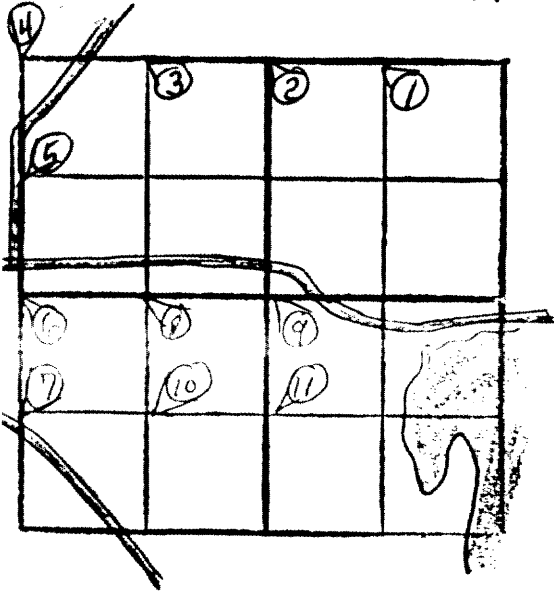


39. 11. T. 39. v. 2. 7. E. v.



① N¹/₄ NE¹/₄ at 19.846 1/2 sec 1/8 cor.
 PN 9" - S 11° E - 0.235 ch.; PN 11" - S 72° W
 0.195 ch. (Bennett 4/14/61)

Reset 1" i.p. old BT^s now PN 14' 54" E 15.22', PN 15' 58" W 12.3'
 Seymour 3/8/84

② N¹/₄ Sec 11 at 75.24 north of S¹/₄ cor. fell 81 east of N¹/₄ foot,
 found orig trees & marked them again. (Vaughn 11/12/01) Found a B.T. & set
 W.C.D. size. New B.T. PW 12" - S 39° E - 0.64; PN 5" - N 64° E - 0.330 ch.
 (~~Bennett 4/14/61~~) at 39.693 west of NE cor & 39.489 east of NW cor. (Bennett
 4/14/61) See corner file


17014

RECEIVED & FILED	17614
Oneida County Surveyor's Office	
Date	APR 22 1988
By	
OCS Area #	

③ N¹/₄ NW¹/₄ at 19.744 1/2 sec 1/8 foot. PN 9" - N 14° E - 2.150 ch.; PW 7" - S 17° W
 1.300 ch. (Bennett 4/14/61)
 Found 3/4" i.p. OK as is (in swamp) PN 16" N 14° E 141.9', PW 14" S 17° W 85.8'
 Seymour, 2/17/83

④ NW 1/4 Sec 11 NE O.B.T. is OK, NW O.B.T. gone. West sets in wet marsh, almost good, built post bridge on it to post. (Vaughn 11/8/01)
 W.C.D. page. PW 8" - N 54° W - 1.47 ch.; PW 17" - S 13° E - 2.05 ch. (Bernett 4/12/61)

See corner file




⑤ W 1/4 NW 1/4 Sec 18 E. 8" - S 11° W - 0.270 ch.; MH 7" - N 77° E - 0.195 ch. (Vaughn 11/8/01) at 19.269 set 18 E. MS 6" - S 61° E - 0.275 ch.; OR 11" - N 66° E - 0.550 ch. (Bernett 4/12/61) Reset 3/4" i-p. BT's now MS 8" S 64° E 17.9' OR 15" N 65° E 36.9' Seymour 2/14/83 6/4/84

⑥ W 1/4 Sec 11 at 39.94 south of NW E. fell 19 east of 1/4 post. Found stps of orig. trees. New BT. PN 14" - N 16° W - 0.065 ch.; PN 17" - N 8° E - 0.130 ch. (Vaughn 11/8/01) W.C.D. page. PW 10" - N 17° E - 0.300 ch.; PN 14" - S 84° E - 0.565 ch.; PN 13" - S 52° W - 0.455 ch. (Bernett 4/12/61)
 See corner file

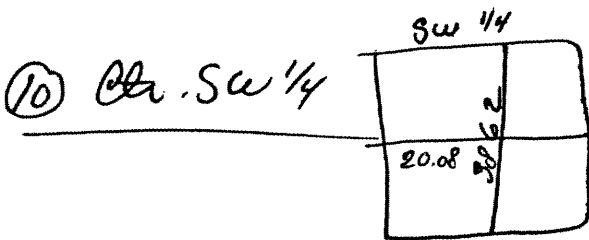
⑦ W 1/4 SW 1/4 Sec 18 post PN 8" - N 15° W - 0.230; PN 7" - S 66° E - 0.290 (Vaughn 11/12/01)
 Found Vaughns PN 7" & set corner. New BT. PN (stp.) 10" - S 72° E - 0.450 ch.; PW 4" - N 60° W - 0.500 ch. (Bernett 4/12/61)
 Reset 3/4" i-p. BT's PW 16" N 60° W, stp 577° E 31.02', PS 10" N 24° E 39.10', New PN 10" N 1° E 25.75' Seymour 6-4-84

Sec 11-39-7


⑧ N¹/₄ SW¹/₄ at 20.17 set ¹/₈ post. PW (stp.) 15"-N 70°W-0.095 ch.;
PW (stp.) 11"-N 61°E-0.080 ch. (Vaughn 11/12/01)



Set center of section PW 26"-S 65°E-0.077 ch.;
Bench 10"-N 1/6°W-0.395 ch. (Vaughn 11/12/01)



Set ¹/₁₆ post. PN 10"-East-0.100 ch.; PW 12"-S 62°W
0.025 ch. (Vaughn 11/12/01)



⑪ W¹/₄ SE¹/₄ at 18.70 set ¹/₈ post. PW (stp.) 36"-N 7°W-0.177 ch.;
PW (stp.) 36"-S 52°W-0.325 ch. (Vaughn 11/12/01)