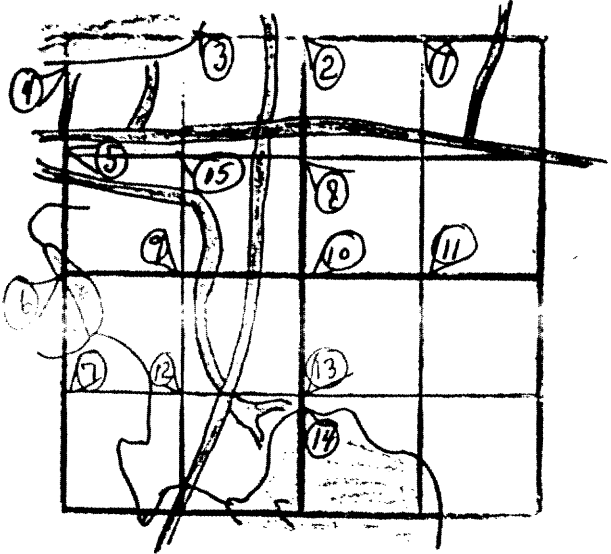


① N¹/₄ / NE¹/₄



found i.p. as set by Inman.
 Computed location is S26-18-42W, 3-44',
 I left i.p. as found. No BT's
 Seymour 5/25/82

RECEIVED & FILED #	L 7 613
Onida County Surveyor's Office	
Date	8/22/82
By	Seymour
OCS Area #	

② N¹/₄ Sec 13 at 39.406 west of NE Cr of 19.982 East of orig. MC. found remains of both O.B.T. set from point. PW 9" - S 22° W - 0.204 ch.; PN 10" - N 6° W - 0.450 ch (H. Hall 10/12/31) found orig. corner. set w.c.d. pipe. Halls BT. are now PN N 9° W - 0.445 ch.; PN 12" - S 17° W - 0.205 ch. (Bennett 4/17/61)
 See corner file

L 7 634

③ Menden Cr - North Line - East of Buffalo found orig. MC; both O.B.T. & point for MC. in water. set witness corner 16 lbs east of orig point. BT. to witness corner PN 6" - N 9° E - 1.180 ch.; PN 9" - S 20° E - 0.670 ch.
 (H. Hall 10/12/31) ~~w.c.d. pipe at orig corner. PN 16" - N 9° W - 0.445 ch.; PN S 17° W - 0.205 ch. (Bennett 4/12/60)~~ found Halls witness cor. & set w.c.d pipe witness corner 0.263 ch east of Halls & 0.423 east of orig. MC. PN 11" S 22° E - 0.310 ch.; PN 10" - N 68° E - 0.355 (Bennett 4/17/61) See corner file

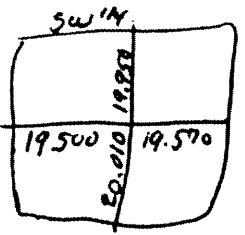
④ Meander Cor - West end - turn of 'supp' at 6.100 south of
NW cor in lolo. $PN 8'' - S 81^\circ W - 0.180 \text{ ch.}$; $PW 9'' - N 11^\circ E - 0.080 \text{ ch.}$ (Bernett 3/23/60)
see corner file

⑤ W $\frac{1}{4}$ NW $\frac{1}{4}$ at 19.935 $\frac{1}{8}$ cor. $PW 14'' - S 60^\circ W - 0.265 \text{ ch.}$; $PW 10'' -$
 $S 20^\circ E - 0.165 \text{ ch.}$ (Bernett 3/23/60)

⑥ W $\frac{1}{4}$ Sec 13 $\frac{1}{4}$ cor. in pond set witness corner 1.100 ch. south of $\frac{1}{4}$ cor.
 $Tom. 4'' - N 34^\circ W - 1.020 \text{ ch.}$; $Tom. 4'' - S 13^\circ W - 2.170 \text{ ch.}$ (Bernett 3/23/60)
found both BT. for witness corner & orig. stak. (Dorr 10/31/98)
see corner file

⑦ W $\frac{1}{4}$ SW $\frac{1}{4}$ at 19.935 $\frac{1}{8}$ cor. $Tom. 5'' - N 4^\circ W - 0.820 \text{ ch.}$; $Tom. 3'' -$
 $S 88^\circ E - 0.850 \text{ ch.}$; $Tom. 4'' - S 15^\circ E - 0.450 \text{ ch.}$ (Bernett 3/23/60)
all swamp, never found $\frac{1}{8}$ cor. No BT's for 1000' around.
Slymour

② EE SW 1/4



OR 11" S 71° W - 0.210 ch. ; PN 14" N 6° W - 0.685 ch. (Berrett 4/23/60)

③ W 1/4 SE 1/4 at 20.045 North of South. Oak 9" N 54° E - 0.200 ch. ; PN 17" S 33° E - 0.315 ch. (Berrett 4/23/60)

④ Meander Cor - N 1/8 1/4 Sec - North of Gilmore Lake at 1.370 South of W 1/4 SE 1/4
 & MC. ~~Oak~~ PN (atp.) 12" N 38° W - 0.430 ch. ; PN 8" N 42° E - 0.310 ch.
 Berrett 4/23/60 (PN 13" N 20° E 7 1/2 lks)? PN 11" N 47° E 19.6' (J. Fisher 71)

17484

RECEIVED & FILED
 Oracle (over) Survey & Title
 Date: APR 22 1988
 By: [Signature]
 OOS Area #:

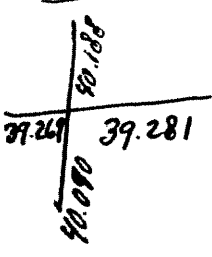
⑤ EE NW 1/4 1/16 Cor (Druman Eng. 5/14/73)

Sec 10

⑧ W¹/₄ NE¹/₄ at 20.094 North. BW 9" - S79°W - 0.175 ch.;
 OR 8" - N1°E - 0.435 ch. (Bennett 4/23/60)

⑨ N¹/₄ SW¹/₄ at 19.634¹/₂ East & west. PW 10" - S41°E - 0.135 ch.; PN 13" -
 S 61°W - 0.390 ch. (Bennett 4/23/60)

⑩ Ch. Sec 13 PW 19" - S33°W - 0.950; PW 13" - N34°W - 0.160 ch.;
 Oak 11" - N50°E - 0.337 (Bennett 4/23/60)



⑪ N¹/₄ SE¹/₄ at 19.640¹/₂ East & west. Oak 14" - S60°W - 0.170 ch.;
 PW 14" - S18°E - 1.070 ch.; PN 15" - S76°E - 1.285 ch. (Bennett 4/23/60)