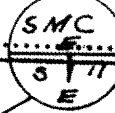



SEC. 2.

SEC. 11

SHISEBOGA MA

RECEIVED & FILED # 179  
 Oneida County Surveyor's Office  
 Date AKE FEB. 1. 1. 1980  
 By MJM  
 OCS Area # SMC



N 2°-07' W

343.0'

N 75°-22' E  
279.0

-B4N-  
1.68 A.

ACCESS

ROAD

S 43°-40' W  
464.7'

-B3N-  
1.68 A.

S 87°-21' W  
414.0'

300.0'

PART OF  
 GOVT. LOT 2  
 SECTION 11  
 T39N, R5E  
 ONEIDA COUNTY  
 WISCONSIN




SOLAR BEARINGS

-B3S-  
4.81 A.

620.6'

TOWN ROAD  
 N 17°-55' W  
 764.8'

Filed by  
 Oneida County Surveyor  
 Sept 29, 1971  
 Hubert Moore



SCALE 1" = 100'  
 SEPTEMBER, 1971

- IRON PIPE FOUND IN PLACE
- ⊙ IRON PIPE SET

VOYAGEUR LAND SURVEYS

- John B. Margitan

LAND SURVEYOR

627

R-O-W POSTS

S 72°-08' W

173.1'

"OLD HIGHWAY 70"