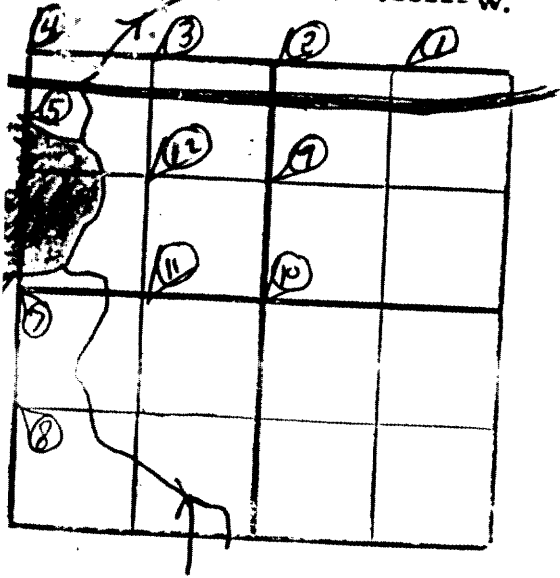


SEC. 18 T. 38 N. R. 9 W.

① N¹/₄ NE¹/₄ at 20.39 Pmi 16"
S 37° E - 0.155 ch. (Done 1/16/96)



② N¹/₄ Sec 18 OBT. cedar down & nearly burnt up; OBT. pine dead, marks nearly gone. New B.T. PN 14" - N 28° W - 25 (Vaughn 9/30/02)

③ N¹/₄ NW¹/₄ at 22.677 west of N¹/₄ cor & 23.99 east of NW cor set "8 Post
Abm. 10" - N 67° E - 0.315 ch.; Nam. 10" - S 15° W - 20 (Vaughn 9/30/02)

RECEIVED & FILED #	4783
Oneida County Surveyor's Office	
Date	APR 22 1999
By	S. 71
OCS Area #	

NW Cor. Sec 18 at 46.66 West of Orig. N¹/₄ Cor found orig corner with
cross appd
O.B.T. (Vaughn 9/30/02) Iron post. Orig. Cor. New B.T. Cedar 5"
N42°W - 0.395 ch.; Stem 12" - N61°E - 0.330 ch.; Stem. 15" - S58°E - 0.235
h. ~~Bennett~~ Orig. Stem & Pines at steps. in place, other 2 O.B.T. down (Bennett 10/13/63)

⑤ Meander Cor. - West Line - North of Pickeral Set W.C.P. post from O.B.T. PN12" (oth.)
N24°E - 47. New B.T. PN4" - N38°E - ~~0.310~~ 0.310 ch.; PN16" - N31°W - 0.590 ch. (Bennett 10/13/69)

⑥ Meander Cor. - West Line - South of Pickeral at 2.64 north of W¹/₄ Sec 18 set cedar
post. PN10" - S35°E - 1.000 ch.; BW10" - South - 1.155 ch. (Howalke 1956)

⑦ W¹/₄ Sec 18 O.B.T. fir a step, maple tree standing New B.T. Stem 4" - N73°E
22 (Darr 1/16/96) Round down post of O.B.T. Maple. (Vaughn 9/30/02) at 39.760
north of SW Cor. set new ¹/₄ cor., I.P. brass up. New B.T. PW17" - N77°W - 0.595 ch.,
BW12" - N52°W - 0.505 ch. (Howalke @ 12/56)

⑨ W¹/₄ SW¹/₄ at 19.88 set cedar post for ¹/₈ in.

PN 17" - N67°W - 0.392¹/₂ ch.; PN 15" - N19°W - 0.555 ch. (Under 12/52)

⑩ W¹/₄ NE ¹/₄ at 17.98 Norway 12" - N 65°W - 0.185 ch. (Over 1/16 196)

⑩ Ch. Sec 18


(Don)	40.78
35.97	41.58
45.71	42.43
38.91	

Perch 10" - N45°E - 0.306; Tom. 15" - S61°E - 33
(Over 1/16/96)

46.66 Vaughan

23.49	22.44
45.65	

4406

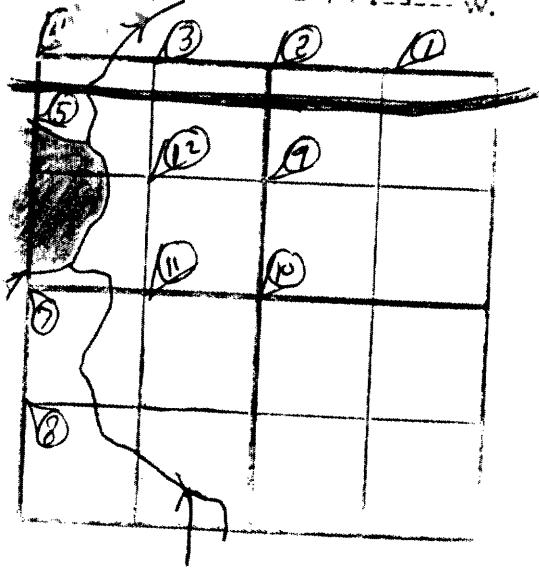


D N 1/4 S W 1/4 at 23.49 east of W 1/4 cor. Birch 8" —
S 7° E - 0.350; Maple 8" - N 4° W - 23 (Vaughn 9/30/02)

② Ch. NW 1/4 Set 1/6 at 22.44 west of W 1/4 NE 1/4 (Vaughn 9/30/02)



SEC. 18 T. 38 N. R. 9 W.



L 792
① $N\frac{1}{4} NE\frac{1}{4}$ at 20.39 Pmi 16"
S $37^{\circ} E - 0.155 ch.$ (Dorr 1/16/96)

② $N\frac{1}{4}$ Sec 18 OBT. cedar down & nearly burnt up; OBT. pine dead, marks nearly gone. New B.T. PN 14" - N $28^{\circ} W - 25$ (Vaughn 9/30/02)

③ $N\frac{1}{4} NW\frac{1}{4}$ at 22.677 west of $N\frac{1}{4}$ cor & 23.99 east of NW cor set "8 Post
Abm. 10" - N $67^{\circ} E - 0.315 ch.$; Ham. 10" - S $15^{\circ} W - 20$ (Vaughn 9/30/02)

2) NW Cor. Sec 18 at 46.66 West of Orig. N¹/₄ Cor found orig corner with
4 O.B.T. (Vaughn 9/30/02) Iron pipe. Orig. Cor. New B.T. Cedar 5"
N42°W - 0.395 ch.; Stem 12" - N61°E - 0.330 ch.; Stem. 15" - S58°E - 0.235
ch. ~~Bennett~~ Orig. Stem & Pins as stps. in place, other 2 O.B.T. down (Bennett 10/13/63)

3) Meander Cor. - West Line - North of Pickeral Set w.c.p. pipe from O.B.T. PN12" (otp.)
N24°E - 47, New B.T. PN4" - N38°E - ~~0.310~~ 0.310 ch.; PN16" - N31°W - 0.590 ch. (38.94') (Bennett 10/13/69)
Ice tipped over, pipe is rusty so placed new 2" i.p. w/ brass cap, using BT N38°E now as stp w/ scribing
and NW BT, now a 20" (good shape), made new BTs PN10" NSB⁹W 54.76', SB8" N30°E 26.58',
SB8" NS1°E 38.95', (pipe is a water edge) Seymour, 7/26/1988.

6) Meander Cor. - West Line - South of Pickeral at 2.64 north of W¹/₄ Sec 18 set cedar
post. PN10" - S35°E - 1.000 ch.; BW10" - South - 1.155 ch. (Howalke 1956)
Supposed to be i.p. or b.c. here now.

5) W¹/₄ Sec 18 O.B.T. for a stp., maple tree standing New B.T. Stem 4" - N73°E
22 (Darr 1/16/96) Found down post of O.B.T. Maple. (Vaughn 9/30/02) at 39.760
north of SW Cor. set new ¹/₄ cor., I.P. brass up. New B.T. PW17" - N77°W - 0.595 ch.;
BW12" - N52°W - 0.505 ch. (Howalke @ 12/56)