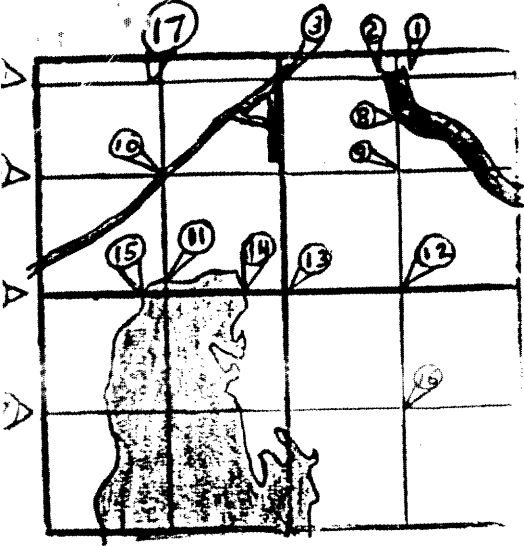


SEC. 1 T. 38 N. R. 7 W.



Meander Cor. - North Line East of 2nd R.

18.470 west of NE Cor. set Brass Cap
B.T.'s E 9° S 32° W 0.070 ch., E 8° N 45°

0.70 ch. (H.E. Berndt, 1958)

See corner file

RECEIVED & FILED 4795
 On: de County Surveyor's Office
 Date APR. 22 1988
 BY: [Signature]
 OCS Area #

② Meander Cor. - North Line

Brass Cap. New B.T.'s A
(H.E. Berndt, 1958) B.C.

Miss. River At 21.170 west of NE Cor. S

W 0.320 ch., CW 10° S 25° E 0.130 ch.
at 2" below surface of ground from BT

(1979 Jerry Kramer wilderness)

See corner file

③ N 1/4 Sec. 1 At 39.970 w

replacing Maine's wood
B.T.'s Pw 18" S 19° W 1.72

Cor. & 40,140 east of NW Cor. set Brass C

553° E 0.890 ch. (H.E. Berndt, 1958)

corner file

④ NW Cor Sec. 1 At 40.14

down, dug & recovered

twix oaks 9" S 53° W 0.

0.580 ch. (H.E. Bern.

0.283 ch, Berndt's oak

N 1/4 found NW corner broken off &

wood post. Set 2" Brass Cap. B.T.'s

in oaks 10" N 37° E 0.460 ch, Oak 7" N 34°

Went, Aug. 5, 1965) New B.T.'s Mh 6" N 37°

(Jg, 1965)

Corner file

4795


5) W¹/₄ NW¹/₄ At 13.685 south of NW Cor & 21.780 north of
W¹/₄ set Iron Pipe. New B.T.'s Or 16" N47°W 0.140 ch, Pw 5"
S 25°W. 235 ch. (Jg. 1965)

6) W¹/₄ Sec. 1 At 35.465 south of NW Cor. orig. 60" stump good (Pw) B.T.'s
Pw 8" N52°W 0.420 ch (old), Pw 8" N57°E 0.540 ch. (?), Oak 9"
S 29°W 0.220 ch (?), Mr 6" N48°E 0.374 ch (Jg. 1965), Or 14" S78°E
0.182 ch. (old Kowazhe?)

7) W¹/₄ SW¹/₄ Iron pipe New B.T.'s Bw 7" S16°W 0.571 ch,
Or 7" N60°W 0.421 ch. (Jg. 1965)

8) Meander Cor. ~~at~~ ^E 1/8 Line North of Cter NE¹/₄ south of Wis. River
At 5.475 south of north line & 6.888 north of Cter NE¹/₄ set ~~Iron~~ ^{Grass}
Cap ~~at~~ B.T.'s E 24" N85°W 0.190 ch., E 10" S34°E 0.500 ch., AB 4" S45°W
0.150 ch. (H.E. Berndt, 1959)

9) Ctr. NE 1/4 At 12.363 south of the north line & 20.020 north of the N 1/4 SE 1/4 set Iron Pipe. BT's P_N 19" N70°W 0.580 ch., P_W 22" N67°E 0.910 ch.



10) Ctr. NW 1/4 At 20.167 east of the W 1/4 NW 1/4 set Iron rod in road. BT's P_N 14" N35°W 0.224 ch., P_N 16" S70°W 0.510 ch.

11) Meander Cor. W 1/8 line north of Koodstraadt Lake At 19.550 south of the ctr. NW 1/4 set Iron Pipe. BT's P_N 16" S69°W 0.082 ch. (Kowalke?)


⑫ N¹/₄ SE¹/₄ At 19.970 west of the E¹/₄ & 19.971 east of the
Ctr. Sec. 1 set Iron Pipe. B.T.'s On 9" N 20° W 0.440 ch.,
Pn 18" S 71° W 0.505 ch.

⑬ Ctr. Sec. 1 At 33.318 south of the N¹/₄, 39.502 north of the S¹/₄,
~~At~~ 39.941 west of the E¹/₄ & 8.474 east of East
M.C. Hookstradt Lake set Iron Pipe. B.T.'s Pn 8" S 51° E 0.760 ch.,
Oak 9" S 76° W 0.015 ch.

⑭ Meander Cor. - E/W ¹/₄ Line - East of Hookstradt Lake At
48.415 west of the E¹/₄ & 36.928 east of the W¹/₄ set Iron
Pipe, B.T.'s Oak 8" N 43° E 0.277 ch.

⑮ Micander Cor. - E/W 1/4 Line - West of Rodstradt Lake

At 65.755 west of the E 1/4 & 19.588 east of the W 1/4
 set Iron Pipe. B.T. is Pw Stp N82°W 0.018 ch., Oak 14"
 S 43°W 0.210 ch., Oak 5" N 03°E 0.155 ch.



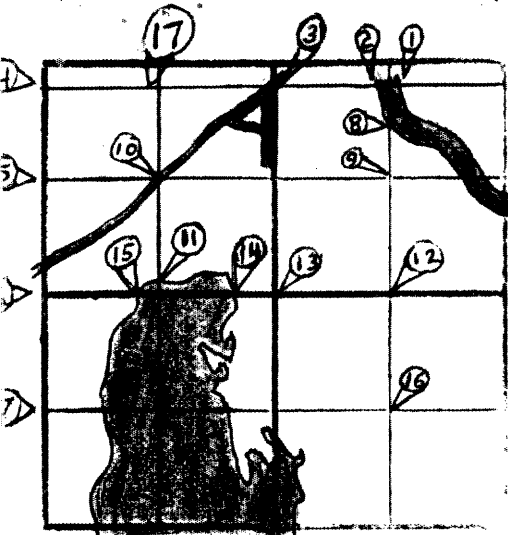
⑯ ctr. SE 1/4

Set Iron pipe. B.T. Pw. N15°W 0.640 ch.

⑰ N 1/4 NW 1/4

found 3/4" i.p. + BT^S dead Asp stub 548°W 8.32', OR 20°N 16°E 5.45'
 OR 14°N 73°E 15.70', OR 14°N 26°W 23.10'
 Seymour 11/6/80

SEC. 1 T. 38 N. R. 7 E.



① Meander Cor. - North Line - East of Wis. River ^{L795} ¹⁷

At 18.470 west of NE Cor. set Brass Cap.
New B.T.'s E 9" S32°W 0.070 ch., E 8" N 45°E
0.070 ch. (H.E. Berndt 1958)

See corner file

② Meander Cor. - North Line - West of Wis. River At 21.170 west of NE Cor. set

Brass Cap. New B.T.'s Ab 13" N26°W 0.320 ch., Cw 10" S25°E 0.130 ch.

(H.E. Berndt, 1958) B.Cap pipe set 2" below surface of ground from BTs

See corner file (1979 Jerry Kramer wilderness survey)

③ N 1/4 Sec. 1 At 39.970 west of NE Cor. & 40.140 east of NW Cor. set Brass Cap

replacing Maine's wood post
B.T.'s Pw 18" S19°W 1.720 ch., Ph 9" S53°E 0.890 ch. (H.E. Berndt, 1958)

See corner file

NW 1/4 NW 1/4

④ NW Cor Sec. 1 At 40.140 west of N 1/4 found NW corner broken off &

down, dug & recovered point of wood post. Set 2" Brass Cap. B.T.'s
twin oaks 9" S53°W 0.240 ch., twin oaks 10" N24°E 0.460 ch., Oak 7" N34°W
0.580 ch. (H.E. Berndt - S.M. Mentz, Aug. 8, 1961) New B.T.'s Mh 6" N37°E
0.283 ch, Berndt's oak 7" now 10" (JZg, 1965)

See corner file

[Faint, mostly illegible handwritten notes and scribbles at the bottom of the page, including some numbers like 888 and 1204.]

5) W¹/₄ NW¹/₄ At 13.685 south of NW Cor & 21.780 north of
W¹/₄ set Iron Pipe. New B.T.'s Or 16" N47°W 0.140 ch, Pw 5"
S 25°W 0.235 ch. (Jg, 1965)

6) W¹/₄ Sec. 1 At 35.465 south of NW Cor. orig. 60" stump good (Pw). B.T.'s
Pw 8" N52°W 0.420 ch (old), Pw 8" N57°E 0.540 ch. (?), Oak 9"
S 29°W 0.220 ch (?), Mr 6" N48°E 0.374 ch (Jg, 1965), Or 14" S78°E
0.182 ch. (old Kowa?he?)
found 1 1/2" i.p. w/WCD b.c. and sq. post (wood) about 350' west of Tn. Rd.
BT found Oak 10" N53°E 24.70' New BT made OR 7" N38°W 17.80' OR 6" S26°E 15.41'
OR 12" S19°W 16.28" (Scymour 11/21/88)

7) W¹/₄ SW¹/₄ Iron pipe New B.T.'s Bw 7" S16°W 0.571 ch,
Or 7" N60°W 0.421 ch. (Jg, 1965)

8) Meander Cor. ~~At~~ ^E 1/8 Line North of Cter NE¹/₄ south of Wis. River
At 5.475 south of north line & 6.888 north of Cter NE¹/₄ set ~~Iron~~ Brass
Cap ~~Spec~~, B.T.'s E 24" N85°W 0.190 ch., E 10" S34°E 0.500 ch., AB 4" S45°W
0.150 ch. (H.E. Berndt, 1959)