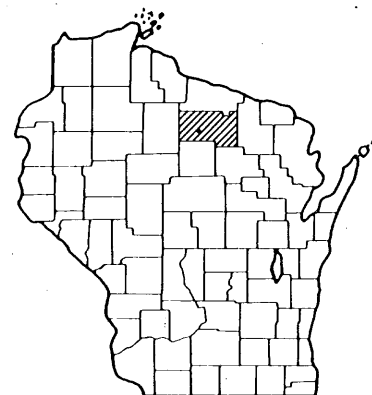


19

Index of Sheets

Sheet No.	1	Title
Sheet No.	2	Typical Sections and Details
Sheet No.	3	Estimate of Quantities
Sheet No.	3A	Miscellaneous Quantities
Sheet No.	4-4.4	Right of Way Plat
Sheet No.	5-5.3	Plan and Profile
Sheet No.	6-6.6	Standard Detail Drawings
Sheet No.	—	Standard Sign Plates
Sheet No.	—	Structure Plans
Sheet No.	—	Computer Earthwork Data
Sheet No.	9-9.25	Cross Sections

TOTAL SHEETS = 46



STATE OF WISCONSIN DEPARTMENT OF TRANSPORTATION

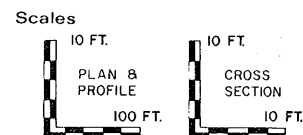
PLAN OF PROPOSED IMPROVEMENT

U.S.H. 51 - C.T.H. "N"

C.T.H. "K"

ONEIDA COUNTY

STATE PROJECT NUMBER
9456-1-70



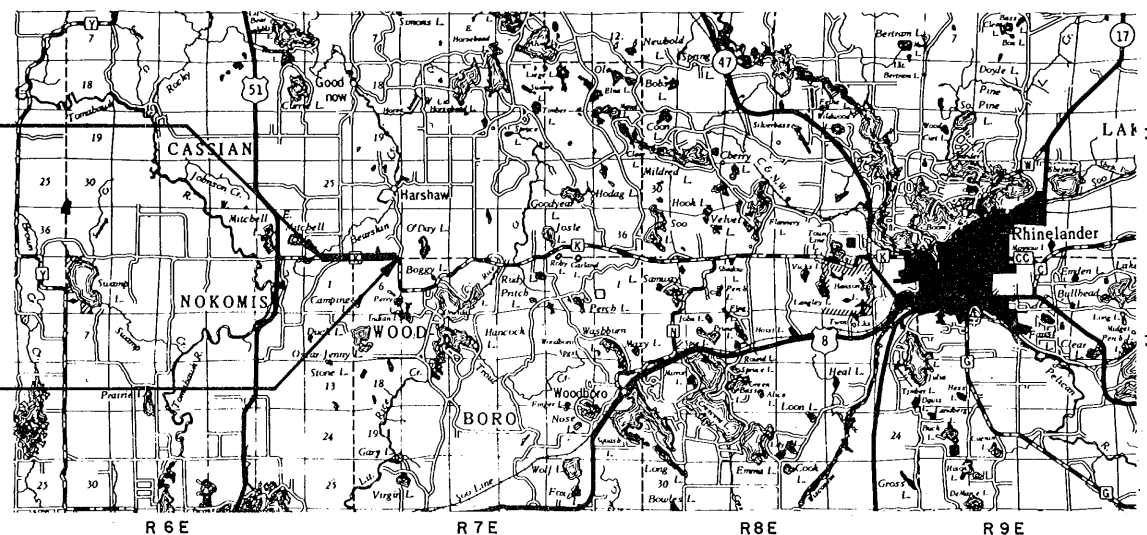
STATE PROJECT	FEDERAL PROJECT	
	PROJECT	CONTRACT
9456-1-70	RS 1268 (I)	I

Design Designation

A.D.T. 1981	=	640
A.D.T. 2001	=	1390
D.H.V. 2001	=	210
D.	=	67-33
T.	=	15% A.D.T.
V.	=	50 M.P.H.

BEGIN PROJECT
STA. 52+00
N - 175,600 (± 200)
E - 2,080,500 (± 200)

END PROJECT
STA. 135+79.53



Conventional Signs

County Line	-----	Caution Symbol (Combustible fluids under pressure)	
Township or Range Line	-----	Railroads	+++++
Section Line	-----	Fence	XXXXX
Corporate or City Limits	///////	Culverts in Place	---X---
Property line	-----	Culverts Required	---X---
Lot Line	-----	Power Pole	■
Existing Right of Way Line	-----	Telephone or Telegraph Pole	●
New Right of Way Line	-----	Right of Way Markers	▲ ▼
Base or Survey Line	-----	Marsh	
Slope Intercept	-----	Wooded Area	
Existing Roadway or Private Entrance	-----	Grade Elevation	

Layout
Scale 0 1 2 MI.

Total Net Length of Centerline = 1.587 MI. RURAL



APPROVED FOR ONEIDA COUNTY BY:
3/10/83
12/17/81
Robert H. Maass
John Kunaach
Commissioner

ORIGINAL
PLANS PREPARED BY
DONOHUE & ASSOCIATES INC.
CONSULTING ENGINEERS



Donohue & Assoc.
12/16/81
Date

STATE OF WISCONSIN
DEPARTMENT OF TRANSPORTATION

Supervisor DONOHUE & ASSOC. INC. District 1 Check Key RJS
Designer DONOHUE & ASSOC. INC. C. O. Check Key BUE
District Supervisor RJS C. O. Coordinator JOW

Approved
Date 3/11/83 *R.D. Schindler*
District 1 Transportation Division
Approved
Date 4-5-83 *D.A. Strand*
District 1 Highway Engineer
Approved
Date 4/5/83 *E.J. Rykbit*
District 1 Highway Engineer

FEDERAL HIGHWAY ADMINISTRATION
WISCONSIN DIVISION

Approved
District Administrator

NOTE: ALL COORDINATES SHOWN ON THIS PLAN ARE BASED ON THE WISCONSIN COORDINATE SYSTEM NORTH ZONE AND ARE SCALED FROM U.S.G.S. TOPOGRAPHIC MAP, HEAFFORD JUNCTION WISCONSIN QUADRANGLE, FOR IDENTIFICATION ONLY.

ELEVATIONS SHOWN ON THIS PLAN ARE REFERENCED TO U.S.C. & G.S. DATUM.