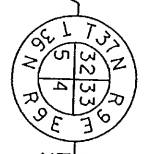


FILE NAME: L:\2003\4.5.6.7.8.9.10.11.12.13.14.15.16.17.18.19.20.21.22.23.24.25.26.27.28.29.30.31.32.33.34.35.36.37.38.39.40.41.42.43.44.45.46.47.48.49.50.51.52.53.54.55.56.57.58.59.60.61.62.  
 LEVELS ON = 1-62  
 PEN TABLE = #PlotLaser#mv80pp.tbl  
 DATE OF PLOT = 7/17/02  
 DESIGN FILE IS L:\440307#DGN#040408.LP.dgn  
 DGN LEVELS ON = 1-62

REVISION DATE	01-11-2001 NC	ROUTE	COUNTY	DATE	R/W PROJECT NUMBER	SHEET NUMBER
07-21-1997	06-27-2002 NC	S.T.H. 17	ONEIDA	03-03-97	9040-05-22	4.13
12-21-1998		SCALE, FT.		GRID FACTOR	FEDERAL PROJECT NUMBER	
05-25-1999		0 100 200		0.99990947		
11-11-1999						
04-17-2000 NC						
05-19-2000						
11-20-2000						

CITY



FOUND COUNTY MONUMENT  
 X=2156695.079  
 Y=1748971.080

S.T.H. 17 CURVE DATA

P.I. 120+80.19  
 Y 174659.765  
 X 2157980.169  
 $\Delta = 38^{\circ}57'44''$   
 D T = 04°15'00"  
 T = 476.90'  
 L = 916.76'  
 E = 81.87'  
 R = 1348.14'  
 P.C. 116+03.29  
 P.T. 125+20.05  
 L.C.B. = 899.20'  
 L.C.B. = N16°13'11"W

EASEMENT  
 WISCONSIN PUBLIC SERVICE CORPORATION  
 V. 155 D., P. 638

GERALD N. FERCELLO  
 V.469 R., P.769  
 SW-SW  
 33-37-9

T.L.E. REQUIRED FOR SLOPING

RHINELANDER WISCONSIN CONGREGATION OF JEHOVAH'S WITNESSES, INC.  
 V.642 R., P.236

COUNTY OF ONEIDA  
 A WISCONSIN MUNICIPAL CORPORATION

GAETAN A. RIOPEL  
 V.986 R., P.418  
 NW-SW  
 33-37-9

EASEMENT  
 WISCONSIN PUBLIC SERVICE CORPORATION  
 V. 157 D., P. 129

RHINELANDER

TOWN

S.T.H. 17 R/W R AND MEDIAN C

ZION EVANGELICAL LUTHERAN CHURCH OF RHINELANDER, WISCONSIN  
 V.414 R., P.377

EASEMENT  
 WISCONSIN PUBLIC SERVICE CORPORATION  
 V. 155 D., P. 640

C.T.H. "CC" CURVE DATA

P.I. 75+51.94  
 Y 174094.555  
 X 2159443.074  
 $\Delta = 68^{\circ}56'34''$   
 D T = 05°30'00"  
 T = 715.20'  
 L = 1253.51'  
 E = 221.88'  
 R = 1041.74'  
 P.C. 68+36.74  
 P.T. 88+05.45  
 L.C. = 1179.24'  
 L.C.B. = N81°28'44"E

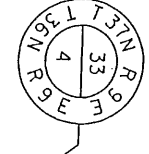
PINE LAKE

NOTE: ACCESS TO EXISTING CHIPPEWA DRIVE HAS BEEN CONTROLLED UNDER STATE PROJECT NUMBER 9997-02-70. LOCATIONS ARE AS SHOWN ON THIS RIGHT OF WAY PLAT.

LEGEND

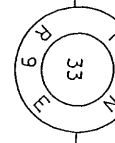
--- EXISTING STATE FUNDED TRAIL (NO CHANGES) ADMINISTERED BY ONEIDA COUNTY

RHINELANDER



FOUND COUNTY MONUMENT  
 X=2159367.881  
 Y=1749966.789

FOUND COUNTY MONUMENT  
 X=2159517.308  
 Y=1747214.163



NW CORNER NE 1/4-SW 1/4  
 COMPUTED USING SURVEY RECORDED IN THE ONEIDA COUNTY SURVEYORS OFFICE AS MAP NO. B242.

S.T.H. 17 R/W R AND MEDIAN C

EASEMENT  
 WISCONSIN PUBLIC SERVICE CORPORATION  
 V. 155 D., P. 640

NE-SW  
 33-37-9

ONEIDA COUNTY  
 V.852 R., P.558

NW CORNER SE 1/4-SW 1/4  
 COMPUTED USING SURVEY RECORDED IN THE ONEIDA COUNTY SURVEYORS OFFICE AS MAP NO. L1448  
 X=2158126.282  
 Y=176153.019

POINT "K"  
 135+13.03  
 239.97

POINT "L"  
 N87°55'53"W  
 150.00'

POINT "J"  
 135+09.90  
 90'

POINT "I"  
 135+75.91  
 90'

POINT "N"

POINT "O"

POINT "M"

ACCESS POINT

CHIPPEWA DRIVE

SLOPE INTERCEPTS

BURIED TELEPHONE CABLE-FRONTIER COMMUNICATIONS

BURIED ELECTRIC

BEARING-N03°15'41"E

L. = 189.94'  
 L.C. = 189.78'  
 L.C.B. = N00°46'29"W  
 R. = 1348.14'

L. = 199.36'  
 L.C. = 199.20'  
 L.C.B. = N00°40'57"W  
 R. = 1448.14'

L. = 181.46'  
 L.C. = 181.31'  
 L.C.B. = N00°52'09"W  
 R. = 1258.14'

N87°51'49"E  
 90.10'

N87°51'49"E  
 100.10'

N87°51'49"E  
 125.60'

N87°51'49"E  
 125.60'

N87°51'49"E  
 125.60'

N87°51'49"E  
 125.60'

SECTION LINE N05°23'11"E 2544.58'

SECTION LINE N87°51'49"E 2674.66'

EXISTING R/W

EXISTING R/W

EXISTING R/W

EXISTING R/W

EXISTING R/W

EXISTING R/W

EXISTING R/W

EXISTING R/W

EXISTING R/W

EXISTING R/W

EXISTING R/W

EXISTING R/W

EXISTING R/W

EXISTING R/W

EXISTING R/W

EXISTING R/W

EXISTING R/W

EXISTING R/W

EXISTING R/W

EXISTING R/W

EXISTING R/W

EXISTING R/W

EXISTING R/W

EXISTING R/W

EXISTING R/W

EXISTING R/W

EXISTING R/W

EXISTING R/W

EXISTING R/W

EXISTING R/W

EXISTING R/W

EXISTING R/W

EXISTING R/W

EXISTING R/W

EXISTING R/W

EXISTING R/W

EXISTING R/W

EXISTING R/W

EXISTING R/W

EXISTING R/W

EXISTING R/W

EXISTING R/W

EXISTING R/W

EXISTING R/W

EXISTING R/W

EXISTING R/W

EXISTING R/W

EXISTING R/W

EXISTING R/W

EXISTING R/W

EXISTING R/W

EXISTING R/W

EXISTING R/W

EXISTING R/W

EXISTING R/W

EXISTING R/W

EXISTING R/W

EXISTING R/W

EXISTING R/W

EXISTING R/W

EXISTING R/W

EXISTING R/W

EXISTING R/W

EXISTING R/W

EXISTING R/W

EXISTING R/W

EXISTING R/W

EXISTING R/W

EXISTING R/W

EXISTING R/W

EXISTING R/W

EXISTING R/W

EXISTING R/W

EXISTING R/W

EXISTING R/W

EXISTING R/W

EXISTING R/W

EXISTING R/W

EXISTING R/W

EXISTING R/W

EXISTING R/W

EXISTING R/W

EXISTING R/W

EXISTING R/W

EXISTING R/W

EXISTING R/W

EXISTING R/W

EXISTING R/W

EXISTING R/W

EXISTING R/W

EXISTING R/W

EXISTING R/W

EXISTING R/W

EXISTING R/W

EXISTING R/W

EXISTING R/W

EXISTING R/W

EXISTING R/W

EXISTING R/W

EXISTING R/W

EXISTING R/W

EXISTING R/W

EXISTING R/W

EXISTING R/W

EXISTING R/W

EXISTING R/W

EXISTING R/W

EXISTING R/W

EXISTING R/W

EXISTING R/W

EXISTING R/W

EXISTING R/W

EXISTING R/W

EXISTING R/W

EXISTING R/W

EXISTING R/W

EXISTING R/W

EXISTING R/W

EXISTING R/W

EXISTING R/W

EXISTING R/W

EXISTING R/W

EXISTING R/W

EXISTING R/W

EXISTING R/W

EXISTING R/W

EXISTING R/W

EXISTING R/W

EXISTING R/W

EXISTING R/W

EXISTING R/W

EXISTING R/W

EXISTING R/W

EXISTING R/W

EXISTING R/W

EXISTING R/W

EXISTING R/W

EXISTING R/W

EXISTING R/W

EXISTING R/W

EXISTING R/W

EXISTING R/W

EXISTING R/W

EXISTING R/W

EXISTING R/W

EXISTING R/W

EXISTING R/W

EXISTING R/W

EXISTING R/W

EXISTING R/W

EXISTING R/W

EXISTING R/W

EXISTING R/W

EXISTING R/W

EXISTING R/W

EXISTING R/W

EXISTING R/W

EXISTING R/W

EXISTING R/W

EXISTING R/W

EXISTING R/W

EXISTING R/W

EXISTING R/W

EXISTING R/W

EXISTING R/W

EXISTING R/W

EXISTING R/W

EXISTING R/W

EXISTING R/W

EXISTING R/W

EXISTING R/W

EXISTING R/W

EXISTING R/W

EXISTING R/W

EXISTING R/W

EXISTING R/W

EXISTING R/W

EXISTING R/W

EXIST