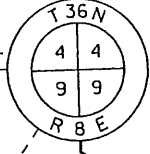


TOWN OF CRESCENT

GN

CONCRETE MONUMENT
W/ BRASS CAP
Y 161502.17
X 240813.92



NOTE: 53'-54" W 5739.12'
BE TWEEN CORNERS

BEGIN RELOCATION ORDER
STA. 709+72.75
Y 156911.66
X 240943.31

LEVELS ON: 11, 12, 13, 14, 15, 17, 18, 19, 21, 22, 23, 24, 25, 26, 27, 28, 29

NE-SW

NW-SE

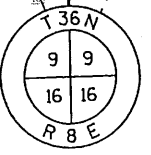
NE-SE

SE-SW

SW-SE

SE-SE

CONCRETE MONUMENT
W/ BRASS CAP
Y 155766.20
X 241004.03



NOTE: 53'-54" W 1147.55'
TO REFERENCE LINE

921.47'
TO TANGENT

CURVE DATA

P.I. 708+12.82
Y 156635.44
X 240781.75
Δ = 24°29'32"
D = 00°30'02"
T = 2483.99'
L = 4892.09'
R = 11444.31'
LC = 4854.93'
LCB = N87°09'01"E

EXISTING C CURVE DATA

P.I. 234+28.46
Y 156630.42
X 240813.08
Δ = 24°11'05"
D = 00°30'00"
T = 2455.04'
L = 4836.96'
R = 11459.13'
LC = 4801.13'
LCB = N86°59'48"E


732+20.94 =
258+10.38 EXISTING
CENTERLINE 13' RIGHT

EXISTING R/W IS ESTABLISHED
FROM PREVIOUS PROJECT 7192.

REVISION DATE:

JAN. 04, 2001
OCT. 29, 2001 (NC)
APRIL 08, 2002 (NC)

SCALE, FEET:



DATE:

JAN 31, 2000

HIGHWAY:

U.S.H. 8

R/W PROJECT NUMBER:

1593-00-21

SHEET NUMBER:

4.3

E

GRID FACTOR:

N.A

COUNTY:

ONEIDA

FEDERAL PROJECT NUMBER:

FILE NAME :

ORIGINATOR :

PLOT NAME :

PLOT SCALE :

PLOT DATE: 08 APR 2002