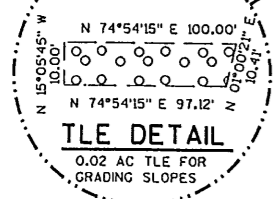
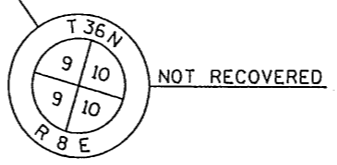
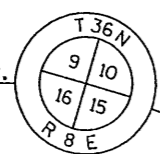


LEVELS ON 11, 12, 13, 14, 15, 17, 18, 19, 21, 22, 23, 24, 25, 26, 27, 28.

SIGN SCHEDULE
 (20-1) NORTHWOOD GOLF COURSE



BRASS CAP IN CONC.
 Y 155874.54
 X 243748.82



EXISTING U.S.H. 8 R/W ESTABLISHED FROM EXISTING CENTERLINE OF PREVIOUS PROJECT NO. 7192.
 EXISTING GOLF COURSE ROAD R/W IS ESTABLISHED FROM SURVEY OF RECORD.
 EXISTING CHARLES DENTON LANE R/W IS ESTABLISHED FROM C.S.M. 1699.

REVISION DATE:	JAN. 04, 2001 OCT. 29, 2001 (NC) APRIL 08, 2002 (NC)	SCALE, FEET:	0 100 200	DATE:	JAN 31, 2000	HIGHWAY:	U.S.H. 8	R/W PROJECT NUMBER:	1593-05-21	SHEET NUMBER:	4.4	E
FILE NAME :	ORIGINATOR :	PLOT NAME :	PLOT SCALE :	GRID FACTOR:	N.A.	COUNTY:	ONEIDA	FEDERAL PROJECT NUMBER:				