Sheet Number	Total Sheets
4.0	21

Index of Sheets

Sheet No. 4.0 TITLE SHEET
Sheet No. 4.1 LAYOUT OF PROPERTY OWNERS & SCHEDULE
Sheet No. 4.2, – 4.18 PLAN & PARCEL SHEETS

STATE OF WISCONSIN

DEPARTMENT OF TRANSPORTATION

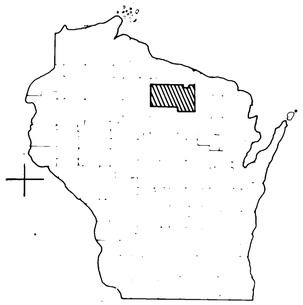

PLAT OF RIGHT OF WAY REQUIRED FOR

U.S.H. 8 – C.T.H. "K" ROAD

SOUTH ONEIDA COUNTY LINE-C.T.H. "K"

U.S.H. 51

ONEIDA COUNTY

STATE PROJECT NUMBER
1173-4-21

END RELOCATION ORDER PROJECT 1173-4-21
1331.64' N. & 361.46' W. OF THE S1/4 CORNER SEC. 35, T.37N., R.6E.

BEGIN RELOCATION ORDER PROJECT 1173-4-21
P.O.C. 1808+03.50 N 142,065.56
E 2,084,712.16
403' N. & 722.63' E. OF THE SW CORNER SEC. 31, T.36N., R7E.

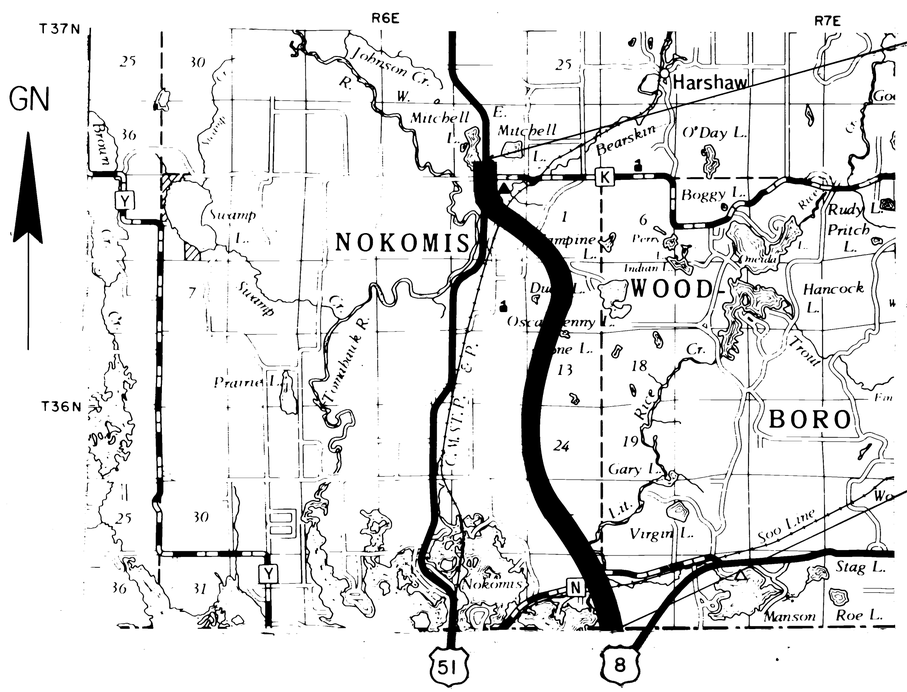

CONVENTIONAL SIGNS AND ABBREVIATIONS

Δ	Central Angle or Delta	P.	Page
CO.	Company	P.C.	Point of Curvature
C.T.H.	County Trunk Highway	PERM.	Permanent
D.	Degree of Curve	P.I.	Point of Intersection
E.	External Distance	P.L.	Property Line
F.L. - F.C.L.	Forest Crop Land	P.T.	Point of Tangency
I.	Intersection Angle	R.	Radius
L.	Length of Curve	S.B.	South Bound
L.H.E.	Limited Highway Easement	S.E.	South East
N.B.	North Bound	S.W.	South West
N.E.	North East	T.	Tangent Length of Curve
N.W.	North West	V.	Volume
		U.S.H.	United States Highway

Layout
Scale 0 1 MI.

Total Net Length of Centerline = 7.118 MI.

ALL COORDINATES SHOWN ON THIS PLAT ARE REFERENCED TO THE WISCONSIN COORDINATE SYSTEM, NORTH ZONE.

REVISION DATE	
12-22-78	N.C.
6-29-79	
9-20-79	
4-27-82	N.C.
1-26-83	N.C.
5-13-83	
8-19-83	N.C.
1-24-89	N.C.
11-17-89	
3-12-92	N.C.
9-15-93	N.C.
1-14-97	N.C.

STATE OF WISCONSIN
DEPARTMEN OF TRANSPORTATION

Date 11/8/78 — DISTRICT DIRECTOR TRANSPORTATION

Recommended for Approval:

Date _____ CHIEF DESIGN ENGINEER

Approved:

Date 11/13/78 — DIRECTOR OF REAL ESTATE

U.S. DEPARTMENT OF TRANSPORTATION
FEDERAL HIGHWAY ADMINISTRATION
BUREAU OF PUBLIC ROADS
REGION 5 WISCONSIN DIVISION

Approved:

Date _____ Division Engineer

1173-4-21
USH 51 Onei

REVISION DATE	PROJECT ID	SHEET NUMBER
12-22-78	1173-4-21	
6-29-79	FEDERAL PROJECT DESIGNATION	4.1
9-20-79		
4-27-82		
1-26-83	PLAT OF RIGHT OF WAY REQUIRED	
5-13-83	U.S.H. 8 - C.T.H. "K"	
8-19-83	SOUTH ONEIDA COUNTY LINE - C.T.H. "K"	
1-24-89	U.S.H. 51	
11-17-89	ONEIDA COUNTY	
3-12-92 N.C.		
9-15-93 N.C.		DATE
1-14-97 N.C.	0 1000 2000	NOV. 8, 1978

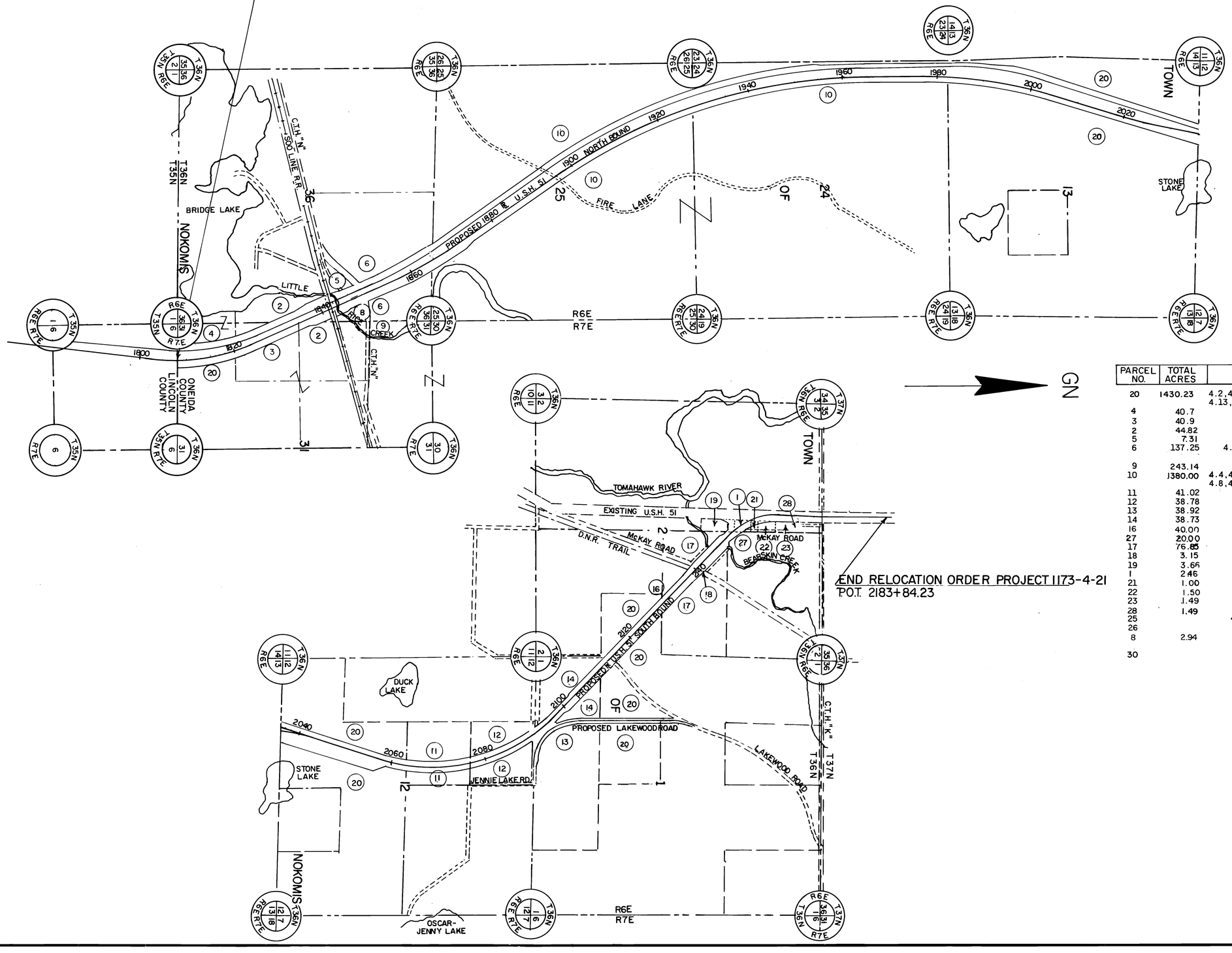

PARCEL NO.	TOTAL ACRES	SHEET NO.	OWNER
20	1430.23	4.2,4.10,4.11,4.12 4.13,4.15,4.16,4.17	OWENS-ILLINOIS GLASS CO.
4	40.7	4.2	WISCONSIN VALLEY IMPROVEMENT CO.
3	40.9	4.2	JEAN STAVROS ET AL
2	44.82	4.3	D.& D.ENTERPRISES
5	7.31	4.3	ALAN E.MEYERS
6	137.25	4.3,4.4,4.5	DAVID A.PETERSON
9	243.14	4.3	CLARA HUEBER
10	1380.00	4.4,4.5,4.6,4.7, 4.8,4.9,4.10	ONEIDA COUNTY
11	41.02	4.13	ERNEST OLSEN
12	38.78	4.14	ROBERT E.OLSEN
13	38.92	4.14,4.15	EVELYN BRANDT
14	38.73	4.14,4.15	ARMOND DUELLMAN
16	40.00	4.17	DALE L. KREMSREITER ET AL
27	20.00	4.18	ELIZABETH BAILEY BERENDSEN ET AL
17	76.85	4.17,4.18	EARL OLSON
18	3.15	4.18	STATE OF WISCONSIN DEPT.OF NATURAL RESOURCES
19	3.66	4.18	CORINNE PROCHASKA
1	2.46	4.18	ARNOLD HABLEWITZ
21	1.00	4.18	PATRICIA (VOLAN) GAEDTKE
22	1.50	4.18	GEORGE F.SPARKS
23	1.49	4.18	DANIEL P. & ANGELICA SOPRANO
28	1.49	4.18,4.19	HAL N. TITUS
25		4.3,4.14	GENERAL TELEPHONE CO.
26		4.3	SOO LINE RAIL ROAD
8	2.94	4.3	THOMAS YOUNKER
30		4.18,4.19	FRANK J. & CATHERINE M. MASCIOPINTO

1173 -4- 21

12-22-78
6-29-79
9-20-79
4-27-82
1-26-83 N.C.
5-13-83 N.C.
8-19-83 N.C.
1-24-89
11-17-89
3-12-92 N.C.
9-15-93 N.C.
1-14-97 N.C.

4.2

PLAT OF RIGHT OF WAY REQUIRED
U.S.H.8 - C.T.H."K"
U.S.H.51
LINCOLN COUNTY ONEIDA COUNTY

0 100 200

NOV. 8, 1978

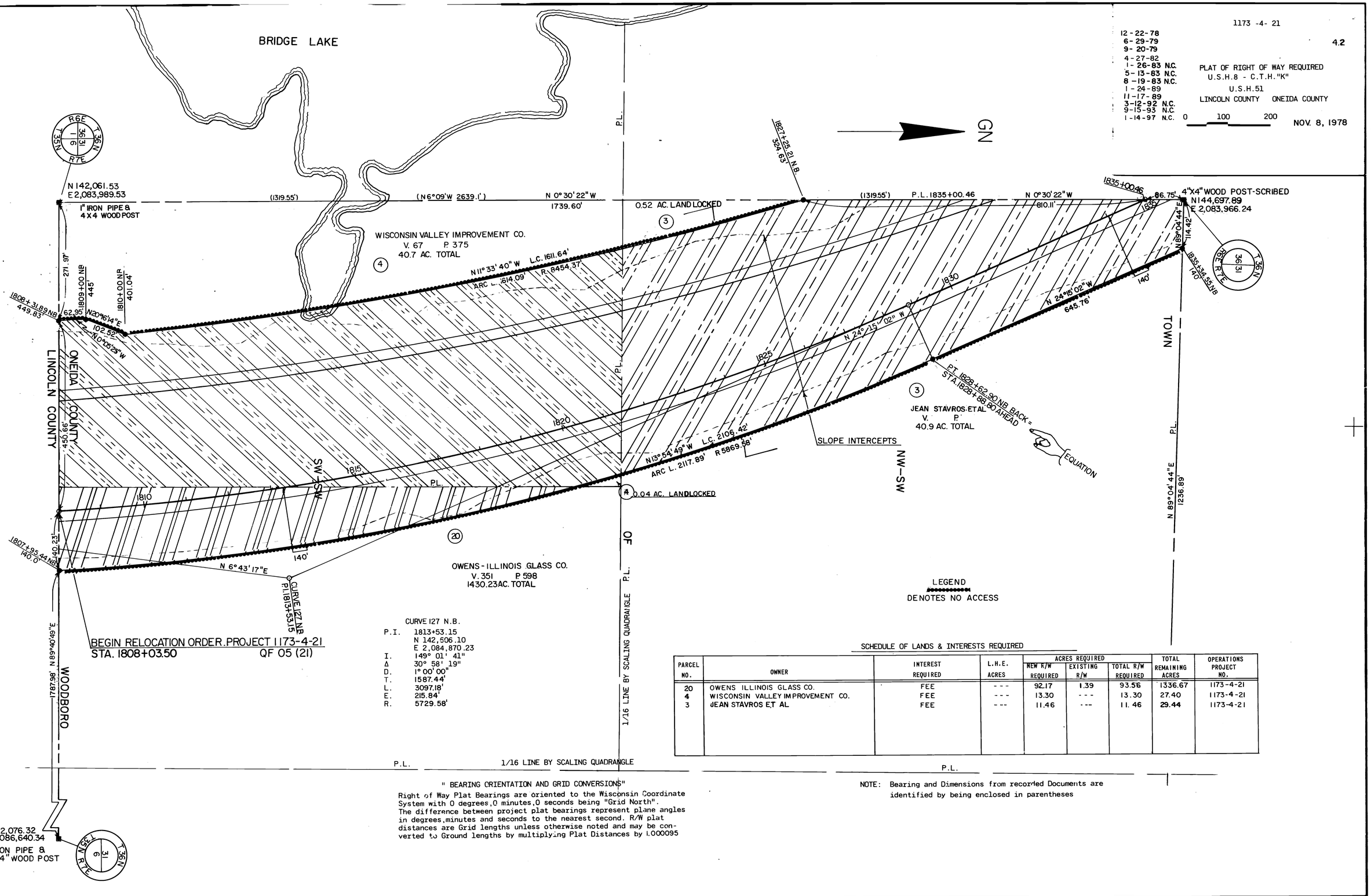

LEGEND
DENOTES NO ACCESS

SCHEDULE OF LANDS & INTERESTS REQUIRED

PARCEL NO.	OWNER	INTEREST REQUIRED	L.H.E. ACRES	ACRES REQUIRED NEW R/W REQUIRED	EXISTING R/W	TOTAL R/W REQUIRED	TOTAL REMAINING ACRES	OPERATIONS PROJECT NO.
20	OWENS ILLINOIS GLASS CO.	FEE	---	92.17	1.39	93.56	1336.67	1173-4-21
4	WISCONSIN VALLEY IMPROVEMENT CO.	FEE	---	13.30	---	13.30	27.40	1173-4-21
3	JEAN STAVROS ET AL	FEE	---	11.46	---	11.46	29.44	1173-4-21

" BEARING ORIENTATION AND GRID CONVERSIONS"

Right of Way Plat Bearings are oriented to the Wisconsin Coordinate System with 0 degrees, 0 minutes, 0 seconds being "Grid North". The difference between project plat bearings represent plane angles in degrees, minutes and seconds to the nearest second. R/W plat distances are Grid lengths unless otherwise noted and may be converted to Ground lengths by multiplying Plat Distances by 1.000095

NOTE: Bearing and Dimensions from recorded Documents are identified by being enclosed in parentheses

REVISION DATE	PROJECT ID	SHEET NUMBER
12-22-78 6-29-79 9-20-79 4-27-82 1-26-83 N.C. 5-13-83 N.C. 8-19-83 N.C. 1-24-89 11-17-89 3-12-92 9-15-93 N.C. 1-14-97	1173-4-21 FEDERAL PROJECT DESIGNATION	43

PLAT OF RIGHT OF WAY REQUIRED
U.S.H.8 - C.T.H."K"
U.S.H.51

LINCOLN COUNTY — ONEIDA COUNTY

0 100 200

DATE NOV. 8, 1978

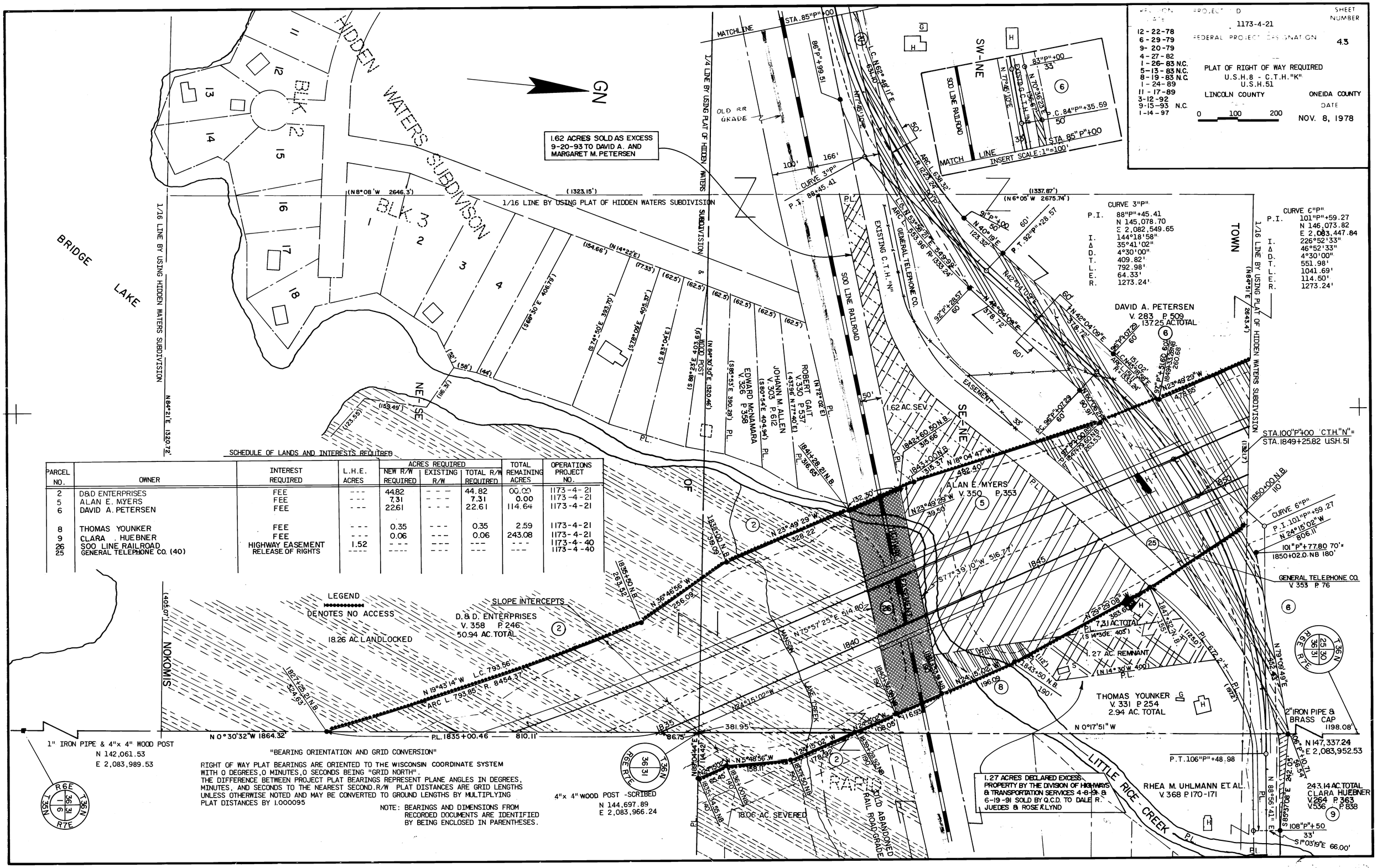

SCHEDULE OF LANDS AND INTERESTS REQUIRED

PARCEL NO.	OWNER	INTEREST REQUIRED	L.H.E. ACRES	ACRES REQUIRED: NEW R/W REQUIRED	EXISTING R/W	TOTAL R/W REQUIRED	TOTAL REMAINING ACRES	OPERATIONS PROJECT NO.
2	D&D ENTERPRISES	FEE	---	44.82	---	44.82	00.00	1173-4-21
5	ALAN E. MYERS	FEE	---	7.31	---	7.31	0.00	1173-4-21
6	DAVID A. PETERSEN	FEE	---	22.61	---	22.61	114.64	1173-4-21
8	THOMAS YOUNKER	FEE	---	0.35	---	0.35	2.59	1173-4-21
9	CLARA HUEBNER	FEE	---	0.06	---	0.06	243.08	1173-4-21
26	SOO LINE RAILROAD	HIGHWAY EASEMENT	1.52	---	---	---	---	1173-4-40
25	GENERAL TELEPHONE CO. (40)	RELEASE OF RIGHTS	----	----	---	---	---	1173-4-40

REVISION DATE	PROJECT I. D.	SHEET NUMBER
12-22-78 6-29-79 9-20-79 N.C. 4-27-82 1-26-83 N.C. 5-13-83 N.C. 8-19-83 N.C. 1-24-89 11-17-89 3-12-92 N.C. 5-15-93 N.C. 1-14-97 N.C.	1173-4-21 FEDERAL PROJECT DESIGNATION	4.3A

PLAT OF RIGHT-OF-WAY REQUIRED
U.S.H.8 - C.T.H."K"
U.S.H. 51
ONEIDA COUNTY

SCALE 0 200 400 F.

DATE NOV. 8, 1978

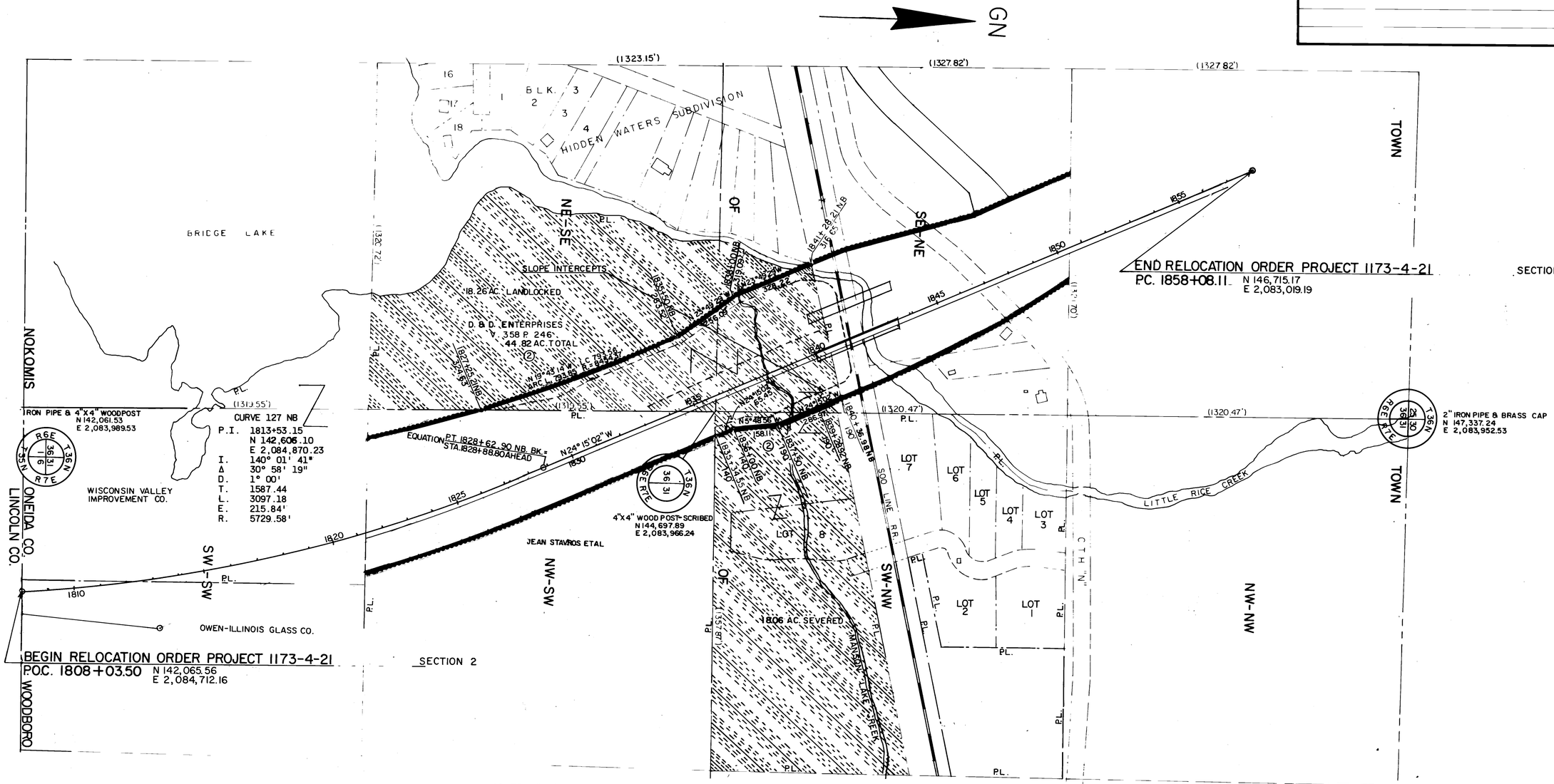

SCHEDULE OF LANDS AND INTERESTS REQUIRED

PARCEL NO.	OWNER	INTEREST REQUIRED	L.H.E. ACRES	ACRES REQUIRED: NEW R/W REQUIRED	EXISTING R/W	TOTAL R/W REQUIRED	TOTAL REMAINING ACRES	OPERATIONS PROJECT NO.
2	D&D ENTERPRISES	FEE	---	44.82	---	44.82	00.00	1173-4-21

"BEARING ORIENTATION AND GRID CONVERSION"

Right of Way Plat Bearings are oriented to the Wisconsin Coordinate System with 0 degrees, 0 minutes, 0 seconds being "GRID NORTH". The difference between project plat bearings represent plane angles in degrees, minutes and seconds to the nearest second. R/W Plat Distances are Grid lengths unless otherwise noted and may be converted to Ground lengths by multiplying Plat Distances by 1.000095 .

NOTE: Bearings and Dimensiins from Recorded Documents are Identified by being enclosed in parentheses.

1173-4-21

12-22-78
6-29-79
9-20-79
4-27-82
1-26-83 N.C.
5-13-83 N.C.
8-19-83 N.C.
1-24-89
11-17-89
3-12-92 N.C.
9-15-93 N.C.
1-14-97 N.C.

4.4

PLAT OF RIGHT OF WAY REQUIRED
U.S.H. 8 - C.T.H. "K"
SOUTH ONEIDA COUNTY LINE - C.T.H. "K"
U.S.H. 51
ONEIDA COUNTY

0 100 200

NOV. 8, 1978

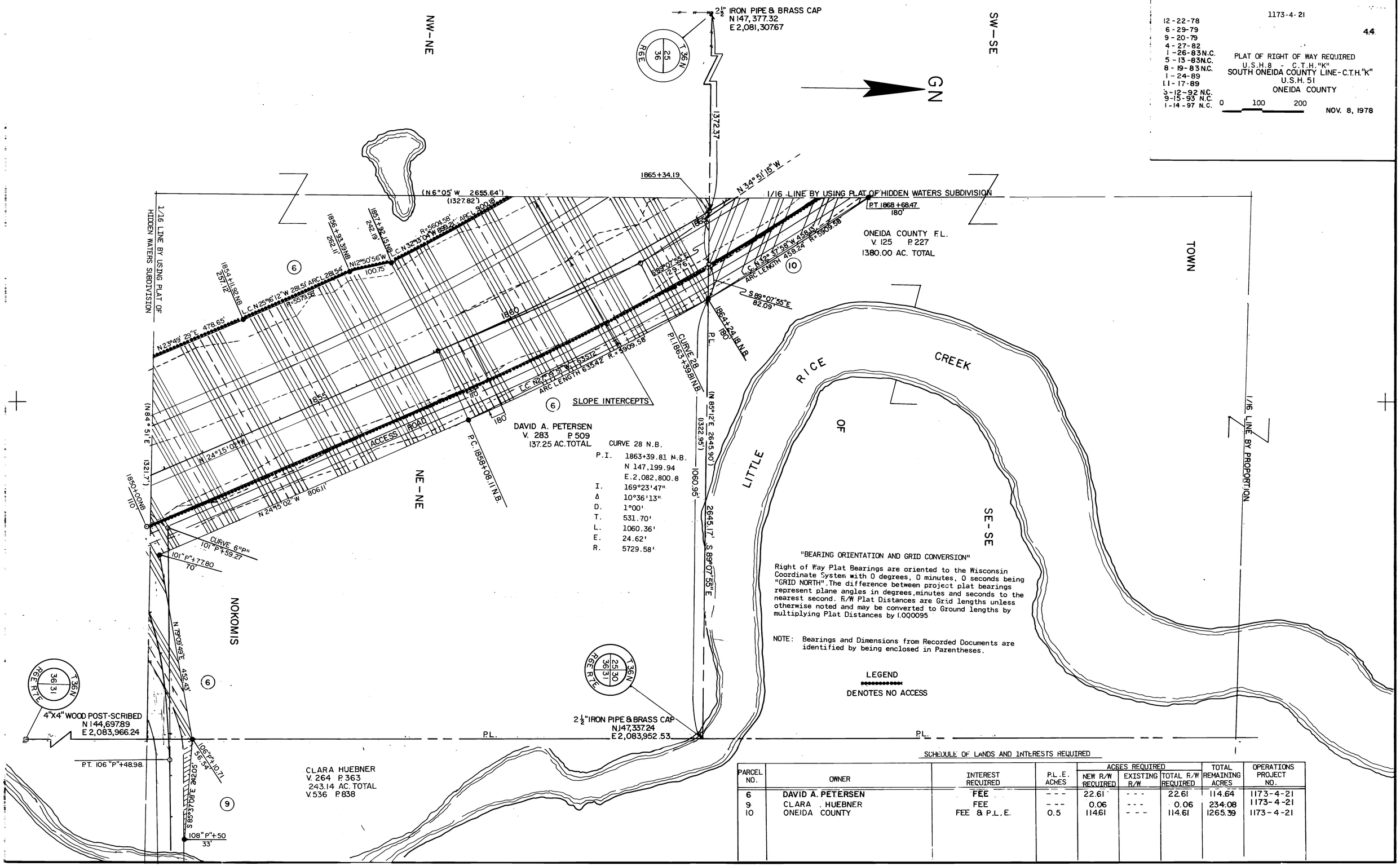

SCHEDULE OF LANDS AND INTERESTS REQUIRED

PARCEL NO.	OWNER	INTEREST REQUIRED	P.L.E. ACRES	ACRES REQUIRED: NEW R/W REQUIRED	ACRES REQUIRED: EXISTING R/W	ACRES REQUIRED: TOTAL R/W REQUIRED	TOTAL REMAINING ACRES	OPERATIONS PROJECT NO.
6	DAVID A. PETERSEN	FEE	- - -	22.61	- - -	22.61	114.64	1173-4-21
9	CLARA HUEBNER	FEE	- - -	0.06	- - -	0.06	234.08	1173-4-21
10	ONEIDA COUNTY	FEE & P.L.E.	0.5	114.61	- - -	114.61	1265.39	1173-4-21

12-22-78 6-29-79 9-20-79 4-27-82 1-26-83 N.C. 5-13-83 N.C. 8-19-83 N.C. 1-24-89 11-17-89 3-12-92 N.C. 9-15-93 N.C. 1-14-97 N.C.	1173-4-21	4.5

PLAT OF RIGHT OF WAY REQUIRED
U.S.H. 8 - C.T.H. "K"
SOUTH ONEIDA COUNTY LINE - C.T.H. "K"
U.S.H. 51
ONEIDA COUNTY

0 100 200

NOV. 8, 1978

SCHEDULE OF LANDS AND INTERESTS REQUIRED

PARCEL NO.	OWNER	INTEREST REQUIRED	P.L.E. ACRES	ACRES REQUIRED: NEW R/W REQUIRED	EXISTING R/W	TOTAL R/W REQUIRED	TOTAL REMAINING ACRES	OPERATIONS PROJECT NO.
6	DAVID A. PETERSEN	FEE	---	22.61	---	22.61	114.64	1173-4-21
10	ONEIDA COUNTY	FEE & P.L.E.	0.5	114.61	---	114.61	1265.39	1173-4-21

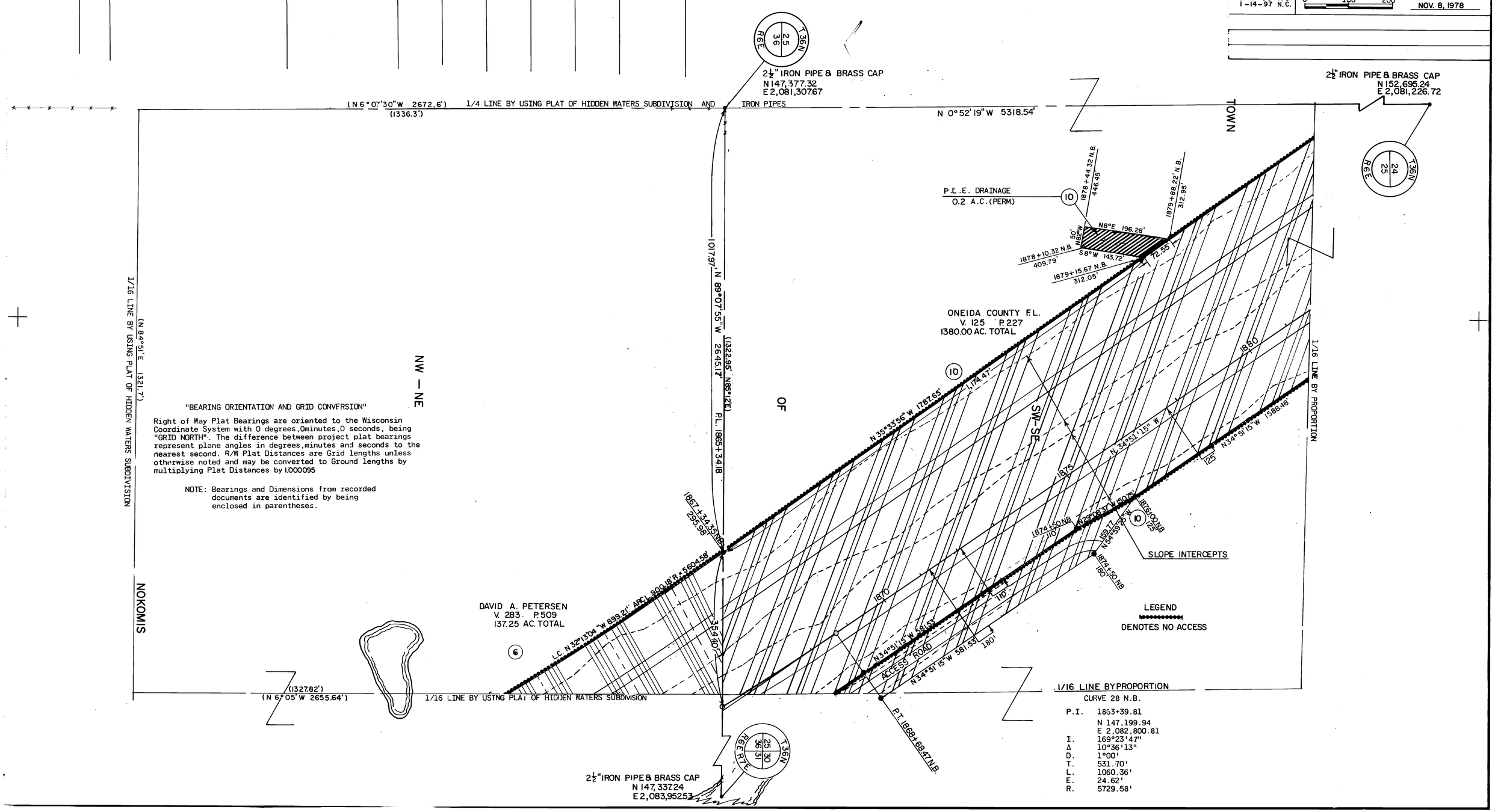

"BEARING ORIENTATION AND GRID CONVERSION"

Right of Way Plat Bearings are oriented to the Wisconsin Coordinate System with 0 degrees, 0 minutes, 0 seconds, being "GRID NORTH". The difference between project plat bearings represent plane angles in degrees, minutes and seconds to the nearest second. R/W Plat Distances are Grid lengths unless otherwise noted and may be converted to Ground lengths by multiplying Plat Distances by 1.000095

NOTE: Bearings and Dimensions from recorded documents are identified by being enclosed in parentheses.

CURVE 28 N.B.

P.I.	1863+39.81
	N 147,199.94
	E 2,082,800.81
I.	169°23'47"
Δ	10°36'13"
D.	1°00'
T.	531.70'
L.	1060.36'
E.	24.62'
R.	5729.58'

DATE	PROJECT NO.	SHEET NUMBER
12-22-78 6-29-79 9-20-79 4-27-82 1-26-83 N.C. 5-13-83 N.C. 8-19-83 N.C. 1-24-89 11-17-89 3-12-92 N.C. 9-15-93 N.C. 1-14-97 N.C.	1173-4-21	4.6

PLAT OF RIGHT OF WAY REQUIRED
U.S.H. 8 - C.T.H. "K"
SOUTH ONEIDA COUNTY LINE - C.T.H. "K"
U.S.H. 51
ONEIDA COUNTY

0 100 200

NOV. 8, 1978

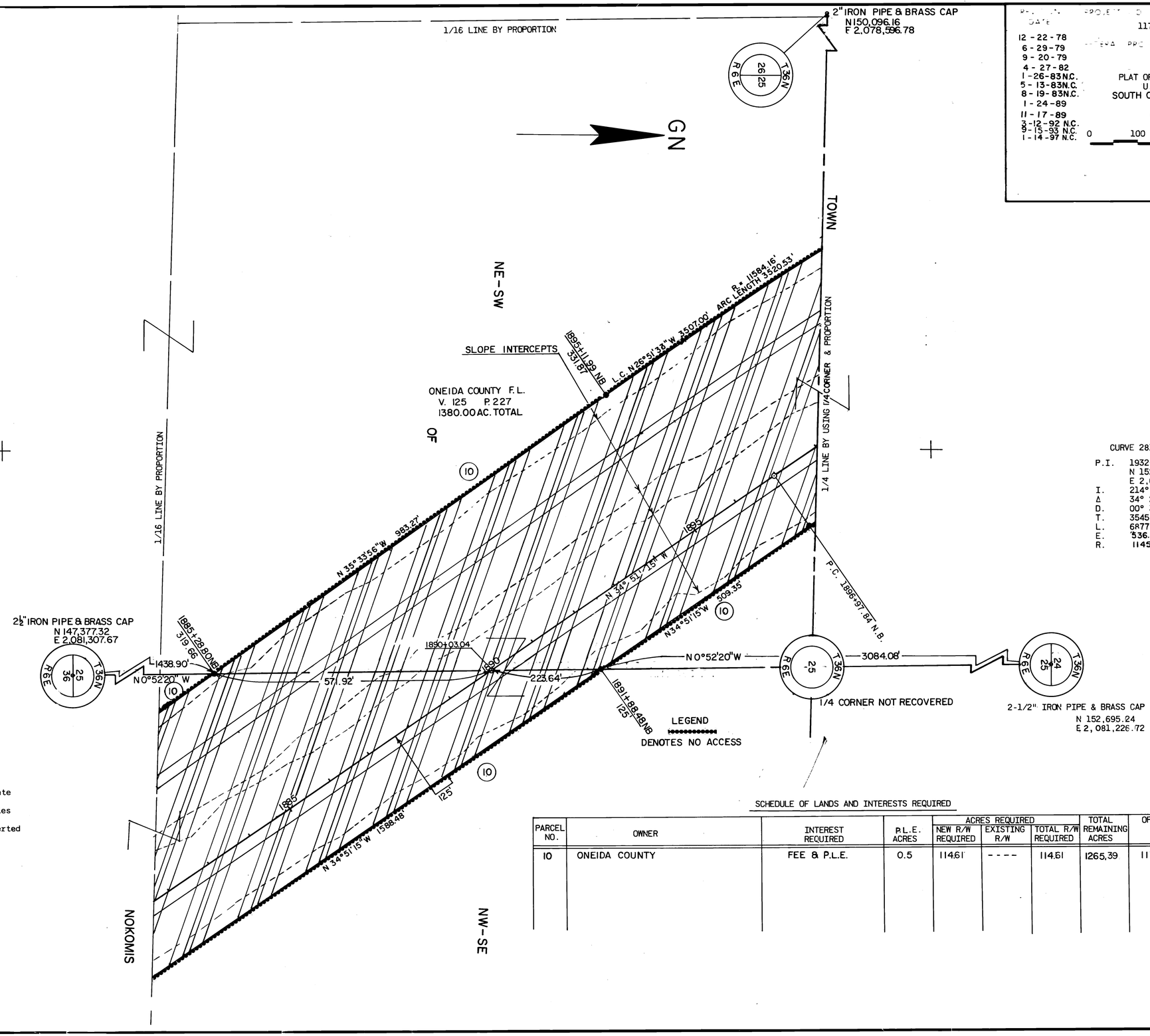

CURVE 281 N.B.

P.I.	1932+43.59
	N 152,867.74
	E 2,078,853.64
I.	214° 23' 12"
Δ	34° 23' 12"
D.	00° 30'
T.	3545.75
L.	6877.35'
E.	536.03'
R.	11459.16'

"BEARING ORIENTATION AND GRID CONVERSION"

Right of Way Plat Bearings are oriented to the Wisconsin Coordinate System with 0 degrees, 0 minutes, 0 seconds, being "GRID NORTH". The difference between project plat bearings represent plane angles in degrees, minutes and seconds to the nearest second. R/W Plat distances are Grid length unless otherwise noted and may be converted to Ground lengths by multiplying Plat Distances by 1.000095

SCHEDULE OF LANDS AND INTERESTS REQUIRED

PARCEL NO.	OWNER	INTEREST REQUIRED	P.L.E. ACRES	ACRES REQUIRED			TOTAL REMAINING ACRES	OPERATIONS PROJECT NO.
				NEW R/W REQUIRED	EXISTING R/W	TOTAL R/W REQUIRED		
10	ONEIDA COUNTY	FEE & P.L.E.	0.5	114.61	- - - -	114.61	1265.39	1173-4-21

1173-4-21

12-22-78
6-29-79
9-20-79
4-27-82
1-26-83 N.C.
5-13-83 N.C.
8-19-83 N.C.
1-24-89
11-17-89
3-12-92 N.C.
9-15-93 N.C.
1-14-97 N.C.

4.7

PLAT OF RIGHT OF WAY REQUIRED
U.S.H. 8 – C.T.H. "K"
SOUTH ONEIDA COUNTY LINE – C.T.H. "K"
U.S.H. 51
ONEIDA COUNTY

0 100 200

NOV. 8, 1978

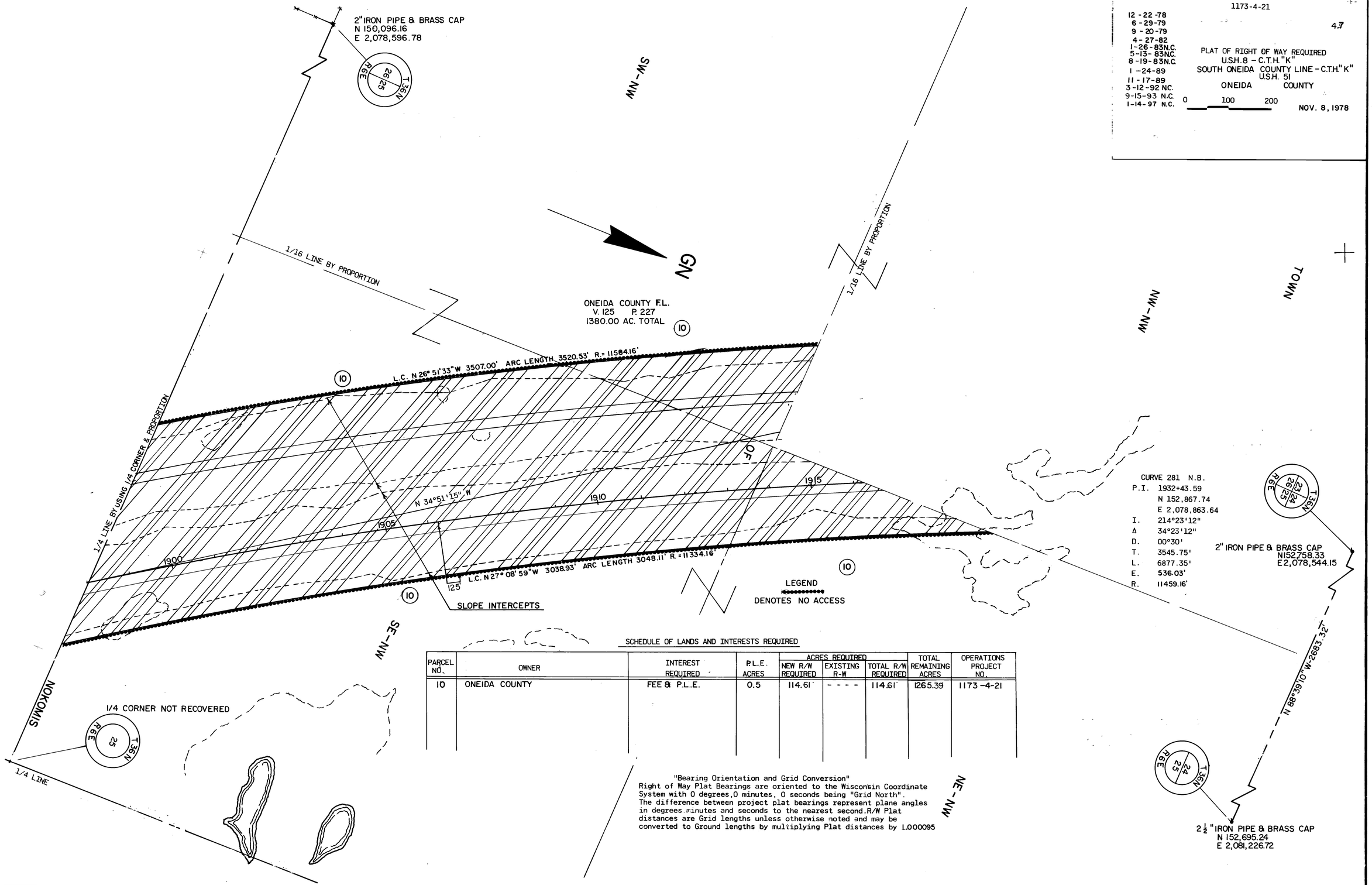

SCHEDULE OF LANDS AND INTERESTS REQUIRED

PARCEL NO.	OWNER	INTEREST REQUIRED	P.L.E. ACRES	ACRES REQUIRED: NEW R/W REQUIRED	EXISTING R-W	TOTAL R/W REQUIRED	TOTAL REMAINING ACRES	OPERATIONS PROJECT NO.
10	ONEIDA COUNTY	FEE & P.L.E.	0.5	114.61	- - - -	114.61	1265.39	1173-4-21

"Bearing Orientation and Grid Conversion"
Right of Way Plat Bearings are oriented to the Wisconsin Coordinate System with 0 degrees, 0 minutes, 0 seconds being "Grid North".
The difference between project plat bearings represent plane angles in degrees, minutes and seconds to the nearest second. R/W Plat distances are Grid lengths unless otherwise noted and may be converted to Ground lengths by multiplying Plat distances by 1.000095

REV. NO.	DATE	PROJECT NO.	SHEET NUMBER
		1173-4-21	
	12-22-78		
	6-29-79		
	9-20-79		4.8
	4-27-82		
	1-26-83 N.C.		
	5-13-83 N.C.		
	8-19-83 N.C.		
	1-24-89		
	11-17-89		
	3-12-92		
	9-15-93 N.C.		
	1-14-97 N.C.		

PLAT OF RIGHT OF WAY REQUIRED
U.S.H. 8- C.T.H."K"
SOUTH ONEIDA COUNTY LINE-C.T.H."K"
U.S.H. 51
ONEIDA COUNTY

0 100 200

DATE
NOV. 8, 1978

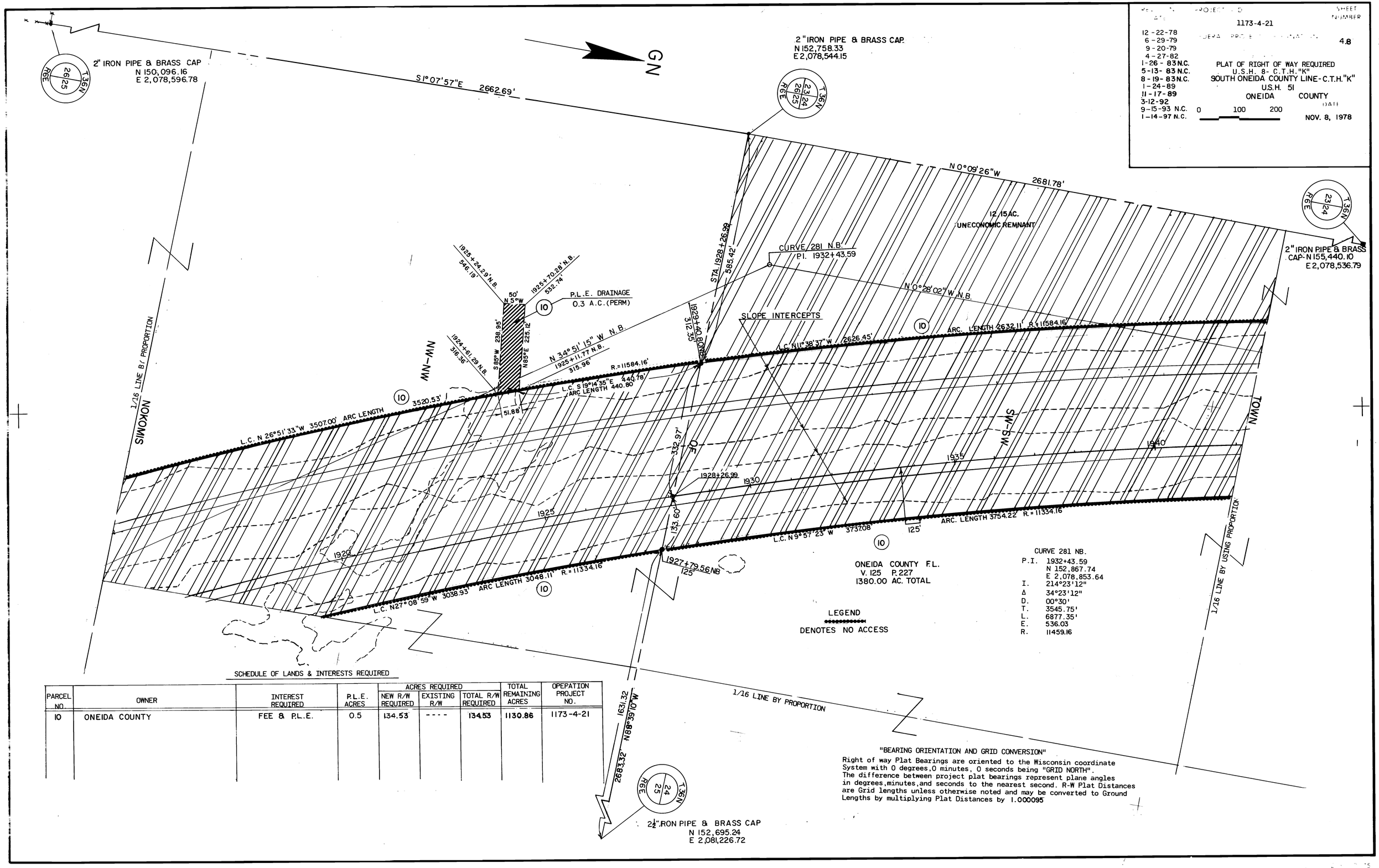

SCHEDULE OF LANDS & INTERESTS REQUIRED

PARCEL NO.	OWNER	INTEREST REQUIRED	P.L.E. ACRES	ACRES REQUIRED: NEW R/W REQUIRED	ACRES REQUIRED: EXISTING R/W	ACRES REQUIRED: TOTAL R/W REQUIRED	TOTAL REMAINING ACRES	OPEPATION PROJECT NO.
10	ONEIDA COUNTY	FEE & P.L.E.	0.5	134.53	----	134.53	1130.86	1173-4-21

"BEARING ORIENTATION AND GRID CONVERSION"

Right of way Plat Bearings are oriented to the Wisconsin coordinate System with 0 degrees, 0 minutes, 0 seconds being "GRID NORTH". The difference between project plat bearings represent plane angles in degrees, minutes, and seconds to the nearest second. R-W Plat Distances are Grid lengths unless otherwise noted and may be converted to Ground Lengths by multiplying Plat Distances by 1.000095

12-22-78 6-29-79 9-20-79 4-27-82 1-26-83 N.C. 5-13-83 N.C. 8-19-83 N.C. 1-24-89 11-17-89 3-12-92 9-15-93 N.C. 1-14-97 N.C	1173-4-21 FEDERAL PROJECT IDENTIFICATION	SHEET NUMBER 4.9

PLAT OF RIGHT OF WAY REQUIRED
U.S.H. 8 - C.T.H. "K"
SOUTH ONEIDA COUNTY LINE - C.T.H. "K"
U.S.H. 51
ONEIDA COUNTY

0 100 200

DATE
NOV. 8, 1978

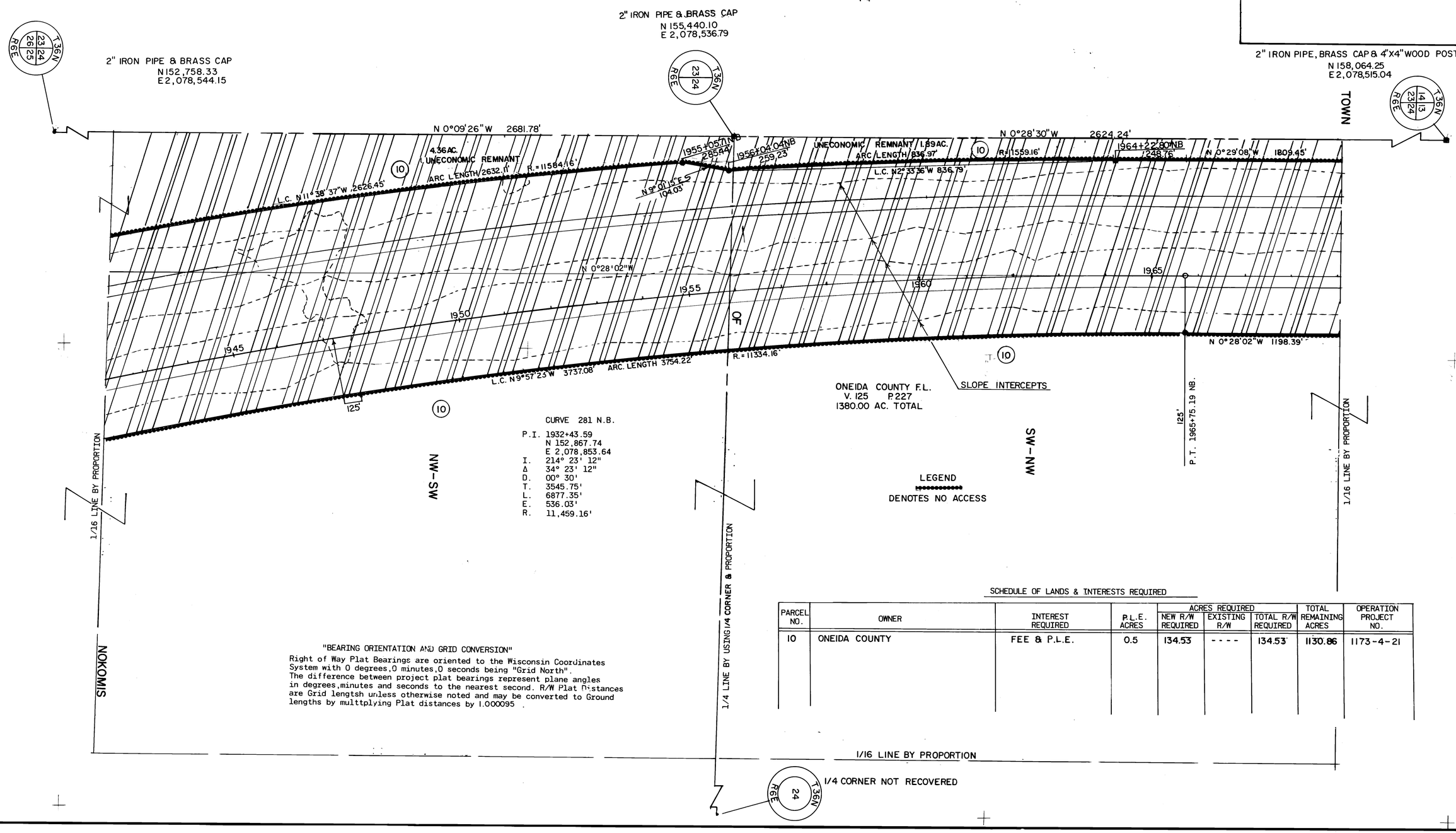

"BEARING ORIENTATION AND GRID CONVERSION"

Right of Way Plat Bearings are oriented to the Wisconsin Coordinates System with 0 degrees, 0 minutes, 0 seconds being "Grid North". The difference between project plat bearings represent plane angles in degrees, minutes and seconds to the nearest second. R/W Plat Distances are Grid lengtsh unless otherwise noted and may be converted to Ground lengths by multtplying Plat distances by 1.000095 .

SCHEDULE OF LANDS & INTERESTS REQUIRED

PARCEL NO.	OWNER	INTEREST REQUIRED	P.L.E. ACRES	ACRES REQUIRED: NEW R/W REQUIRED	ACRES REQUIRED: EXISTING R/W	ACRES REQUIRED: TOTAL R/W REQUIRED	TOTAL REMAINING ACRES	OPERATION PROJECT NO.
10	ONEIDA COUNTY	FEE & P.L.E.	0.5	134.53	- - - -	134.53	1130.86	1173-4-21

PROJECT NO.	PROJECT NUMBER
1173-4-21	
12-22-78 6-29-79 9-20-79 4-27-82 1-26-83 5-13-83 N.C. 8-19-83 N.C. 1-24-89 N.C. 11-17-89 3-12-92 9-15-93 N.C. 1-14-97 N.C.	4.10

PLAT OF RIGHT OF WAY REQUIRED
U.S.H. 8 — C.T.H. "K"
SOUTH ONEIDA COUNTY LINE-C.T.H."K"
U.S.H. 51
ONEIDA COUNTY

0 100 200

NOV. 8, 1978

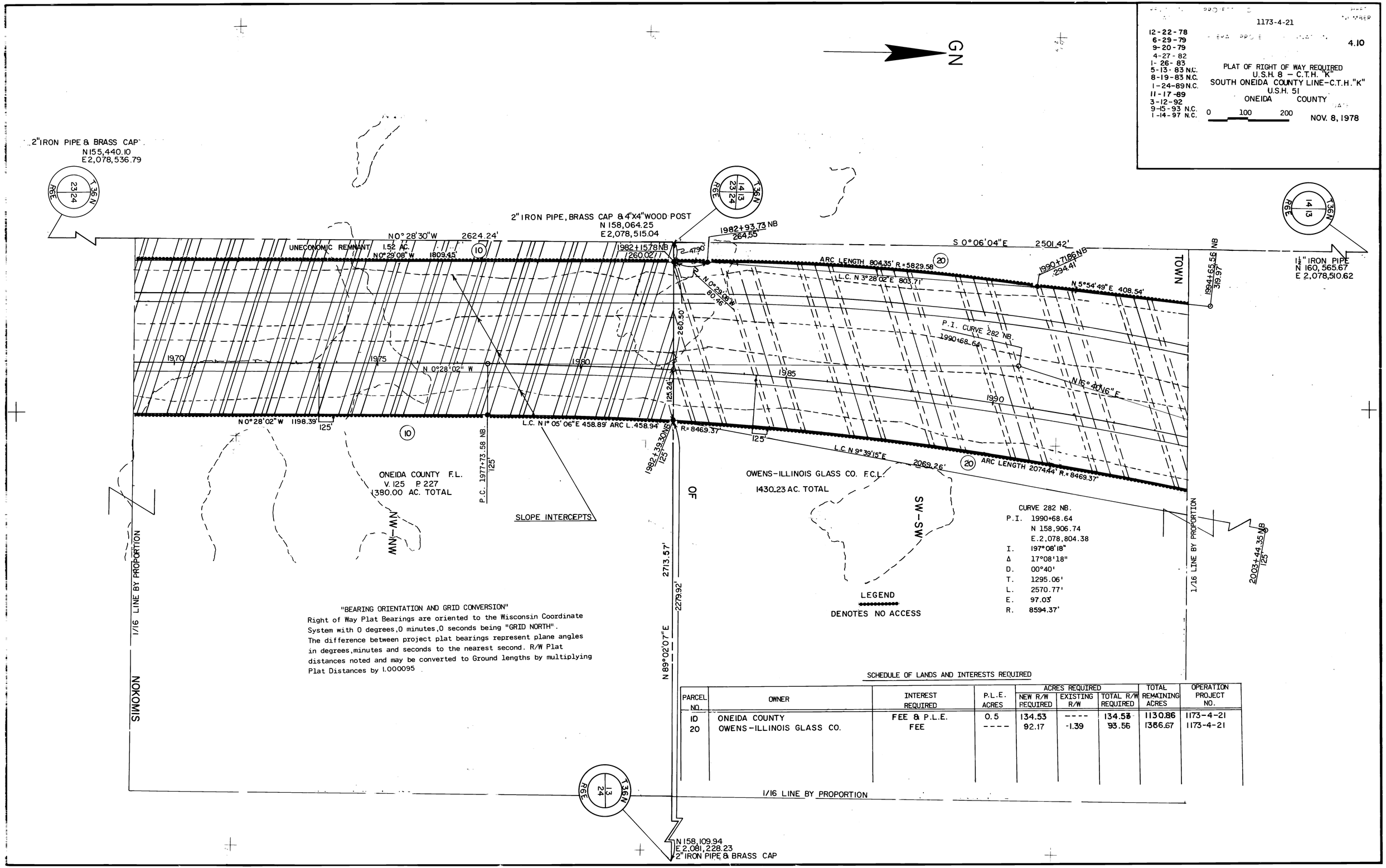

SCHEDULE OF LANDS AND INTERESTS REQUIRED

PARCEL NO.	OWNER	INTEREST REQUIRED	P.L.E. ACRES	ACRES REQUIRED: NEW R/W REQUIRED	ACRES REQUIRED: EXISTING R/W	ACRES REQUIRED: TOTAL R/W REQUIRED	TOTAL REMAINING ACRES	OPERATION PROJECT NO.
10	ONEIDA COUNTY	FEE & P.L.E.	0.5	134.53	----	134.53	1130.86	1173-4-21
20	OWENS-ILLINOIS GLASS CO.	FEE	----	92.17	-1.39	93.56	1366.67	1173-4-21

REVISIONS	PROJECT ID	SHEET NUMBER
12-22-78 6-29-79 9-20-79 4-27-82 1-26-83 N.C. 5-13-83 N.C. 8-19-83 N.C. 1-24-89 N.C. 11-17-89 3-12-92 N.C. 9-15-93 N.C. 1-14-97 N.C.	1173-4-21 FEDERAL PROJECT INFORMATION	4.1B

PLAT OF RIGHT OF WAY REQUIRED
U.S.H. 8 - C.T.H. "K"
SOUTH ONEIDA COUNTY LINE - C.T.H. "K"
U.S.H. 51
ONEIDA COUNTY

0 100 200

DATE NOV. 8, 1978

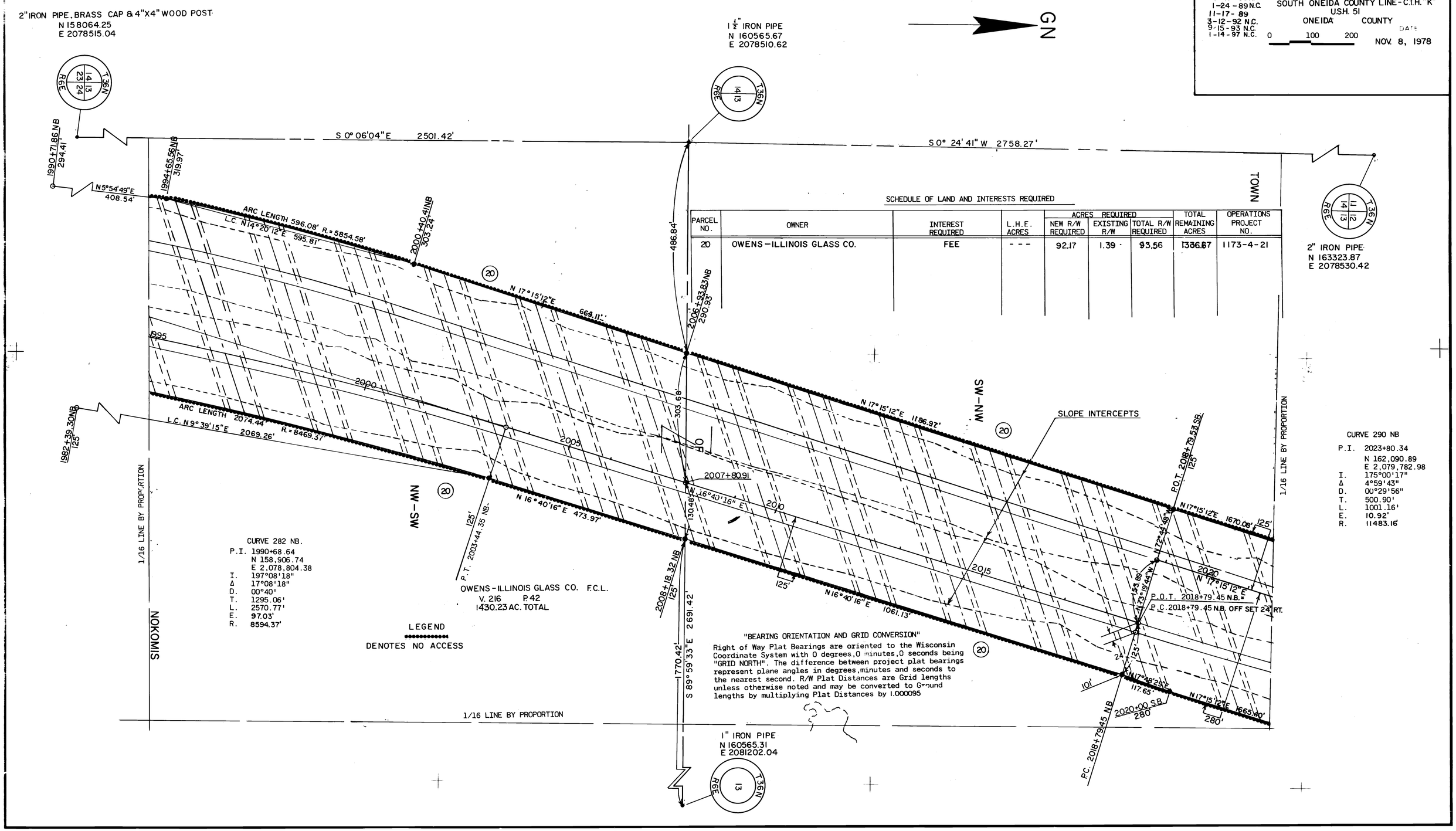

CURVE 282 NB.

P.I.	1990+68.64
	N 158,906.74
	E 2,078,804.38
I.	197°08'18"
Δ	17°08'18"
D.	00°40'
T.	1295.06'
L.	2570.77'
E.	97.03'
R.	8594.37'

CURVE 290 NB

P.I.	2023+80.34
	N 162,090.89
	E 2,079,782.98
I.	175°00'17"
Δ	4°59'43"
D.	00°29'56"
T.	500.90'
L.	1001.16'
E.	10.92'
R.	11483.16'

SCHEDULE OF LAND AND INTERESTS REQUIRED

PARCEL NO.	OWNER	INTEREST REQUIRED	L.H.E. ACRES	ACRES REQUIRED: NEW R/W REQUIRED	ACRES REQUIRED: EXISTING R/W	ACRES REQUIRED: TOTAL R/W REQUIRED	TOTAL REMAINING ACRES	OPERATIONS PROJECT NO.
20	OWENS-ILLINOIS GLASS CO.	FEE	---	92.17	1.39	93.56	1336.87	1173-4-21

REVISION DATE	PROJECT I. D.	SHEET NUMBER
12-22-78 6-29-79 9-20-79 4-27-82 1-26-83 N.C. 5-13-83 N.C. 8-19-83 N.C. 1-24-89 N.C. 11-17-89 3-12-92 N.C. 9-15-93 N.C. 1-14-97 N.C.	1173-4-21 FEDERAL PROJECT DESIGNATION	4.12

PLAT OF RIGHT OF WAY REQUIRED
U.S.H. 8 - C.T.H. "K"
SOUTH ONEIDA COUNTY LINE - C.T.H. "K"
U.S.H. 51
ONEIDA COUNTY
SCALE 0 100 200 Ft.
DATE NOV. 8, 1979

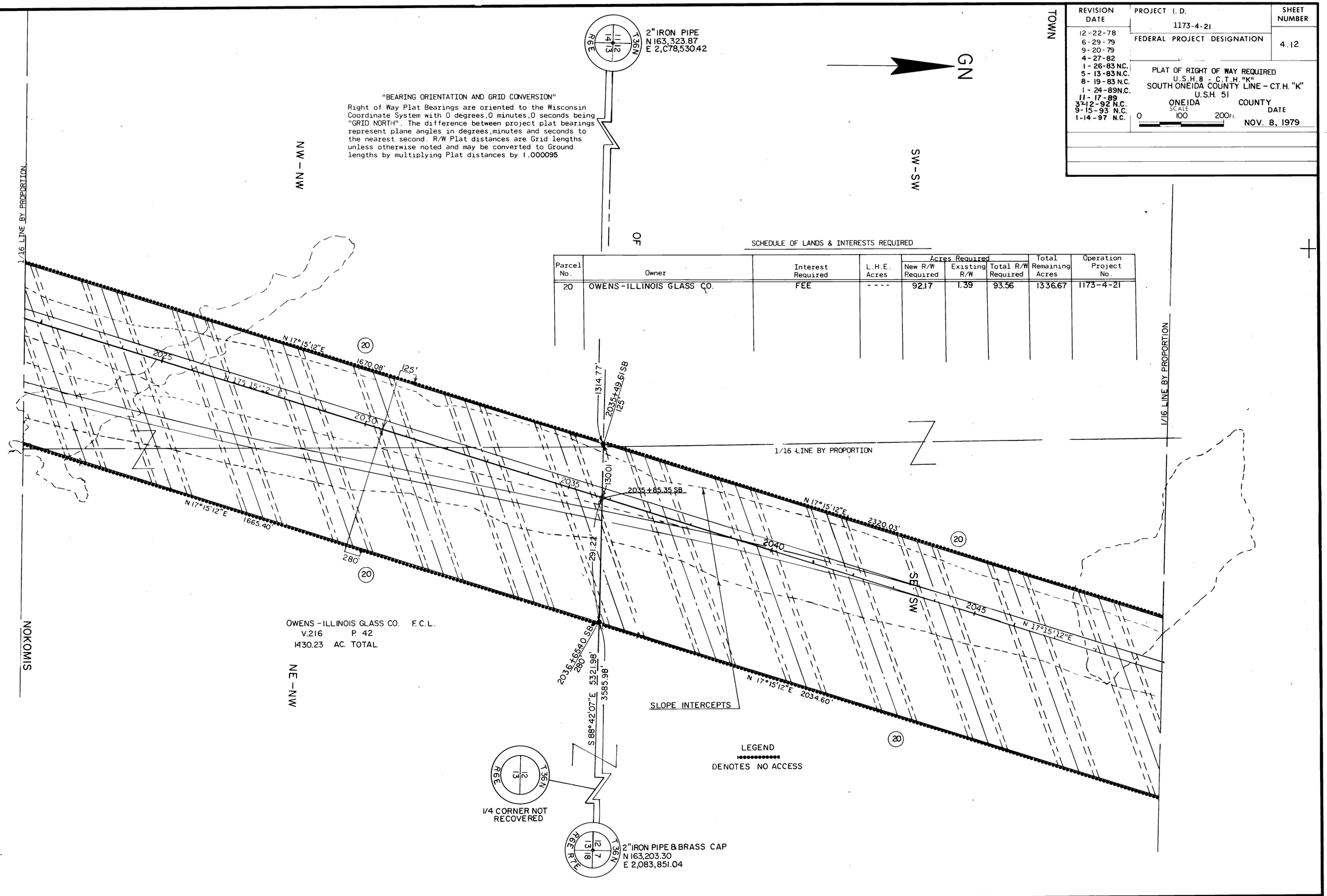

SCHEDULE OF LANDS & INTERESTS REQUIRED

Parcel No.	Owner	Interest Required	L.H.E. Acres	Acres Required: New R/W Required	Existing R/W	Total R/W Required	Total Remaining Acres	Operation Project No.
20	OWENS-ILLINOIS GLASS CO.	FEE	----	92.17	1.39	93.56	1336.67	1173-4-21

SCHEDULE OF LANDS & INTERESTS REQUIRED

Parcel No.	Owner	Interest Required	L.H.E. Acres	Acres Required: New R/W Required	Acres Required: Existing R/W	Acres Required: Total R/W Required	Total Remaining Acres	Operations Project No.
20	OWENS-ILLINOIS GLASS CO.	FEE	- - - -	92.17	1.39	93.56	1336.67	1173-4-21
11	ERNEST OLSEN	FEE	- - - -	6.12	- - - -	6.12	34.90	1173-4-21

DATE	PROJECT NUMBER	SHEET NUMBER
12-22-78 6-29-79 9-20-79 4-27-82 1-26-83 5-13-83 8-19-83 N.C. 1-24-89 N.C. 11-17-89 3-12-92 N.C. 9-15-93 1-14-97 N.C.	1173-4-21 FEDERAL PROJECT DESIGNATION	4.13

PLAT OF RIGHT OF WAY REQUIRED
U.S.H. 8 – C.T.H. "K"
SOUTH ONEIDA COUNTY LINE-C.T.H."K"
U.S.H. 51
ONEIDA COUNTY

0 100 200

NOV. 8, 1978

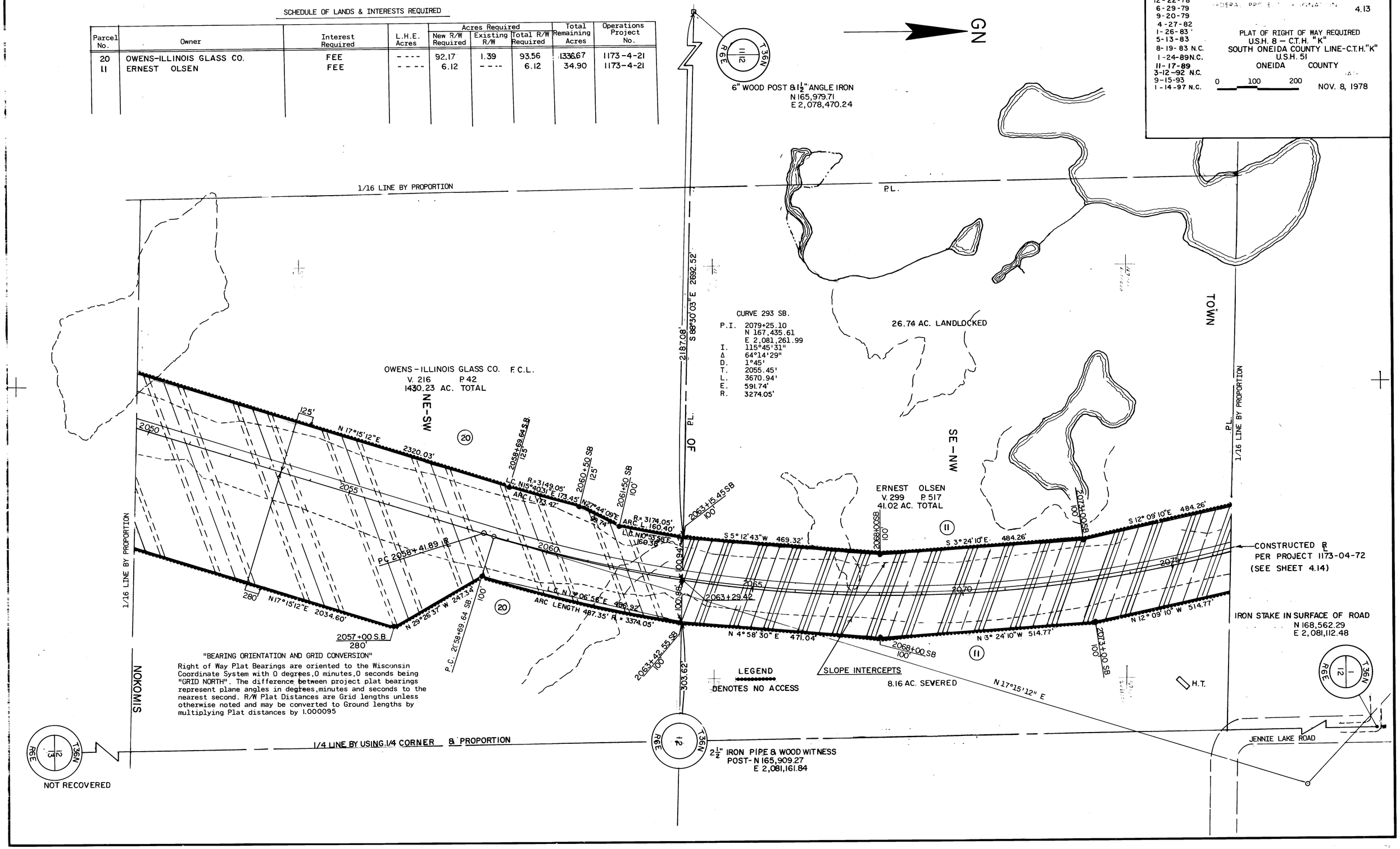

"BEARING ORIENTATION AND GRID CONVERSION"

Right of Way Plat Bearings are oriented to the Wisconsin Coordinate System with 0 degrees, 0 minutes, 0 seconds being "GRID NORTH". The difference between project plat bearings represent plane angles in degrees, minutes and seconds to the nearest second. R/W Plat Distances are Grid lengths unless otherwise noted and may be converted to Ground lengths by multiplying Plat distances by 1.000095

REVISION DATE	PROJECT I. D.	SHEET NUMBER
12-22-78 6-29-79 9-20-79 4-27-82 1-26-83 5-13-83 8-19-83 1-24-89 11-17-89 3-12-92 N.C. 9-15-93 1-14-97 N.C.	1173-4-21	4.14
	FEDERAL PROJECT DESIGNATION	

PLAT OF RIGHT OF WAY REQUIRED
U.S.H.8 - C.T.H."K"
SOUTH ONEIDA COUNTY LINE - C.T.H."K"
U.S.H.51

ONEIDA COUNTY

SCALE 0 100 200 Ft.

DATE NOV. 8, 1978

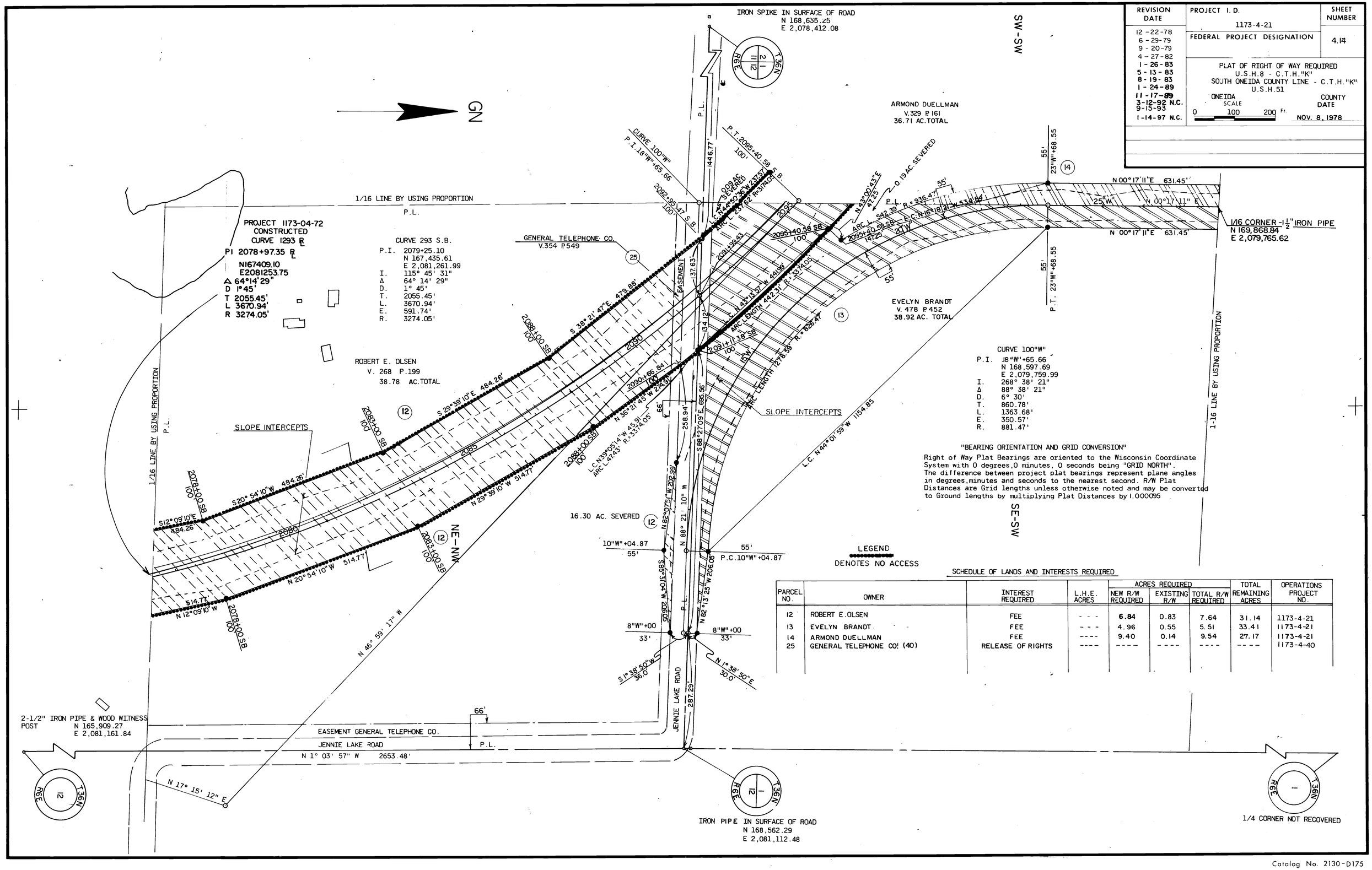

"BEARING ORIENTATION AND GRID CONVERSION"

Right of Way Plat Bearings are oriented to the Wisconsin Coordinate System with 0 degrees,0 minutes, 0 seconds being "GRID NORTH". The difference between project plat bearings represent plane angles in degrees,minutes and seconds to the nearest second. R/W Plat Distances are Grid lengths unless otherwise noted and may be converted to Ground lengths by multiplying Plat Distances by 1.000095

LEGEND

DENOTES NO ACCESS

SCHEDULE OF LANDS AND INTERESTS REQUIRED

PARCEL NO.	OWNER	INTEREST REQUIRED	L.H.E. ACRES	ACRES REQUIRED			TOTAL REMAINING ACRES	OPERATIONS PROJECT NO.
				NEW R/W REQUIRED	EXISTING R/W	TOTAL R/W REQUIRED		
12	ROBERT E.OLSEN	FEE	- - -	6.84	0.83	7.64	31.14	1173-4-21
13	EVELYN BRANDT	FEE	- - -	4.96	0.55	5.51	33.41	1173-4-21
14	ARMOND DUELLMAN	FEE	----	9.40	0.14	9.54	27.17	1173-4-21
25	GENERAL TELEPHONE CO! (40)	RELEASE OF RIGHTS	----	----	----	----	----	1173-4-40

REVISION DATE	PROJECT I. D.	SHEET NUMBER
12-22-78 6-29-79 9-20-79 4-27-82 1-26-83 5-13-83 8-19-83 1-24-89 11-17-89 3-12-92 N.C. 9-15-93 1-14-97 N.C.	1173-4-21 FEDERAL PROJECT DESIGNATION	4.15

PLAT OF RIGHT OF WAY REQUIRED
U.S.H.8 - C.T.H."K"
SOUTH ONEIDA COUNTY LINE -C.T.H."K"
U.S.H.51
ONEIDA COUNTY
SCALE 0 100 200 Ft.
DATE NOV. 8, 1978

"BEARING ORIENTATION AND GRID CONVERSION"

Right of Way Plat Bearings are oriented to the Wisconsin Coordinate System with 0 degrees, 0 minutes, 0 seconds being "GRID NORTH". The difference between project plat bearings represent plane angles in degrees, minutes and seconds to the nearest second. R/W plat distances are Grid lengths unless otherwise noted and may be converted to Ground lengths by multiplying plat distances by 1.000095

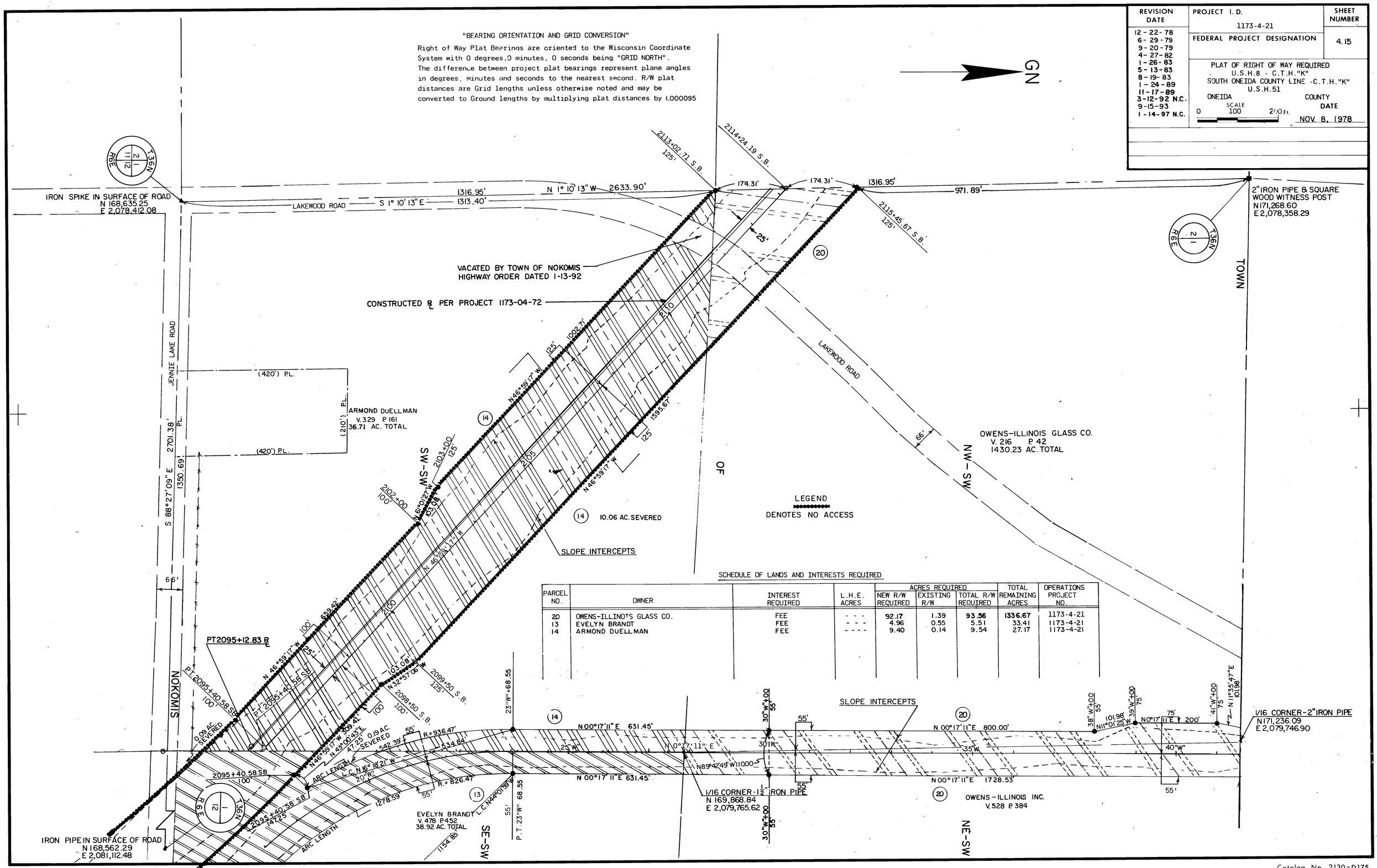

SCHEDULE OF LANDS AND INTERESTS REQUIRED

PARCEL NO.	OWNER	INTEREST REQUIRED	L.H.E. ACRES	ACRES REQUIRED NEW R/W REQUIRED	EXISTING R/W	TOTAL R/W REQUIRED	TOTAL REMAINING ACRES	OPERATIONS PROJECT NO.
20	OWENS-ILLINOIS GLASS CO.	FEE	- - -	92.17	1.39	93.56	1336.67	1173-4-21
13	EVELYN BRANDT	FEE	- - -	4.96	0.55	5.51	33.41	1173-4-21
14	ARMOND DUELLMAN	FEE	- - - -	9.40	0.14	9.54	27.17	1173-4-21

Catalog No. 2130-D175

REVISION DATE	PROJECT I. D.	SHEET NUMBER
12-22-79 6-29-79 9-20-79 4-27-82 1-26-83 N.C. 5-13-83 N.C. 8-19-83 N.C. 1-24-89 N.C. 11-17-89 3-12-92 N.C. 9-15-93 N.C. 1-14-97 N.C.	1173-4-21 FEDERAL PROJECT DESIGNATION	4.16

PLAT OF RIGHT OF WAY REQUIRED
U.S.H.8 - C.T.H."K"
SOUTH ONEIDA CO.LINE -C.T.H."K"
U.S.H.51

ONEIDA COUNTY

SCALE 0 100 200 Ft.

DATE NOV. 8, 1979

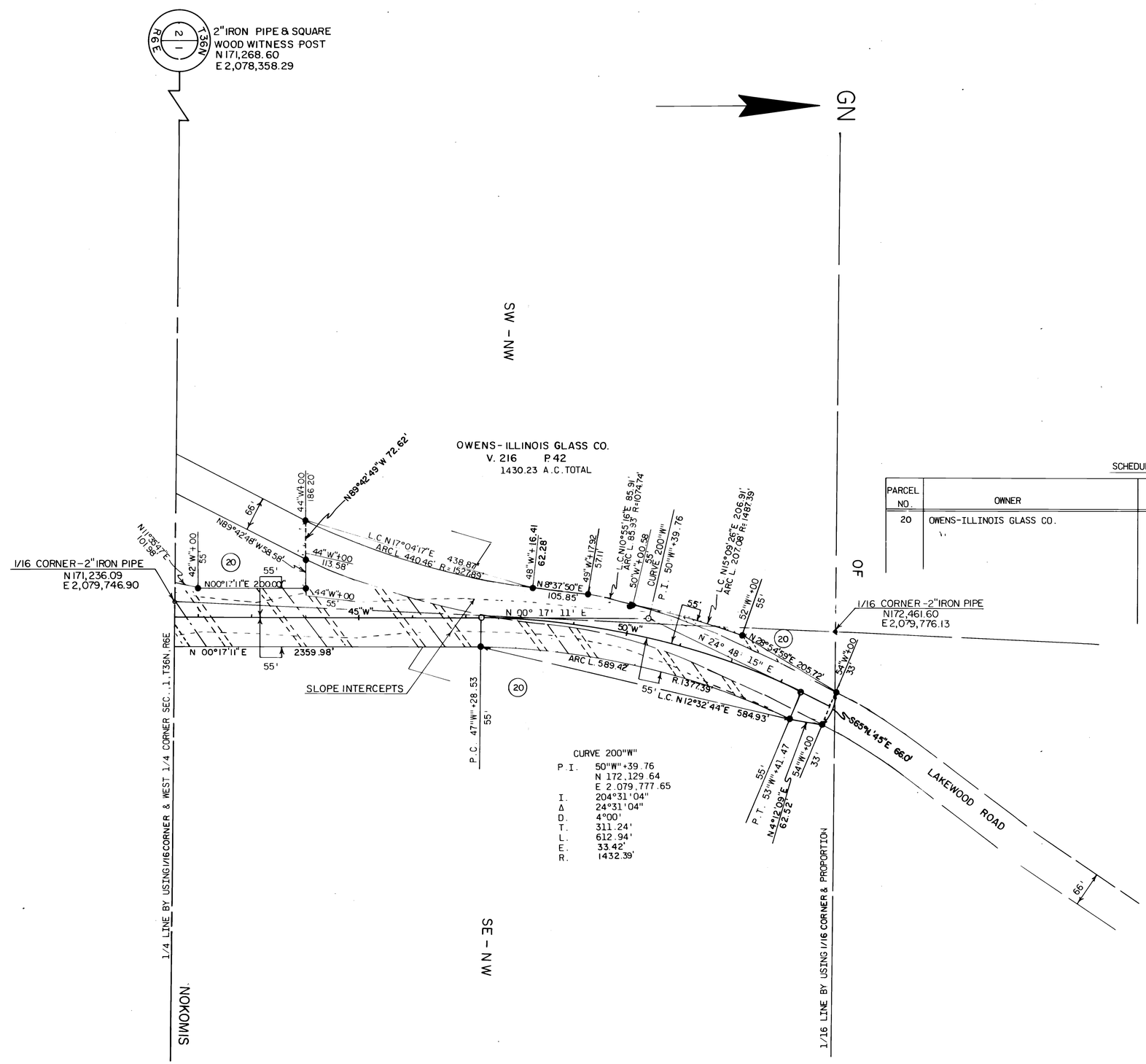

SCHEDULE OF LANDS AND INTERESTS REQUIRED

PARCEL NO.	OWNER	INTEREST REQUIRED	L.H.E. ACRES	ACRES REQUIRED NEW R/W REQUIRED	EXISTING R/W	TOTAL R/W REQUIRED	TOTAL REMAINING ACRES	OPERATIONS PROJECT NO.
20	OWENS-ILLINOIS GLASS CO.	FEE	- - -	92.17	1.39	93.56	1336.67	1173-4-21

"BEARING ORIENTATION AND GRID CONVERSION"

Right of Way Plat Bearings are oriented to the Wisconsin Coordinate System with 0 degrees,0 minutes,0 secondss, being "GRID NORTH". The difference between project plat bearings represent plane angles in degrees,minutes and seconds to the nearest second. R/W Plat Distances are Grid lengths unless otherwise noted and may be converted to Ground lengths by multiplying Plat Distances by 1.000095

1173-4-21

4.17

12-22-78
6-29-79
9-20-79
4-27-82
1-26-83 N.C.
5-13-83 N.C.
8-19-83 N.C.
1-24-89
11-17-89
3-12-92
9-15-93
1-14-97 N.C.

PLAT OF RIGHT OF WAY REQUIRED
U.S.H.8 - C.T.H."K"
SOUTH ONEIDA COUNTY LINE - C.T.H."K"
U.S.H.51

ONEIDA COUNTY

0 100 200 ft.

NOV. 8, 1978

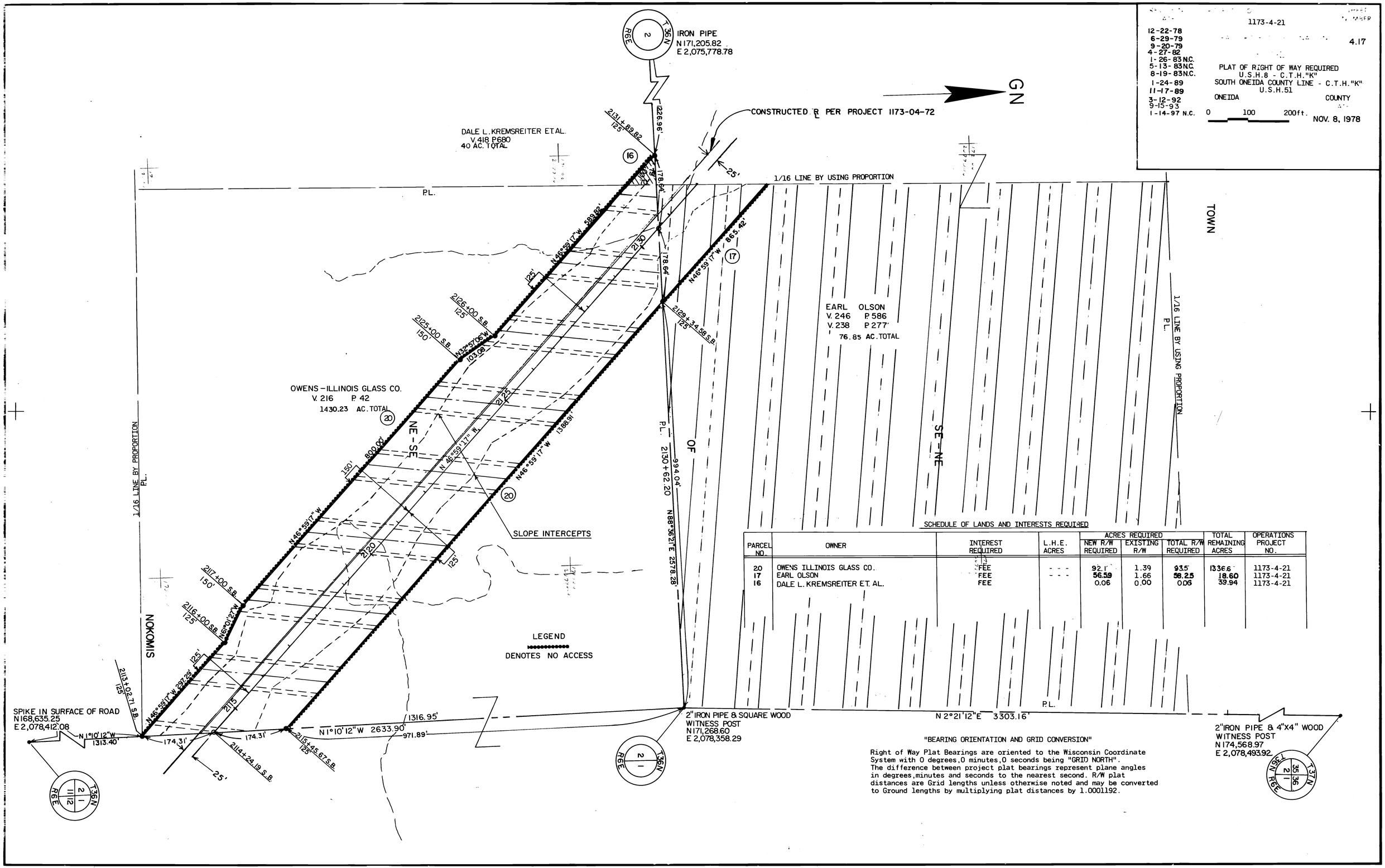

SCHEDULE OF LANDS AND INTERESTS REQUIRED

PARCEL NO.	OWNER	INTEREST REQUIRED	L.H.E. ACRES	ACRES REQUIRED NEW R/W REQUIRED	EXISTING R/W	TOTAL R/W REQUIRED	TOTAL REMAINING ACRES	OPERATIONS PROJECT NO.
20	OWENS ILLINOIS GLASS CO.	FEE	- - -	92.1	1.39	93.5	1336.6	1173-4-21
17	EARL OLSON	FEE	- - -	56.59	1.66	58.25	18.60	1173-4-21
16	DALE L. KREMSREITER ET. AL.	FEE		0.06	0.00	0.06	39.94	1173-4-21

"BEARING ORIENTATION AND GRID CONVERSION"

Right of Way Plat Bearings are oriented to the Wisconsin Coordinate System with 0 degrees, 0 minutes, 0 seconds being "GRID NORTH". The difference between project plat bearings represent plane angles in degrees, minutes and seconds to the nearest second. R/W plat distances are Grid lengths unless otherwise noted and may be converted to Ground lengths by multiplying plat distances by 1.0001192.

REVISION DATE	PROJECT I. D.	SHEET NUMBER
12-22-78 6-29-79 N.C. 9-20-79 N.C. 4-27-82 1-26-83 N.C. 5-13-83 N.C. 8-19-83 N.C. 1-24-89 11-17-89 3-12-92 9-15-93 1-14-97 N.C.	1173-4-21	4.18
	FEDERAL PROJECT DESIGNATION	

PLAT OF RIGHT OF WAY REQUIRED
U.S.H.8 - C.T.H."K"
SOUTH ONEIDA COUNTY LINE - C.T.H."K"
U.S.H. 51

ONEIDA COUNTY

SCALE 0 100 200 Ft

DATE NOV. 8, 1978

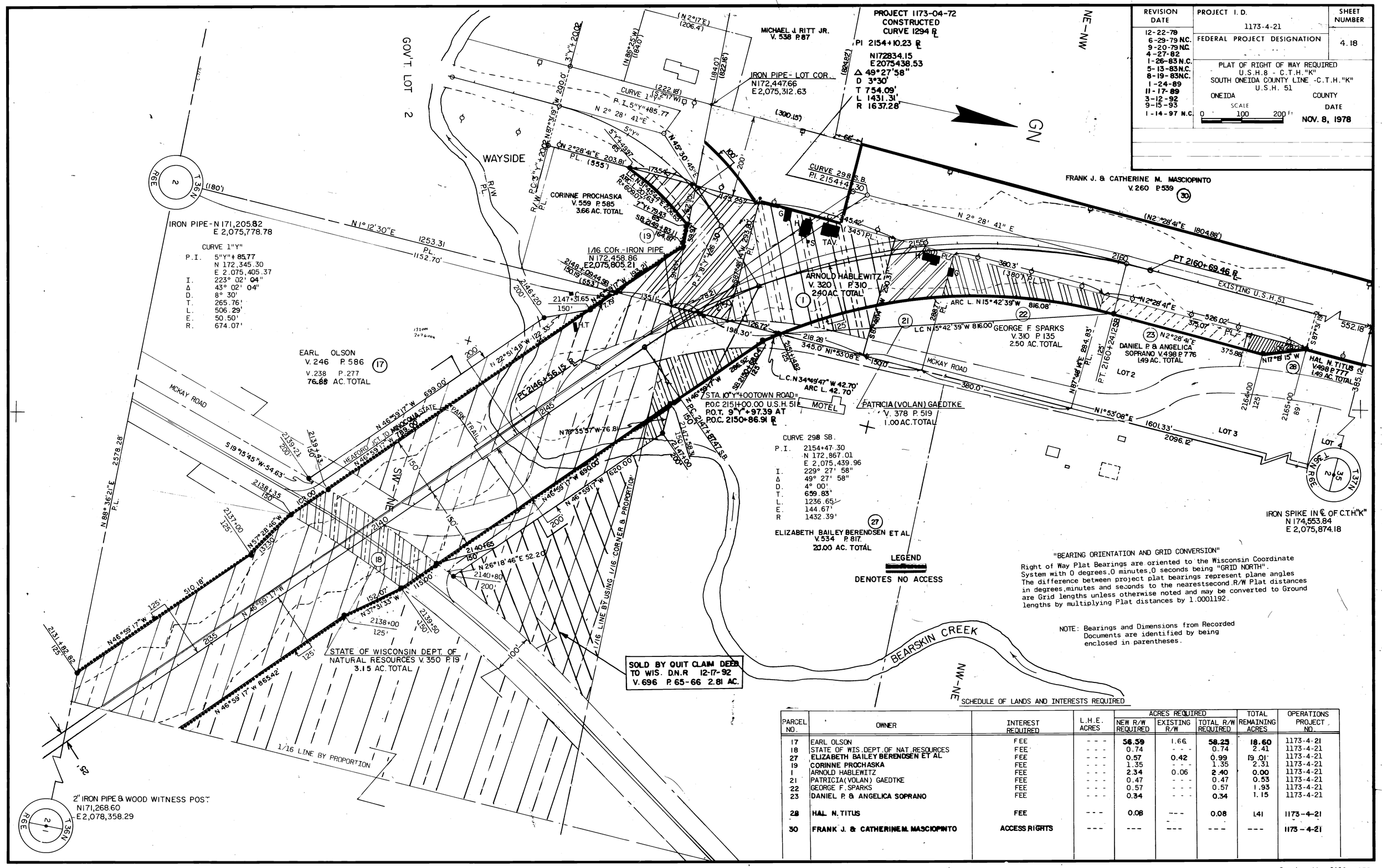

SCHEDULE OF LANDS AND INTERESTS REQUIRED

PARCEL NO.	OWNER	INTEREST REQUIRED	L.H.E. ACRES	ACRES REQUIRED: NEW R/W REQUIRED	EXISTING R/W	TOTAL R/W REQUIRED	TOTAL REMAINING ACRES	OPERATIONS PROJECT NO.
17	EARL OLSON	FEE	- - -	56.39	1.66	58.25	18.60	1173-4-21
18	STATE OF WIS. DEPT. OF NAT. RESOURCES	FEE	- - -	0.74	- - -	0.74	2.41	1173-4-21
27	ELIZABETH BAILEY BERENDSEN ET AL	FEE	- - -	0.57	0.42	0.99	19.01	1173-4-21
19	CORINNE PROCHASKA	FEE	- - -	1.35	- - -	1.35	2.31	1173-4-21
1	ARNOLD HABLEWITZ	FEE	- - -	2.34	0.06	2.40	0.00	1173-4-21
21	PATRICIA (VOLAN) GAEDTKE	FEE	- - -	0.47	- - -	0.47	0.53	1173-4-21
22	GEORGE F. SPARKS	FEE	- - -	0.57	- - -	0.57	1.93	1173-4-21
23	DANIEL P. & ANGELICA SOPRANO	FEE	- - -	0.34	- - -	0.34	1.15	1173-4-21
28	HAL N. TITUS	FEE	- - -	0.08	- - -	0.08	1.41	1173-4-21
30	FRANK J. & CATHERINE M. MASCIOPINTO	ACCESS RIGHTS	- - -	- - -	- - -	- - -	- - -	1173-4-21

REVISION DATE	PROJECT I. D.	SHEET NUMBER
11-17-89 3-12-92 N.C. 9-15-93 N.C. 1-14-97 N.C.	1173-4-21	4.19
	FEDERAL PROJECT DESIGNATION	

PLAT OF RIGHT OF WAY REQUIRED
U.S.H. 8 - C.T.H. "K"
SOUTH ONEIDA COUNTY LINE - C.T.H. "K"
U.S.H. 51

ONEIDA COUNTY

SCALE 0 100 200 FT.
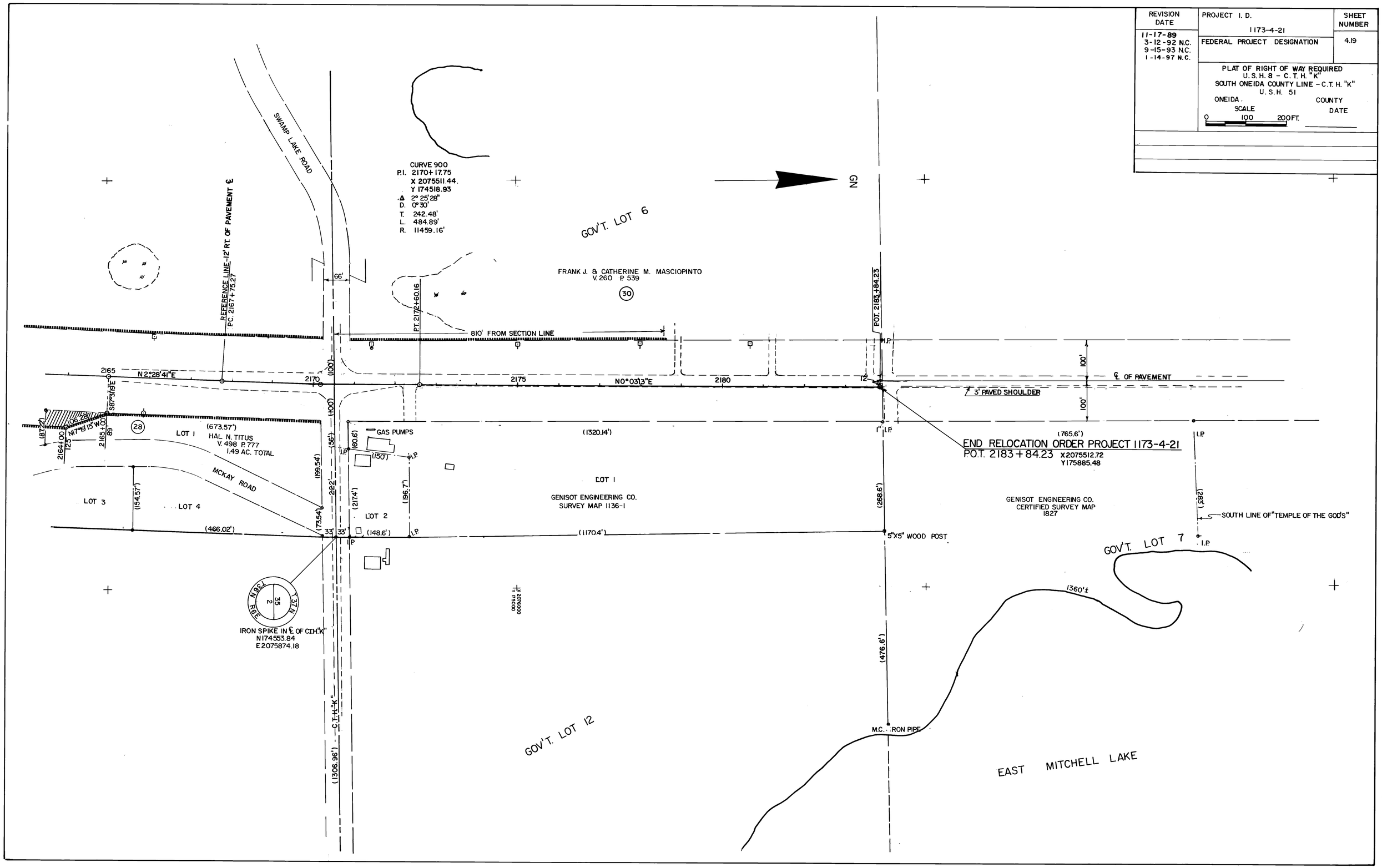
DATE