

TO PROPERLY ESTABLISH, LAY OUT, WIDEN, ENLARGE, EXTEND, CONSTRUCT, RECONSTRUCT, IMPROVE, OR MAINTAIN A PORTION OF THE HIGHWAY DESIGNATED ABOVE, THE STATE OF WISCONSIN DEPARTMENT OF TRANSPORTATION, DEEMS IT NECESSARY TO RELOCATE OR CHANGE SAID HIGHWAY AND ACQUIRE CERTAIN LANDS AND INTERESTS OR RIGHTS IN LANDS FOR THE ABOVE PROJECT.

TO EFFECT THIS CHANGE, PURSUANT TO AUTHORITY GRANTED UNDER SECTION 84.02 (3) AND 84.09, WISCONSIN STATUTES, THE DEPARTMENT OF TRANSPORTATION HEREBY ORDERS THAT:

1. THAT PORTION OF SAID HIGHWAY AS SHOWN ON THIS PLAT IS LAID OUT AND ESTABLISHED TO THE LINES AND WIDTHS AS SO SHOWN FOR THE ABOVE PROJECT.
2. THE LANDS OR INTERESTS OR RIGHTS IN LANDS AS SHOWN ON THIS PLAT ARE REQUIRED BY THE DEPARTMENT FOR THE ABOVE PROJECT AND SHALL BE ACQUIRED BY THE NAME OF THE STATE OF WISCONSIN, PURSUANT TO THE PROVISIONS OF SECTION 84.09 (1) OR (2), WISCONSIN STATUTES.

COURSE TABLE				
130-875	S	89°-52'-32"	E	165.24
870-1014	S	00°-07'-28"	W	42.14
4014-1019	S	69°-53'-28"	W	77.39
4019-4013	S	11°-20'-19"	E	275.19
4013-4012	S	14°-36'-22"	E	235.46
4012-4011	S	15°-46'-52"	E	213.95
4011-4010	S	16°-30'-36"	E	170.47
4010-4009	S	33°-16'-34"	E	193.03
4009-661	S	44°-03'-27"	E	219.74
661-43	S	87°-23'-55"	E	176.51
743-907	N	87°-23'-55"	W	219.74
907-644	N	40°-33'-20"	W	177.45
647-690	N	00°-41'-36"	W	186.26
690-876	N	00°-44'-00"	E	36.18
876-130	S	89°-16'-00"	E	110.04

EXISTING MONUMENTS				
POINT NUMBER	DESCRIPTION	(N)	(E)	
EP 8097	3/4" REBAR	172687.386	188338.295	
EP 8100	NAIL	173150.027	187940.996	
EP 8104	NAIL	173940.985	187625.019	
EP 8105	3/4" REBAR	173953.297	187161.332	
EP 8107	1/2" IP	174992.749	186940.940	
EP 8110	1/4" IP	174992.214	187031.192	
EP 8111	1/4" IP	174048.470	186908.757	
EP 8114	1/4" REBAR	174526.927	186833.926	
EP 8116	2" IP	175020.330	186541.562	
EP 8117	2" IP	174944.573	186541.562	
EP 8118	2" IP	174715.312	186577.049	
EP 8119	2" IP	174622.906	186556.583	
EP 8121	1/4" IP	174508.520	186701.408	
EP 8125	2" IP	174508.520	186701.408	

POINT NUMBER	DESCRIPTION	EXISTING MONUMENTS	
		(N)	(E)
EP 8097	¾" REBAR	172687.386	188338.295
EP 8100	NAIL	173150.027	187940.996
EP 8104	NAIL	173940.985	187625.013
EP 8105	¾" REBAR	173953.297	187161.332
EP 8107	¾" REBAR	174194.217	186940.940
EP 8110	1/4" IP	174982.124	187031.192
EP 8111	1/4" IP	174048.470	186908.757
EP 8114	¾" REBAR	175226.927	186833.926
EP 8116	2" IP	175250.330	186541.562
EP 8117	2" IP	174944.573	186541.562
EP 8118	2" IP	174715.312	186577.049
EP 8119	2" IP	174622.906	186556.583
EP 8121	1/4" IP	174508.520	186701.408
EP 8125	2" IP	174508.520	186701.408


UTILITIES \_\_\_\_\_ FO \_\_\_\_\_  
(TYPE)


(TELEPHONE, GAS, ELECTRIC, CABLE TV, FIBER OPTIC)


ACCESS RESTRICTED ◆◆◆◆◆◆◆◆  
(BY PREVIOUS PROJECT/CONTROL)


NO ACCESS | | | | | | | |  
(BY ACQUISITION)


NO ACCESS ●●●●●●●●●●  
(BY STATUTORY AUTHORITY)


FEE (HATCH VARIES) 

TEMPORARY LIMITED EASEMENT 

PERMANENT LIMITED EASEMENT 

PARCEL NUMBER 

SIGN NUMBER   
(OFF PREMISE)


BUILDING 

ACCESS POINT	AP
ACCESS RIGHTS	AR
ACRES	AC.
AND OTHERS	ET. AL.
CENTERLINE	C/L
CERTIFIED SURVEY MAP	CSM
DOCUMENT	DOC.
HIGHWAY EASEMENT	H.E.
LAND CONTRACT	LC
MONUMENT	MON.
PAGE	P.
PROPERTY LINE	PL
PERMANENT LIMITED EASEMENT	PLE
RECORDED AS	(100')
REFERENCE LINE	R/L
REMAINING	REM.
RIGHT-OF-WAY	R/W
SECTION	SEC.
SQUARE FEET	SQ. FT.
STATION	STA.
TEMPORARY LIMITED EASEMENT	TLE
VOLUME	V.

<u>CURVE DATA</u>	
LONG CHORD	LCH
LONG CHORD BEARING	LCB
RADIUS	R
DEGREE OF CURVE	D
CENTRAL ANGLE OR DELTA	DELTA
LENGTH OF CURVE	L
TANGENT	TAN

	NON COMPENSABLE	COMPENSABLE
POWER POLE		
TELEPHONE POLE		
TELEPHONE PEDESTAL		

SECTION CORNER



17  
26  
35  
35  
1  
N  
E  
18

SCALE, FEET

0 200 400



RESERVED FOR REGISTER OF DEEDS  
PROJECT NUMBER 1173-13-21-4.04  
AMENDMENT NO:

ACCEPTED FOR RECORDING AND FILING IN  
THE OFFICE OF THE REGISTER OF DEEDS  
IN ONEIDA COUNTY, WISCONSIN AT  
12:47 PM ON JAN. 22, 2007  
AS DOCUMENT # **643532** AND  
FILED IN Vol. 1 T.P.s. Page 6  
*Thomas H. Seight*  
SIGNATURE OF REGISTER OF DEEDS

**KL**Engineering  
Transportation Municipal Environmental Survey

I, THOMAS J. HANSEN, REGISTERED LAND SURVEYOR, HEREBY CERTIFY THAT IN FULL COMPLIANCE WITH THE PROVISIONS OF SECTION 84.095 OF THE WISCONSIN STATUTES AND UNDER THE DIRECTION OF THE DEPARTMENT, I HAVE SURVEYED AND MAPPED TRANSPORTATION PROJECT PLAT 1173-13-21-4.04 AND THAT SUCH PLAT CORRECTLY REPRESENTS ALL EXTERIOR BOUNDARIES OF THE SURVEYED LAND.

DATE: DECEMBER 28, 2006 (SIGNATURE) Thomas J. Hansen  
THOMAS J. HANSEN  
AGENT FOR KL ENGINEERING, INC.  
R.L.S. NUMBER 2033

THIS PLAT IS APPROVED FOR THE WISCONSIN DEPARTMENT OF TRANSPORTATION.

DATE: 1-09-2007 (SIGNATURE) Michael M. Erickson  
(PRINTED NAME) Michael M. Erickson  
Real Estate Supervisor