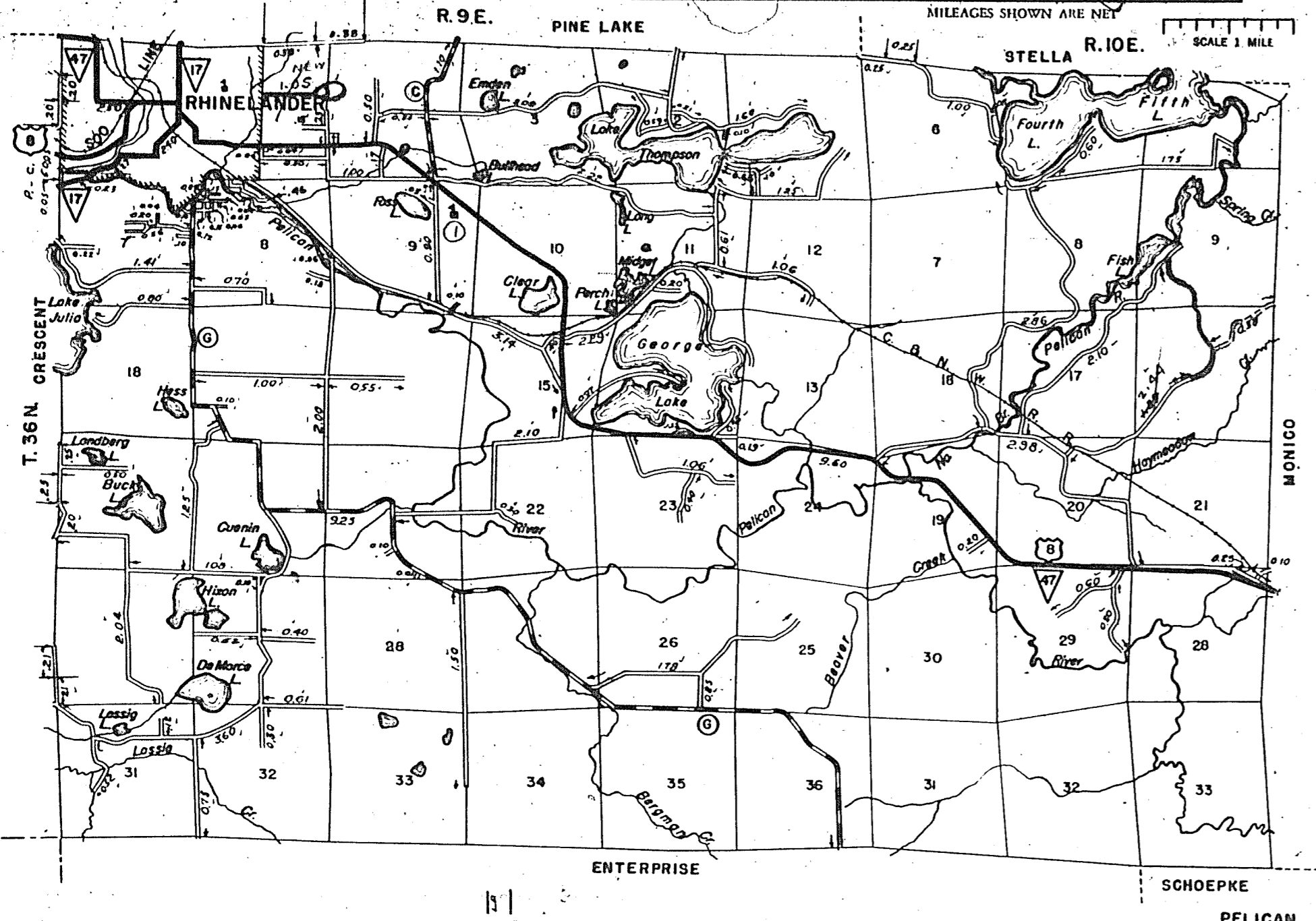


STATE HIGHWAY COMM. OF WISCONSIN
TOWN PLAT RECORD

Town	PINE LAKE				ONEIDA			
	Fed. For. Dev. Rds.	State Park Rds.	State Fire Lane	State Trunks	County Trunks	Local Roads	Sym-bols	
12-17-54			0.68	9.06	10.35	66.62	Sch. 4	
12-6-55			0.68	9.06	10.35	66.62	Cam. 10	
9-21-50			0.68	9.06	10.35	66.62	Tower 10	
9-20-51			0.68	9.06	10.35	66.62	Gate 10	
10-3-52			0.68	9.06	10.35	66.62		
9-23-53			0.68	9.06	10.35	66.62		

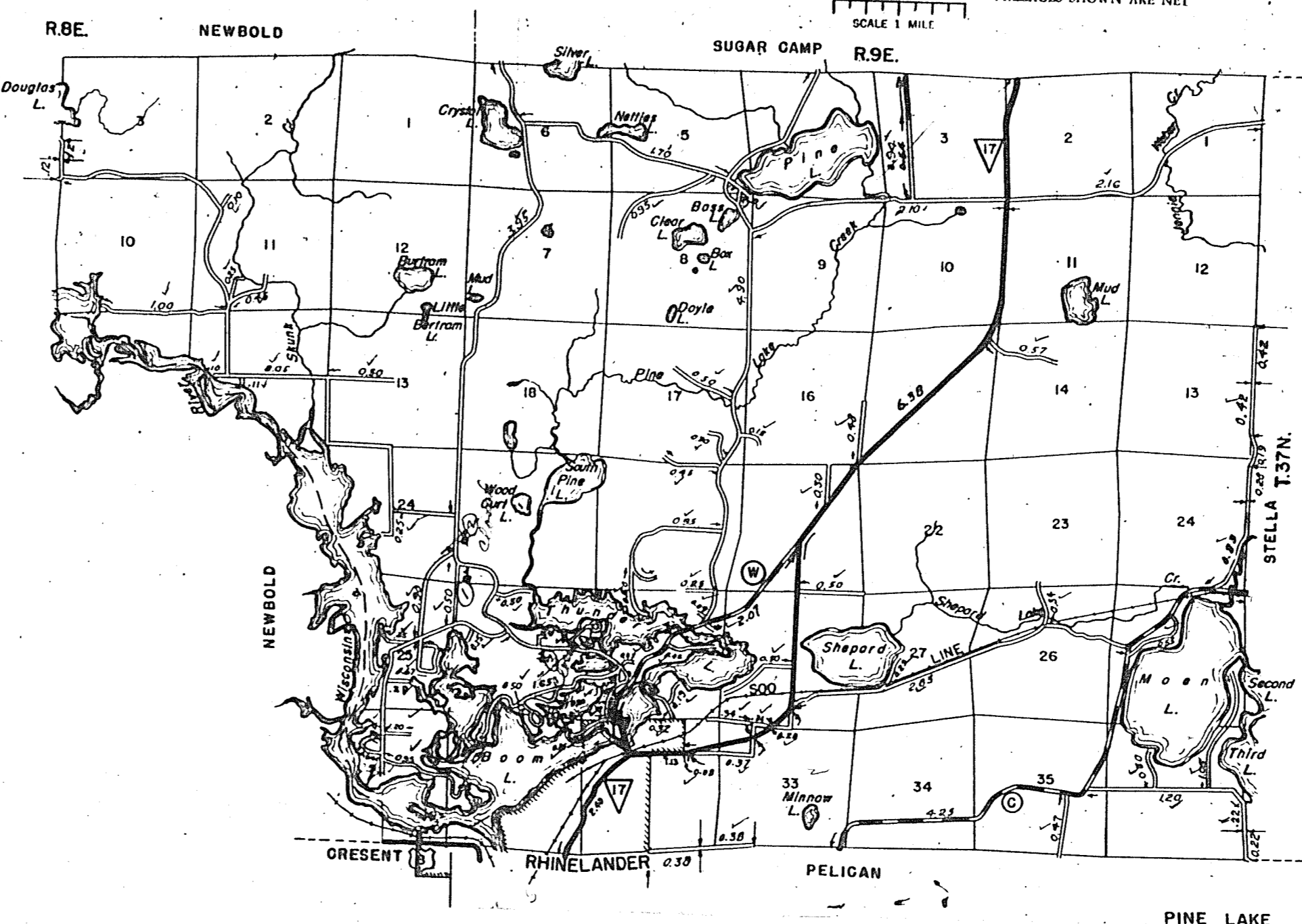
Certified as Correct By Town Chairman: *Louis Feilberg*



STATE HIGHWAY COMM. OF WISCONSIN
TOWN PLAT RECORD

Town	PINE LAKE				ONEIDA			
	Fed. For. Dev. Rds.	State Park Rds.	State Fire Lane	State Trunks	County Trunks	Local Roads	Sym-bols	
12-15-54				6.51	6.32	54.45	Sch. 4	
12-9-55				6.51	6.32	54.05	Cam. 10	
9-22-50				6.34	4.25	54.04	Tower 10	
11-13-51				6.34	4.25	54.60	Gate 10	
12-5-52				6.33	4.25	55.35		
9-23-54				6.51	4.25	55.71		

Certified as Correct By Town Chairman: *Sam Brunster*

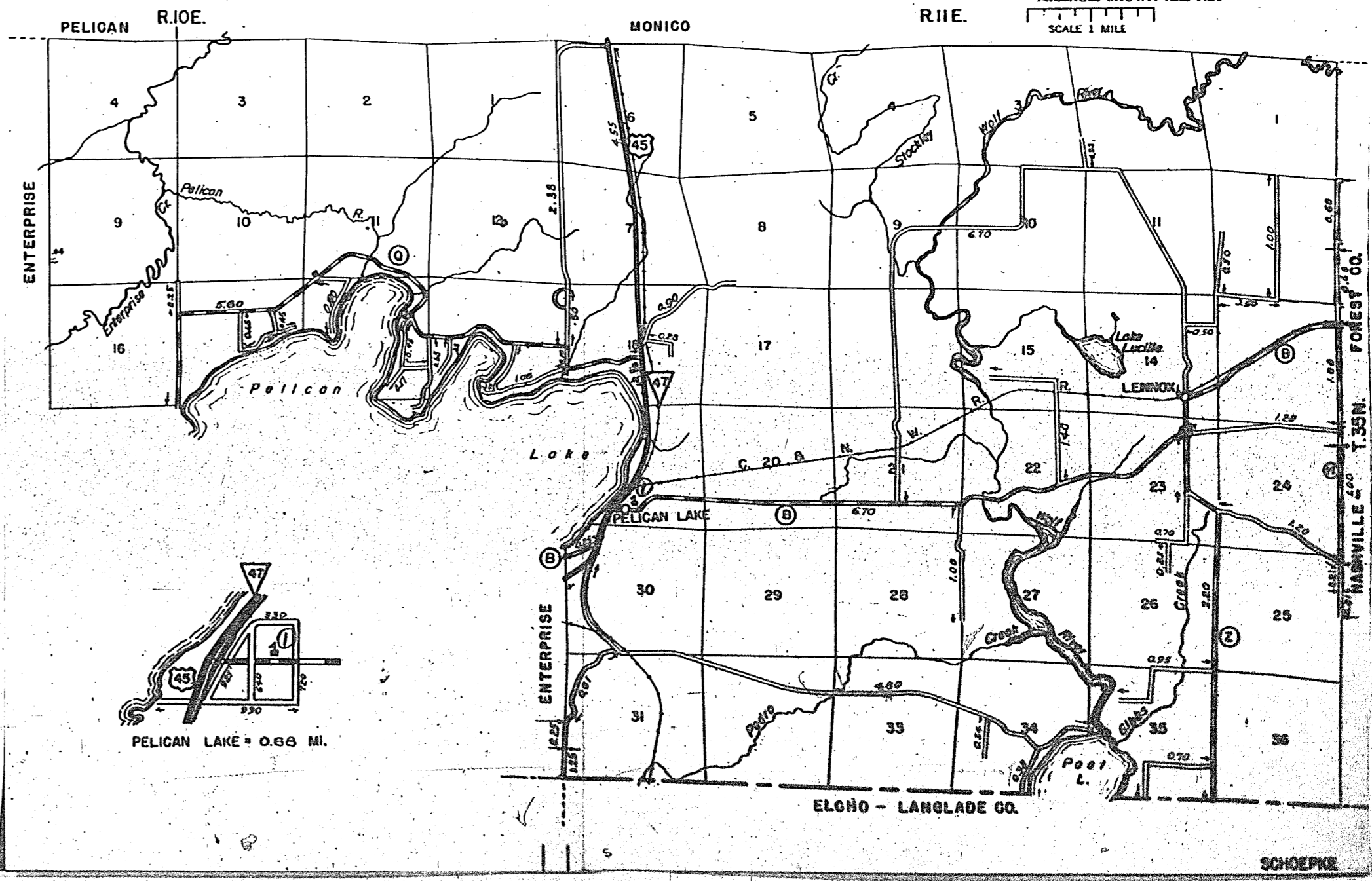


TR + 30 + 100 + 100

STATE HIGHWAY COMM. OF WISCONSIN
TOWN PLAT RECORD

Town	SCHOEPKE				ONEIDA			
	Fed. For. Dev. Rds.	State Park Rds.	State Fire Lane	State Trunks	County Trunks	Local Roads	Sym-bols	
12-15-54				4.55	16.75	34.47	Sch. 4	
12-9-55				4.75	16.75	34.47	Cam. 10	
9-21-50				4.55	16.75	34.00	Tower 10	
9-20-51				4.55	16.75	34.00	Gate 10	
10-3-52				4.55	16.75	36.42		
9-23-53				4.55	16.75	35.77		

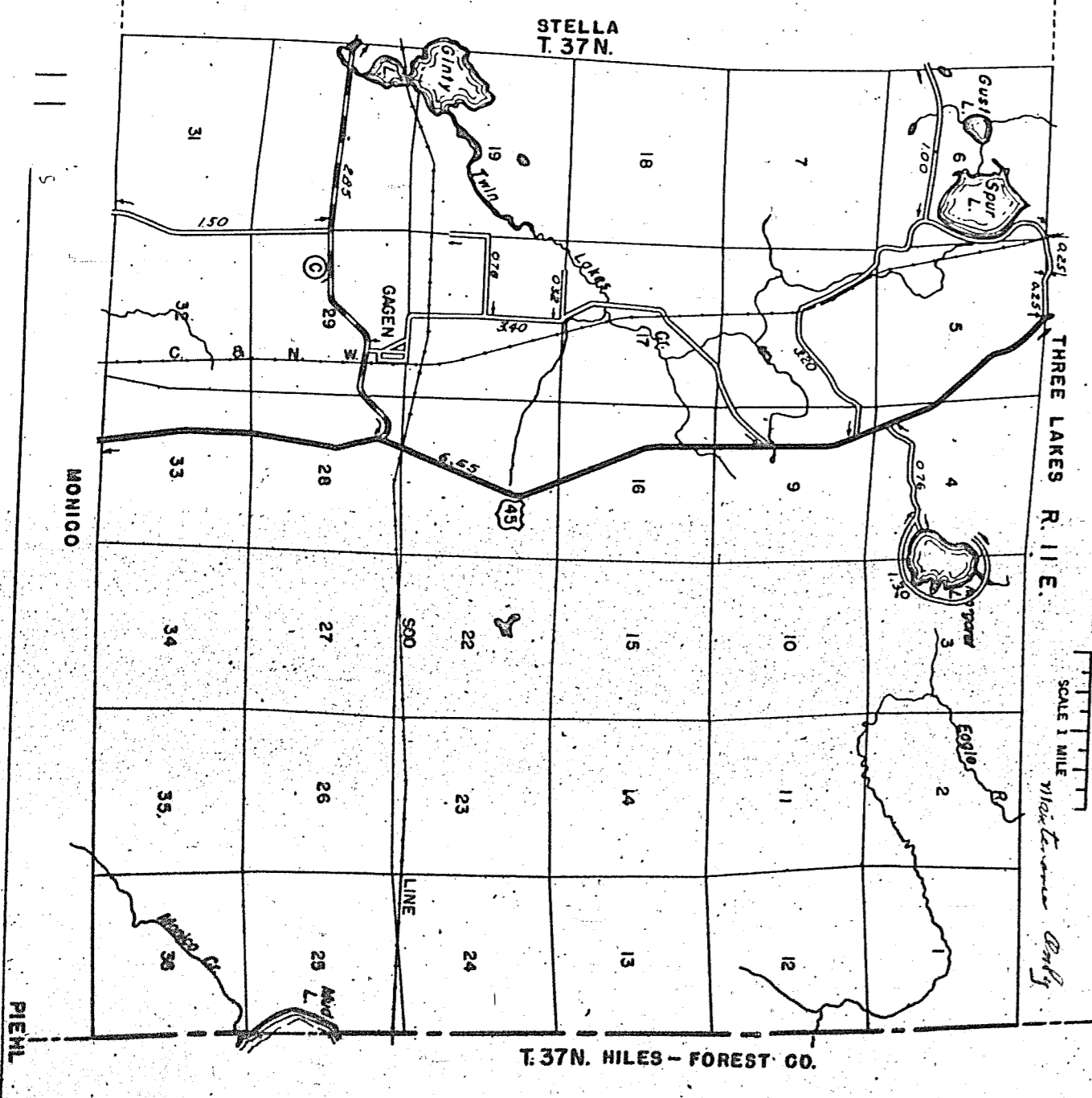
Certified as Correct By Town Chairman: *Ed. Gaudin*



STATE HIGHWAY COMM. OF WISCONSIN
TOWN PLAT RECORD

Town	PEHL				ONEIDA			
	Fed. For. Dev. Rds.	State Park Rds.	State Fire Lane	State Trunks	County Trunks	Local Roads	Sym-bols	
12-15-54				6.55	2.85	13.01	Sch. 4	
12-9-55				6.54	2.85	13.01	Cam. 10	
9-20-51				6.54	2.85	13.01	Tower 10	
10-3-52				6.55	2.85	13.01	Gate 10	
9-23-53				6.55	2.85	13.01		

Certified as Correct By Town Chairman: *Louis Feilberg*



Read back side