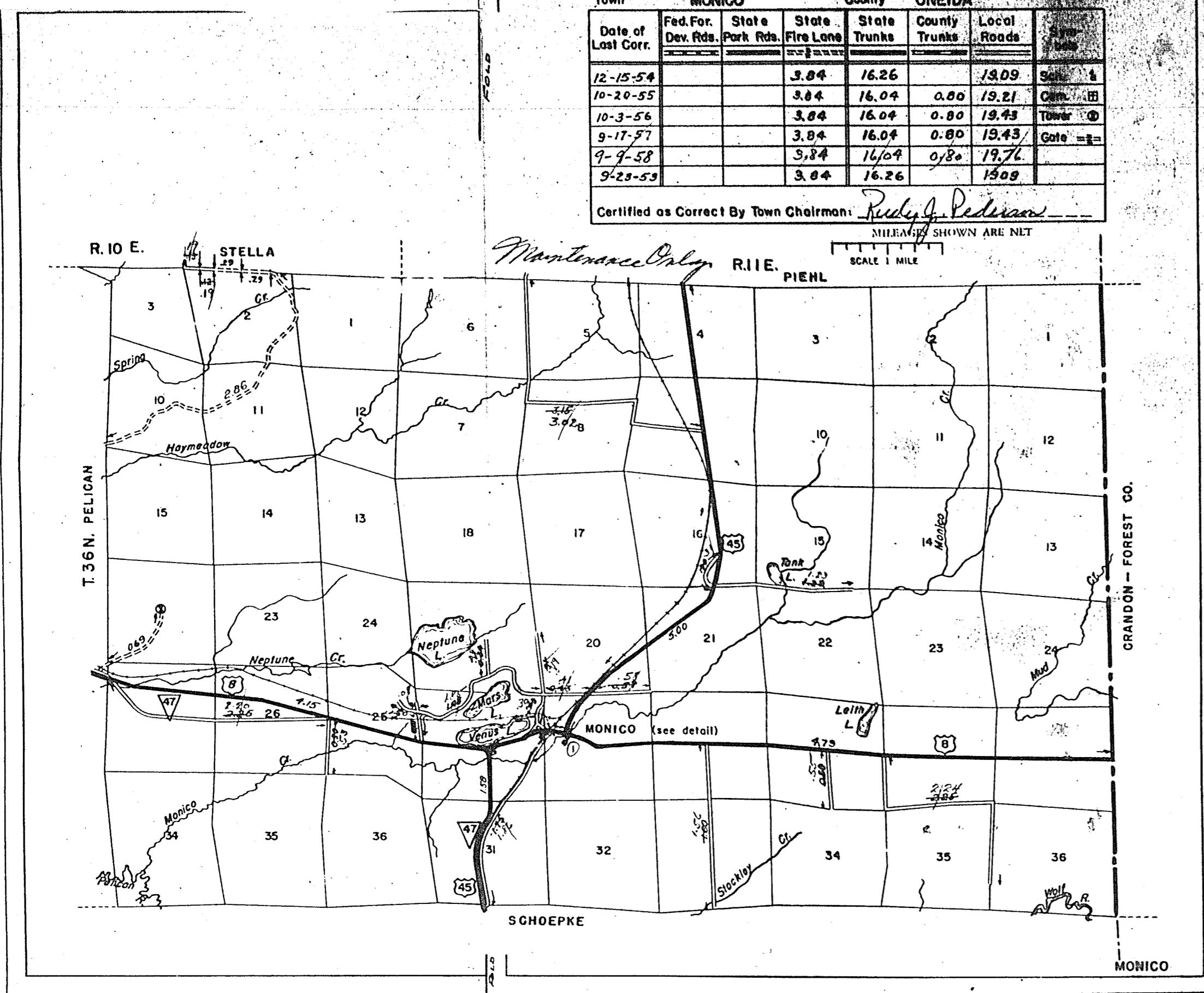


STATE HIGHWAY COMM. OF WISCONSIN
TOWN PLAT RECORD

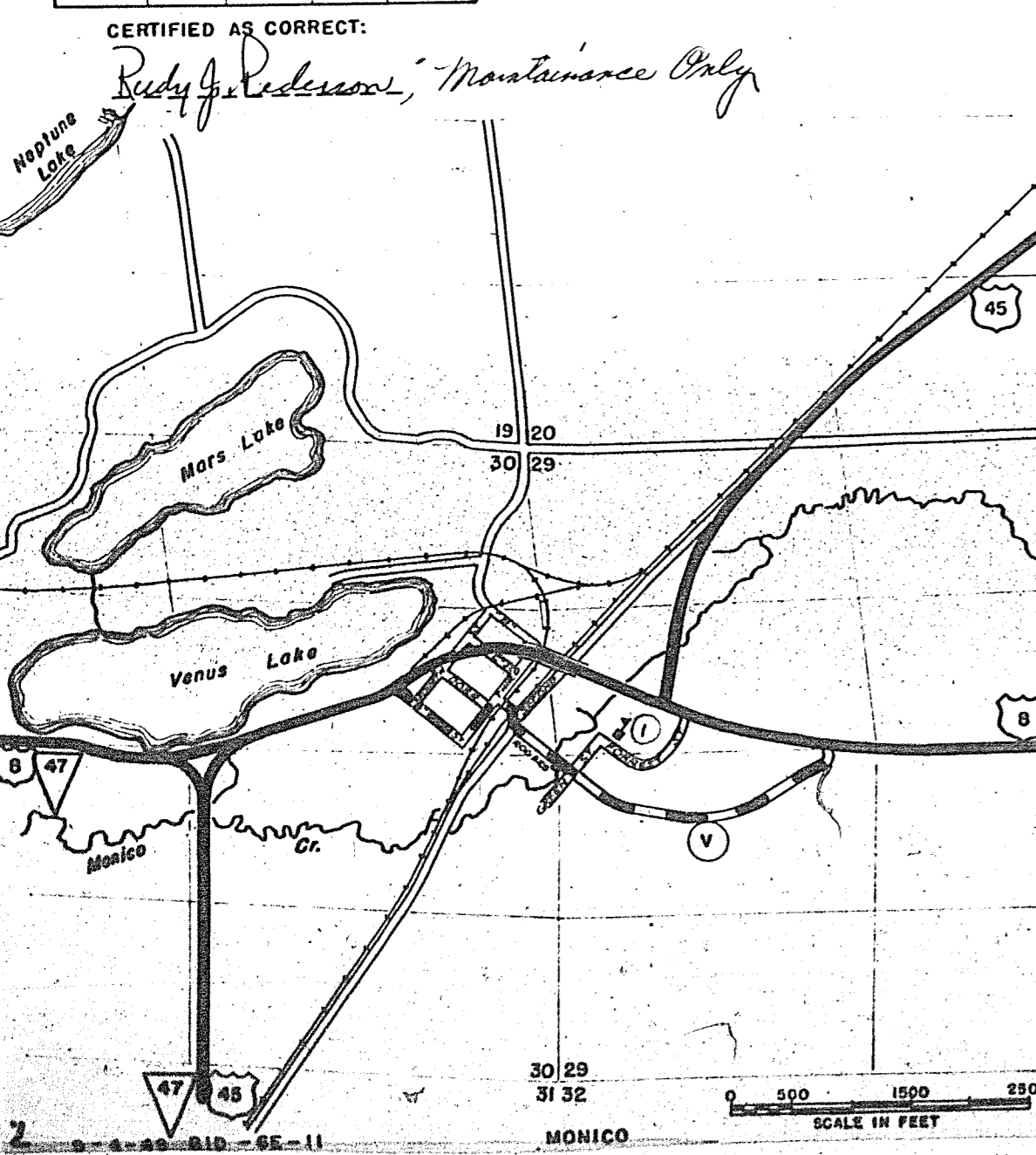
Town	County MONICO				County ONEIDA		Local Roads	Mileage
	Fed. For. Dev. Rds.	State Park Rds.	State Fire Lane	State Trunks	County Trunks	Local Roads		
12-15-54			3.84	16.26		18.09	State	1
10-20-55			3.84	16.04	0.80	19.21	County	1
10-3-56			3.84	16.04	0.80	19.43	Town	1
9-17-57			3.84	16.04	0.80	19.43	State	1
9-7-58			3.84	16.04	0.80	19.71	State	1
9-23-59			3.84	16.26		19.09	State	1

Certified as Correct By Town Chairman: *Rudy J. Pedersen*

MILEAGE SHOWN ARE NET
SCALE 1 MILE



DATE OF LAST CORR.	STATE	CONN.	COUNTY	LOCAL
10-3-55	0.52		0.43	0.97
9-11-57	0.52		0.80	1.31
7-9-59	0.52		0.80	1.31

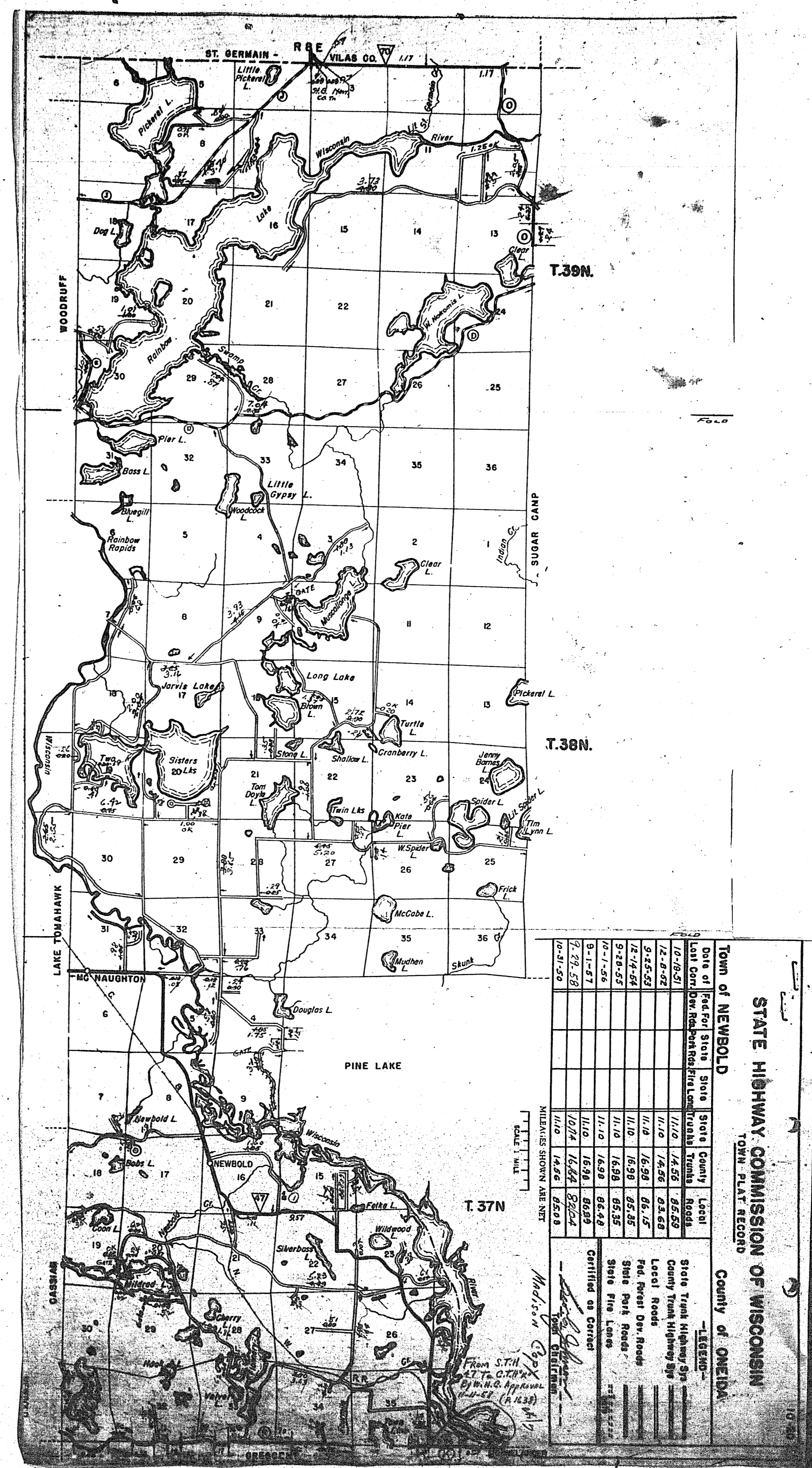


Madison Copy Sheet 1 of 1

Town	Name of Street	City Length	Inter. Unimtd.	Feet Deduct	Net Length	State Trunk	Conn. Street	County Trunk	Local Street
Green St.		677	1	60	617			617	617
	Regans St.	3094			3094			3094	2568
	Second St.	2680			2680			512	568
Third St.		1080			1080			450	450
	4th St.	450			450			450	450
	Dorr St.	450			450			450	450
4th St.		450	1	140	310			450	450
	5th St.	450			450			450	450
	6th St.	450			450			450	450
Fourth St.		1080	2	270	810			810	810
	Forest St.	756			756			756	756
	Forest St.	403			403			403	403
U.S.H. 8		2746			2746		2746	2746	2746

Total Feet: 2746 4208 6892
Total Miles: 0.52 0.80 1.31

Certified as Correct: *Mary Schuyler*



STATE HIGHWAY COMMISSION OF WISCONSIN
TOWN PLAT RECORD
County of ONEIDA

Town of NEWBOLD

Date of Last Corr.	Fed. For. Dev. Rds.	State Park Rds.	State Fire Lane	State Trunks	County Trunks	Local Roads	Mileage
10-9-51							1.10
12-8-52							1.45
9-23-53							1.52
12-14-54							1.57
9-28-55							1.55
10-1-56							1.55
7-21-58							1.52
10-31-59							1.56

MILEAGE SHOWN ARE NET
SCALE 1 MILE

Certified as Correct: *Rudy J. Pedersen*