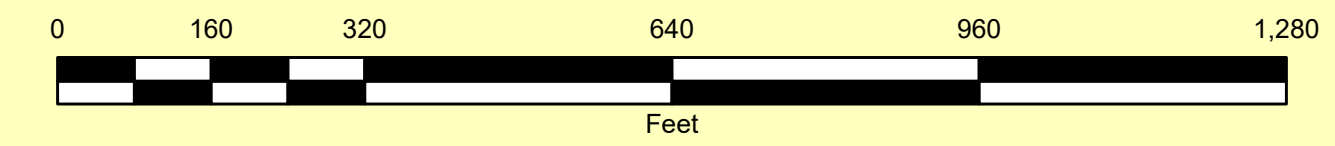



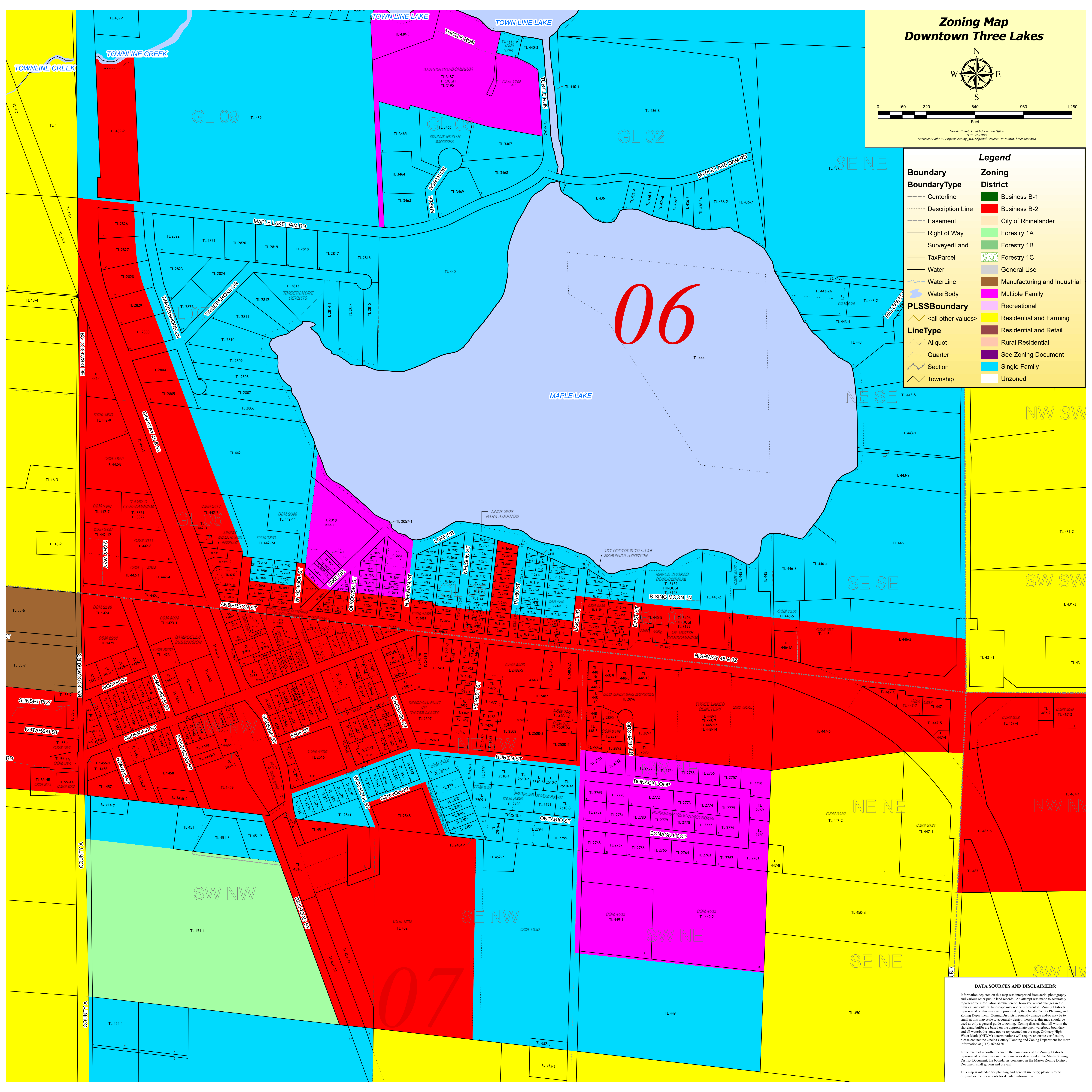
Zoning Map Downtown Three Lakes



Onida County Land Information Office
Date: 4/2/2019
Document Path: W:\Projects\Zoning_MXD\Special Projects\DowntownThreeLakes.mxd

Legend	
Boundary	Zoning District
Centerline	Business B-1
Description Line	Business B-2
Easement	City of Rhinelander
Right of Way	Forestry 1A
Surveyed Land	Forestry 1B
Tax Parcel	Forestry 1C
Water	General Use
Water Line	Manufacturing and Industrial
Water Body	Multiple Family
PLSS Boundary	Recreational
<all other values>	Residential and Farming
Line Type	Residential and Retail
Aliquot	Rural Residential
Quarter	See Zoning Document
Section	Single Family
Township	Unzoned

06



DATA SOURCES AND DISCLAIMERS:
Information depicted on this map was interpreted from aerial photography and various other public land records. An attempt was made to accurately represent the information shown herein, however, recent changes to the physical and cultural landscape may not be represented. Zoning Districts represented on this map were provided by the Onida County Planning and Zoning Department. Zoning Districts frequently change and/or may be too small at this map scale to accurately depict, therefore, this map should be used as only a general guide to zoning. Zoning districts that fall within the shaded buffer are based on the approximate open waterbody boundary and all waterbodies may not be represented on the map. Ordinary High Water Mark (CHWM) determinations will require an onsite verification, please contact the Onida County Planning and Zoning Department for more information at (715) 369-6130.

In the event of a conflict between the boundaries of the Zoning Districts represented on this map and the boundaries described in the Master Zoning District Document, the boundaries contained in the Master Zoning District Document shall govern and prevail.

This map is intended for planning and general use only; please refer to original source documents for detailed information.