

MAINE 1936

DIARY
1936

CALENDAR 1936

JANUARY

Sun.	Mon.	Tues.	Wed.	Thur.	Fri.	Sat.
5	6	7	8	1	2	3
12	13	14	15	16	17	18
19	20	21	22	23	24	25
26	27	28	29	30	31	..

FEBRUARY

Sun.	Mon.	Tues.	Wed.	Thur.	Fri.	Sat.
2	3	4	5	6	7	8
9	10	11	12	13	14	15
16	17	18	19	20	21	22
23	24	25	26	27	28	29

MARCH

Sun.	Mon.	Tues.	Wed.	Thur.	Fri.	Sat.
1	2	3	4	5	6	7
8	9	10	11	12	13	14
15	16	17	18	19	20	21
22	23	24	25	26	27	28
29	30	31

APRIL

Sun.	Mon.	Tues.	Wed.	Thur.	Fri.	Sat.
5	6	7	8	9	10	11
12	13	14	15	16	17	18
19	20	21	22	23	24	25
26	27	28	29	30

MAY

Sun.	Mon.	Tues.	Wed.	Thur.	Fri.	Sat.
3	4	5	6	7	8	9
10	11	12	13	14	15	16
17	18	19	20	21	22	23
24	25	26	27	28	29	30
31

JUNE

Sun.	Mon.	Tues.	Wed.	Thur.	Fri.	Sat.
7	8	9	10	11	12	13
14	15	16	17	18	19	20
21	22	23	24	25	26	27
28	29	30

JULY

Sun.	Mon.	Tues.	Wed.	Thur.	Fri.	Sat.
5	6	7	8	9	10	11
12	13	14	15	16	17	18
19	20	21	22	23	24	25
26	27	28	29	30	31	..

AUGUST

Sun.	Mon.	Tues.	Wed.	Thur.	Fri.	Sat.
2	3	4	5	6	7	8
9	10	11	12	13	14	15
16	17	18	19	20	21	22
23	24	25	26	27	28	29
30	31

SEPTEMBER

Sun.	Mon.	Tues.	Wed.	Thur.	Fri.	Sat.
6	7	8	9	10	11	12
13	14	15	16	17	18	19
20	21	22	23	24	25	26
27	28	29	30

OCTOBER

Sun.	Mon.	Tues.	Wed.	Thur.	Fri.	Sat.
4	5	6	7	8	9	10
11	12	13	14	15	16	17
18	19	20	21	22	23	24
25	26	27	28	29	30	31

NOVEMBER

Sun.	Mon.	Tues.	Wed.	Thur.	Fri.	Sat.
8	9	10	11	12	13	14
15	16	17	18	19	20	21
22	23	24	25	26	27	28
29	30

DECEMBER

Sun.	Mon.	Tues.	Wed.	Thur.	Fri.	Sat.
6	7	8	9	10	11	12
13	14	15	16	17	18	19
20	21	22	23	24	25	26
27	28	29	30	31

V. M. Maine, County Surveyor.
Oneida Co. Wis.

Reward for Return

DIARY

and

Daily Reminder



Fact.
Var. of the Linc. West
6.35
5.38 1/2 to hub on road
18.35 1/2 with stake

A Page a Day
for
1936

Oncida Co.
Pickel Unit
Thursday, January 2, 1936
2nd Day—364 Days to Follow

Proportions for Cor to Secs 28, 29, 32 & 33

37-11

$$160.34 : 161.87 : 80.24 \times = 81.00$$

Length of Lines

Between 29 & 32 = 81.00 Chs.

" 28 & 33 = 80.87 "

" 27 & 34 = 81.13 "

South $\frac{1}{2}$ bet. 28 & 29 = 39.33 "

th $\frac{1}{2}$ bet. 33 & 34 = 39.37 "

th $\frac{1}{2}$ bet. 32 & 33 = 39.33 "

Wson Secs 27 & 28 = 78.74 "

(Nat Tang. Corr. for Line bet. 29 & 32
0.136 = 0°47' Corr. Var = 2°47' E)

Oncida Co.
Pickel Unit
Friday, January 3, 1936
3rd Day—363 Days to Follow
37-11

Corrections

Section Line bet. 29 & 32 Var. 2°47' E.

W $\frac{1}{8}$ Stk 20.25 — 27 1ks North

$\frac{1}{4}$ Stk 40.50 — 55 " "

E $\frac{1}{8}$ Stk 60.65 — 82 " "

Section Line bet. 28 & 33 Var. 0°22' E.

W $\frac{1}{8}$ Stk 20.21 $\frac{3}{4}$ (Sta 101.08 $\frac{3}{4}$) 0.51 $\frac{1}{2}$ 1ks North

$\frac{1}{4}$ Stk 40.43 $\frac{1}{2}$ (Sta 121.30 $\frac{1}{2}$) 0.05 $\frac{1}{2}$ 1ks South

E $\frac{1}{8}$ Stk 60.65 $\frac{1}{4}$ (Sta 141.52 $\frac{1}{4}$) 0.58 1ks South

Nat. Tang. Corr. 1936 = 1938 Cor. Var. 0°22' E

For Sec. Cor to Secs 28, 29, 32 & 33

0.82 E. of Sta. 77.57, (North & South, Random)
and 1.10 North of Sta. 81.00 (East & West
Random)

39.33 Chs

South $\frac{1}{2}$ of Sec. Line bet. Secs 28 & 29 Var. 3°53'

$\frac{1}{8}$ Stk 19.66 $\frac{1}{2}$ (Sta 97.23 $\frac{1}{2}$) 1.82 West.

Oneida Co.
Dist. Unit 2
Saturday, January 4, 1936

4th Day—362 Days to Follow

37-11 Continued.

Corrections

39.33 Chs.

N. $\frac{1}{2}$ Sec Line bet Sacs 32 & 33 Var. 9° 00' W.

$\frac{1}{8}$ Stk 19.66 $\frac{1}{2}$ (Sta. 57.89 $\frac{1}{2}$) 0.99 lks West

Additional Corrections

38.09 Chs

S. $\frac{1}{2}$ Sec. Line bet Sacs 33 & 34 Var. 1° 21' E.

19.04 $\frac{1}{2}$ $\frac{1}{8}$ Stk. — 0.11 East.

Tr. Line bet Trs 36 & 37 R. 11 E

Var 0° 50 $\frac{1}{2}$ E

Sec. Line bet Sec. 4 & 33 (85.33 Chs)

21.33 $\frac{1}{4}$ West $\frac{1}{8}$ Stk. -0.14 lks South

63.99 $\frac{1}{4}$ East $\frac{1}{8}$ Stk. 1.06 South

Move my ctr of Sec 33 2.30 East

" " $\frac{1}{8}$ Stk. Southwest Ctr 1.15 East.

Oneida Co.
Dist. Unit

Sunday, January 5, 1936

5th Day—361 Days to Follow

37-11

New B.T.s

Sec. Cor. to Sacs 27, 28, 33 & 34

VIZ { Cedar 6 N 32° 40' W. .70 lks
" 12 N 40° 50' W. .38
Ash 8 S. 42° 50' W. .57

Sec Cor to Sacs 28, 29, 32 & 33

VIZ { Cedar 12 N 22° 50' E. .06 $\frac{1}{2}$
" 10 N 24 $\frac{1}{2}$ W. .21
" 10 S 35° 10' W. .23
Y.B. 12 S. 20° 20' E. .54

Bot. Sacs 29 & 32 Var 2° 47' E.

W. $\frac{1}{8}$ Stk { No B.T.s near

$\frac{1}{4}$ Stk { Spruce 2 $\frac{1}{2}$ N 24 $\frac{1}{2}$ W. .34
Aspen 4" S. 78 $\frac{1}{2}$ E. .25
" 4 S. 21° 10' W. .24

E. $\frac{1}{8}$ Stk { Tamu 6 N 12° 10' W. .56
Tamu 3 N 70 $\frac{1}{2}$ E. .38 $\frac{1}{2}$

Bot 28 & 33 Var 0° 27' E

W. $\frac{1}{8}$ Stk { Birch 16 S. 68° 40' W. .37 $\frac{1}{2}$
" 20 N. 23° 40' E. .51
" 12 S. 63 E. .75

Note. Stake offset North. 26 lks. Stone + for corner

6

Oneida Co
Pickel Unit
Monday, January 5, 1936

6th Day—360 Days to Follow

Continued

Bot. Secs 28 & 33

1/4 Stk { Ash 6 West 1 1/2 Ks
" 8 N. 24 1/2 W. 28
" 9 N. 15-20 E. 22 1/2
" 10 S 10 1/2 E. 23 1/2

E. 1/8 Stk { S. Mpl 10 N. 23-40 E. 30 1/2
Cedar 5 N. 65-40 E. 40 1/2
Ash 9 N. 55 1/2 W. 13 1/2
Ash 9 S. 12-10 W. 23 1/2

South 1/8 Stk bot Secs 28 & 29 Var 3-53 E.

VIZ { Aspir 5" S. 63 W. 55 Ks
Tann. 3" S. 28 1/2 E. 42

N. 1/8 Stk bot Secs 32 & 33 Var 9-00 West

VIZ. Spruce 12 S. 79-20 E. 57
Balsam 6 N. 40-50 W. 30 1/2
Hem 10 S. 67-50 W. 41

S. 1/8 Stk bot Secs 33 & 34 Var 1-21 E

VIZ. No B.T.s near

Trunks bot Trs 36 & 37 Secs 4 & 33 Var 0-50 1/2

VIZ. W. 1/8 Stk Soft Elm 22 S. 18 W. 40 1/2
" " G N. 42-20 E. 37

E. 1/8 Stk. Pinetp 20 S. 56-20 E. 62

Oneida Co
Pickel Unit

Tuesday, January 7, 1936

7th Day—359 Days to Follow

New. B.T.s Continued

For Ctr of Sec 33 { Mpl 8 N. 76-50 W. 22 1/2
Birch 8 S. 65-20 E. 18 1/2

For 1/8 Stk South of Ctr { No B.T.s Near

8

Oneida Co. Prob. Unit.
Wednesday, January 8, 1936

8th Day—358 Days to Follow

Jan 6th 1935

At the Sec. Cor. to Sec. 13, & 24
37-11 - 18-19 - 37-12. See previous
identification. South on Random
Var $2^{\circ} 35' E$

1 foot of snowing & snowing. Found
a deer nearly devoured by wolves.

20.13 Some body's $\frac{1}{8}$ stk (not scribed)
8 ft. 0.4 lks West O.K.

30.00 Needle reads $2^{\circ} 25' East$ Var

40.09 95 lks E of random

40.11 Fell 0.4 lks W. of Badeau's $\frac{1}{4}$ s.

Needle reads $2^{\circ} 05' E$ Var

65.00 " " $1^{\circ} 50' E$ Var

Line follows old random all the
way. 60.13 = 0.10 lks East $\frac{1}{8}$ stk.

80.17 $\frac{3}{4}$ Fell 0.13 West of Sec. Cor. to Secs
24, 25, 19 & 30. Identified by
strip of one Orig. B.T. nearly all gone
deep in moss

9

Thursday, January 9, 1936

3657 $\frac{3}{4}$

9th Day—357 Days to Follow

no marks left, but it is the kind, the
right size, right course and distance
viz. Tamu $5^{\circ} 5' 30" E$ 13 lks. The old post
and this same B.T. was standing in 1909
in accordance to Badeau & Rettz Survey
at that time, as the course & distance
of Range Line substantiates this
statement as well as the B.T. I
propagated this corner by iron
pipe with galvanized cap properly
stamped. There is nothing here for
B.T's. It is 86.57 $\frac{3}{4}$ to ctr of Sec
R.R. Track.

Mat Tang Corr - 0016 = $0^{\circ} 06'$ Corr Var $1^{\circ} 58' E$

Set N. $\frac{1}{8}$ stk. No B.T's near (20.13)

Set $\frac{1}{4}$ stk. ^{40.09} { Spruce 6 N 58 $\frac{1}{2}$ 50 W. 16 lks
" 6 S 76 $\frac{1}{2}$ 50 W. .07

Set $\frac{1}{2}$ stk. ^{60.13} { Spruce 6 S 49 $\frac{1}{2}$ 50 E. .09 lks
" 5 S 60 $\frac{1}{2}$ W. .25

" 5 N 63 W. .29

10

Oreida Co.
Friday, January 10, 1936

10th Day—356 Days to Follow Jan 7th/1936

- All the Sec Cor to Secs. 16, 17, 20 &
21-37-11 See previous identification
West on Random Mag Var. $0^{\circ}00' E$
19.82 Somebody's $1/8$ fall $80\frac{1}{2} N$
22.00 Creek
24.00 Same Creek runs West
26.27 " "
33.22 C.N.W. R.R.
39.52 Old Town Road
40.00 Offset 1.61 S. into Town Road West
41.30 Town Road N65
70.00 Still in Town Road Evening Jan 7th 1936
75.50 Stream S.W. Jan 8th 1936
80.83 Fall 271k's South of Rertz
Sec. Cor.
106.34 Enter open swamp
118.49 $1/2$ Leave " "

.6406 = 24.19'
Corr Var 2.19 E
to 145.5 (old Town
Range)

11

Saturday, January 11, 1936

11th Day—355 Days to Follow

continued

- 124.04 Fall 96 $1/2$ South of
D.H. 1/5 $1/4 S$. N.T.C. 0173
Found his B.T. viz.
W. P. 16 N $55\frac{1}{2} W$ - 081k's (Stp)
" " 15 Notches in it. Remarked
it. & Marked Aspm 3"
S. 68 W. 17 $1/2$. Nothing else
near
I returned to Joe Rertz @ D.H. 1/5
Corner to Secs 17, 18, 19, 20 and
stamped iron pipe. Although I question
ed this corner it has been here
for 30 years Mike Seyerstrom
verified the fact & a Town Road E &
W. terminates here. Adverse possession
governs East side
B.T. W. P. 16 N $28 E$ 621k's
Evening of Jan 8th 1936

.0165 = 0.57'
Corr Var 0.57 E
to 146.0 Cor

12

Onida Co.

Sunday, January 12, 1936

12th Day—354 Days to Follow

Jan 9th 1936

On the Range Line bet Rgs 10 & 11

At the 145 bet Sec 25 & 30

(See previous identification)

As I have D.H. Vaughn's notes of
of Dec 2nd 1898 (Book 2 P. 64)I run North on Random 1st 45' West

Var. D.H.V. says it is 61.02 to M.C.

(Orig. Cont.) His B.T. N.P. 17 N 25 W, 08 1/2 kts

15.58 1/4 S Soft Mpl 12th N 44 E. 35 1/2 kts

Birch 12 S. 22 W. 23 1/2 kts

95.36 1/8 S Mpl 10 North 1 link

W.P. 16 S. 18 E. 39 1/4

2.20 Stream W

3.25 C.T.G.

25.80 Sec R.R.

38.48 Intersect Lake

61.02 0.14 1/2 E of D.H.U.'s M.C. T.B

Identified by his B.T. now stop

Hot Tang Corr = 0.024 =
0.008 Corr Var 1.53

13

Monday, January 13, 1936

13th Day—353 Days to Follow

continued

N.P. 17. N 25 W. 08 1/2 kts

Put a + on Gray Boulder 16"
for ^{corner} Marked another 14" N. 17 E 17 1/2 ktsFrom foregoing M.C. North on
Random Mag Var 58⁰⁰ West

75.72 1/2 Fall 0.15 1/2 kts East of

D.H.U.'s 1/4 stk. Remains of

his old steps B.T.

Hot Tang Corr = 0.020 = 0° 07' Corr Var 4° 53' West

Jan 10th Setting Cors bet 28 & 33

& Sec Cor to Secs 28, 29, 32 & 33

Jan 11th Setting Cors bet 29 & 32, 32 & 33Jan 13th Set. S 1/8 bet 33 & 34, W 1/8 bet

4 & 33. E 1/8 bet 4 & 33

Ctr of 33 1/8 stk South

ctr

Jan 14th set N 1/8 bet 19.824 R. 11 & 12

" 1/4 stk " " " "

set S 1/8 stk " " " "

74

Onida Co

Tuesday, January 14, 1936

14th Day—352 Days to Follow

Pishl Unit

Run from 14th bet 19 & 24 R. 10811
to Sec Cor bet Secs 18, 19 - 37-11 S. 13 &
24-37-10. This is Conc. Post. Orig Gouv't
Cor. Location

32.70 Enter Swamp Fell 0.58 West.

39.60 Sec. Cor, 18, 19, 13, & 24

Jan 16th

On coming to job in morning found
D.H. V. 1/2 by stk 19, 75 South of.

foregoing Sec. Cor identified by his
B.T. viz W.P. stp 16" S. 18 E. 39 3/4

to found the top of his old stk.

Put in new post scribed it & marked
his B.T. stp. as it is badly burned

19.75 Dept 2 1/2 West

New B.T. Aspin 4" N 80. W 16 1/2 lbs

Onida Co

Wednesday, January 15, 1936

15th Day—351 Days to Follow

Pishl Unit

At Sec. Cor 18, 19, 13, & 24
Orig Gouv't. New Concrete post
S. L. North on Random Mag
Var 2°-30' West.

3.50 Leave swamp

12.71 Enter "

22.00 Leave "

39.00 Evening of Jan 16th 1935Jan 17th 1935

42.29 Enter spruce swamp

71.50 Leave "

81.38 Fell 27 1/2 East of Sec Cor

7, 18, 12 & 13

Evening Jan 17th 1935

Nat Tang. 0034 = 0°42'. Corr. Var. 2°18' West

Thursday, January 16, 1936

16th Day—350 Days to Follow

Night Unit

Set Jan 20th

Calculations on Range Line bet. Rgs.

10 & 11 Secs 19. @ 30, 37.11 @ 248.25

37-12

80.00 : 75.72 1/2 :: 40.00 : X = 37.86 1/4

Set Sec. Cor Var 1° 53' E.

.09 lks West of random. Marked B.T. viz

B.T. {	Tam 5 N 85 W. 1.07
	" 7 S 4 E. 1.63

18.93 Set 1/8 Stk. .04 1/2 West of Random

Corrections for Line bet

Secs 13 @ 18 Rge Line bet 10 & 11

81.38 Sec Cor to Secs 7, 18, 12 @ 13

Var. 2°-18' W.

61.03 1/2 N 1/8 Stk. .20 3/4 lks W. of Random

Tam stp 5 N 40 E. .17

Spruce 3 S 65 W. .11

" 4 S 4 E. .31

40.69 1/4 Stk. .13 3/4 West of Random

+ on stone 14x26 S. 27 E. 42 lks

Friday, January 17, 1936

17th Day—349 Days to Follow

20.34 1/2 1/8 Stk .07 West of random

Pine stp. 18 S. 65 W. 30 lks

March 9th
Saturday, January 18, 1936
18th Day—348 Days to Follow

42 Miles. 35-9
At the Sec Cor to Secs
23, 24, 25 & 26. Identified
by Dorrs Post & his B.T.
viz. Tam 3 S 26 W. 28 and
Orig Gout viz Tam 4 S. 70. W. 7 1/2
Put in new post. Marked
B.T's viz. Tam 3" S. 71 W. 23
Spr. 3" S. 11 1/2 E 40
Spr. 6" S. 55 E 86 1/2

March 9th 1936
Sunday, January 19, 1936
19th Day—347 Days to Follow

At the Sec Cor. to Secs
27, 28, 33 & 34. 35-9.
Identified by steps of
Orig Gout B.T's viz:
Pine 14' S. 37 W. 75
Pine 8 S. 27 E. 60
Marked
N.P. 12' S. 25 W. 89
Ham 12" S. 9 E. 62 1/4
W.P. 8" S. 77 E. 1. 17 1/2

Evening March 9th 1936

100 Miles.
42
58

March 10 1936
Monday, January 20, 1936
20th Day—346 Days to Follow

35-9

At the Sec Cor to Secs 35 & 36
35-9 182 34-9. West on
random Mag Var $0^{\circ}37'W$. Var
March 12th 1936
Started at 65.00 continued
West.

82.21 Sec. Cor. in Road

Marked B.T^o viz. 94 1/2
Elm 10" S. 48 3/4 E 1.76' lks
Set Mpl 14" N 35 1/4 E 1.76' lks
Elm 8 N 8 E. 59 lks

Set W. 1/8 S. 48 1/4 lks North offset.

Marked:

Aspm 8" N. 30 W. 38 lks
36 Gray Boulder S. 31 W. 41 lks

March 12th
Tuesday, January 21, 1936
21st Day—345 Days to Follow

Continued

Set 1/4 Corner. HO. offset N.

Marked B.T^o

Elm 6" ~~N 41 1/2 E~~ 58 1/2
Ash 5" S 38 W. 51 lks

March 18
 Wednesday, January 22, 1936
 22nd Day—344 Days to Follow

At the 31, 36. 18 Cor. on the
 S.W. Cor Trip 35-9. North
 on random Mag Var 5° 25' E
 1.37 Leave swamp
 13.54 S.T.H. 417
 4.45 C&M.W. B.R.
 5.01 Wet open marsh
 19.42 Old $\frac{1}{2}$ stake on Line
 21.36 Island
 24.00 Marsh
 26.70 Lake
 39.72 Marsh Leave Lake
 49.39 Leave Marsh
 59.14 $\frac{1}{2}$ $\frac{1}{8}$ stake
 68.00 Lake
 75.20 Leave Lake
 78.00 E. & W. Road

Thursday, January 23, 1936
 23rd Day—343 Days to Follow

80.57 Swamp
 87.00 Leave swamp

121.80 $\frac{1}{2}$ Fall 188 West of
 114 Cor. bet 25 & 30.

Identified by one Dry B.T. v12
 (dead) standing Birch 16 N. 32 W. 16
 Lynden stool 12. 5.35 W. 15

New Post, new B.T's v12

Mpl 8 5.48 $\frac{1}{2}$ W. 34 W's

Ham 12" 5.39 E 81 W's

Ash 10 5.78 $\frac{1}{2}$ E 1.03 W's

Nat. Tang. Corr = .0154 = 0° 53'

Corr Var = 4° 35' E

Set up over 44.5. Continued North on
 110.08 E Var (March 16th)

12.59 Spruce swamp

16.00 Leave

24.25 Marsh open

24

March 16th

Friday, January 24, 1936

24th Day—342 Days to Follow

26.84 Leave marsh

27.41 Fire Lane

37.00 Swamp

40.00 Leave swamp

46.76 Swamp

51.38 Leave swamp

55.00 Enter swamp

59.00 Leave swamp

59.12 E. & W. Road

64.30⁰ Fall 60' W. of Docks ^{of} 1/2 Stk

Nat Tang Corr. 0093

25

March 17th

Saturday, January 25, 1936

25th Day—341 Days to Follow

Set Sec Cor 30, 31-35-9, 25, 36

35-8 @ 81.20 & 1.25 E. of random

B.T. Cedar 9 N. 49 W. 1.37

Set 5. 1/2 stk bet. 31 & 36 @

20.30 - 0.31 E. of random

B.T. Red Oak 6 N. 2 E. 1.14

40.60 Set 1/4 0.62 1/2 E. of random

No B.T. near sets 1.05 N. of Lake
in open marsh

60.90 Set N. 1/8 stk 0.93 3/4 E.

of random. No B.T. near

Set 5. 1/2 stk bet. Secs 25 & 30

@ 101.50 @ 1.56 E of random

B.T. Hem. 9 S. 18 W. 31

26

March 18th
 Sunday, January 26, 1936
 26th Day—340 Days to Follow

Continued random on
 North ^{From Dorro 1/8 Str} See Page 246

88.75 Enter swamp

100.60 Leave "

125.75 Fell 243 East of corner
 on Range Line to Secs 13, 18
 19824

Net. Tang. Corr. .0193 = 12.06'

Corr. Var. 5°-14' E

27

Monday, January 27, 1936
 27th Day—339 Days to Follow

28

March 1936
Tuesday, January 28, 1936

28th Day—338 Days to Follow

74 Miles

At the Sec. Cor (18, 19, 35-9)
(13, 24, 35-8) North on random
Mag. Var. $1^{\circ}10' E$.

19.89 $\frac{1}{4}$ Sunbodies $\frac{1}{8}$ Stk40.00 Evening of 1900 24 Miles
March 20th40.00 Edge of swamp offset
1.00 West,

45.40 Leave swamp

45.18 Offset .75 West -

51.64 Road N. & S

82.62 Fell 95 East of Sec Cor

Nat Tang. Corr. 0327 = $1^{\circ}53'$
7, 12, 12, 13Corr. Var. $3^{\circ}03' E$ Location mtr of Range Line
Road. Verified by B.N. Moran & Jack Thaisen

Marked B.T.s.

W.P. stp 15 S. 62 $\frac{3}{4}$ W. 97Fence Post N. 87 $\frac{1}{2}$ E 27 $\frac{3}{4}$

March 24th 1936 29
Wednesday, January 29, 1936

29th Day—337 Days to Follow

From foregoing Sec Cor N. on 11th 1527.00 Evening of March 20th

46.26 E & W Road

58.00 Wet Marsh

60.00 Leave "

1198.51 Fell 1.65 East of
D.H. U's $\frac{1}{8}$ Identified by D.H. U's old post
& his B.T. plan viz:Birch 12 S. 77 $\frac{1}{2}$ W. 10 lks

Put in new Tam. stk.

Nat Tang. Corr. $\begin{matrix} .0019 \\ 0107 \end{matrix} = \begin{matrix} 0^{\circ}-27' \\ 0^{\circ}-57' \end{matrix}$

83.11 Set Sec Cor. (6, 7, 35-9)

(1, 12, 35-8) 1.38 $\frac{3}{4}$ East
of random. Found Corner See Page 196

Marked B.T.s.

~~Hemlock 12 S 81 E .30 lks~~~~" " 12 S 45 W .62 $\frac{1}{2}$ lks~~~~Pine Stp 12 N 52 W .08 lks~~

March 25th

Thursday, January 30, 1936

30th Day—336 Days to Follow

35-9

Set South $\frac{1}{8}$ stk bet Secs 13
 @ 18 @ 20.65 $\frac{1}{2}$ - .67 $\frac{1}{2}$ West
 of random. Marked B.T.^s
 Iron wood 5" S. 20. W. 29 lks
 Maple 10" N 42 W. 60 lks

Set $\frac{1}{4}$ Cor @ 41.31 - .35 lks West
 of random. Marked B.T.^s
 W. B. 8" N. 13 $\frac{1}{2}$ W. 37
 Blk Ash 14" N 56 E 49 $\frac{3}{4}$

Set N. $\frac{1}{8}$ stk @ 61.96 $\frac{1}{2}$ - 21 $\frac{1}{2}$ lks
 West of random. Marked B.T.^s
 Cedar stp 10" S 14 E 22 lks
 N. Pine stp 12" West 04 lks

March 25th

Friday, January 31, 1936

31st Day—335 Days to Follow

Bet. Secs 7 & 12 35-9

Set South $\frac{1}{8}$ stk @ 20.77 $\frac{1}{4}$
 $\frac{3}{4}$ East of random. Marked
 B.T.^s viz. ~~Red wood stp 10" N 84 W. 48 lks~~
 W.P. stp 10" N 84 W. 48 lks

Set $\frac{1}{4}$ Cor @ 41.55 $\frac{1}{2}$ - ^{32 $\frac{1}{8}$} ~~69 $\frac{1}{4}$~~ East
 of random. Marked B.T.^s
 Elm 6 N. 54 E 64 lks
 Basswood 5 N 9 E 73 lks

Set North $\frac{1}{8}$ stk @ 62.32 $\frac{3}{4}$ -
⁴⁸~~1.04~~ East of random. Marked
 B.T.^s viz. W.P. stp 22 552 E. 1.45
 W.P. stp 24" N. 68 W. 1.10

March 26th
 Saturday, February 1, 1936
 32nd Day—334 Days to Follow

Went back on my random
 Range Line & found
 Sec Cor to Secs 19, 30
 24, & 25. Found remains
 of old scribed post &
 Stps of Orig. B.T. viz
 Hem 8 S 66 W. 12 }
 Hem 10 N 31 E. 16 } nearly
 all gone

Nat Tang Corr. 0209 = 1st 12' Corr. Var. 2nd 86 E
 41.54 Feil, 87 West of
 foregoing. Sec Cor.

W.P. stp 18 West 68 lks

W.P. stp 21 S. 29° E. 1.41 lks

March 26th
 Sunday, February 2, 1936
 33rd Day—333 Days to Follow

29 Miles

As from Page 23 & Page 32
 the true Var. of Range Line bet
 Secs 30 (35-9) & 25 (35-8) is
 3rd 56' E. Var. @ Nat Tang Corr. is
 0209 = 1st 12' @ the dist. from
 1/4 Cor. bet 25, & 30 to Sec. Cor
 19, 30 (35-9) 24 & 25 (35-8) is
 41.54

Set N 1/8 stk @ 20.77 and
 43 1/4 East of random

Marked B.T. 5

W.P. stp 16' N 50 E 12 1/4

W.P. stp 30 N 25 W. 88 1/2

Set Dorrs 1/8 stk 22.85 South
 1/8 stk bet 19 & 24. Identified
 by Dorrs B.T. viz Birch 12 N 24 W. 25

New B.T. Bassoid 5' N 46' E. 14 3/4 lks

Oak 5' S 68' W. 9 1/2 lks

Mag. Var. 4th 49' E = (0118 Nat Tang Corr)

March 27

Monday, February 3, 1936


34th Day—332 Days to Follow

Set 1/4 Cor. bet. 19 & 24 @
 87.25 @ 331ks East
 of random. W.P. stp 24 S. 6° W. 251ks
 W.P. stp 18' N. 69 1/2° E. 571ks
 Then the dist from foregoing
 1/4 Cor to 500, 18, 19, 35-9
 13, & 24 35-8 is 38.50 1ks
 & the Nat Tang Corr ^{40.77} is 0716
 4° 06' Corr Var. 8° 44' E

Set N. 1/2 stk bet 19 & 24
 @ 106.50 1/2 @ 1.05 West
 of random
 W.P. 12" S. 25 1/2 W. 1.40 1/2
 Oak. 6" S. 81° E. .271ks

Tuesday, February 4, 1936

35th Day—331 Days to Follow



March 27
 Wednesday, February 5, 1936
 36th Day—330 Days to Follow

At the S.W. Cor of Trps.
 35.9. Ron East on random
 Mag. Var. $0^{\circ}05'$ West.
 1.00 Leave swamp
 11.91 $\frac{1}{2}$ Cr of S.T.H. No 17
 15.54 Enter open swamp
 19.30 Leave swamp
 25.00 Evening 27th March 653
 March 28th
 41.12 No 14 Corner
~~80.00 Evening of March 28th 93.5~~
 57.00 Swamp
 65.00 Leave swamp
 71.80 Enter swamp
 76.00 Leave " "
 80.00 Evening March 28th 1936

March 30th
 Thursday, February 6, 1936
 37th Day—329 Days to Follow

84.60 Enter swamp
 87.00 Leave swamp
 120.00 Evening of March 30th
 March 31st 1936
 143.00 Open Marsh
 145.75 Leave " "
 150.00 Open Marsh
 152.00 Leave " "
 160.00 Evening of March 31st
 April 1st 1936 40.
 164.72 Enter Open marsh
 167.00 Leave " "
 176.60 R.R. Tracks
 187.00 Highland swamp
 194.45 Leave " "
 207.00 Open marsh
 215.81 Leave " "
 221.86 R.R.

Friday, February 7, 1936

38th Day—328 Days to Follow

226.52 R.R.

227.63 C.T. Q

241.12 Hrb. Evening 1st
840 April

April 2nd 1936

241.12 R.G. North 24.68

to T₁ Line Road or C.T. QDist west 9.32 Fell Not
Cor. .191ks231.80 Fell 24.49 South of
Corner to Secs 33, 34 35-9
334 35-8

Nat Tang Corr. .10565 = 6° 02'

Corr. Var. 5° 57' E.

241.12 : 231.80 :: 81.12 : X = 77.98 Cor.

to Secs (31, 32, 35-9) (5, 6, 35-8)

W.P. 10° S. 46° W. 591ks W.P. 14° N. 37° E. 1.36

W.P. 12° S. 77° E. 371ks W.P. 14° N. 21½° W. 1.63

April 2nd 1936
Saturday, February 8, 1936

39th Day—327 Days to Follow

231.80 - 77.98 = 153.82

153.82 ÷ 2 = 76.91

77.98 + 76.91 = 154.89 Sec. Cor

9.43 R.R. Tract
to S₂ 833 BT₂ M₁ 10" N. 17° E. 621ks
H₁ 12" N. 75° 77ks M₁ 16" N. 39° W. 1.521ksTown
Section Line 31 & 6

81.12 : 77.98 :: 40:00 : X = 38.45

39.53 ¼ Car bet 6 & 31

Marked B.T.₅

W.P. 9° N. 61° E. 39

W.P. 8° S. 31° W. 65½" 2.14½"

20.30½ West ¼ Stake

W.P. 8" N. 65° E. 96½1ks

W.P. 12" S. 27° E. 40½" 2.20

58.75½ East ¼ Stake

W.P. 6" S. 81½° E. 71½1ks

W.P. 7" N. 38° E. 581ks

40

April 6th 1936
 Sunday, February 9, 1936

27 Miles

40th Day—326 Days to Follow

116.43 ^{14.33} ^{12.30} $\frac{1}{4}$ Cor bet Secs 5 & 32

Marked B.T.

Y.B. 16" N. 77° E → 33½

Y.B. 12" N. 3 W. - 50

Hd. Maple 14" S. 34 W. - 25½ kcs

^{5.36 R.R.N}
 97.20 ^{10.27} $\frac{3}{4}$ West $\frac{1}{8}$ bet Secs 5 & 32

Marked B.T.

W.P. 8" N. 18 W

W.P. 10" S. 30 E

Hem. 12" S. 70° W.

32

41½

69½

14.33

^{12.25 R.R.N}
 135.66 $\frac{1}{4}$ East $\frac{1}{8}$ bet 5 & 32

Marked B.T.

Hem 12" S. 69 E. 15½ kcs

Hem 14" N. 14 W. 30½ kcs

April 13th 1936

April 7th
 Monday, February 10, 1936

41st Day—325 Days to Follow

174.11 ^{18.39½} $\frac{3}{4}$ West $\frac{1}{8}$ bet Secs 4 & 33

2.00 N. 108 R. Marked B.T.

W.P. stp 30" East 06¾ kcs

Aspen 10" S. 33° W 37 kcs

N.P. stp 24" N. 14° W. 1.09 kcs ^{20.42½}

193.34 $\frac{1}{2}$ $\frac{1}{4}$ Cor bet 4 & 33

Marked B.T.

Hd. Maple 10" S. 75° E 40 kcs

Hd. Maple 12" N. 4° E 40 kcs

212.57 $\frac{1}{4}$ East $\frac{1}{8}$ bet 4 & 33 ^{22.45¾}

Marked B.T.

Red Oak 10" N. 6° W 61 kcs

Red Oak 7" N. 20° E 68¾ kcs

Rocks around post

See Next sheets for True distances

44

April 8th 1936

Thursday, February 13, 1936

44th Day—322 Days to Follow

At the Sec Cor 35 & 36-35-9

East on random 0°00'

17.00 Enter swamp

19.00 Leave swamp

23.90 Enter "

27.00 Leave "

36.00 Enter "

38.42 Leave "

40.00 Enter "

51.00 Leave "

58.50 Enter "

81.50 Fell 1.87 South of Trp. Corner

Nat Tang Corr 0228 = 1°19'

Corr. Var. 1°19' E.

61.42 1/2 East 1/8 Stake 1.40 North

N.P. 14 N. 2 E. 2.31 1/2

40.95 1/4 Corner .33 1/4 North

N.P. 8" N. 60 E 25 1/2

N.P. 8 S. 82 W. 25 1/2

W.P. 7 N 3 W. 11

April 8th 1936

Friday, February 14, 1936

45th Day—321 Days to Follow

45

20: 47 1/2 West 1/8 stake 46 3/4

N.P. 8" N 80 E 1.49

Evening April 8th 26

46

April 9th
 Saturday, February 15, 1936
 46th Day—320 Days to Follow

29 Miles

At the S.E. Trip Cor. of 35-9
 North on random Nag-Var
 $1^{\circ}35'E$.

40.283 $\frac{1}{2}$ Fell 1.05 West of
 Orig Govt $\frac{1}{4}$ stake identified
 by stub of Orig B.T. Marks
 plain viz. Tam 7.5.70 E. 09'1Ks
 Tam 10 580 W. 10 (Down)
 Put in iron pipe @ Cedar post
 Nat. Tang .02606. = $1^{\circ}30'$
 Corr. Var $1^{\circ}05'E$.

Marked B:T^s viz. Tam 4' N. 23° W. 33' Ks

Tam 5" N. 74 $\frac{1}{2}$ W. ~~33~~ .62 Ks

65.15 Miles Evening of 9th

29,
 365

47

April 10th
 Sunday, February 16, 1936
 47th Day—319 Days to Follow

At the $\frac{1}{4}$ Cor. bet Secs.
 1836 on the Town Line bet
 Trps 35 836 R 9E.

Wests on random $1^{\circ}10'E$
 7.55 Leave swamp

9.00 Enter on ~~random~~
 33.00 Leave ~~random~~

41.96 $\frac{1}{2}$ Sec Cor. Fell 39' Ks
 South. (182.35-9) (35 836-36-9)
 Nat Tang .0093 = $0^{\circ}32'$
 Corr Var = $1^{\circ}38'E$.

✓ B.T. Spruce 5' S. 35° E. 70' Ks Tam 7 N 38° E. 1.26 $\frac{1}{2}$
 20.98 Set $\frac{1}{8}$ Stake 19 $\frac{1}{2}$ North
 of random.

From foregoing Sec. Cor. W. on random
 $1^{\circ}38'E$

5.00 Evening of April 10th Reading 99 $\frac{1}{2}$ Miles

48

April 11th

Monday, February 17, 1936

48th Day—318 Days to Follow

Set South $\frac{1}{8}$ stake ^{1986 1/4} bet 12 & 7
 B.T. Cedar 10" N. 15 E. 6 1/2 lbs
 Cedar 5" N. 22 W. 12 3/4 lbs

Set 1/4 bet 12 & 7 @ 39.72 1/2
 Hd N. pl. 24 N. 28 W. 70 lbs
 Y. Birch 6 S. 50 E. 7 1/2
 Set North $\frac{1}{8}$ stake @ 59.38 3/4
 B.T. Cedar 6" N. 86 W. 21 lbs
 Cedar 8" East 25 lbs

Bot Soc 1 & 6

Set South $\frac{1}{8}$ @ 19.99 Spikes in
 " 6" offset stake 44 lbs.
 W.P. 10" N. 45 E. 89 lbs
 W.P. 5" S. 45 W. 55 lbs
 Hem 6" S. 80 E. 55 lbs

49

Tuesday, February 18, 1936

49th Day—317 Days to Follow

Set 1/4 @ 39.98 1/2
 B.T. Hem 6" N. 53 E. 70 lbs
 Hem 8" N. 75 E. 53 lbs

3 1/2
23

April 13th
 Wednesday, February 19, 1936
 50th Day—316 Days to Follow

From Sec. Cor (1, 2, 35-9)

(35, 36 36-9 Reached 5.00

Evening of April 10th West

on random 1°-30' E

Creek. 19.00 Chains

42.21 Fall 29½ North of Orig.

Post ¼ 5th bet Secs 2 & 35

Ident. fixed by Post B.T's. stump

& nearby all gone viz. Horn 10

57½ E. 23 Horn 8 N 35 W. 20 lks

Found Vaughans B.T. W.P. stp. 30'

N 55 W. 42 lks

N.P. stp 12" ^{N 50 W} S 33 W. 43 lks

Blk Ash 7' East 81 lks

Not Tang. Corr. 0070 = 0°-24' - Corr Var 1°-54' E

21.10 ½ set ¼ 5th ^{143 ½ lks South} Marked B.T's

W.P. stp 70" N 50 W. 30½

W.P. stp 7' N 20 E. 1.72 ¼ lks

April 14th
 Thursday, February 20, 1936
 51st Day—315 Days to Follow

From foregoing ¼ 5th West on
 random. Mag. Var. 1°-54' E. Var.

^{25.50}
^{28.24} ^{2.74} ^{1.46}
 46.25 Fall 1.46 South of Sec. Cor

to Secs 2, 3, 34, 35. Identified

by D.H. Vaughans B.T. viz. Elm
 24' S. 68 E. 52 lks

New Oak Post scribed it. New

B.T's viz. W.P. stp 24" N 38½ E 144½

Elm 12" N 19½ W. 67 lks

Balding 4' S. 85¾ E. 78 lks

Not Tang. Corr. 0354 = 2°-02'

Corr Var 0°-08' West Var

20.62½ set W. ¼ 5th 73 North

of random

Squared Oak post scribed. Rocks around

post. Nothing fit for B.T's 33½

April 16th

Friday, February 21, 1936

52nd Day—314 Days to Follow

Snowing, cold wind.

Speedometer 84.2 07^v

At the Sec. Cor 3, 4, 33, 34

on the Town Line bet Townships

35, & 36 Range 9 East. Identified

by D. H. Vaughans stake & stubs

(down) & burned of Orig. Govt B.T.s

112. Cedar 7 N 33 W. 27 lks

Cedar 7 S 47 E. 89 lks. Put in

iron pipe with brass cap.

Marked B.T.s

Cedar stp. 8" N. 10 E. 77

Run East on random Mag Var
2° 45' E.

14.39 Open wet swamp

27.00 19000 n 1

April 16th Continued

Saturday, February 22, 1936

53rd Day—313 Days to Follow

Washington's Birthday

41.78 Fell. 35 South of Orig. "

Govt 1/4 Stake. Post gone. Found

Orig. B.T. down but plain viz

Hem 10 S 71 E 23.

D. H. Vaughans B.T. here also

now a dead stub marks plain

viz Hem 10 South 29 links

Put in new scribed post & marked

B.T. viz. Elm 8 S 74 E. 36"

Hard Maple 8" N 64 E. 30 1/2

Elm 8" N. 4 1/2 E. 25

Nat. Tang Corr. 0084 = 0° 29'

Corr Var. 3° 14' E.

20.89 Set West 1/8 stake in open
swamp 17 1/2 North of random

April 17th 1936

Sunday, February 23, 1936

54th Day—312 Days to Follow

At the foregoing $1/4$ $5/16$ or
 $1/4$ bet 3 & 34 on the Township
 Line bet 35 & 36-9 East on
 random Mag. Var. $0^{\circ}00'E$

Kughans Dist 41.81
 B.T. Elm 568 E 52

6.29 Tag Alder swamp

12.90 Leave

17.28 Open 28.78 Leave

41.91 Fell. $39\frac{1}{2}$ South of Sec. Cor

to Secs 2, 3, 34 & 35

Nat. Tang. Corr. 0094 = $0^{\circ}32'$ Corr. Var. = $0^{\circ}32'E$

20.95 $1/2$ Set East $1/8$ $5/16$ 1934 North
 of random. Sets in open marsh
 Wet. No B.T. near. Squared & scribed
 cedar post

April 18th

Monday, February 24, 1936

55th Day—311 Days to Follow

Speedometer 23° - 51 28

At the Sec. Cor 3, 4, 33, 33 $1/4$
 on the Town Line bet 35 & 36
 East on random $0^{\circ}30'E$

(See page 53) 2.60 Exer. swamp

Leaves swamp

41.70 Fell. $15\frac{1}{2}$ South of Orig.

Gout $1/4$ stake. Identified by
 old scribed stake & stump of
 Orig Gout B.T. viz Pine 7

N. 8 W. 07 kcs. Part of boxing
 still left, rest cut off on log and gone

Nat. Tang. 00371 = $0^{\circ}13'$ Corr. Var. $0^{\circ}17'E$ 20.85 Set $1/8$ $5/16$ D.H. $1/2$ old B.T. Tam stp. viz O.K

Tam. 10" N. 27 W. 24 Tam. 10" S. 10 E. 24' Pine 4" N 75 W 26 kcs
 over.

April 18th
 Tuesday, February 25, 1936
 56th Day—310 Days to Follow

Continued

Marked New B.T.S. & set new
 scribed cedar post for 1/4 st^K

Soft Mpl 9 5.30 E .21 lks

Soft Mpl. 9" 5.61 W. 46 lks

Herr. 10" N 50 W. 40 lks

April 19th
 Wednesday, February 26, 1936
 57th Day—309 Days to Follow

Speedometer. 13.0 43. ~~10~~ 30

From foregoing 1/4 stake ^{West} 0°00' Var.

20.75 Noisy Creek

37.77 Noisy Creek

Corr. Var. 0°46' E

40.72 Fell .54 North of
 Nat Tang Cor. 01326 - 0°46' E
 Orig. Sec. Cor to Secs 4, 5,

32, & 33. Stake is gone,
 but found both Orig B.T.S. down
 but marks v12. Tam 20 N 58 E. 40 lks

Tam 20 5.80 E. 17 lks

Someone deliberately tried to destroy
 this Corner, but B.T.S. were covered
 in grass. Marked New B.T.S. iron post
 & scribed cedar stake. Ash 7 S 14 E. 71 lks

Soft Mpl. 6" S 68 W ~~7~~ 33 1/2

Soft Mpl 10" N 62 W. 1.49 lks

Thursday, February 27, 1936
58th Day—308 Days to Follow

20.36 Set $\frac{1}{8}$ stke. in center
of Naisy Creek
Marked B.T.
Cedar $\frac{1}{4}$ " North 5 $\frac{1}{4}$ lks

April 28th 1936
Friday, February 28, 1936
59th Day—307 Days to Follow

At the 580 Cor (5, 6-35-9)
31, 33 36-9 West on random
Needle shows 1° 25' East. Tried to
start on 0:00 but force proved
too much attraction

9:00 Leave cultivated field

39.60 Spruce swamp

40.66 Fall 38 $\frac{1}{2}$ North of Orig
Gout $\frac{1}{4}$ stake. Identified

by Dorrs old scribed post.

rotted to a shell Orig B.T. stp
nearly all gone viz Tam 8-560E-20

Dorrs B.T. stp nearly gone viz Spruce 6 N 62W-11

New scribed post. Marked new

B.T.S. viz Spruce 3: West 56 lks

Spruce 3 S. 65 E 9 $\frac{1}{2}$

Spruce 4 N 3° W. 1.04 lks

Net Tang Corr. 0094 - 0° 32' Corr Var. 2° 00' E ±

Net Tang Corr. 0095 - 0° 33'
Corr Var. 1° 58' E

April 28th
 Saturday, February 29, 1936
 60th Day—306 Days to Follow

West from foregoing $\frac{1}{4}$ Stake
 Mag. Var. $12^{\circ} 20' E$

6.00 Leave swamp.

17.47 Tag Alders

24.00 Leave $\frac{1}{2}$ & Enter open marsh

27.50 Noisy Creek 30.35 Creek 38.00 open field

42.48 $\frac{1}{2}$ Fell 3.56 North of

N.E. Trip Corner

Not Tang. 08379 = $4^{\circ} 41'$ Corr. Var. $6^{\circ} 07' E$

42.69: 42.48 $\frac{1}{2}$: 20:00 : X = 19.90 $\frac{1}{2}$

Set West $\frac{1}{8}$ 1.67 South of random

$$a = \frac{3.56^b}{\sin A \cdot 08339} = 42.69 \text{ Checks with actual}$$

Govt. Dist.

April 28th
 Sunday, March 1, 1936
 61st Day—305 Days to Follow

East $\frac{1}{8}$ bet 31 & 6 @ 20.38

19 $\frac{1}{4}$ South of random Marked B.T.

Spruce 6" N $12^{\circ} E$. 40 lks

N.P. 14" N $78^{\circ} E$. 64 lks.

Actual 20.00

West $\frac{1}{8}$ bet 31 & 6 @ 19.90 $\frac{1}{2}$ 1.67

South of random. Marked B.T.

Spruce 6" N $75^{\circ} E$. 19 $\frac{1}{2}$ lks

Aspen 20" S $53^{\circ} W$. 38 lks.

Speedometer 63-30 = 33 Miles

May 4th
 Monday, March 2, 1936
 62nd Day—304 Days to Follow

98.
 30.
 30

At hub which sets 78.44 1/2
 or 8.55 1/2 South of section
 Cor. 30, 31 (35-9) 25, 36 (34-9)
 Corr. hub into true line which
 will set East 1.31 lks on N. Edge of
 West East & Transferred into road
 Run East in ctr of road need to
 roads 14°-25' East
 36.00 Leave road
 40.41 Enter marsh
 46.34 Leave marsh
 52.43 1/2 Offset 151 lks S.
 Angled East 100°-08'
 73.83 1/2 to See Cor. 29, 30, 31, 85 1/2
 in ctr of Ste for icks. gate
 Total Dept. 7.88 1/2 = .10677 = 6°-06'
 True Var. 8°-19'

Tuesday, March 3, 1936
 63rd Day—303 Days to Follow

82.80; 73835; 42.00; X = 37.82
 56.73 Set East 1/4 63 North of random
 Rocks around stake North of road
 37.82 Set 1/4 Cor. 129 North of
 random Rocks around post
 42.00; 37.82; 20.00; X
 19.81 1/4 Set West 1/4 stke 1.94 1/2 lks North
 W.P. 3" N 65 1/2 E. 4 1/2
 W.P. 6" S. 39 W. 54 3/4
 32 Miles of Travel.

May 5th
 Wednesday, March 4, 1936
 64th Day—302 Days to Follow

At the East $\frac{1}{8}$ stk of
 Sec 35-35-9. Transited in
_{Sec 2 - 34-9}
 between said $\frac{1}{8}$ stk & East
 $\frac{1}{8}$ stk on North Line of Sec 35
 in County Trunk "Q" Mag.
 Var reads $4^{\circ}25'$ East.
 81.91 $\frac{1}{2}$ to $\frac{1}{8}$ stk from $\frac{1}{8}$ stk

Angle (included) from E. $\frac{1}{8}$ stk
 North Line of Sec 35. East
 to Sec Cor. 35, 36, 75, 26 15
 $88^{\circ}31'$ Course $3^{\circ}00'$ East Var.
 Dist. 20.51 $\frac{1}{2}$

From foregoing Sec. Cor. which sets
 in ctr of "Q" East along ctr. Needle
 roads $1^{\circ}28'$ E.

50.00 Needle to roads $0^{\circ}45'$ W.

Thursday, March 5, 1936
 65th Day—301 Days to Follow

0017 = 0-06 81.41 W
 87.60 Fell 15 lks N. of Sec Cor
 on Range Line 25, 36 35-9
 30, 31 35-10 Found the old
 post buried in "Q" Put in
 $\frac{3}{4}$ " iron rod. Marked B.T. viz
 Cedar stp 10" S. $47^{\circ}34'$ W. 66 $\frac{1}{2}$ "
 Cedar stp 12" N. 51. W. 72 lks
 Cedar 8" N 30 E. 1.13
 Offset cedar post $47^{\circ}12'$ North
 scribed.

From foregoing Sec. Cor. South
 on random Range Line ~~$1^{\circ}45'$~~
 $1^{\circ}30'$ W. Var
 to follow old random

5.00 Leave swamp

30.60 Enter Tag Alder swamp

34.00 Leave " " & Enter open

40.24 Fell 50 lks West of $\frac{1}{4}$ bet 36 & 31

Not Tang. Cor. 0124 = 0.413
 Apply to 02.07 W

Friday, March 6, 1936

66th Day—300 Days to Follow

20.14 $\frac{1}{2}$ Set $\frac{1}{8}$ str. 25 lks East
of random
Marked B.T's.

Soft Maple 4" N 20 W. 37 lks

" " 4" S 78 W. 46 $\frac{1}{2}$ lks

Speedometer 75° 52 Miles

Evening of May 5th 1936May 6th
Saturday, March 7, 1936

67th Day—299 Days to Follow

Sec 18-40-5

Judge Phillip Finnegan
Speedometer $\frac{9971}{9878 - (77.8)}$
93 - 1'

May 7th 1936

" " " 9975

As from H.C. Hall's Survey of
7/10/28 Book 6 P. 42

The South Boundary of the
North 645 of Gout Lot. 4—Sec. 18
40. Range 5 E Found the iron
on shore of Lac du Flambeau
Identified by his B.T's viz. Blk Oak
7 N 59 E 78 ft. Blk Oak 12 N 34 $\frac{1}{4}$ E. 55
Found Iron 100' East. Identified
by V.P. 9 N 56 $\frac{1}{2}$ E. 4. 3rd X.P. 6 N 47 $\frac{1}{4}$ N.
21.8 ft.

Run East on Line of iron pipes
Shows 10-25' E.

May 8th
 Tuesday, March 10, 1936
 70th Day—296 Days to Follow

5.2 from Mann building
 Size 10" Wide X 10.2 1/2

Angle to ^{N. Corner} Boat house from Iron
 at Lake from E. 76°-24' Dist.
 155.6

Angle to South Corner 81°-44' Dist
 169.4 170.4 1/2 169.4 1/2
 Size N. 85 30.2
 " E & W. 24'

10.157 Evening May 8th/1936
 10.067
 90 Miles

May 9th
 Wednesday, March 11, 1936
 71st Day—295 Days to Follow

Judge Finnegan

101.87 - 10283 = 96 N/W
 670 Gallons

May 11th 1936

Thursday, March 12, 1936

72nd Day—294 Days to Follow

Enterprise Unit

10,519

At the Sec Cor. 31 & 36 ³⁵⁹ 25-30
 Cr of Highway "Q" Range Line
 See previous identification

North on random $0^{\circ}50'E$

8.80 Leave cedar swamp

20.00 Rained out at noon & returned
to Car.

10364

10,319

45 Miles

May 12th 1936

10,367

20.00 Enter swamp

24.55 Leave "

46.00 Open "

49.70 Leave "

66.53 Swamp

Friday, March 13, 1936

73rd Day—293 Days to Follow

70.45 Leave swamp

70.59 C. & N.W. R.R. Track

Evening 12th 1936

10,427 7

10,367

60 Miles

May 18th 1936

10.634

Nat Tang Corr. 0089

 $0^{\circ}30'$ Corr. Var. $1^{\circ}20'E$

77.00 Enter swamp

80.26 Fall 72 East. 24, 25-35-9 13.30.

35-10

From foregoing N. on random Mag. Var.

 $1^{\circ}00'E$

2.31 Leave Swamp

3.50 Enter "

13.76 Leave "

17.00 Enter "

18.50 Leave "

35-10
Corner

74

May 18th 1936
 Saturday, March 14, 1936
 74th Day—292 Days to Follow

29.5°
 Enter swamps
 40.00 Could not find 1/4 stk

10678

10634

444

May 19th 1936

Continued North

44.00 Leave swamp enter a new marsh

45.60 Enterprise Creek Road East

47.46 Leave Marsh

80.00 Old RR: R.A.W. E & W &

no Sec. Corner

Will run from West for this
 corner as Dorn kun this line

10712

10678

34

See Page 77
 Corner found

May 20th

75

Sunday, March 15, 1936
 75th Day—291 Days to Follow

60x10 = 600

360

60

1020

420

1440

Mrs Barlow st Lot City

16.1 of Rhldr

15.0

John P. Harrison & Catherine

M. Hanson to Bertha

B. Barlow. Recorded in

Vol. 37 Deeds Page 538

A piece of land in Blk No 7 of the Second
 Addition to Village (now city) of Rhineland
 according to Recorded Plat thereof, more
 particularly described as follows: Commencing
 at the South-west corner of said Blk No 7
 Running thence North 45 feet thence East
 parallel with the South Boundary of said Blk
 about 150 feet; thence South parallel
 with the West Boundary of said Blk 45 feet
 thence West about 150 to the place at
 beginning— It being intended to convey a
 strip of land in the South West corner
 Blk No 7 - 45 X 150

Dated 25th of July 1904

May 25th
 Monday, March 16, 1936
 76th Day—290 Days to Follow
 Enterprise Unit

10,944 - 10,975 = 31

At the Sec Cor. 13, 14, 23 & 24
 Conc. Post. & Orig. Govt. Identified
 by Cedar 9 S. 44 E. 37' Cedar ^{Half} 9 N 87 W 34 1/2'

Run East Mag. Var. 1° 35' E

4.52 Leave swamp

11.24 Enter "

23.75 to Lake

31.29 Over "

44.24 1/4 Stake fell 78 1/4 East

Identified by Dorrs Post & trees

Tam 4 N 84 1/2 W. 17 1/2' } Set iron post
 Spruce 3' N 89 E. 15 1/2' } Both had

Nat Tang Corr. 01768 = 1° 00' 2" - 35' E

Continued on True Line

East

15.36 Leave swamp

Tuesday, March 17, 1936
 77th Day—289 Days to Follow

44.19 Set Sec Cor. 13, 18, 19, 24

Dept on Range Line
 from South 79.39 Fell
 2.69 West of said sec Cor.
 Nat Tang Corr. 03388 = 1° 56' E

Corr Var 0° 56' W Var

Note: I found Dorrs old post
 burned & broken off in grass
 in Beaver flowage & now I know
 we have Orig Location of Govt
 Corner

78

May 26th
 Wednesday, March 18, 1936

78th Day—288 Days to Follow

Enterprise Unit

At the Sec. Cor. 12, 13-359

7, 18-35-10. See identification
in Diary of 1935

South on random 0°50'E

10.84 Fire Lane

24.00 Enter swamp

27.30 Creek

40.00 —

79

June 2nd 1936
 Thursday, March 19, 1936

79th Day—287 Days to Follow

Woodboro Unit

1989

At S.E. Cor Township 37-7
or the Corner to Secs. 31, 36,186 Identified by old stake
& stp of Vaughan's B.T. viz
W.P. stp 24' S. 79 W. 28

W.B. 7 N 77 E 13. (Nearly gone)

Put in new oak Post, scribed
it. New B.T. viz. W.P. stp 15'

S. 77 3/4 W. 97 lks (Nat Tang. 0195 = 1°-07')

West on random 1°-15' E. Corr. Var 2°-22'

40.22 Fell 78 1/2 North of
two old 1/4s scribed both down& broken off. One older than other
Govt B.T.'s gone. I accept thiscorner. New oak post. New B.T.
viz. W.P. stp 24' S. 55 W. 27 lks

Red Oak 4' S. 10 E 13 1/4

" " 4' S. 80 E. 32 1/4

June 2nd
Friday, March 20, 1936
80th Day—286 Days to Follow

Wood 2000 Und
12:30
11:30
(Continued)

From foregoing $\frac{1}{4}$ West on
random $2^{\circ} 22'$ East

Evening of 2nd 21 Miles
40.00. Could find no corner

June 3rd 1936

Went North in old fence
line & found Vaughans $\frac{1}{8}$ stake
down & broken off rotted
Found his B.T. viz W.P. 20 N 20 W 53
stp nearly gone part of boxing
left. Put in new Oak post
scribed it rocks around it.
Marked B.T. Red Oak 3 West
 $22\frac{1}{2}$ lks.

Went North and found
Orig $\frac{1}{4}$ stke. Location by

June 3rd 1936 Cont. 81
Saturday, March 21, 1936
81st Day—285 Days to Follow

one Orig B.T. stp nearly gone &
D.H.V. B.T.s. W.P. stp 14 N 54 E. $43\frac{3}{4}$ lks
W.P. stp 22 S 53 W. $54\frac{1}{2}$ lks

Put in new pitch pine post.

Transfired in between foregoing
 $\frac{1}{4}$ & $\frac{1}{8}$ stke. Needle roads $2^{\circ} 15'$ E.

8 Run South to relocated Sec. Cor
17.00 Ctr. of U.S.H. No 8

20.15 $\frac{1}{2}$ to D.H.V. $\frac{1}{8}$ stke (See foregoing)
On South 20.15. 8 found stake
hole & stump of Orig B.T. viz
N.P. 20 N 54 W. 54 lks (Nearly
gone. Pine (Orig B.T.) tipped over
stp & nearly burned up) Put in
new Pitch Pine post scribed it Rocks
around post. Marked B.T.s. viz
Red Oak. 3 S. 60 W. 37 $\frac{1}{2}$
W.P. stp 24" North 52 $\frac{1}{2}$

June 3rd 1936
 Sunday, March 22, 1936 Cont'd
 82nd Day—284 Days to Follow

Brought forward my random
 Township Line from East.
 40.75 Fell 35 links SouthW
 of Said Sec. Corner 35, 36,
 18.2

Nat. Tang Corr. .00869 = 0'30"

Corr. Var. 1°-54' East.

Continued West foregoing Section

Cor. on Tr. Lins Mag Var 1°-54' East

13.30 Enter swamp

16.21 Leave "

18.50 Enter "

~~20.95 1/2 to hub for triangulation~~

21.20 to Lake

Evening of June 3rd 1936

12.035

12.010

26 Miles

June 4th
 Monday, March 23, 1936
 83rd Day—283 Days to Follow

Wood Gara Unit.

18.03. Hub for Triangulation
 1st 84°-17' - 168-35 - 84°-17' - 168-34

Base 1.30 lks

84°-17' 179-60

90°-00' 174°-17'

174°-00' 5243 Cpt. = 9.98931

9.98931 X 1.30 = 12.99

18.03 + 12.99 = 31.02 Across Lake

30.71 to West side of Lake & swamp

35.62 Leave swamp

40.31 Fell 07 1/2 South of Orig. Cont.

1/4 stake identified by remains
 of old 1/4 stake iron fence post.

Steps of Orig. B.T.'s (Marks burned off viz

W.P. 14 N 64 W. 23. Y.P. 12 S 60 E. 32

New pitch pine post New B.T.'s Y.P. step 14 S 60 W.

88. Y.P. 10 S 76 E. 1.23

Nat. Tang. .00186 = 0'06" Corr. Var. 1°-48' E

June 4th
Tuesday, March 24, 1936

84th Day—282 Days to Follow

Woodboro Unit

Continued West on Town Line

Mag Var. $12^{\circ}48' E$.

~~78.59~~ 12.70 Enter swamp

15.98 Intersect Lake

10.20 Hub for Triangulation

Base 3.00.

$78^{\circ}39' - 78^{\circ}39' - 78^{\circ}39'$

$78.39 + 90 = 168^{\circ}39' - 179^{\circ}60' = 11^{\circ}21'$

Cal. = $4.98188 \times 3.00 = 14.95$

25.15 to hub over Lake

N.B. 40.33 Fell $49\frac{1}{2}$ North of

Sec Cor. (34, 35, 37) (2, 3, 36, 7) as near
as I could determine intersection

U.S. Highway & Woodboro Road

Lat Tang. Corr. $01227 = 0^{\circ}42'$

Corr. Var. = $2^{\circ}30' E$

June 4th
Wednesday, March 25, 1936

85th Day—281 Days to Follow

Woodboro Unit

From foregoing Sec. Cor.
offset 20 lks North West
on random Mag Var $12^{\circ}35' E$

40.17 $\frac{1}{4}$

24.08 Leave Lake

24.99 Leave swamp

30.00 U.S. H. No. 8

40.33 Sec Cor.

20.00 N & S Road

40.17 $\frac{1}{4}$ $\frac{1}{4}$ stk in ctr of
old road. Set New Town Post

At Sec Cor. 3, 4, 33, 34. Identified by

Orig B.T. N.P. 14 N. 77 W. 11 lks

Others all gone

Put in new Cedar Post. Scribed it

N.B.

12.067
12.035
3.2 Miles

June 5th
 Thursday, March 26, 1936
 86th Day—280 Days to Follow

Works for E. Elkton

Conveyance reads All of

Lot 13 & South 10' Lot 11

Blk 14 Orig Plat of Rhineland

My monuments at Post Office

Bldg, Fredericks & Stevens

used as base of survey

& checks with Armory

monuments. Base line

on West of Brown St.

5' offset East.

Measured off 138' West

on Davenport (Lot is 150' Deep)

or 12' for R.O.W. &

45' North on Brown ^{cross to bldg} leaving

25' for Tavern Bldg 54 1/2 Long.

Old Bldg 59 1/2 long

June 5th
 Friday, March 27, 1936
 87th Day—279 Days to Follow

June 5th 1936

Replated Thunder Lakes Plat
 of that part of Govt Lot 6 Sec 32
 37-9

June 8th
 Saturday, March 28, 1936

88th Day—278 Days to Follow
 Woodboro Unit, 12,155

Commenced at S.E. Corner of
 Township 37-7 or 36-37-7, 31-37-8
 Sec 1, 36-7, Sec 6-36-8

For identification see Page 79

North on random Mag Var. $3^{\circ}13'E$

10.00 to U.S. H. No. 8.

20.43 Fall .29 West of D.H.V.^s $\frac{1}{2}$ stk

Stake gone but found his B.T.^s

W.P. stp 18" N 8 W. 56 fms Badly buried

W.P. " 20 5.14 W. 35 fms (Fairly clear)

Nat Tang Corr. 01419 = $0^{\circ}49'$ Corr. Var. $2^{\circ}24'$

New B.T.^s N.P. 12" 565 W. 1.87

W.P. stp 20" N. 45 W. 67 $\frac{1}{2}$ ^{see revision}

Put flag back & corrected line

Transit over $\frac{1}{2}$ stk new scribed oak ^{rocks are} past

& continued on North $2^{\circ}24'$

15.00 Enter swamp

19.80 145. Fell .14 West of

Sunday, March 29, 1936

89th Day—277 Days of Follow

Found one old post standing not
 scribed ~~and~~ found another old
 scribed tipped over & buried
 deep in marsh. I erected this
 post in position & put in a
 new scribed oak post in its place
 Our total distance from S.E. Trip
 Corner to foregoing $\frac{1}{4}$ stk 15

40.23. Nothing near for B.T.^s

Nat Tang Corr. 00605 = $8^{\circ}21'$

Corr. Var. $2^{\circ}03'$

Continued North on $2^{\circ}03'$

2.54 Leave swamp

19.00 Fire Lane

35.64 Fire Lane 25, 36-37-7 - 30, 31-37-8

40.20 Sec. Cor. fall .04 West of

Orig. Goot found old post
 hole. Stps of two Orig. B.T.^s
 over

Monday, March 30, 1936

90th Day—276 Days to Follow

W.P. 12 S. 19 W. - 12 1/2 kcs ^{Tipped} Burned ^{off}
 W.P. 8 N 40 E. 24 kcs (nearly gone)
 Put in new Cedar Post ~~scorched~~
 it. Rocks around post
 Marked now BT.

N.P. 10" S. 68 W. 1.80.

Not Tang Corr = 00099 - Nothing

Set 1/8 Stake @ 20.10 B. 02

East of random. Scribbled
 cedar post. Rocks around it
 Nothing near for B.T's

12,175

12,155

20

Tuesday, March 31, 1936

91st Day—275 Days to Follow

Set West M.C. between Secs
 2 & 35 @ 25.15 B. 308 South
 of random into True Tmp. Line

Set East M.C. between Secs
 2 & 35 @ 12.93 B. 158 South
 of random. No BT's near

Set M.C. on West 1/8 Line
 Sec 2-37-7 @ 20.16 1/2 ~~and~~
 M.C. going 2.90 South of
 1/8 stke in lake. No BT's near

Set M.C. on West side of Lake @
 30.41 B. 15 3/4 North of random. Wet marsh
 no B.T's

Set E 1/8 stke bet Secs 2 & 35 @ 20.15 1/2 and
 1314 kcs North of random. Wet Marsh No BT's

June 9th
 Wednesday, April 1, 1936
 92nd Day—274 Days to Follow
 Woodboro Unit

Set South $\frac{1}{8}$ Sth bet Secs 31 & 32
 This corrects D.H.V's $\frac{1}{8}$ which
 is too far north & too far West
 Sets 20.11 $\frac{1}{2}$ & .07 East of
 random. ~~Marked~~ Took new
 course & dist. to B.T^s viz:
 N.P. 10 S. 75 W. 1.83 $\frac{1}{2}$
 W.P. 20 N 35 W. .97

June 10th
 Thursday, April 2, 1936
 93rd Day—273 Days to Follow
 Woodboro Unit

12,224

At the Sec. Cor. 25, 36, 30, 31 on
 the Range Line between Ranges 7
 & 8 East Township 37 North (See
 previous identification). North
 on random Mag. Var. 2°-08 East
 30.00 Wet pot hole
 31.40 Leave " "
 40.23 $\frac{1}{2}$ Feill. .05 East of D.H.V's $\frac{1}{4}$ Sth
 & remains of Orig. Gout Tree (nearly
 gone) viz: W. B. G S. 37 W. 161ks
 Two old posts. One scribed. Accept this
 corner. OK for General course & dist.
 also. Nat. Corr. 00124 = 0°-04 Corr. Var.
 2°-08' E.
 Put in Tamarack post & scribed it.
 Marked B.T^s W.P. stub dead 3'9" N 25 E. 6214
 W.P. " dead 3'9" N 43 W .95

June 10th
 Friday, April 3, 1936
 94th Day—272 Days to Follow
 Woodboro Unit

North from foregoing 1/4 5th

Mag. Var. 2° 53'

19.00 Old Road E & W.

40:09 1/2 Fell .04 1/2 lks East
 of Sec. Cor. to Secs 24, 25

37-7.) (19830, 37-8. D.H.V's
 stake, perpetuation of Orig. Govt.
 his old post & one B.T. here viz

W.P. stp 30" N 78 E. 95 lks

Nat Tang Corr = .0011% = 0° 04'

Corr. Var. 2° 07 E

Put in new Oak post scribed

it marked B.T. viz.

Gray Boulder 4 1/2" Dia. N 37 1/2 W. 08 lks

W.P. stp. 20" S 60 1/2 E. 1.15 1/2 lks

June 10th
 Saturday, April 4, 1936
 95th Day—271 Days to Follow
 Woodboro Unit

North from foregoing Sec. Cor.

2° 03' E.

17.14 Fell .05 1/2 West of M.G.

Identified by old post & stp

at Orig B.T. viz. N.P. 20 5 22 W. 37 lks

Birch is gone, stool only left

Nat Tang. Corr. = .0032% = 0° 11' Corr. Var.

1° 52' E

New Oak Post new B.T. viz

N.P. 12. S 39 W. 33 1/2 lks

B.Oak 8" S. 78 E. 21 lks

16.85 Hvb for Triangulation

79° 57' - 159° 55' - 79° 57' 1/2 ✓ OK.

79° 57' 1/2 ✓ OK. 179° 60' - 79° 57' 1/2 = 10° 02' 1/2

Cotangent 5.65685 - Base = 1.93 1/2 ✓

Distance = 10.95

Distance to hub Northside of lake =

27.80

12.247
 23 Miles

June 11th

Sunday, April 5, 1936

96th Day—270 Days to Follow

Woodboro Unit
Continued

2772 1/2 Fell 01 1/2 East of M.C.

on North side of Lake Mildred.

Identified by old stake. Orig. B.T.

very little left. W.B. 6" N. 11 W. 15°

New Oak post Now B.T.

W.P. 10" N 88 W. 1.38

Shore line to shoreline N 88. 27.33

North from my hub on North

shore still on same random

40.43 Fell. 02 East of D.H.V's 1/4

stake. Found old post His B.T's

W.P. stp 24 N 44 1/4 W. 97 1/2

W.P. 11 24 S. 51°-35° E 30 1/2

Now B.T's

R. Oak 5 S 66°-50° E 66 lks

R. Oak 6 S 66 1/2 W. 1.01 1/2 lks

0852

June 11th

Monday, April 6, 1936

97th Day—269 Days to Follow

Woodboro Unit
Continued.

North from foregoing 1/4 stke

Mag Var. 2°-00' E.

20.21 Fell 27 1/4 East of D.H.V's

1/8 stke. His B.T's & post

W.P. stp 10" S 56 W. 31 lks

N.P. 10" N 64 E 15 1/4 lks

Put in new post & Marked new

B.T. viz. W.P. 12" S. 74 W. 44 1/2

Carrod random on North

40.31 1/2 Fell 47 3/4 E of Sec Cor.

to Sections 13, 24-37-7

13, 19-37-8. Identified by

old squared post & one orig

B.T. broken off & down viz

W. Pine 7 S. 44 W. 25. &

D.H.V's B.T. W.P. stp 14 S 26 1/2 W 50 lks

Put in new Oak post & marked

B.T. W.P. 8 stub S. 47 W 67

Mag. Var. 015°-0°-41'
Corr. Var. = 2°-41' E.

Tuesday, April 7, 1936

98th Day—268 Days to Follow

Continued

W.P. stob 10" N 84 1/2° E 86

12.24

28 Miles

June 13th
Wednesday, April 8, 1936

99th Day—267 Days to Follow

Woodcroft Unit

At the Sec Cor 13, 24-37-7
18, -19 37-8 (See page 97 for
identification)

West on random Mag Var 2° 00' E

10.54 N 85 Logging road

15.19 Enter spruce swamp

25.00 N 85 Logging road

28.69 Leave swamp

31.39 Enter Tam. swamp

37.59 Leave same

39.64 Lake
Nat. Tang. Corr. 0397 = 2° 16'
Corr. Var. = 4° 16' E to M.C. East
Side of Lake Maud

36.53 1/2 Fell 1.45 North Orig Gout.

M.C. Identified Tam 6" S. 51 E. 32.16

Spruce 6" N 57 W. 13. Put in new

Red Oak Post Now B.T. 1/2 N.P. 12"

N 56 W. 1.29 1/2 lks

39.21 Offset North 68 lks

Thence West 1.70 1/4 to hub.

Thursday, April 9, 1936
100th Day—266 Days to Follow

Thence N. ~~to~~ 1.872
40.91 1/4 to hub for Triangulation
True base will be 2.50

$86^{\circ} + 15\frac{1}{2}$, $172^{\circ} - 31 - 86 = 16^{\circ}$

$172^{\circ} - 32$

$86^{\circ} - 15\frac{1}{2} + 90^{\circ} - 00 = 176^{\circ} - 15\frac{1}{2} - 179^{\circ} - 60 =$

$3^{\circ} - 44\frac{1}{2}$ Cot = 15.29135 X 2.50 =

$38.23 + 40.91\frac{1}{4} = 79.14\frac{1}{4}$ over
lake

June 13⁶⁵
Friday, April 10, 1936
101st Day—265 Days to Follow

At my hub on West shore
of Maud lake on West same
random

80.30 Fell 1.13 1/2 North of M.C.
on North shore of Maud Lake

One B.T. very little left viz:

Fir 10 N 23 E. 36. Old furthe & Fish
marks on Pine rampikes for line.

Put in new Oak Post new B.T. on

W.P. 14" N 7 1/2 W. 70 lbs

W.P. 14" N 42 W. - 1.13 lbs

Grey Bldr 50" N 15 E 20 lbs

7.38 Pot hole wet

8.38 Leave " "

^{92.28} 11.98 Hub on East shoulder fire lane ^{Line Post set}

12.24 Fire Lane

14.60 Very wet open swamp

100.24 Hub for Triangulation over pond

June 13th
 Saturday, April 11, 1936
 102nd Day—264 Days to Follow

$82^{\circ}42' - 165^{\circ}24'$, $82^{\circ}41\frac{1}{2}' - 165^{\circ}24'$

$82^{\circ}42' + 90^{\circ}00' = 172^{\circ}42' - 179^{\circ}60' =$

$7^{\circ}18'$ Cot = 7.80622 = Dist 7.81

Total = 108.05 to hub on West side
 of pond

12,328 24 miles

12,304

120,30 @ could not find 1/4 5/4

June 15th
 Sunday, April 12, 1936
 103rd Day—263 Days to Follow

Woodboro Unit

Easter Sunday

12,304

Look again for 1/4 Corner
 Could not find it.

On West same random curb in road
 122,30 Old R.R. Grade N & S

156.10 " Logging road N. & S

159.69 Fell 3.34 1/4 North of

Orig Govt Cor. Sec 14, 15, 22 &
 23.

Ident by point of Orig Post two

Orig B.T.^s down but plain viz

Tam 7. N 36 W. 43 lks

Tam 8. N 67 E. 78

Tam 6. S 27 E. 76 lks

New Tam post New B.T.^s viz

W. Post 23 N. 29 E. 85 lks

Tam 5 N 6 W. 67 lks

over

June 15th

Monday, April 13, 1936

104th Day—262 Days to Follow

Woodboro Unit

Nat. Tang Corr. = 102093 = 1°12'

Curr Var. 3°-12' E

139.83 ^{3/4}39.04 ^{1/4} Set West 1/4 bet 14 & 23Tamp post B.T. 2.92 ^{1/2} S. of random

N.P. stp 8° 5.38 E. 22

N.P. 10° 5.23 W, 1.12.

119.99 ^{1/2}39.69 ^{1/2} Set 1/4 bet 14 & 23 2.51 S of random

Pitch Pine Post, Brako Rd.

Grey Boulder 48 N 24 W. 2.00.

100.14 ^{1/4}19.84 ^{1/4} Set East 1/4 2.09 ^{1/2} S. of random

See Page 111 for post & B.T's

12,432

12,394

38

June 16

Tuesday, April 14, 1936

105th Day—261 Days to Follow

Woodboro Unit

From Faragoing Sec. Cor. at

14, 15, 22 & 23 West on random

Mag Var 2°-45' E

1.87 Leave swamp

4.96 Hub for triangulation across

Lake Base 2.00

6.28 Enter swamp

9.59 Lake

82°-42' 165°-24' 82°-42' 165°-24'

82°-42' + 90°-00' = 172°-42' - 179°-00' = 7°-18'

Cot 7°-18' = 7.80622 x 2.00 = 15.61 over

20.57 to hub on West side of Lake

20.10 Leave Lake

20.20 " Swamp

25.14 N. & S R.R. Grade

47.63 " "

58.70 Town Road

79.34 Fell 73 South of Sec.

June 16th

Wednesday, April 15, 1936

106th Day—260 Days to Follow

Cor to Secs 15, 16, 21, 22-37-7

This is Ira Smith's corner.

He states this corner & log B.T. was plain 30 days ago. As this

answers within 16 lks of Govt Dist his verification is good. & I accept this corner. Govt B.T. gone

New pitch pine post. New. B.T.S.

W.P. stub 12" S 3W. 36 lks

W.P. stub 10" N 65E 50 1/2 lks

W.P. stub 10" S 81W. 70 1/2 lks

Nat Tang Corr. 00922 = 0°32'

Approx True 2°-28' E

Thursday, April 16, 1936

107th Day—259 Days to Follow

June 16th
 Friday, April 17, 1936
 108th Day—258 Days to Follow

Woodboro Unit

South from foregoing Sec Cor
 (15, 16, 21 & 22) Mag Var 2°-00'
 Run 10.00 Chains Evening Jencks

12.485 ^{15th} 16th
 12.432 14+53 = 67 Miles
 53

June 17th 1936

10.70 Town Road E & W.
 20.66 Enter spruce swamp
 32.68 Leave " "
 34.20 R.R. Grade E & W.
 35.70 Enter swamp
 38.52 Leave " 99
 39.51 R.R. Grade E & W.
 39.74 ^{3/4} Fell 2.55 West of Orig Gant
 1/4 Stk. Identified by point
 of Orig Post & steps of Orig B.T.
 viz:

June 17th
 Saturday, April 18, 1936
 109th Day—257 Days to Follow

Woodboro Unit

Spruce 6' N 10 W .20
 Spruce 8' N 73 E .05
 New Tam. post, new B.T. viz
 Tam 5" S 82 W. 1.15 ks
 W.P. stp 10" S. 18 W. 99 ks

Nat. Tang. Corr. .06415 = 3°-40'

Approx. True Var 5°-32' E.

South from foregoing 1/4 Stk
 Mag. Var 3°-15' East

.50 leave swamp

39.84 Fell 1.79 East of Sec Cor
 to Secs 21, 22, 27, & 28

Identified by D. H. V's stake his
 B.T. W.P. stp 10' N 34 1/2 W. 18

W.P. stp 15 S 88 E. 25

New Oak Post New B.T. viz
 Oak 5 S. 22 W. 48 ks

June 17th Continued
 Sunday, April 19, 1936
 110th Day—256 Days to Follow

Nat Tang Corr. 04492 = 2°-35'
 Corr. Var 1°-40' E.

South from foregoing Mag Var.
 0°-10' E

11.56 Old Logging road E & W

19.98 1/2 Fall. 09 West of O. H. V's

1/8 stk identified by hie B.T.

W.P. stp 18 N 57 1/2 E 13 lks & old
 fence post

New oak post new B.T's viz.

Oak 8" S 24 1/2 E. 31 lks

Oak 10" N 60 W. 88 lks

12, 522

12, 488

34

Nat Tang Corr. 00004

June 18th
 Monday, April 20, 1936
 111th Day—255 Days to Follow
 Meadboro Unit
 Setting Corners

12,544 - 12,579 - 35

Sec. Line bet 148 & 3

Set E 1/8 stk @ 19.84 1/4

2.09 1/2 South of random

W.P. stp 24 S 79 W. 52'

W.B 6" N 14 W 49 lks

Set M.C. on West shore of
 Naud Lake @ 83.29 1/4 ^{1.54 = 2.08} 1.74

South of Random. Marks B.T's

W.P. 14' N 56 W. 39 lks

W.P. 14" S 67 W. 56 1/2

Red Oak 8' N 21 E 1.16 1/2

June 19th
 Tuesday, April 21, 1936
 112th Day—254 Days to Follow

12,609

Continued South from N. $\frac{1}{8}$
 Stk bet Sec 27 & 28. Instrument
 over $\frac{1}{8}$ Stk. Mag Var $0^{\circ}10' E$.

19.98 $\frac{1}{2}$ Fell. .09 West of D. H. $\frac{1}{2}$'s

$\frac{1}{4}$ stake Identified by his
 old stake & B.T.^s viz

W.P. stp 20 S $15\frac{1}{4}$ W. 05 lks

N.P. stp 20 S.66 E. 17 $\frac{1}{2}$

Continued on South from ⁹¹ 120
 foregoing $\frac{1}{4}$ S $0^{\circ}10' E$

19.98 $\frac{1}{2}$ Fell 20 lks West. of D.H.V.

$\frac{1}{8}$ Stk Identified by his post
 & B.T.^s viz. W.P. stp 16 S.34 $\frac{1}{2}$ W. 21 $\frac{1}{2}$

W.P. stp 10 N 49 E. 28 lks.

17.00 of fork intersection R.R. Grate

Marked now B.T.^s viz

Wednesday, April 22, 1936
 113th Day—253 Days to Follow

Red Oak 10" S.34 E. 91 lks

" " 10" S.79 E. 1.20

Not Tang Corr. 0010.

South from foregoing $\frac{1}{8}$ Stk.

Mag Var $0^{\circ}00'$

20.00 Fell. 02 $\frac{1}{4}$ West of D. H. $\frac{1}{2}$'s

Sec. Cor to Secs 27, 28, 33, & 34

Identified by remains of his
 old post & B.T.^s viz

W.P. stp 18 N 58 $\frac{1}{2}$ W. 35 lks

" " 15 S. 2 $\frac{1}{2}$ E. 30 lks

Put piece of R.R. Rail 3'-0" long

W.P. stp 24" N 24 E .22 $\frac{1}{2}$

W.P. " 30 N 73 E .50

12,648

12,609
 39

June 20th

Thursday, April 23, 1936

114th Day - 252 Days to Follow

Woodboro Unit

Range Line bet Ranges 7 & 8
Bet. Secs 25 & 30

Set South $\frac{1}{8}$ stk @ 20.11 $\frac{3}{4}$ 02 $\frac{1}{2}$

West of random. Cedar stakes. Marked B.T.^s

Elm 10' S. 54 W. 1.49 $\frac{1}{2}$

W.P. stp 7' N. 73 E. .07

Set N. $\frac{1}{8}$ stk @ 20.04 $\frac{3}{4}$ Cedar stakes,
of random Marked B.T.^s 02 $\frac{1}{4}$ West

W.P. stp 30" N. 82 E. 1.17

" " 28' S. 39 W. .05

37-7

Between Secs. 15 & 22

Set $\frac{1}{4}$ stk @ 39.67 - 36 $\frac{1}{2}$

North of random. B.T.^s

W.P. stp 18 N. 74 W. 1.14

" " 15 N. 48 E. 1.14 $\frac{1}{2}$

Oak Post.

June 20th

Friday, April 24, 1936

115th Day - 251 Days to Follow

Woodboro Unit

Bet. 15 & 22 37-7

Set M.C. on West side of Lake
@ 20.57 - 191ks North of random
Tam. Post. Marked B.T.^s viz.

W.P. stp 15 S. 13 W. 351ks

Set West $\frac{1}{8}$ stake @ 59.50 $\frac{1}{2}$ (Tam Post)
.55 North of random. Marked B.T.^s

W.P. stp. 12 S. 37 E. 34 $\frac{1}{2}$

" " 14 S. 48 W. 67

Bet. Sec. 21 & 22

Set N. $\frac{1}{8}$ stk @ 19.87 - 1.27 $\frac{1}{2}$ East
of random. Marked B.T.^s viz. (Tam Post)

W.P. stp 14 N. 85 W. 471ks

N.P. stp 9 N. 10 W. .531ks

W.P. stp 22 N 34 E. 1.10 $\frac{1}{2}$

Set South $\frac{1}{8}$ stk @ 19.92 (Oak Post)
89 $\frac{1}{2}$ West of random. Marked B.T.^s

June 20th
 Saturday, April 25, 1936
 116th Day—250 Days to Follow

W.P. stp 9" S. 59 W. .18 1/2
 " " 8" N. 74 E. 40 lks

June 22nd
 Sunday, April 26, 1936
 117th Day—249 Days to Follow

North from Sec. Cor to Secs 33, 34,
 37-7 (3, 4, 36-7) Mag Var. $0^{\circ}00'$
 19.90 1/4 Fell 1.8 3/4 East of D.H.V. 5 1/8
 stk identified by his B.T.^s viz;
 W.P. stp 24" S 51 1/2 E. 53 lks
 W.P. stp 14" S 42 3/4 W. 33 lks

According to his notes this distance
 is short but I believe my setting
 of Sec. Cor. should go south.
 There was only one Gout B.T. stp
 left & it was tipped over, so I will
 shift Sec. Cor. South. 08 lks which
 will make it correct.

Marked new B.T.^s for 1/8 stk viz
 W.P. stp 20" S 53 ~~W~~ 54 lks
 N.P. stp 16" N 87 W. .62

~~Go North~~

Set up over 1/8 stk and run

June 22nd
Monday, April 27, 1936
118th Day—248 Days to Follow
Waddboro Unit

New Pitch Pine Post

on North 0°00' Showed 0°15' W.
at about 1300
20.00 Fell, 20 1/2 East of D.H.V.
1/4 stk. Identified by remains
of his old post & B.T. stps. viz
W.P. stp 30" N 39 3/4 E. 77 1/2
W.P. " 30 S. 9 1/4 W. 20 1/2
Nat. Tang Corr. 01025 - 0°35'
Approx True Var. 0°20' E.

Setup over 1/4 S. Continued
on North Mag Var 0°20' E
19.98 Fell 08 3/4 East of D.H.V. 1/8
Identified by his old post & B.T. viz
W.P. stp 12 N 57 W - 19
W.P. stp 8 N 82 E 33
New Tamarack post, new B.T. viz
W.P. stp 10' S 81 W. 41 1/2 N.P. stp 12 S. 52 E 71 1/2

June 22nd
Tuesday, April 28, 1936
119th Day—247 Days to Follow

Went back to Township Line
on Line bet Secs 1 & 36 37-7
Set East 1/8 stk @ 20.11 36-7
39 1/4 South of random Oak Post
W.P. stp 12 N 31 W. 21
B.Oak 4 N 7 W. 52 1/2

Set West 1/8 stk @ 20.18 1/2 &
17 1/2 North of random Oak Post
W.P. stp 20' N 18 E. 73
Grey Bldr 40' S. 59 W. 30
W.P. stp 20 S. 51 E. 32 1/2 old B.T.

9.53 North of S.E. Trip Cor. Set
a Range Line Post for reference
4" Oak

27 Miles Geo & Burt

120

June 23rd

Wednesday, April 29, 1936

120th Day—246 Days to Follow

Woodboro Unit 37-7

At the Sec Cor 25, 36, 37-7-
30, 31 37-8 For identification
see Page 89 Run West on random
Mag Var. 2°30' East
1.41 Fire Lane N & S
1.77 Enter Tamu swamp
10:35 Adolf ^{Krummel} cut his head with
axe, sent him to Doctor
Shiek

40.02 Fell, 201ks North of
Orig Gov't 1/4 stake. Point at
old post. steps of Orig B.T.³ viz
Tamu 8 N10W. 11
Tamu 8 S. 11 W. 231ks
New Cedar Post. New B.T.⁵
Cedar 5" S. 17 E. .121ks
Spruce 5" S 44 W. .44 1/2

121

June 23rd

Thursday, April 30, 1936

121st Day—245 Days to Follow

Nat Tang Corr. .00499 = 0°17'
Corr. Var. 2°47' E
20.01 Set 1/8 Stk .101ks South
of random Cedar stake
Marked B.T.
Tamu 4" North .511ks
Tamu 4" S 29 E .711ks
13068
13021
47 Miles

June 24th

Friday, May 1, 1936

122nd Day - 244 Days to Follow

13,108 Woodboro Unit

At the 1/4 stks bet 35 & 36
(See Page 81.) North on Sec. Line
on True Line. Approx True 2° 15' E
Marked Now B.T.s

N.P. stp 12 S 6 W .73 lks

W.P. stp 18 S 13 3/4 E 1.02 lk

1.00 Enter open Marsh

3.72 Leave " "

26.47 Enter " "

30.22 Big Spring 78 lks wide

31.00 Enter Tamu swamp

37.33 Leave Tamu & Enter spruce swp.

39.00 " " " "

40.28 Fell 24 West of Sec. Cor.

35, 36, 25, 26 - 37-7

~~Return~~ Identified by 4 stubs
of Orig. B.T.s Two old posts
rotted on ground viz.

June 24th

Saturday, May 2, 1936

123rd Day - 243 Days to Follow

X.P. 15° S 45 E 38 lks

" 15 S 26 W. 22 lks

Now Tamu stake, now B.T.s 112

W.P. 10" N 81 W. 44 lks

N.P. 8" S 10 W. 11 1/2 lks

W.P. 10" S 34 E .56 lks

Nat Tong Corr. 00595 = 0° 20'

APPROX True Var 2° 35'

North on Random 2° 45' E

10.00 Enter tag Alder swamp

18.90 Spring Creek

21.00 Pond

17.03 to hub for Triangulation

Base 1.80

77° 56 - 155° 52' = 77° 56 + 90° = 167° 52'

167° 56 - 119° 60 = 12° 04' Cot 4.67786 x 180

8.42 + 17.03 = 25.45 to hub on other side

124

June 24th
 Sunday, May 3, 1936
 124th Day—242 Days to Follow

Woodboro Unit Cont.

Went back Southw on Sec. Line
 bet. Secs 35 & 36 & Set

Northw $\frac{1}{8}$ stake @ 20.14 @

121ks West of random.

Oak post @ marked B.T's

N.P. stp 8 East 20 $\frac{1}{2}$ 1ks

W.P. " 16" S 34 E 25 $\frac{3}{4}$ 1ks

R. Oak 9" S 84 W. 89 1ks

13,128

13,108

20 Miles

125

June 26th
 Monday, May 4, 1936
 125th Day—241 Days to Follow

13,220

500 Corner posts piled in
 basement. 2 hrs labor.

Northw from my hub on Northw
 side of spring or 25.45

30.22 Leave swamp

40.46 Fell 20 $\frac{3}{4}$ West of D. H. V's

$\frac{1}{4}$ stk. Identified by his cedar
 stk @ B.T's 12;

W.P. stp 14 N 7 $\frac{1}{2}$ W. 57 1ks

W.P. " 20 S. 80 $\frac{1}{2}$ E. 94 $\frac{1}{2}$ 1ks

Cedar Stake

Marked new B.T's Cedar^{stp} 12" S. 61 E 79 1ks

W.P. stp. 22" S. 42 E. 58 $\frac{1}{2}$ 1ks

Nat. Tang. Corr. 00512 = 0°02

Northw from foregoing $\frac{1}{4}$ stk Mag. Var
 2°-30' E.

June 26 Woodbord Unit
Tuesday, May 5, 1936
126th Day—240 Days to Follow
Continued 37-7

21.38 Cedar swamp
27.47 Leave "
28.89 E & W. Road
40.25 Fell 04 1/2 West of
Sec. Cor. 23, 24, 25, 26
37-7. Identified by D.H.V.'s
stake down & rotted. His
B.T.'s viz W.P. stp 30' S. 54 E. 10 1/2
W.P. stp 24 S. 10 W. 1.60'
New Oak Post, New B.T.'s
Oak 5' N. 86 W. 44 lks
W.P. stp 30' N. 49 E. 35 lks

13,242
13,220
22

June 27th 1936 127
Wednesday, May 6, 1936
127th Day—239 Days to Follow
Woodboro Unit 37-7

From foregoing Sec. Cor.
North on true Var. 2° 35'
8.00 Enter open marsh
13.77 Leave "
39.96 Open "
42.00 Leave "
55.72 Fire Lane
59.32 Open marsh
65.00 Leave "
68.39 Fell 01 1/2 West of Orig.
Gout. M.C. Identified
by stp of Orig. B.T.'s viz
W.P. 15 S. 20 W. 19 lks
W.P. 8 S. 25 E. 21 lks
New Oak Post, new B.T.'s viz
W.P. 12" S. 36 E. 14 lks
N.P. 14" S. 54 W. 35 lks

June 27th
 Thursday, May 7, 1936 37-7
 128th Day—238 Days to Follow
 Woodboro Unit Cont.

67.54 hub for Triangulation
 across Mauds Lake

Base 2.36, 80.08 - 160°-15'

80.08, - 80.07½, 160°15', 80.08 a.k.

+90°00' = 170°-08' - 179°60' = 9°52'

Cot. = 5.74949 x 2.36 = 13.57

81.11 to hub on N. side of lake

13,323

13,287

36

June 29th
 Friday, May 8, 1936
 129th Day—237 Days to Follow

80.70 to M.C. on N. side of
 Lake

81.11 Dept from Sec Line
 34½ wks.

North from foregoing M.C.
 on random Mag Var 2°30'E

84.58 Enter wet marsh

89.00 Leave " "

97.23 Intersect Lake

95.01¼ Hub for Triangulation

Base 2.28

82°11', 164°22', 82°11' + 90°00' =

172°11' - 179°60' = 7°49'

Cot 7.28442 x 2.28 = 16.61 + 95.01¼ =

111.62 to hub on N side of Lake

112.30 Fire Lane

112.48 Enter wet swamp

18,585

18,561

24 Miles

June 30th
 Saturday, May 9, 1936

130th Day—236 Days to Follow

Woodboro Unit Cont. 37-7

- 115.00 Leave wet swamp
 119.50 Fall .07 lks West of
 Orig Gov't $\frac{1}{4}$ Sth. Stakes
 gone. Stps or stools
 of Orig B.T.^s here. Pile
 of scrap iron at post
 location. Govt. B.T.^s viz;
 Birch 8 N 86 W. 29 lks
 " 6 East 12 lks
 Now Oak post now B.T.^s viz
 W.B. 6 East 13 $\frac{1}{2}$
 B. Oak 9" S 27 W. 52 lks
 Nat. Tang Corr. 00058

120.00: 119.50: .80:00: X = 79.66 $\frac{2}{3}$ miles
 Sec Cor. to Secs. 13, 14, 23, 24 or
 1.03 $\frac{1}{3}$ Southw of M.C. on North
 shore of Mauds Lake

June 30th
 Sunday, May 10, 1936

131st Day—235 Days to Follow

- 111.62 Set M.C. on North
 shore of small lake .06 East
 of random Oak Post.
 Marked B.T.^s
 " N.P. stp 10" N 44 E. 19 $\frac{1}{2}$ lks
 N.P. 11" N 13 E. 59 lks
 97.02 Set M.C. on South
 side of Lake .05 $\frac{1}{3}$ East
 of random Oak Post.
 Marked B.T.^s Oak 5 S 40 E. 40 lks
 Oak 8 S 8 W. 92 lks

132
20100. 11950. ; 80100. X = 79.66 2/3 Sec Crfs Secs
13, 14, 23, & 24

June 30th

Monday, May 11, 1936

132nd Day—234 Days to Follow

Wood-boro Unit 37-7

Section Line bet. 23 & 24

All posts will be on random

55.35 Set Line past on south
bank of Fire Lane

59.74 1/3 Set North 1/8 stks (incl open
wet marsh. Set oak post.

Marked B.T.s

W.P. stp 28" S. 8 W. 48 1ks

W.P. " 30" S. 18. E. 75 1ks

39.83 1/3 Set 1/4 stk. Oak Post

Marked B.T.s viz. They are

somebody's elses also: Very old

W.P. stp 23 S. 79 W. 64 1/2 k's

W.P. stp 24 S. 51 E. 1.00 1ks

133

June 30th

Tuesday, May 12, 1936 W

133rd Day—233 Days to Follow

Continued Woodboro Unit 37-7

Section Line bet. Secs 23 & 24

19.91 Oak Post

Marked N.P. 8 N. 61 E. 37 1ks

N.P. 12" N. 16 W. 71 1ks

Section Line bet. Secs. 25 & 26

20.12 1/2 Set N. 1/8 stks. Cedar Post

Marked B.T.s

W.P. stp 8" S. 51 W. 1.33

Cedar. " 10" N. 6 W. 1.52

13,649

13,618

31

134

July 1st

Wednesday, May 13, 1936

134th Day—232 Days to Follow

Woodboro Unit 37-7

- At the Sec. Corner to Secs.
14, 15, 22, 23 - 37-7 (See Page 103)
for identification. South on
random Mag. Var. $2^{\circ} 30' E$
4.44 Leave swamp
19.20 Open marsh West edge
19.93 Simobathos sq. post 29 1/2 k's East
26.36 Leave open marsh
38.90 Old R.R. Grade travelled
57.50 Enter Tam. swamp
58.61 Creek .56 k's wide
64.25 Leave Tam. swamp

Continued next sheet

135

July 2nd

Thursday, May 14, 1936

135th Day—231 Days to Follow

Woodboro Unit 37-7 Continued

- 13,701 Nat Tang Corr .0014
80.03 1/4 Fell .11 1/2 k's East of Orig. Gout
Corner to Secs. 22, 23, 26, 27 - 37-7
Identified by Orig. B.T. viz W.P. 12"
S. 48 W. 14 Part of facing & scribe.
Stps of other B.T.'s here but badly
burned. Note D.H.V.'s Corner sets
about 1 chain South & 25 from
his Notes of April 16th 1919 Coming from
South he was 37.35 from 1/4 stk South
(See his Books 8 P. 137)
Put in new Cedar post & marked
new B.T.'s viz: W.P. stp 8" S 80 W. 48 1/2 k's
J.P. 5" S 54 E. 13 1/2 k's
Red Oak 5" N 80 E 79 3/4 k's
N.P. stp 12" N 43 1/2 E. 56 k's

over

July 2nd
Friday, May 15, 1936

136th Day—230 Days to Follow

Woodboro Unit. Continued 37-7

South from foregoing Sec. Cor.

2°-30' E. Var. Started on 2°-30'

East, but observed my average
reading would be approximately
2°-10' E.

4.36 Enter swamp

7.72 1/2 Creek 251ks wide.

8.50 Leave swamp

32.64 Old R.R. Grade travelled ~~8 1/2~~

38.71 1/2 Fell 42 1/4 1ks West of

Orig Gout 1/4 Stk. Identified
by an old stk & steps of Orig
B.T. nearly all gone viz:

Tom 12" 54 2W. 201ks

" 8" 5 15 E. 121ks

New B.T. W. P. stp 26 N. 30 E. 751ks

W.P. stp 10 N 88 E. 78 1/2 1ks

An old B.T. Cedar stp 14" N. 40W. 30 1/2

July 2nd
Saturday, May 16, 1936

137th Day—229 Days to Follow

Woodboro Unit. Cont. 37-7

South from foregoing 1/4 stk
Mag. Var. 2°-30' E.

10.00 Evening of July 2nd 1936

1.00 Enter Alder swamp

6.60 Leave " " "

Needle now reads 2°-45' E.

13,732

13,701

31

Continued next page

Not. Tang. Corr. = 0529 = 3°-02'

Corr. Var. = 0°-17' West

July 3rd

Tuesday, May 19, 1936

140th Day—226 Days to Follow

37-7

Continued.

Section Line bet 22 & 23

Set North $\frac{1}{8}$ stk @ 20.00 $\frac{7}{8}$

8.03 West of random.

Marked B.T.^s 1/2 Tanu. Post.

N.P. 12" N. 70 W. 1.47

N.P. 9" N 14 W. 1.70

13.768

13.736

32 Miles.This finishes 37-7 for the time
beingJuly 6th

Wednesday, May 20, 1936

141st Day—225 Days to Follow

Enterprise Unit

Started from 12, 13, 35-9, 7, 18, 35-10

(See Page 78) Went South on
random 0°-50' E

10.84 Fire Lane

24.00 Enter swamp

27.30 Creek

40.00 No $\frac{1}{4}$ stk

46.26 Leave Tag alder swamp

47.28 Open swamp

49.75 Leave 11

54.45 $\frac{1}{2}$ hub for Triangulation
over big spring.Base .901ks 1st Reading 80°-15'160°-31', 80°-15 $\frac{1}{2}$ o.k. + 90°-00' =170°-15' - 179°-60' = 9°-44 $\frac{1}{2}$ Cot =5.82474 \times 90 = 5.24 over spring59.69 $\frac{1}{2}$ Over spring

Thursday, May 21, 1936
142nd Day—224 Days to Follow

Not Long Carr, 00578
0-20' Carr. Var. 0°00'E

- 60.59 Enter wet swamp
- 61.51 Creek
- 75.10 "
- 77.12 "
- 79.48 Fell 46 lks East of
Sec Cor. to Secs 13, 18, 19 &
24, 35-9 See Page 77 for
identification.
- Marked B.T.^s Iron Post
brass cap. No dies with me
& new cedar post.
- Marked B.T.^s viz Grey Boulder
10' in diameter S.80 E. 47
Elm 15' S.17 E 56 1/2

13,910 }
13,883 } 27 Enterprise
13,883 }
13,853 } = 30 Branham

July 7th
Friday, May 22, 1936
143rd Day—223 Days to Follow

Branham Lbr Co.

At the 1/4 Cor bet Secs 26
& 35. Identified by point of
old post & stp of Orig B.T.
viz W.P. 20 S.87 E. 5.25
Put new cedar post. Nothing
near for B.T.^s sets in Marico
Creek bottom. South on
random Mag Var 3°55' E.
Ran to 44.30 Dorrs distance to ctr.
Did not find it, but this was all
parties wanted at this time. No
other stakes set.

14020
13,925
95

144

July 7th
Saturday, May 23, 1936

~~144th Day~~ 222 Days to Follow

Enterprise Unit 35-9

East Range Line bet Secs
13 & 18

Set North $\frac{1}{8}$ stke @ 19.87 @
.11 $\frac{1}{2}$ lks West of random
Cedar stake. Marked B.T.^s viz
Dead Cedar 6" S. 72 W. .72 lks
Tann. 4" N. 65 W. .52 lks

Set $\frac{1}{4}$ stake @ 39.74 @ .23 lks
West of random. Cedar stake
Dead Cedar ^{stamp} 8" N. 78 E. .76 $\frac{1}{2}$ lks
Dead Cedar 8" S. 82 W. .27 lks

Set South $\frac{1}{8}$ stake @ 59.61 @ .34 $\frac{1}{2}$
West of random. Cedar stake
Dead Cedar stub. 10" N 27 W. 34 $\frac{1}{2}$ lks
at edge of big spring

145

July 7th
Sunday, May 24, 1936

~~145th Day~~ 221 Days to Follow

Enterprise Unit 35-9

Section Line bet Secs 13 & 24
Set East $\frac{1}{8}$ stake @ 22.09 $\frac{1}{2}$
on Random which is also true
line Tann. stake. B.T.^s viz
Balsam 6" S. 62 W. .62 lks
Oak 4" N. 27 E. .54 $\frac{1}{2}$ lks

East Range bet Secs 36 & 31
Set South $\frac{1}{8}$ stake @ 20.14 $\frac{1}{2}$
@ 52 $\frac{1}{2}$ East of random. B.T.^s
Set Sept 12th Tann stake
H^o Maple 9" Due South. 24 $\frac{1}{2}$ lks
Hem. 7" S. 34 E. .27

Put an Iron R.R. spike for Sec. Cor
(34, 35-35-9) (2, 3, 34-9) in County
Trunk of for corner 4" below
surface

146

July 8th

Monday, May 25, 1936

146th Day—220 Days to Follow

Enterprise Unit 35-9

14,074

14,022

52

East Range Line bet. Secs 25 &
30. Set south $\frac{1}{8}$ stk @ 20.06 $\frac{1}{2}$ (Cedar
Post) 18.1ks West of random. N.P. stub
18" Dve East. 98 $\frac{1}{2}$ ks. W.B. 10" N 76 W. .60

Set $\frac{1}{4}$ @ 40.13 Cedar Post. 36.1ks
West of random. B.T.^s N.P. stp 16 N. 79 E. 26 $\frac{1}{4}$ ks
N.P. stp 18 N. 33 E. 31.1ks. N.P. stp 24" S. 34 W.
17 $\frac{3}{4}$

Set N. $\frac{1}{8}$ stk @ 60.19 $\frac{1}{2}$ Cedar post
.53 $\frac{1}{2}$ ks West of random. B.T.^s Spruce
3" S. 78 W. 32. Mpl. 4 N. 57 W. 45 $\frac{1}{2}$

July 8th Continued 147

Tuesday, May 26, 1936

147th Day—219 Days to Follow

Enterprise Unit 35-9

East Range Line bet Secs
24 & 19

Set South $\frac{1}{8}$ stk @ 19.84 $\frac{3}{4}$, 67.1ks
Cedar stake

East of random. B.T.^s N.P. 10 N 82 E.

32. Mem 18" S. 54 E. 38.1ks

Set $\frac{1}{4}$ @ 39.69 $\frac{1}{2}$, 1.34 $\frac{1}{2}$ East of random,
Cedar Post B.T.^s Cedar 14" N. 34 E. 12 $\frac{1}{2}$
Cedar 9" N 10 W. 04 $\frac{1}{2}$. Cedar 9" S. 64 E. .05

Set North $\frac{1}{8}$ stk @ 59.54 $\frac{1}{2}$, 2.01.1ks
East of random. Cedar Post. B.T.^s
Soft Mpl. 14" N. 57 E. 1.10 $\frac{3}{4}$
W.P. stp 20" S. 56 E. .16

July 8th
 Wednesday, May 27, 1936

148th Day—218 Days to Follow

Govt Lot 6 - 29 - 39 - 6

14.074 Mr. White

Survey of Platted Lot 20
 Plat of Blue Lake Island

Govt Lot 6 Sec 29 - 39 - 6

Found N.E. Corner stake at
 Lake Iron Axle. Found S.E.
 Corner Iron Pipe. Transited
 in between stakes. Course

of this line shows N. 25° 25'
 West. My distance 202'

(Note this plat was surveyed
 Aug 28th 1924. Recorded plat
 shows N. 25° 55' W. Clayton Vaughn)

Found S.W. Corner iron pipe
 and found old line stake on
 bank of lake. Transited in
 Course of line N. 13° - 10' W.

Recorded Plat N 14° - W

Thursday, May 28, 1936

149th Day—217 Days to Follow

Distance West Side line 234'

" Lake front. 93.2'

It is 112' instead of 100' on

back. of Lot. 40' distance O.K.

C. M. White 4031 Lawn Ave;
 Western Spring 11.

B.T. for N.E. Corner Hem 8.
 5.34 W. 4.3'

July 9th

Friday, May 29, 1936

150th Day—216 Days to Follow

Enterprise Unit 35-9

On the Township Line bet Trips
35-8 and 35-9 and at the

Sec. Cor. 33, 34, 304 For

Identification see Page 55

My Diary of 1935. B.T. Boulder 48"

+ on top N. 68 E. 35 lks.

North on random Mag Var. $4^{\circ}00'E$
East

12.41 R.R.

13.77 Firelane

28.72 " "

38.19 R.R.

39.56 Old Road E&W.

41.49 $\frac{1}{4}$ hub for Triangulation across
lake

42.00 to Lake

Base 2.00 — $80^{\circ}09'$, $160^{\circ}15'$, $80^{\circ}09'$

July 9th

Saturday, May 30, 1936

151st Day—215 Days to Follow

Enterprise Continued

Memorial Day

$80^{\circ}09' + 90 = 170^{\circ}09' - 179^{\circ}60' =$

$9^{\circ}51'$ Cot. $5.75941 \times 2.00 =$

11.52

53.01 $\frac{1}{4}$ to hub on North side
of lake

55.00 Evening of July 9th 1936

52 Miles of Travel

A very tough line to run very
abrupt. Temperature 101. The
hottest, driest weather I have
ever known in my day

July 10th
 Sunday, May 31, 1936 *Continued*

152nd Day—214 Days to Follow

Enterprise Unit. 35-9.

14.210 - 14,259 = 49

78.18 Fall 1.19 1/2 West of Sec.

Corner 27, 28, 33, & 34

For identification, see

page 19 this Diary

Rough rolling country. No rain yet.

Not. Tang Corr. .0153 = $0^{\circ}54'$

Corr. Var. = $3^{\circ}07'$ East.

Set North 1/8 Stk @ 58.63 1/2 &

89 3/4 East of random

Marked B.T.s

W.P. stp 18 N 84 W. 51 lks } Oak Post

Oak 4' S 10 W. 31.

July 10th
 Monday, June 1, 1936 *Continued*

153rd Day—213 Days to Follow

Set 1/4 stk. @ 39.09 and

.59 3/4 East of random

Marked B.T.s Y.B. 24 S. 4 E. 1.26

Basswood 6" N. 82 W. 54 (Tan. stake)

37. Pvc South to ckr of R.R. Track

Set South 1/8 stake @ 19.54 1/2

and .30 lks East of random

Marked B.T.s Y.B. 24 S. 5 W. 47

Hd. Mple 6 S. 35 W. .27 (Tan stake.)

49 Miles of Travel

154

July 11th
 Tuesday, June 2, 1936
 154th Day—212 Days to Follow

Survey for Elmer Nelson
 Cohn Bing & Simmers 1st Adol.
 to Rhineland, Wis.

Commenced at old orig.
 Lot stake designating the
 N.W. Corner of Platted Lot 9
 Block 1. Sighting West on
 Iron pipe bet Platted Lot 8 & 9
 South Line or Alley Line shows
 4⁰ 50' E. Var. Prolonged said
 Alley Line East. 4109.1' to the
 West line of Ridgeway Drive.
 East Line Baird Ave 4⁴ 35'. Angle at
 Lots E. Sighting North 88⁰ 21'
 Found Orig Stks. S.E. Corner Platted
 Lot 9 Block 1. S.E. " " "
 Lot 11 " " "

155

July 18th
 Wednesday, June 3, 1936
 155th Day—211 Days to Follow
 Elmer Nelson

Marked B.T.^s for Orig S.E. Cor
 Platted Lot 9 Blk. 1. viz. J.P. 8¹¹

N. 74⁰ E. 3.8' Feet. J.P. 10¹¹ 5.20 1/2 W. 9.5'

Marked B.T.^s for Orig. S.E. Corner
 of Platted Lot 11. Block 2.

(Found Dist. bet Originals to be)
 119.4' Plumb bob measure.

W.P. 7¹¹ 5.87 W. 1.6' feet

W.P. 10¹¹ 5.75 E 14.3' "

Checked Platted distance West

to Corner of Baird & Wilson Ave
 Run East on North Tree Line of Wilson Ave

Found Orig for S.E. Cor. 12 Dist. 58.7

Average 4 Measure - Slope measure 61.9

Found Orig S.E. Cor of Lot 13 Dist. 59.25

Marked B.T.^s viz W.P. 6¹¹ 5.6 W. 19.5'

Iron Axle J.P. 8¹¹ N. 30 W. 20.9'

Measured East from N.W. Corner of Platted
 Lot 9. 178.1 Prolonged line South does not
 check very well, too many trees, set ch of
 Eastern Ave prolonged South. Measured East
 270.0

Tran. at all 4 Cors West 55' of platted lot 13

Marked B.T.^s for N.E. Cor 5.0 ft. Npl. 4 N. 3 W. 10.4'
 J.P. 9¹¹ 5.9 W. 10'

156

July 15th

Thursday, June 4, 1936

156th Day—210 Days to Follow

Enterprise Unit 35-9

From Sec Cor. 27, 28, 33 & 34

West on random Mag Var. 4⁰⁰E.

1.00 Leave swamp

2.42 Enter open marsh

4.24 Leave " "

6.63 Enter " "

11.38 Leave " "

40.00 No 1/4 Corner Evening
July 15th 1936July 16th 1936

60.00 Highland swamp

62.50 Leave "

80.74 Fall 08 1/4 lts South of

Sec Corner to Secs. 28, 29,

32, & 33. Identified

by remains of 3 Orig.
Trees viz

157

1441

Friday, June 5, 1936

157th Day—209 Days to Follow

Sugar 13 N. 86 E. 08 }
" 12 N. 70 W. 25 } Very little
" " N 47 E. 12 } left

Hat Tang Corr. 00102:

~~14,441~~ - 14,494 = 53 Miles

July 17th

Saturday, June 6, 1936

158th Day—208 Days to Follow

$$14,496 - 14,542 = -46$$

At the Sec Cor 27, 28, 33, 34

Sec previous identification

North on random Mag. Var. 3⁰⁰

5.78 Leave swamp

11.85 Fire Lane

24.16 Logging road E. & W

37.21 Fell 86 $\frac{1}{2}$ West of

Orig Gout 1/4 stk.

Identified by stp of Orig Pine 20'

viz; West .24 Tanu G East 28 1/2

New. Cedar Post new B.T.^s vizW.P. 10" S. 68 E 42 $\frac{3}{4}$

W.P. 10" N 82 W. 67 1/2

Horn 10" S. 26 W. 39 $\frac{1}{4}$

Nat Tang Corr. = 102324 - 10-20'

Corr Var. = 10-40' E

July 22nd

Sunday, June 7, 1936

159th Day—207 Days to Follow

Woodboro Unit

$$15,574 - 15,609 = -35$$

SETTING IRON PIPES

South Insp. Line 37-7

Set S.E. Township Corner 37-7

Set 1/4 stake bet. Secs (36-37-7) (1-36-7)

Set Sec. Cor. (35, 36, 37-7) (1 & 2, 36-7)

Set 1/4 Cor bet. 2 & 35

Set Cor. 34, 35, 2, & 3. Offset N. 33 1/2 ks from ctr
R.R. spike ctr of road

Set 1/4 bet. 3 & 34

Set Cor. 33, 34, 3 & 4

On Range Line bet Ranges 7 & 8

Set 1/4 stk bet. 36 & 31

July 23rd

Monday, June 8, 1936

160th Day—206 Days to Follow

Enterprise Unit

15,618 - 15676 = 58 Miles

On the Sec. Line bet. Secs

27 & 28 - 35 - 9 South $\frac{1}{2}$.Set $\frac{1}{8}$ stke @ 18.60 $\frac{1}{2}$ and .43 $\frac{1}{4}$

East of random. Tam. Post.

Marked B.T.^s viz, Hem. 30' S. 39' E. 43 1/2 kcs

Hem 16" N. 40' E. .81 1/2 kcs.

July 23rd

Tuesday, June 9, 1936

161st Day—205 Days to Follow

Enterprise Unit

On Sec. Line bet. Secs 28 & 33

Set E. $\frac{1}{8}$ stake @ 20.18 $\frac{1}{2}$ and .02North of random. Oaks Post B.T.^soak 10" S. 56' E. 14 $\frac{1}{2}$ 1 kcs
Mpl 28" N. 55' E. 13 $\frac{1}{2}$ 1 kcsSet $\frac{1}{4}$ stake @ 40.37 & .04

North of random. Oaks Post

Mpl 18" S. 58' W. 13 $\frac{3}{4}$ 1 kcs

Mpl. 5" N 74' E. 39 1/2 kcs

Set West $\frac{1}{8}$ stake @ 60.55 $\frac{1}{2}$ and

.06 North of random. Oaks Post

Hem 10" N 56' E. 38 1/2 kcs

Hem 7' S. 64' E. 9 1/2 1 kcs

July 24th

Wednesday, June 10, 1936

162nd Day—204 Days to Follow

$$15,684 - 15,742 = 58$$

At 1/4 bet 27 & 28 (see Page 158)

North on random. 1°40' E

(Sets on edge of Tag Alder ^{All swamp} swamp)29.29³/₄ Fall .55 lks East of Orig

Govt. M.C. Identified by Orig

B.T. down but plain viz. Tam 7

S50E 1.10 (Stp) Tam 6" 5.60 W. 1.10

nearly gone.

Nat. Tang. .01873 = 1°05' Corr. Var.

2°45' E. New Tam stake & B.T. viz

W.P. 16' S 13 W. 2.45¹/₂ Nothing

else near

And M.C. is base for Triangulation
across Shingle Mill LakeBase 1.91 78°50¹/₂ - 157°41¹/₂ = 78°50¹/₂157°41¹/₂ 2°45' E.90° + 78°50¹/₂ = 168°50¹/₂ - 179°60' =

Thursday, June 11, 1936

163rd Day—203 Days to Follow

$$11^{\circ}09\frac{1}{2} \text{ Cot.} = 5.06972 \times 1.91 =$$

$$9.68 + 29.29\frac{3}{4} = 38.97\frac{3}{4} \text{ over}$$

take

40.24¹/₂ Fall 1/4 East of Derris
propagation of Orig. Govt Govt
Corner 21, 22, 27, & 28. Found
remains of his old stake.

Mpl stool his B.T. viz 6" S 42 W.

43. Put in new Oaks Post. Rocks
around New B.T. Grey Boulder. 36
chiseled cross on it. East .03

Nat. Tang. Corr. .01093.

July 25th

Friday, June 12, 1936

164th Day—202 Days to Follow

15,771—15,813 = 42

North from Sec. Cor 21, 22, 27, 828

(See Page 163) Mag. Var 0°19' E.

9.20 Leave swamp

14.54 Fire Lane

34.52 Enter swamp

34.86 Creek West 101ks

39.13 Fell .37 East Orig Gout 1/4 stke

Identified by D.H.V.'s old stake &

stps of Orig B.T.'s plain. v12

Cedar 12" S.49 W. 08 Cedar 10" N.49 E. 12

New Cedar Post, new B.T.'s v12.

Cedar 8" S.28 W. 27

Cedar stp. 16" N.9 W. 23 1/4

N. of Tang, 00934
0°32' Cor. Var
0°52' E19.56 1/2 Set 1/8 stke Cedar stake
18 1/2 West of random

B.T.'s Cedar 14" S.88 W. 431ks

Cedar 8" N.10 E. 63 3/4

July 26th

Saturday, June 13, 1936

165th Day—201 Days to Follow

15,815—15,898 = 83-26 = 57

O'Brien

July 27th 1936
 Sunday, June 14, 1936

166th Day—200 Days to Follow

Enterprise Unit.

15,898

15,932

34

At the $\frac{1}{4}$ stake bet. 21 & 22
 35-9 (See Page 164) Northw
 on random $1^{\circ}15'E$.

7.86 Logging Road N.E. & S.W.

15.90 " " S.E. & N.W.

23.72 " " N.E. & S.W.

25.00 Leave Cedar swamp

30.42 Logging road N.W. & S.E.
 Enter swamp

39.75 Fell $.27\frac{1}{4}$ East of
 Sec Cor. 15, 16, 21, & 22

Identified by one Orig. B.T.
 down & nearly gone vizi

Cedar 6 58 W. 181ks. Others

gone set in logging road. Now Cedar

post, now B.T.s Cedar 8 N. 23 W. $.31\frac{1}{2}$

Cedar 9" 5.83 W. .341ks

Not Temp Cor. 00685 = 0.24
 Card. No. 1259 E

July 27th

Monday, June 15, 1936

167th Day—199 Days to Follow

Enterprise Unit.

19.87 $\frac{1}{2}$ set $\frac{1}{8}$ stk. $.135\frac{1}{8}$ West
 of random Cedar stake

Marked B.T.s vizi; Cedar 10" N 82 W. $.07\frac{1}{2}$

Cedar 10" N. 9° E. $.05\frac{1}{4}$

168

July 28th

Tuesday, June 16, 1936

168th Day—198 Days to Follow

15,941 - 15,977 = 36

Set North $\frac{1}{4}$ stake bet. Secs. 27
& 28 @ 20.13 $\frac{1}{4}$ and .23 West of
random. Tamr Post. Marked B.T.
viz. Spruce 5 North. 161ks
" 5 5.56 W. 10

Set Sec. Car to Secs 28, 29, 32,
33

Mpl. 12" 584°35' W. .59

Horn 12" N 6 E. 63 $\frac{1}{2}$ Mpl. 24, 5.14°15' E. 33 $\frac{1}{2}$

169

July 29th

Wednesday, June 17, 1936

169th Day—197 Days to Follow

15,978 - 16,015 = 37

At Sec. Cor. 15, 16, 21 & 22 See
Page 166 for identification
North on random flag. Var. 1°25' E
12.00 Leave swamp
29.15 Logging N.W. S. E
31.50 Cedar swamp

20.00 Needle roads - 0°39' E

40.00 No $\frac{1}{4}$ stake Evening 29th 1936

Very tough going. Slashing & burning

10:45 Adolf Krummel
cut his ankle with axe

July 30th

Thursday, June 18, 1936

170th Day—196 Days to Follow

16,017 - 16056 = 39

At the Sec. Cor. 27, 28, 33 & 34

See Page 19 for identification

East on random Mag. Var. 2:00

East.

1.38 Leave swamp

4.14 Fire N & S.

11.40 Enter spruce swamp

40.00 No 1/4 stake

51.00 Leave "

65.00 Evening of July 30th

Continued

Page 171 July 31st

Friday, June 19, 1936

171st Day—195 Days to Follow

Enterprise Unit. Continued

80.00 No Sec Cor.

82.00 Enter swamp

84.25 Leave "

95.42 R.R. Track

99.78 Open marsh.

102.00 Leave "

106.40 Open "

110.74 Leads "

113.68 Enter Tam swamp

121.0 2 1/2 Fell 159 1/4 South of

1/4 stk. bet 26 & 35. my

iron pipe perpetuation of

Orig. Govt. 1/4 stk

Nat. Tang Corr = .01315 = 0.45'

120.40 : 121.025 :: 80.40 : X = 80.82 Sec Cor

26, 27, 34, 35 Sets 1.06 North

Aug 3rd
 Saturday, June 20, 1936
 172nd Day—194 Days to Follow

$$16,338 - 16,381 = 43 \quad 35.9 - 34.9$$

At the Sec Cor. 34, 35, 2, 83
 on Township Line (See Page
 20) B.T.'s Elm 10 5.4834 .94 1/2
 Soft Mpl 14" N 35 1/4 E. 1.76
 Elm 8" N. 8 E. .59 1ks

Sets in road. R.R. spike North
 on random Mag. Var. 3°46' E
 Averaged 2°45' E

6.40 Old Logging road E & W.

40.00 Evening 3rd Aug.

Could find no 1/4 str., burned
 nearly barren

Aug 4th
 Sunday, June 21, 1936
 173rd Day—193 Days to Follow

$$16,392 - 16,436 = 44$$

North from Talley 8 on same
 random

42.90 Enter swamp

48.00 Leave "

65.00 Enter "

68.45 Old R.R. R.O.W

70.15 Leave. swamp

74.70 R.R. Average 2°48' E

75.15 Enter "

77.88 Intersect E & W. random

@ 82.60

79.00 Leave swamp

80.00 Evening Aug 4th 1936

Looked for Sec Cor. again, could
 not find any evidence

174

Aug 5th
 Monday, June 22, 1936
 174th Day—192 Days to Follow

16,436 - 16,474 = 38

Continued North on same
 random. Needle reads $2^{\circ}48'E$

117.57 Fell .09 $\frac{1}{2}$ East of
 Orig Govt $\frac{1}{4}$ Stake. Identified
 by scribed @ Orig B.T.

It is standing but dead

viz; Sugar 12 N.66 E. 10

W. Ash trunk of Tree

nearly gone viz. W. 94 N.55 W. 5

Mat Tang Corr = .00080

120.00 : 117.57 :: 80.00 : X = 78.38

N. & S. Sec Cor. 26, 27, 34, 35, 35-9

120.40 : 121.025 :: 80.40 : X = 80.82

Set foregoing Sec. Cor 1.06

North of E & W. Random @ 1.78

West of N. & S random

175

Aug 5th
~~Tuesday, June 23, 1936~~
 175th Day—191 Days to Follow

35-9

Thence 78.38 Dept. 1.78

Mat Tang Corr bet Secs 34 & 35

16.10227 = $1^{\circ}18'$ Corr. Var $4^{\circ}06'E$

117.57 - 78.38 = 39.19 South
 half mile bet. Secs 26 & 27

Mat Tang Corr = .04286 = $2^{\circ}27' - 0^{\circ}21'E$

Set South $\frac{1}{8}$ stake bet Secs 26 & 27
 @ 97.97 $\frac{1}{2}$ and .94 lks West of
 random. Tam stake Rocks around
 it Nothing near for B.T.S

Set Sec Cor. to 26, 27, 34 & 35-35-9

Tam Post. New. B.T.S. Sott Mpl. $14^{\circ}55'6"E$ 1.26

W.P. stop 34" N.5 E .89%

New Tam Post. New B.T.S. - Rocks ground post
 viz. Linder 18" S. 44 W. 70 $\frac{1}{2}$
 Iron wood 8" S. 40 E. 1.18

Aug 5th

Wednesday, June 24, 1936

176th Day—190 Days to Follow

35-9.

North from ^{bet. 26, & 27} 1/4 stke 0°-21' E.

Run North 10.00 Chs.

Evening Aug 5th 1936Aug 6th 1936

16,477 - 16,512 = 35

Continued North on same
random

8.00 Enter Highland swamp

11.75 Leave

25.90 Tamu swamp

30.45 Leave "

39.53 Fall 74 lks East of

Sec Cor 22, 23, 26, 27

Identified by Orig B.T.

dairy and nearly gone, old

boxing plain 1/2 Sugar 15"

N. 15 1/2 W. 15 lks

Aug 6th

Thursday, June 25, 1936

177th Day—189 Days to Follow

Continued 35-9

Nat. Tong Corr. 10187 = 1°04'

Corr Var 1°24' E.

Pot in new Cedar stake & marked

B.T. 1/2

W. P. sto 40" N. 48 E. 1.23

Grey Old Triangular 36" Peak

5.8 W. .58 lks, Nothing

else near

Set North 1/8 stke bet Secs 26

& 27 @ 19.76 1/2 @ 37 lks West
of random. Tamu stake.Rocks around it. Nothing near
for B.T.^s

178

709 ~~700~~
 Friday, June 26, 1936

178th Day—188 Days to Follow

35-9

Computations

Sec. Line bet Secs 34 & 35-35-9

78.38 Would fall 1.78 East of Sec. Cor.

26, 27, 34, 35-35-9

Nat. Tang. Corr = .0227 = 1° 18'

Corr. Var. 4° 06' East.

Set South $\frac{1}{8}$ stake @ 19.59 $\frac{1}{2}$ and
 $\frac{1}{4}$ West of random. Cedar stake
 No B.T.^s Mounded with rock

Set $\frac{1}{4}$ stake @ 39.19 and .89 West
 of random. Cedar Post. B.T.^s 48" Dia.
 stone N.54 E. 21 lks 36" stone S.35 E. 40 $\frac{1}{2}$
 W.P. stp 34" 3.70 E .85

Set North $\frac{1}{8}$ stake @ 58.78 $\frac{1}{2}$ and 1.33 West
 of random. Cedar Post. B.T.^s
 Stone 24" x 48" N. 20 W. 51 $\frac{1}{2}$

179

Saturday, June 27, 1936

179th Day—187 Days to Follow

35-9

Computations

Sec. Line bet Secs 27 & 34-35-9

80.8% Would fall 1.06 South of

Sec. Cor. 26, 27, 34 & 35-35-9

Nat. Tang. Corr = .0131 = 0° 45'

Corr. Var = 2° 45' East.

Set West $\frac{1}{8}$ stake @ 20.20 $\frac{1}{2}$ and .26 $\frac{1}{2}$
 North of random. Cedar Post. B.T.^s
 Spruce 5' N. 58 W. 52 lks

Spruce 4' S. 57 E. .25 $\frac{1}{2}$

Set $\frac{1}{4}$ stake @ 40.41 and .53 North
 of random. Cedar Post. B.T.^s Spruce 5"
 N. 86 E. 13 lks. Spruce 4' N. 22 E. 10

Spruce 5' S. 65 W. 43 lks

Set East $\frac{1}{8}$ stake @ 60.61 $\frac{1}{2}$ and .79 North
 of random. Cedar Post. No B.T.^s near
 Mounded with rock

Aug. 7th

Sunday, June 28, 1936

180th Day—186 Days to Follow

35-9

Computations

Sec. Line bet. Sacs 26 & 35-35-9

(West 1/2) 40.20 1/2 in length

Dept (calculated) 53 1/4

Nat. Tang. Corr = $0.13\% = 0^{\circ}45'$ Corr Var. $2^{\circ}45'E$

Set West 1/8 stake @ 20.10 1/4 and

1.33 1/2 North of random. Cedar stake

B.T.S. N. P. 12 N. 40 E. 1.34

16.52 N. P. 15 S. 55 W. 60

$$16,529 - 16,643 = 114$$

Aug 8th

Monday, June 29, 1936

181st Day—185 Days to Follow

At the Sec. Cor. 14, 15, 22 & 23
35-9. Orig. Govt. Halls concrete
post & B.T.S here. Southward
random Mag. Var. $1^{\circ}00'$
Averaged $0^{\circ}45'E$

6.00 Enter spruce swamp

13.00 Leave " "

35.64 Logging road N.W. S.E

36.00 Turn, Cedar swamp

40.00 Evening Aug 8th 1936. Could
find no 1/4 stake

$$16,646 - 16,686 = 40$$

Aug 9th 1936

Tuesday, June 30, 1936

182nd Day—184 Days to Follow

Bryant Beecher

At the $\frac{1}{4}$ stk, South $\frac{1}{4}$ of
Sec. 6-37-9 Orig Govt. new
post set by me Oct. 15th 1926

Orig B.T. stp still here viz Y.P. 8"
S. 27 W. 16' ks. Marked new B.T. viz

B. Oak 7" S. 84 W. 1.16' $\frac{1}{4}$

B. Oak 8" S 43 E. 97 $\frac{1}{2}$

B. Oak 8" N 27 E. 1.43

West from foregoing $\frac{1}{4}$ stk: Mag.

Var. 2^o.00 E

3.95 N. E. S. Road

31.60 Enter open swamp

38.56 Leave "

44.32 Fall 2.30 South of Sec. Cor. 1, 6, 7, 12

Not Tang. Corr. = 0.519 - 0^o.56 Corr. Var. 1^o.05 E.

Found an old post near edge of marsh, down, rotted

Remains of Birch stump, stool. 8" S. 43 W. 85

Also " " " " " 8" S 28 E. 1.18

Found N.P. stp 12" N. 24 E. 1.93 Marks burnt off

" Tanu stp 6" N. 72 W. 1.10 " rotted off.

New. Oak Post New B.T. viz W.P. 14" S. 50 W. 1.11

W.P. 16" S. 5 E. 1.04

42.00 :: 44.32 :: 22.00 :: X = 23.21 - 44.32 = 21.11

21.11 Set at $\frac{1}{8}$ - 1.09 N. of random Oak Post B.T. 5

Blk Oak 3" S. 34 E. 0.8 $\frac{1}{4}$

" " 3" N 84 W. 0.4 $\frac{3}{4}$

Aug 10th 1936

Wednesday, July 1, 1936

183rd Day—183 Days to Follow

35-9

Setting Line Posts on Fire Lane
Section Line bet. 21 & 22.

Set Cedar Post North side of
Fire Lane @ 15.00 North of Section
corner. 21, 22, 27 & 28. in true Line

Section Line bet. 27 & 34

Set Cedar Post on East side of
Fire Lane 4.50 East of Sec. Cor.
27, 28, 33, 34.

Section Line bet. 33, 34

Set Cedar Post on East side of
Fire Lane 14.25 North of Sec. Cor.
(33, 34, 35-9) 3, 4, 34-9

Section Line bet. 27 & 28.

Set Cedar Post East side of Fire Lane

184

Aug 10th
 Thursday, July 2, 1936
 184th Day—182 Days to Follow

Continued 35-9

12.20 North of Sec Cor. 27, 28,
 33, & 34 - 35-9

Range Line bet. Ranges 8 & 9
 Twp 35 North Sec Line bet.
 Secs. 25, 35-8 and 30, 35-9
 Set Cedar Post on South side
 of Fireline 13.25 South of
 Sec. Cor. (19.30, 35-9) (24, 25
 35-8)

16,746 - 16,789 = 43

185

Aug 11th
 Friday, July 3, 1936
 185th Day—181 Days to Follow

Enterprise Unit

16.808

Continued from Page 181. South
 on Section Line bet. Secs.

22 & 23 from 40.00 Chs.

Needle reads 1^o00' E

57.50 Leave swamp

77.68 Fall 54 East of Sec. Cor.

22, 23, 26, & 27 (See Page
 176)

Nat. Tang. Corr. 00696 = 0^o24'

Corr. Var. 0^o36' East

Set South $\frac{1}{8}$ stake @ 58.26 and
 .39 West of random Cedar stake

Cedar 10" S. 21 W. 41 $\frac{1}{2}$ lbs

Horn 8" West .26 lbs

Aug 11th
Saturday, July 4, 1936

186th Day—180 Days to Follow

Between 22 & 23, 35-9

Independence Day

Set 1/4 @ 38.84 and .27 West
of random Cedar stake

Cedar 7" North .531ks

Cedar 8" S.64 E. .44³/₄ks

Set North 1/8 @ 19.4% and .13¹/₂
West of random Cedar stake.

Hd. Npl. 6" N 64 E. .56¹/₂ks

" " 6" N 32 W. .52¹/₂ks

16,808 - 16844 = 36

Aug 12th
Sunday, July 5, 1936

187th Day—179 Days to Follow

Between Secs 14 & 15 - 35-9

At Sec. Cor. 14, 15, 22 & 23 - 35-9

Orig. Gov't, Halls concrete post, Orig. B.T.

O.K. North on random Mag. Var. 0°32'

9.00 Fire lane

12.00 Enter spruce swamp

15.00 Leave " "

19.00 Enter Cedar swamp

39.40¹/₂ Fall .04³/₄ West of Orig. Gov't

1/4 stake. Identified by steps of

Orig. B.T.^s nearly gone, scribe
marks. Viz; Tam. 12 N. 75 W. .12.1ks

Tam. 10 S. 69 E. 16. New Cedar Post,

New B.T.^s Cedar 7 N. 39 W. .28.1ks

Cedar 6" N. 66 E. .42.1ks

19.70¹/₄ Set 1/8 stake .02¹/₄ E. of random

Cedar stake. B.T.^s Cedar 30' N. 33 E. .08.1ks

Cedar 5' S. 6 W. "

9.50 Set Line Post North side of Fire lane

Aug 13th
Monday, July 6, 1936
188th Day—178 Days to Follow

16,891 - 16,927 = 36

North from foregoing 1/4 stake on
random Mag Var. $0^{\circ} 30' E$

Very bad cedar & spruce swamp

All swamp. 0.80 Logging Rd S.E.-N.W

39.62 Fell 61 East of Orig. Govt

Corner. 10, 11, 14, 15 35-9

Identified by stub of Orig.

B.T. viz Tam 10 N. $22^{\circ} E$. 11

Old post here

Now Cedar stake. Now B.T.^s

Cedar 12" S. $3^{\circ} E$. .94 1/2

Cedar 14" N. $39^{\circ} E$.81

Nat. Tang. Corr. = .0154 = $0^{\circ} 53'$

Corr. Var. $1^{\circ} 23'$ East

19.81 Set 1/8 stk. $30\frac{1}{2}$ West of random Cedar stk.

B.T.^s Cedar 7" N. 70 W. .17 Cedar 6" N. 29 W. .39

Cedar 5" S. $27^{\circ} E$ 11 1/2

Aug 14th 1936
Tuesday, July 7, 1936,
189th Day—177 Days to Follow

16,925 - 16,963 = 38

On Range Line bet. Ranges

8 & 9 Township 35 North

Set Line Post on North side

of Town Road between Sections

19 & 24 at 18.20 North of

Section Corner (19, 30, 35-9)

(24 & 25 - 35-8

At the Sec Cor. (19, 30, 35-9) (24, 25, 35-8)

(See Page 32 for identification)

East on random Mag Var. $8^{\circ} 00' E$.

9.00 Enter swamp

14.00 Leave "

19.90 Fell .45 South of Dorris 1/8

Found his old post lying down & buried
also stp of B.T. viz Hem 8 N. $41\frac{1}{2}$ W. $17\frac{1}{2}$

Nat. Tang. .0226 = $1^{\circ} 18'$ Corr Var. $9^{\circ} 18'$ East

Now Tam Post. Now B.T.^s viz;

Aug. 14th - 15th
 Wednesday, July 8, 1936
 190th Day - 176 Days to Follow

W.P. stp 24" N. 16 E. 27 1/2

Setup over 1/8 stk. Run on East

8:30 E 2:00 Needle reads 8°25'E

7:00 Swamp 10:160 Leave
 18:05 Needle reads 8°-10'E

18.14 3/4 Fell 32 3/4 South of Orig
 Gout 1/4 stake. Identified by
 stps of Orig B.T.'s viz:

Ham 8 S. 26 W. .08 {Nearly gone } 3

Ham 12' N. 28 E. .32 {Fairly plain } 3

Nat. Tang Corr. = .01805 = 1°02'

Corr. Var. 9°-18'

New Cedar Post. New BT's

Hd. Mpl 5" N. 43 W. .34 lks

W. Ash 7" S. 45 W. .92 lks

Aug 15th
 Thursday, July 9, 1936
 191st Day - 175 Days to Follow

38 Miles.

East from foregoing 1/4 stake

Mag. Var. 3°30 E.

4.75 Enter open swamp

9.00 Leave

19.68 1/2 Fell .36 South of

what I believe would be Dorrs

1/8 as there is a birch stp

N. 82 1/2 E. 24 1/2. Rotted

Very bad. Put in new post

but did not mark it. Will

run from this corner for

checks on East to Sec Cor

Nat. Tang Corr. .0183 = 1°03' Corr. Var. 4°35' E

AUG. 17th 1936 17,064 - 17,102 = 38

West from foregoing 1/8 stk Mag. Var 4°33'E

18.00 Old R.R. Grade N.E.S

19.60 1/2 Put in hub Dorrs Dist.

Found on 18th

192

Aug 17th
Friday, July 10, 1936

192nd Day—174 Days to Follow

Continued Bot. 19 & 30 35-9

to Soc Cor. all rock & burned
could not find it. Will run
south from 1/4 stk bot. 19 & 30
orig. Govt corner. South on random
Mag. Var 1° 23' E. 12.00 Evening 17th 1936

Aug 18th 1936 17,111 - 17,151 = 40

(Continued)

12.76 Old Logging road.

19.74 Fall. 05 1/4 East Dicks & D. H. 1/2 1/4
stk Found the old post, tipped
over & broken off. The B.T. blew over
burned up. Put in new Cedar Post
also long painted stone for stake
Nat Tang Corr. 00878. Set a stake
in true line North from my transit hub
instrument over 1/4 stake & prolonged true
line South for Sec. Cor. 19.20, 29.30-35-9
B.T. Boubar 30"x48" transit N.48 W. 16
19.70 Fall. 12 West of Sec. Cor. 19.20, 29.30, 35-9
Identified by D. H. 1/2 B.T. down Crafton 112
18" S. 50 E. 20 1/4 New Oak Post new B.T. Gray
Bot 30" S. 37 E. .05
N. E. S. W. random bot. 19 & 30 - 1.52 North
of post and 30.46 East from 1/4 stk
Went back West on Sec Line bot 19. & 30 & set East
1/4 stk at 19.73 - 0.56 South of random
B.T. Hd 7 pl 8 S. 69 E. 0.47 Found Dicks Bird
Lydon 4 S. 5 W. 23 } 22 N. 92 1/2 E. 24 Stp.

193

Aug. 16th
Saturday, July 11, 1936

193rd Day—173 Days to Follow

Continued.

Bryant Beecher 6-37-9 See
Page 182. At West 1/8 stake
on East & W 1/4 Line Sec. 6-37-9
Run South and used as hub for
Triangulation. on 10° 50' E
across Crystal Lake. Base 1.34

84° 41 - 169-22 - 84° 41 + 90° 00 = 174° 41 -
179° 60 = 5° 19' (Cot = 10.7457 x 1.34 =
Distance over lake 14.46

14.96 and hub for Triangulation
Base 1.00. 81° 00 - 162° 00

81° 00' + 90° 00 = 171° 00 - 180° 00 -
9° 00 Cot = 6.31375 Distance over
pond: 6.31 + 14.96 = 21.27 1/2

41.30 1/2 Fall. 14 1/4 West of my
West 1/8 stake on South Sec. Line
Nat Tang Corr. 00344 = 0° 12 Corr Var. 1° 00 E
14.40 M.C. South side of .05

194

Aug 16th
 Sunday, July 12, 1936
 194th Day—172 Days to Follow

Cont.

East of random

(20.65 Temporary $\frac{1}{16}$)

Dak Post (14.40) for M.G. Oak Post

B.T.S. { N.P. 6" S. 34 W. 10 $\frac{1}{2}$ hrs.{ N.P. 12" S. 36 E 30 $\frac{1}{2}$ AUG 20th 1936 17.177

195

Aug. 19th
 Monday, July 13, 1936
 195th Day—171 Days to Follow

Enterprise Unit

17.155 - 17.175 = 20

At the (6, 7, 35-9) (1, 12, 35-8)

See previous identification

East on random Mag. Var 2° 27' West

Var. D.H.V.'s Notes

15.56 Old Town Road

18.62 Enter open swamp

23.30

24.02 Fall .02 $\frac{3}{4}$ South D.H.V. 23.99 $\frac{1}{2}$ Setup over $\frac{1}{8}$ East on random

2°-27' West

(By this data I find that my Sec. Cor
 (6, 7, 35-9) (1, 12, 35-8) is too far East
 so will reset on my way out.

6.80 Leave open swamp

9.62 Enter " "

14.27 Leave " "

16.00 Old Logging road S.E. & N.W.

21.30 Fall .06 North of D.H.V. $\frac{1}{4}$ stake

196

Aug 19th 1936

Tuesday, July 14, 1936

196th Day—170 Days to Follow

Continued

Found his old post down or burned
his B.T. stps viz Hem 7 N. 72 1/2 E. 34
Cedar 7 S. 41 W. .04 kcs.

Put in new Turn Post New. B.T.
W.P. stp 10" N. 58 E. .22 kcs
W.P. stp 26" West. 47 1/2 kcs

Set up over 1/4 stk @ rim on
East 2° 27' West Var. 21. 23 1/2
could not find his East 1/8.

Went back @ reset Sec Cor. (6, 7,
35-9) (1, 12, 35-8) Found stp of
One Orig. B.T. viz Sugar 9 N. 56 E. 16 kcs
No B.T. near. so I piled up a big
mound of rocks around post.

(See Page 29)

197

Aug 20th

Wednesday, July 15, 1936

197th Day—169 Days to Follow

Enterprise Unit

17299

17,175

74

Setting Line Posts
Range Line between Ranges 9 & 10
East Township 35 North, between
Sections 13 & 18 on South side
of Firelane and 11, 25 South
of Sec. Cor. (12, 13, 35-9) (7, 18, 35-10)

Range Line between Ranges 9 & 10
East Township 35 North between
Secs 25 & 30 on South side
of R. R. Track and 10.26
South of Sec. Cor. (24, 25 35-9)
(19, 30 35-10)
Adolf Krummel returned and worked

200

Saturday, July 18, 1936

200th Day—166 Days to Follow

Sept 15

201

Sunday, July 19, 1936

201st Day—165 Days to Follow

Enterprise Unit

218 M.

On the Range Line bet Ranges
8 & 9 Township 35 Northw at
the corner to Secs 7 & 18-35-9,
12, 13, 35-8 My iron pin in Range
Line Road Emy B.T.^s viz:

W.P. stp 15.5.62 3/4 W. .97

Fence Post N 87 1/2 E. 27 3/4

Dug a deep hole in road & set
our standard iron pipe, brass cap
deep in road. Run East on random

Mag. Var 0° 30' E

3.00 Needle reads 1° 20' E

22.77 1/2 Foll 78 Northw of a stake said
to be Lynn Vaughan's 1/8 stk

Nat. Tang Corr. .0386 = 2° 12'

Average 12.165

Set up over foregoing 1/8 and run
East on random 0° 13' W.

Sept 1st

Monday, July 20, 1936

Continued. 202nd Day—164 Days to Follow

and enter Tam. Swamp
 20.00 Needle roads 0° 50' W.
 21.58 Fell .68 1/2 South of 1/4
 stks bet Secs 7 & 18. Average
3 1/2 West

This is an old stake with rocks
 around it and on edge of wet
 marsh. Gout B.T's are gone
 I accept it as the course &
 distance would be O.K. and
 all old lines lead to this corner

Not Tang. Corr. = 0317 = 12.49

Corr. Var. 0° 59' E.

New Cedar Post, New B.T's viz:

Hem 10" S. 54 E. 38 lks

Hem 10" S. 78 E. 54 1/2

42.20: 44.35 1/2: 22.20: X = 23.33

Set West 1/8 @ 23.33 @ .34 North
 of random.

Set Tam. stake & Marked B.T's in

Sept 1st

Tuesday, July 21, 1936

Continued. 203rd Day—163 Days to Follow

W.P. stp 22" N 49 W. 54 lks

Hemlock 8" S. 7 W. 72 lks

54 1/4 - 78 = 26 Miles

Sept. 2nd 1936

63.

Eggs from foraging 1/4 stk. Mag.

Var. 0° 50' E.

Leave swamp

18.00 Enter spruce swamp

19.00 Old Logging Rd. N @ 5.

21.00 Leave swamp

30.50 Enter Cedar swamp

40.97 1/2 Fell .76 1/4 North of Orig Gout

Sec Cor. 7, 8, 17, 18. Identified by

3 Orig. B.T's viz Cedar 9 N. 21 E. 50 Green

Cedar 12 N 62 W. 43 down

Cedar 11 East 31 dead standing

Sept 2nd
 Wednesday, July 22, 1936
 204th Day—162 Days to Follow

Continued

New B.T.^s New Cedar Post
 Cedar 8" N. 27 E. 45

Cedar 10" N 11 W. 82

Nat. Tang. Corr = 0187 = 1204'

Corr. Var. 0° 14' W.

20.48 ^{3/4} Set ^{1/8} stke 38 ^{3/8} Southw
 of random Cedar stake

W.P. 7" N 68 E 48 lks

W.P. 9" S 62 W. 51 ^{1/2}

93-63 = 30 Miles

Sept 3rd
 Thursday, July 23, 1936
 205th Day—161 Days to Follow

117

At the Sec Cor. 20, 21, 28, 829
 Halls' Conc. Post.

North on random Mag. Var 3° 15' E
 19.46 Fall 47 ^{1/2} West of D.H.V.'s
^{1/8} stake. Identified by his old
 stake & stps of his B.T.^s nearly
 gone viz: Hemu 10 N 77 E. 07 ^{3/4}

Birch 18 N 35 ^{1/2} W. 20 lks

Nat Tang. Corr. 0244 = 1° 24'

Corr Var 1° 41' E.

Set new cedar stake

Nothing here for B.T.^s all burned
 Rocks around stake

19.55 Fall 22 ^{1/4} West of
 Orig Gout ^{1/4} stke.

Found old post buried in moss
 & Orig B.T.^s down viz.

206

Sept 3rd

Friday, July 24, 1936

206th Day—160 Days to Follow

Hem 12" S 62 E. .21
 Cedar 7 N 63 W. .10
 D.H.V. ^s Cedar 15 N 7 1/2 .17 1/2
 Nat Tang Corr. .0113 = 0°39'

Corr. Var 1°02'

Put in new Tamu Post & marked
 new B.T.^s viz.

Marked B.T.^s viz W.P. stp 14" South, 72 1/4
 Cedar 14" N. 48 W. .63 1/4

151 - 117 = 34

207

Sept 4th

Saturday, July 25, 1936

207th Day—159 Days to Follow

151

At foregoing 1/4 stk. North
 on random Mag. Var. 0°45'E
 and enter swamp

.90 Old R.R. Grade

4:00 Leave swamp.

20.56 Fell 33 1/4 East of D.H.V.^s 1/8
 stake, down & rotted. Found
 his B.T.^s down & rotted. viz

Cedar 14 S. 69 W. .16 1/2 lks
 Birch 10" S 41 E. .10

Nat Tang Corr. .0161 = 0°55'

Corr. Var. 1°40'E

New Cedar stake, New B.T. viz

W.P. stp 24" S. 32 E. 50 lks

North from foregoing 1/8 stk
 Mag Var. 1°40'E. and enter
 swamp.

Sept 4
Sunday, July 26, 1936

208th Day—158 Days to Follow

Continued

- 2.40 Noisy Creek Runs West
 3.50 Same " "
 9.00 Leave Swamp
 20.60 Fell 03 West of Sec Cor.
 20, 21, 16, & 17 Identified
 by stps of Orig. B.T.^s viz
 W.P. 20 5.60 E. .13 ^{2 marks}
 N.P. 20 N 60 W .25 Plain
 New Oak Post. New B.T.^s viz
 W.P. stp. 14" N 43 E. .33 1/4
 Blk Oak 5' N 71 W .20 1/2

Set a line post on Northw side
 of old R.R. Grade 1.19 Northw
 of 1/4 stake bet Secs 20 & 21

195-151 = 44

Sept 5th
Monday, July 27, 1936

209th Day—157 Days to Follow

Section Line bet 15 & 16

35-9

210

As from July 29th (Page 169)
 reached 40.00 & could not find
 1/4 (Gout B.T.^s for 1/4 ^{Cedar 75.23 E. 7}
^{Tam 10 S 60 W. 4})

Continued Northw

All swamp & a hell hole
 62.80 Old Logging road E & W
 73.75 " " " NE & S.W

Not Tang. Corr. 0.142 = 0.44 Corr. Var. 1.049' E

78.80 1/2 Fall 1.12 East of Orig. Gout.

Corner 9, 10, 15, 16 Identified by
 stub of Orig. B.T. dead, marks plain
 viz Tam. 8 5.51 W. .06 links

stump of spruce here but nearly all
 gone viz. Spruce 7' N. 47 E. 25
 Also stp of other Tam tracks no course
 or distances given.

New Cedar Post, new B.T.^s viz

Blk Ash 3' N. 27 E. 10 Crooked Cedar 8' S. 88 N 8

210

Sept 5th

Tuesday, July 28, 1936

210th Day—156 Days to Follow

Cont.

59.10 Set North $\frac{1}{8}$. 84 West
of random. Cedar stake

Cedar 14" N. 73 E. .71

Cedar 10" N. 49 W. .55

39.40 $\frac{1}{4}$ Set $\frac{1}{4}$. 56 West of

random. Found Orig. B.T.s.

Cedar 7 5.28 E. .07 } Down rotted

Twp. 10 5.60 W. .04 }

Nov. Cedar 5 5.29 E 20 $\frac{3}{4}$ Cedar 6 N. 19 E. 27 $\frac{3}{4}$ 19.70 Set South $\frac{1}{8}$. 28 West
of random. Cedar stakeCedar 8 S. 46 W. .74 $\frac{1}{2}$ Horn 8" S. 12 E. 24 $\frac{1}{4}$

244 - 210 = 34

211

Sept. 8th

Wednesday, July 29, 1936

211th Day—155 Days to Follow

Enterprise Unit

On the Township Line bet.

Twp. 35 & 36 Range 9 East
Sec. Cor 3, 4, 33, 34 (See Page 52)

South on random. Mag. Var. 5°-36 E

20.18 $\frac{3}{4}$ Set North $\frac{1}{8}$ stk. $\frac{1}{2}$ East. Cedar PostB.T. Soft Npl. 14" N 44 W. .70 $\frac{1}{2}$ 39.51 $\frac{1}{2}$ Fell. 24 West of Orig. Gout1/4 stake identified by old
scribed post & stubs of Orig.

B.T.s viz W.P. 8 S. 55 W. .08

W.P. 7" S. 33 E. .25 They are

both dead. New Cedar Post. New

B.T. W.P. stub 10' N 69 E. .43

W.P. 20" S. 8° E. 1.60

South from foregoing $\frac{1}{4}$ stk. Mag. Var.:

3°-35' E

8.00 Open swamp

20.10 Fell .78 East of D.H. $\frac{1}{8}$ stk

Not long Carr 2061

Sept 8th

Thursday, July 30, 1936

212th Day—154 Days to Follow

Continued

Identified by his old post & B.T.
 W.P. 14 S 2 1/2 E. 156 (Down)

Nat Tang Corr. .0369 = 2° 07'

Corr. Var 1° 28' E. New Dry Pine Post

Books around it. B.T. Grey Boulder
 3' x 4' Cross on it. S. 57 E. .67 1/2

South from foregoing 1/8 stk. Mag.
 Var. 1° 30' East

1.00 Leave Open Swamp

5.70 Enter " "

9.00 Leave

20.10 Fe 11.07 East of Sec

Cor 3, 4, 9, 10

Found Orig Pine ^{down} B.T. & D.H.V's

W.P. 17" S 83 E. 15 1/2

Corner on 5' sq. boundary.

Chiseled in it.

Sept 8th

Friday, July 31, 1936

213th Day—153 Days to Follow

16 Mile Fred Fredericks
 New B.T.'s Hem 12" N. 31 W. .56
 Hem 12" N 55 W. .65 1/2

214

Sept 9th

Saturday, August 1, 1936

214th Day—152 Days to Follow

Enterprise Unit

On the Town Line bet Townships

35 & 36 Range 9 East

Sec Cor. 2, 3, 34 & 35. (See Page 5)

South on random 5°45' E.

4.00 Wet Pot Hole

5.00 Over " "

28.50 Enter open swamp

34.60 Leave " "

39.51 Fell 1.84 East of Orig

Govt. 1/4 stk. Found Orig

Pine stub B.T. viz:

N.P. 18 N 58 W 23 lks

Nat Tang. 0465 = 2°40' Corr. Var

3°05' E.

New B.T. W. Post 22 S. 72 W. 34 1/2

Grey Bldr 5'x8' Cross on it 5.60 W. 43 1/4

215

Sept. 9th

Sunday, August 2, 1936

215th Day—151 Days to Follow

Continued

19.80 Set North 1/8 stakes.

.92 lks West of random

Grey Bldr 4'x4' Cross on top

S. 17° W. .06 lks

South from foregoing 1/4 stks. Mag.

Var. 0°50' E.

1.00 Tag Alder swamp

6.85 Leave " "

35.75 Enter Tamu " "

39.11 1/2 Fell 1.22 1/2 West of Orig

Govt. Sec Cor. 2, 3, 10, 11

Found Two Orig Trees both

down but marks very plain viz

Tamu 8 S. 30 W. .15

Tamu 7 S 42 E. 30 lks

Put in new Tamu Post. Marked

New B.T. Tamu 4 " N 54 W. .65 1/2

Spruce 4" 58 E. .21 1/2 lks

216

Sept 9th

Monday, August 3, 1936

216th Day—150 Days to Follow

Continued

Nat Tang Corr .0313 = 1°46'

Corr. Var. 2°38' E

19.553/4 set South 1/8 stk

.613/4 East of random

W.P. 9" S. 36 W. .371 ks

W.P. stp 20" S. 7 W. .081 ks

335 - 356 = 21 Miles

217

Sept 11th

Tuesday, August 4, 1936

217th Day—149 Days to Follow

Enterprise

396

Set a line post on the Range
Line bet Ranges 8 & 9 Township
35-N bet Sections 31 & 36
on South side of Stefanick's
Roads 3, 10 South of Sec. Cor
(30, 31 35-9) (25, 36 35-8)
(See Page 23 for run)

Set a line post on the Range
Line bet Ranges 8 & 9 Township
35-N. bet Secs 31 & 36 on
East side of S.T.H #17
14.00 North of S.W. Trp Corner
35-9

Set a line post on the
Trp Line bet Trp's 34 & 35

218

Sept 11th

Wednesday, August 5, 1936

218th Day—148 Days to Follow

Enterprise Cont. n.d.

Range 9 East on East
side of S.T.H. 17 12.00
East of Trip Cor. Corn to
35-9, 35-8, 34-9, 34-8
(See Page 36)

452-396 = 56

219

Sept 12th

Thursday, August 6, 1936

219th Day—147 Days to Follow

Enterprise Unit 35-9

Put in iron stake brass cap
for Sec. Corner. 26, 27, 34 & 35
stamped it with steel die (See Page
174, 175).

Set a line post on South side
of C.N.W. R.R. 3.88 South
of Sec. Cor. 26, 27, 34, & 35
1.69 West of random

Set a line post on South
side C.N.W. R.R. 19.00 West
of Sec. Cor. 26, 27, 34 & 35
(1.29^{3/4} North of random) (Page 180)

220

Sept 12th
Friday, August 7, 1936

220th Day—146 Days to Follow

Enterprise Unit

Measured that part of the
N.E. 1/4 - N.E. 1/4 Sec 34-35-9
Cultivated being part of old
Landing. Dist from 1/8 South to
R.R. Track (being in N.W. corner
N.E.-N.E. 4.75 N. 85,
3.00 East & West. (335 N. 85)

 $513\frac{1}{2} \times 198 = 62,073 = 142 \text{ Acres}$

Put in iron pipe brass ^{stamped it} cap, buried
in C.T. H. "Q", for Corner (34, 35
35-9) (2, 3, 34-9) See Page 20 for
identification

Set South 1/8 bet. 36, & 31 See Page
145

 $505 - 452 = 53$

221

Sept 16th
Saturday, August 8, 1936

221st Day—145 Days to Follow

Woodboro Unit 37-7

On the Range Line between
Ranges 7 & 8 and at the
Section Corner (13, 24 37-7)
18, 19 37-8 (See Page 97 for ident-
fication) ^{North on random 2° 10' E}
^{to follow Smith's random}
11.50 old road N.E. 85.W
22.72 Old Tote Rd E & W
30.00 Enter swamp
38.00 Leave "
40.00 No 1/4 Corner
55.75 old road E. & W.
59.26 old tote Road N.E. S.W.
Nat. Tang. Corr. 0096 = 33 2° 43' E
80.18 Fell. 77 1/4 East of Sec. Cor.
(12, 13 37-7) (7, 18-37-8) Found
hole with stones around it, and rotted
woods. Found root holes where aspines
no doubt stood at one time. As
course & distance check good

222

Sept 16th
Sunday, August 9, 1936

222nd Day—144 Days to Follow

Continued.

I accept & set scribed Oak stake

Marked B.T.^s viz. N.P. 12 S. 15 W. 1.09

Oak 6" N 42 E 781ks

Oak 6" N 15 W. 1.08

60.13 1/2 Set North 1/8 stake, 57 3/4

West of random

N.P. stp 24" S. 40 E. 203 1/4

N.P. stp 20" N 49 W. 44

40.09 Set 1/4 Stake 38 1/2 West

of random. Turn Stake

W.P. stp 34" N. 38 E. 95

N.P. stp 20 S. 38 W. 711ks

20.04 1/2 Set South 1/8 stake 19 1/4 West

of random. Turn stke

N.P. stp 18 S. 9 E. 791ks

34 Miles

223

Sept 17th
Monday, August 10, 1936

223rd Day—143 Days to Follow

On the Range Line and at Sec. Cor
(12, 13, 37-7) (7, 18, 37-8) See page

221 North on random 2°-45 East

463 Old R.R. Grade

40.15 Fall 26 1/2 East of Orig

Cant 1/4 stake. Identified

by old stake & stp of

Orig B.T. viz W.P. 14 N. 45 E

.12 badly burned, boxing

still here Oak Post

New B.T.^s viz B. Oak 6" N. 49 W. 42 1/2

B. Oak 6" N. 69 W. 49 1/2

Nat Tang 0066 = 0°-33 Corr. Var 3°-08 E

Set South 1/8 @ 20.07 1/2 - 13 1/4

West of random Oak stke

B.T.^s N.P. 8" N. 53 E. 20 1/2

N.P. 6" N 71 W. 1.01

224

Sept. 17th
Tuesday, August 11, 1936

224th Day—142 Days to Follow

Continued.

North from foregoing $\frac{1}{4}$ stk.Mag. Var. $3^{\circ}05'$ East

31.90 Old Logging road

37.60 Logging road

40.12 $\frac{1}{2}$ Fall .27 East of Sec Cor.

(1, 12 37-7) (6, 7, 37-8)

Identified Orig. B.T.^s viz

N.P. 10" S. 57 W. .08 Green

N.P. 9" N. 16 W. .24 $\frac{1}{2}$ downNat. Tang. Corr. = .0067 = $0^{\circ}23'$ Corr. Var. $3^{\circ}28'$ E. New CedarPost. New B.T.^sN.P. 12" S. 24 W. .82 $\frac{1}{2}$

N.P. 12" N. 48 E. 1.88

20.06 $\frac{1}{4}$ Set North $\frac{1}{8}$ stk. Cedar stake@ .13 $\frac{1}{2}$ West of randomJ.P. 8" N 4 W. .18 $\frac{1}{2}$ J.P. 6" N 78 E .24 $\frac{1}{2}$

26 M. 188

225

Sept 18th
Wednesday, August 12, 1936

225th Day—141 Days to Follow

North from foregoing Sec. Cor
on Range Line bet Ranges 7 & 8

Township 37 North. Mag. Var.

 $3^{\circ}28'$ East

6.00 Enter Cedar & spruce swamp

40.28 Fall .35 $\frac{1}{2}$ West of Orig.Cut $\frac{1}{4}$ stake gone. Found
point of Old post. B.T.^s

Tang 6 S. 45 W. .23. Stub dead

Tang 9 N 67 E. .34 stp.

New Cedar stake New B.T.^s viz

Cedar 6" N 81 W. .51 kts

Cedar 6" S. 76 W. .46 $\frac{1}{4}$ Cedar 6" N. 6 $^{\circ}$ E. .88 $\frac{1}{2}$ Nat. Tang. Corr. = .0083 = $0^{\circ}28'$ Corr. Var. $3^{\circ}00'$ E.20.14 Set Squitt $\frac{1}{8}$ stake .17 $\frac{3}{4}$ East
of random.

Cedar 8 S. 36 W. .48

" T. 4 N 52 E .35

Sept 18th

Thursday, August 13, 1936

226th Day—140 Days to Follow

Continued

North from foregoing $\frac{1}{4}$ stake
Mag. Var. $3^{\circ}50'$ East6.00 Old Loggingrd N. & S.

19.42 Old " " E & W.

35.00 Old Landing

41.19 Fell .82 $\frac{1}{2}$ West of Trip

Corner: 37-7, 38-7, 37-8

38-8. In dr S.T.H #47

41.04; 41.19; 20.00 $\times = 20.07$ N. $\frac{1}{8}$ stakeNat Tang. 0199 = 1st 08 Cur. Var. 2nd 42'20.07 North $\frac{1}{8}$ stake .40 East of
random Cedar stake

Cedar 6 N 86 W. 42 lks

Cedar 5' S 62 E. 58 $\frac{1}{2}$ Cedar 10 N. 37 E. 06 $\frac{1}{2}$ (old one)

Put in Offset Cedar stake .36 lks for

Trip. Corner. South of dr S.T.H #17

32 Miles

Sept. 19th

Friday, August 14, 1936

227th Day—139 Days to Follow

(All B.T.'s blown out of road)

Measured West along S.T.H: 47

which is on the Trip Line bet. 37-7

& 38-7 to intersection of Line bet

35 & 36 38-7 also on S.T.H #47,

from N.E. Cor. of Trip. 37-7. Find

the distance to be 80.26 to approx

Sec Cor. (1, 2, 37-7) (35, 36 38-7) Line E.

shows $3^{\circ}00'$ E

After running West & South

find foregoing corners o.k.

Put in Oak Post deeper in ground

Now B.T.'s 1/2 Blk Oak 7" N 44 W 1.12 $\frac{1}{2}$ Blk Oak 8" N 22 E 1.94 $\frac{1}{2}$ 5' 11" 83 $\frac{3}{4}$

228 Sept. 19th
Saturday, August 15, 1936
228th Day—138 Days to Follow
Continued

West from foregoing or Approx
Sec Cor (1, 2, 37-7) (35, 36 38-7)
2°-58 East

20.04 Fell 47 SouthW of what
I thought should be Dorris 1/8
After running SouthW found this error
6 1/4 mile of random prolonged would be
O.K. Set 1/8 at 20.04 and on random
Oak Post @ B.T. viz. Blk Oak 3 1/2 N 50 E. 77
Blk Oak 4 S. 4 E. 2 1/2 53 lbs.

West Tang Cor. 0245 - 1° 24'

West from foregoing 1/8 stke Mag. Var
2°-10' E. 15.00 Needle shows 1°-30' E
17.00 Enter Spruce swamp
20.04 Fell 49 1/4 NorthW of Orig
Gout 1/4 stke. Found 2 old posts
@ stp. of Orig. B.T. viz

Sept 19th 229
Sunday, August 16, 1936
229th Day—137 Days to Follow
Continued

Tam 12" N. 2 E. 15 lbs (Nearly gone)
Nat Tang Cor. 0245 - 1° 24'
Corr. Var 2°-54' E.

New Tam Stake New B.T.
W.P. 5" N 12 E. 47 1/4
W.P. stp 14" S. 19. W. 12 1/2

West from foregoing 1/4 stake
Mag. Var 2°-54' E. 35.00 Needle
road 1°-45' East
24.75 Old R.R. Grade

33.65 " " " " " "
40.27 3/4 Fell .18 SouthW of
Orig Gout Corner (2, 3 37-7)
(34, 35 38-7) Identified by W.P.
Stub viz. S. 56 E. 28 lbs. two
old scribed stakes nearly gone
Dorris old B.T. viz W.P. stp 8' S. 3° W.
22 3/4

230

Sept 19th

Monday, August 17, 1936

230th Day—136 Days to Follow

Continued

Put in new Oak stake & marked

B.T.^s Grey Boulder 4x5' .02 1/4

West cross chiseled on it

Blk Oak 4" S. 86 E 15 1/2

20.13 7/8 Set West 1/8 stake .09 1/2

North of random Oak Post

W.P. stp 16" N 16 E. 45 1/2

N.P. 14 S 53 W. 41 3/4

30 Miles

Sept 21st

1936

231

Tuesday, August 18, 1936

231st Day—135 Days to Follow

West from Sec Cor (2,3 37-7)
(34, 35, 38-7) Mag Var 1° 36' E

34.00 Old tote road N & S.

40.19 Fall 16 South of Orig.

Gout 1/4 stake

Old scribed post. 1. stp of

Orig B.T. v12 B. Oak 14 N. 69 W. 20

Other gone.

Nearly gone

Dorris B.T. v12

Soft Maple. 12" N. 84 W. 52 1/2

Hd. Maple 8" N. 3 W. 06 1/2

New Oak post, New B.T.^s v12

Blk Oak 4 1/2" N. 16 W. 19 1/2

Blk Oak 4 1/2" S. 51 W. 28

W.P. 12" N. 6 E. 96 1/2

Nat. Tang. Corr. 0039 - 0° 13'

Carr. Var. 1° 22' E

Set Elk site @ 21.09 1/2
B. 08 North of random
Oak siteW.P. stp 16 N 32 W 76 1/2
N.P. " S N 81 W. 84

Sept 21st

Wednesday, August 19, 1936

232nd Day—134 Days to Follow

West from foregoing $\frac{1}{4}$ stake
 bet 3. & 34 Mag. Var. $2^{\circ}35' E$
 1.64 Old Logging Road N83
 40.22 Fall 48 South of Orig. Gut
 Corner (3, 4, 37-7) (33, 34 38-7)
 Identified by Orig. B.T. viz.
 W.P. stp 36" S. 33 E. 25. Old facing
 rotted off, found part of it
 on ground. Remarkd root "O.B.T."
 Nat. Tang .0119 = $0^{\circ}41'$ True Var. $1^{\circ}54'$
 New Oak Post, new B.T.
 W.P. 6" S. 59 W. .94
 N.P. stp 20" S. 9 E .63

20.11 Set W. $\frac{1}{8}$ stake .24 North of random
 Oak stake. B.T.^s

B. Oak 3' N 72 E .19

B. Oak 3' N 86 W. 10 $\frac{1}{2}$

37. M. 166

Sept 22nd

Thursday, August 20, 1936

233rd Day—133 Days to Follow

At the Sec. Cor (1, 2, 37-7)
 (35, 36 38-7) South on random
 Mag. Var. $3^{\circ}23' E$ Average $3^{\circ}45'$
 .81 Town Road E & W
 16.34 Old travelled R.R. Grade
 20.00 Enter swamp
 22.28 Leave swamp & Fall
 .14 $\frac{1}{2}$ West of some bodies
 $\frac{1}{8}$ stake
 27.00 open cultivated field
 32.00 Leave open "
 42.42 Fall 22 $\frac{1}{2}$ West of an
 old scribed $\frac{1}{4}$ stake in
 fence line. Dorrs & D.H.V.'s
 I accept it as there is also
 two old B.T.^s here viz:
 W.P. stp 7" N. 54 W. .50 lks
 W.P. stp 5" N. 29 E. .58 lks

Nat. Tang Corr. = 0.53 = 0.18
 Corr. line 32.41

234

Sept 22nd

Friday, August 21, 1936

Continued 234th Day—132 Days to Follow 37-7

New B.T.
Twin Blk Oaks 5" N 57 E. 60 1/2

New Oak stake. Another old B.T. found

W.P. stp 4" S. 37 E. 0.7 1/2 lks

B.T. for North 1/8 stake Cedar stake

Cedar 9" N. 14 E. 56 lks

Cedar stp 10" N. 57 W. 37 1/2

From Dorris Notes of Aug 9th 1890 he states the distance to be 41.87

Mins 42.43, Difference of 55 lks. So will return to Cor. (1, 2, 37-7) (35, 36,

38-7) Intersection many roads & will shift back south 47 lks

Making Dist. South 41.95. This will be as near as possible to Orig. Location that I can make it

 $41.68 : 41.95 :: 21.68 : X = 21.82$ N 1/8 stk

As this calculation proves old 1/8 stk

O.K. I put in new post 37 Miles

Sept. 23rd

235

Saturday, August 22, 1936

235th Day—131 Days to Follow

Elmer Nelson

Blocks 8 - Colvin Bing Shimmers

1st Add.

Prolonged easterly line of Beard Ave from N. Westerly Corner of Blk 7, Orig. Mon. was here before Wilson Ave was graded S. Westerly Mon. of Blk 2 established there from & Easterly from Orig Mon. Southeasterly corner of Platted Lot 9 Blk 1 to Fred. ST. ^{O.K.} Measured Westerly along Northerly line of Fredericks St. from ctr of Eastern Ave as established by me (see previous Nelson Survey) to aforesaid prolongation and find Blk 7 to be 386.8 or 3.2' short of recorded distance

Sept. 24th
 Sunday, August 23, 1936
 236th Day—130 Days to Follow

At the $\frac{1}{4}$ stks bet Secs. 10 & 12
 37-7 (See page 223) South on
 random Mag. Var. $3^{\circ}00'E$. .051k
 offset West to keep out of fence line
 18.54 Old R.R. Grade E. & W.
 40.98 Fall .36 $\frac{1}{4}$ East of Sec Cor

1, 2, 11, 12 37-7 Dorrs

Nat Tang Corr. = .0088 = $0^{\circ}30'$ Corr. Var. $2^{\circ}30'E$

Identified by old scribed post & two

B.T.^s viz N.P. 5^{SP} 5.54 W. 34

N.P. stp 10 North 49.1k

A maple stool is N. 14 E. .301ks Gout.

notes. New B.T.^s Grey Alder 4" N. 78 W. .31

Blk oak 4" N 57 E. 13

Sec. Cor is Corner of fence also

20.49 Set South $\frac{1}{8}$ stk 73 $\frac{1}{8}$ lks West of random

Found old scribed $\frac{1}{8}$ stk on ground badly burned. Cedar stks

Blk Oak 4 S 52 W. 15 $\frac{1}{2}$. Cedar fence Post S 27 E. 03 $\frac{1}{4}$

Sept 24th
 Monday, August 24, 1936
 237th Day—129 Days to Follow
 Between 11 & 12 37-7

South from foregoing Sec. Cor.

(1, 2, 11, 12) Mag. Var $3^{\circ}10'E$
 20.00 $4^{\circ}35'E$

38.83 open N. Marsh

40.23 Fall 1.15 West of

Orig. Gout $\frac{1}{4}$ stake old
 squared post. stps of Orig. B.T.^s

viz N.P. 9 N. 12 E 201ks

N.P. 7 N 38 W. 25 } badly
 burned

Nat. Tang Corr 0285 = 1 $^{\circ}$ 38

Corr. Var. Approx $5^{\circ}38$

Now Oak Post now B.T.^s

J.P. 6 5.29 E. .86 $\frac{1}{2}$ lks

Y.P. stp. 12" N 53 E. .61 lks

20.11 $\frac{1}{2}$ Set N $\frac{1}{8}$ stk. ^{bet 11 & 12} 57 $\frac{1}{2}$ East of random

Oak stk. W.P. stp 9 N 80 E. 13 $\frac{3}{4}$ lks

W.P. stp 16 N 36 E. 58 $\frac{1}{2}$

238

Sept 24th

Tuesday, August 25, 1936

238th Day—128 Days to Follow

Continued

South from foregoing 1/4 stk bet.

118/12 Mag. Var. 2°45' E

4.03 Hub for Triangulation
across small lake

6.00 to Lake

Base of Trig. 2.00

1st. Rtg 78°30' 2nd 157°00' $179°-60 + 90°-00 = 168°-30' - 179°-00' =$ 11°-30' Cot = $4.91516 \times 2.00 = 9.83 +$

403

13.86 Over pond

40.00 & could not find Sec.

Cor. 11, 12, 13, 14 Evening 24

36 Miles

239

Sept 25th

Wednesday, August 26, 1936

239th Day—127 Days to Follow

Continued from foregoing Page

41.00 Enter open swamp

50.50 Leave " "

60.00 Fire land S.E. & N.W.

80.01 Fall .27 1/4 West of Orig.

Cont. Mistake bet Sec 13, & 14

37-7 (See Page 130)

N.T.C. 0034 = 0°12' C.W. 2°57' E.

Went to Orig 1/4 stake bet. Secs 11 &

14-37-7 Identified by One Orig B.T.

stp. Y.P. 10 N. 64 E. 25. Marks buried

off. Stk is a 5" W.P. stub squared

should or turtle on it, very old

wotk. Orig stake sets 1 link Northw

of. Put in new Oak stake, remarked

Orig Y.P. B.T. New B.T. 1/2 Oak Post

Blk Oak 8' N 48 E. 50 lks

" " 12' N. 20 E. 59 lks

240

Sept. 25th W

Thursday, August 27, 1936

240th Day—126 Days to Follow

37-7

Continued

East from foregoing 1/4 stake or
1/4 bet 11, 13, 14-37-7 Mag. Var. 3°00'E

Average 3°30'E.

19.81 Fire Lane S.E. N.W.

41.47 Intersect N & S. random

@ 39.49

63.00 Enter spruce & Tamu Swamp

67.00 Leave " " "

67.60 Old R.R. Grade E & W

68.70 " " " N.E. & S.W.

80.59 $\frac{1}{2}$ Fall .95 NorthW of Orig

Govt 1/4 stake Identified
by Old scribed post lying on
ground & burned & stub

of Orig B.T. viz. N.P. 105.22E. 14 $\frac{1}{2}$

Nat Tang Corr. .0118

Put in new Oak Post & new B.T's

241

Sept 25th W

Friday, August 28, 1936

241st Day—125 Days to Follow

Continued.

Blk Oak 10" N. 17 W. 11 $\frac{1}{2}$

Blk Oak 8" S. 59 W. 36

Blk Oak 4" S 17 W. 14 $\frac{3}{4}$

Blk Oak 4" S. 62 E. 26 $\frac{1}{2}$

33 Miles

SEPT. 26th 1936

80.35 : 80.59 $\frac{1}{2}$: 40.00 : X = 40.12

See Cor 11, 12, 13, 14 37-7 East

& West. Corr. South 47.1ks

40.00 North & South Corr. West 1.35



B.T's

N.P. stp 9' S. 56 W. 42 $\frac{1}{2}$

N.P. stp 12' S. 22 E 23

N.P. stp 10' S. 47 E. 38 $\frac{1}{2}$

242

Sept 26th

Saturday, August 29, 1936

242nd Day—124 Days to Follow

Continued

As from foregoing data
the N. $\frac{1}{8}$ stk bet. Secs 13 & 14
sets at 20.00 @ 1.08 West
of random. Nat Tang Corr. 0117 -
0°40' Corr. Var 2°20' E Oak Post
deep in Firland. B.T.^s W.P. 12" N 86 E. 89 $\frac{1}{4}$
N.P. 8" N 66 W. 54 $\frac{1}{2}$
N.P. 10" N 51 E. 1.25 $\frac{3}{4}$

South $\frac{1}{2}$ bet Secs 11 & 12
Nat Tang, 0337 - 1°56' Corr. Var.
0°49' East
Set South $\frac{1}{8}$ @ 20.00 and 67
West of random
B.T.^s W.P. stk. N.P. 12" S. 22 E. 1.31 ks

243

Sept 26th

Sunday, August 30, 1936

243rd Day—123 Days to Follow

Continued

40.12 East $\frac{1}{8}$ stk bet 11 & 14
sets @ 20.06 @ 23 $\frac{3}{4}$ South W
of random. Nat Tang Corr. 0117 -
0°40' Corr. Var 2°20' E Oak Post
deep in Firland. B.T.^s W.P. 12" N 86 E. 89 $\frac{1}{4}$
N.P. 8" N 66 W. 54 $\frac{1}{2}$

33 Miles

40.47 $\frac{1}{2}$ West $\frac{1}{8}$ stk bet 12 & 13
@ 20.23 $\frac{3}{4}$ @ 47 $\frac{1}{4}$ South of random
Nat Tang Corr. 0234 - 1°20' Cor Var 1°40' E
Oak stk B.T.^s N.P. 12" S. 33 E. 72
W.P. 10" N 18 W. 75 $\frac{1}{2}$

244

Sept 30th
 Monday, August 31, 1936
 244th Day—122 Days to Follow

37-7

Again at Orig. $1/4$ stk bot. 11 & 14
 (see Page 139) West on random
 Mag. Var. $2^{\circ}30' E$.

20.70 Old R.R. Grade NE & SW.

28.78 Road to Camp Syracuse
 NE & SW.

29.75 Same S.E. & N.W.

40.05 Fell. $40\frac{1}{2}$ South of Orig.
 Govt Corner. 10, 11, 14, 15

Identified by 2 Orig. B.T's down
 but plain viz. W.P. 7 N44 W. 35

W.P. 6" S86 W. 201K3.

Now Oak post new B.T's viz.

Blk Oak 4" S.17 W. .23

N.P. 10" S.59 E .5734

Nat. Tang Corr. 0101 $\pm 0^{\circ}35'$ Corr. Var $1^{\circ}55' E$

245

Sept 30th
 Tuesday, September 1, 1936
 245th Day—121 Days to Follow

Continued.

37-7

20.02 $1/2$ set West $1/8$ bot Seas

11 & 14. .20 $1/4$ North of random

Oak stakes B.T's

Blk Oak 5" S 32 W. .06 $1/2$

Blk Oak 6" N 39 W. .38 $3/4$

246

Oct. 1st

Wednesday, September 2, 1936

246th Day—120 Days to Follow

Commenced at fore going Sec Cor
or Sec Cor 10, 11, 14, & 15.

North on random Mag Var. $2^{\circ} 00' E$

472 Fall .04 $\frac{1}{2}$ East of Orig Gout

N.G. Identified by steps of
Orig B.T.^s viz

Birch 9 S. 19 W. 11

Birch 8 S. 71 E. 52

stumps here but nearly
gone. The post sets near
waters edge of Lake Alwa.
Put in Oak Post with big pile
of rocks around it. Marked
B.T.^s N.P. 14" S. 33 E. 89 $\frac{1}{2}$

W.P. 14" S. 21 W. 1.33 $\frac{3}{4}$

4.45 Hub for Triangulation

Base 3.07

N.T.C. 0053 = 8602
C.V. 2182

247

Oct 1st

Thursday, September 3, 1936

247th Day—119 Days to Follow

Continued

1st Reading. $86^{\circ} - 51\frac{1}{2}$

2nd " $173^{\circ} - 44$

3rd " $86^{\circ} - 52$ OK.

$86^{\circ} - 52 + 90^{\circ} 00 = 176^{\circ} - 52 - 179^{\circ} - 60 =$

$3^{\circ} - 08$ (Got. = 18.2677×30) =

$56.08 + 4.45 = 60.53$ to

hub on N. side of Lake

59.70 Fall 1.33 West of Orig.

Gout N.G. Found both

Orig B.T. steps viz. Boxing & scribe ^{plain}

Y.P. 7 N. 65 E. 70.

Y.P. 8 N. 13 W. 65

Put in Blk Oak Post. Rock around
stake. Mark B.T. N.P. 12 Dead.

N 43 E. 43 1/2

W. Post 4 N 5 E. 44 1/2

Continued North still on same

N.T.C. 0222 = 1417 C.V.

Oct 1st 1936

Friday, September 4, 1936

248th Day—118 Days to Follow

Continued

random

60.18 Leave Lake Alva.

62.00 Leave swamp

64.00 Old R.R. Grade NW. & S.E.

72.00 Enter open swamp

80.79 Fell .42 West of Orig.

Gout Corner 2, 3, 10, 11

Identified by two old scribe
stakes & stps of Orig. B.T's.

VIZ. Y.P. 10° S. 43 W. 07

W.P. 10 S. 50 E. 21

Y.P. 9 N 31 W. 32 (Dist 22.314)

Y.P. 11 N. 70 E. 57 (Dist 51)

New Oak stake

Rocks around it.

0352 = 2° 01' Corr. Var. 4° 01' E
 Nat Tang. 0052 = 0° 18' Corr. Var 1° 52' E

26 Miles

Oct 2nd

Saturday, September 5, 1936

249th Day—117 Days to Follow

37-7

On the Township bet. Twp 37

North & 38 North R. 7 E. and

at Sec. Cor. (3, 4, 37-7) (33, 34 38-7)

(See Page 232 for identification).

South on random Mag. Var. 0° 41 E

(Dorris dist. to N. 1/8 stk 21.40 1/2)

(" " " 1/4 stk 41.32)

2.25 Old M^e Naughton Hazhurst Rd

N.E. & S.W.

4.00 Enter spruce swamp

19.00 Leave swamp

21.53 Fell .22 3/4 West of Dorris 1/8
stake. Found his B.T. stp.

boxing very plain. VIZ

Horn 8 S. 86 E. .12. Put in Tam stk

& mark B.T's viz Horn 6 N. 36 W. 15 1/2

Horn 6 N. 16 E. .22

Nat. Tang Corr. 0106 = 0° 36' Corr Var. 1° 17' E.

Oct 2nd

Sunday, September 6, 1936

250th Day—116 Days to Follow

Continued 37-7

South bet. Secs 3 & 4

South from foregoing $\frac{1}{8}$ stakeMag. Var. $1^{\circ} 17' E.$

16.58 Offset .09 East to clear

24" W.P. tree

20.00 Fall .19 lks East of Orig. $\frac{1}{4}$ stake

Real. Dept would be 10 lks East

Identified by remains of
old stake @ Dorris B.T. itis green viz Hem 85.84 $\frac{1}{2}$ w. 16 lks

Put in new Oak stake

Marked B.T. viz.

Hem 9" N. 67 E. .40

Hem 9" S. 46 E. .41

Nat. Tang. Corr. 0050 = $0^{\circ} 17'$ Corr. Var $1^{\circ} 00' E.$ Oct 2nd

Monday, September 7, 1936

251st Day—115 Days to Follow

Continued

Labor Day

South from foregoing $\frac{1}{4}$ stakeMag. Var. $3^{\circ} 00'$ East

9.00 Enter open swamp

11.25 Leave " "

16.70 Enter Tarn " "

23.70 Leave " "

25.91 Intersect Lake

24.20 $\frac{3}{4}$ hub for Triangulation

Base 1.10

1st reading $86^{\circ} 54' - 173 - 47\frac{1}{2}$ 2nd " $86^{\circ} 54' - 173 - 48$ 3rd " $86^{\circ} 54'$ $86^{\circ} 54' + 90^{\circ} 00' = 176 - 54 - 179 - 60 = 3^{\circ} 06'$ Cot. $18.4645 \times 1.10 = 20.31 + 24.20\frac{3}{4} = 44.51\frac{3}{4}$ 44.51 $\frac{3}{4}$ to hub on South side of
Lake

32 Miles

Oct 3rd

Tuesday, September 8, 1936

252nd Day—114 Days to Follow

Continued from foregoing page

Labor Day

46.61 1/4 Fall 1.59 1/2 West of Orig
Gout W.C. on South shore
of lake. Found point of Orig
post and Orig B.T. it is
dead viz Spruce 6.5.35 E. 12
it is dead but marks plain.
It is a Tam instead of spruce
Found stp of other B.T. Spruce
6 N 81 W. 30 Nearly gone.

New Tam stake, new B.T.S. viz

Spruce 3, 5.51 W. .15 1ks

Spruce 3" 5.7 E .32 1ks

W.P. 14" 5.61 E 2.12 1/2

Nat Tang. Corr. 0342 = 1° 57' Corr. Var. 4° 57' E

Oct 3rd

Wednesday, September 9, 1936

253rd Day—113 Days to Follow

Continued 37-7

South from foregoing N.C. on
rainern Mag. Var. 1° 40' E

49.15 1/4 Somebodies 1/2 stake

57.53 D.H. V's 1/2 stake His two

B.T.S. Hem 10 N. 85 E. 16

Hem 12 West. .02 1/4 1ks

D.H. V's Books
P. 157

59.49 Fall .04 West of

He claimed Orig. Trees were here. Where are they?

D.H. V's 1/4 Corner. His stakes @ B.T.S

Hem 14 N. 2. E - 38 1/2

Hem 12 S. 33 E. .08 1ks

68.00 B.H. Gobb @ Cedar swamp

80.00 Evening Oct 3rd 1936

34 miles

Clarence did not work

Oct 4th

Thursday, September 10, 1936

254th Day—112 Days to Follow

Reisberg Moens Park

At the Sec Corner 25, 26, 35, 36
37-9. Mr. Reisberg pointed out an
iron pipe as being the Sec. Cor
set by Lynn Vaughan. D.H. Vaughan
was at this corner on June 1st 1903
He states Orig Birch B.T. was here.
This is all field now, but I found
his ⁸⁸ N.P. 11 S. 87° E 78 1/2 with
boxing on it. Set up over B.T.
& measured N 85° W. ^{Var 1936} 78 1/2. The
iron pipe is .97 & about 08 lks
off from course. I put in a Tam
stk proper course & dist.
The N.C. on West side of Moens
Lake was destroyed & an ice
house was built where B.T.s were
shortly after 1903. Reisberg states
ice house is 1 foot Southw of line

Oct 4th

Friday, September 11, 1936

255th Day—111 Days to Follow

Will now determine how the line
bet Secs 25 & 36 checks for
course & distance 8.77 OK
Course Approx 2°-30 Cottage interferes
Found remains of old squared
post on Moens Lake near ice
house deep in ground.

Northw from foregoing Sec Corner
Mag. Var 1° 48' E

1.00 Enter spruce swamp

9.31 to Lake or pond

11.68 1/2 Leave "

18.42 Leave spruce swamp

36 Miles Evening of Oct 4th 1936

Continued on Page 271

Oct. 5th

Saturday, September 12, 1936

256th Day—110 Days to Follow

Woodboro Unit Cont. 37-7

Continued from Page 255 or the
Sec Line bet. Secs 9&10 (one
of the toughest solutions I have
ever had to solve)

83.70 Leave swamp.

88.11 $\frac{1}{2}$ Fell .71 East of Orig
Gout. M.C. Identified by Orig
B.T. it is a Tam stub 10"

N. 44 E. 18 $\frac{1}{2}$ lks. Marks are
very plain and very old, recognize
them from others I have found
in this Trsp. Gout B.T. was

given as Fir 10 N 73 W. 20 ^{Found on map}
New Cedar Post. Found point of old
stk New B.T. N. P. 14 N 52 W. 82

Cedar 6" N. 71 E. .75 lks.

Nat Tang Corr 0174 = 0° 59' Corr Var 0° 41' E.

Oct 5th

Sunday, September 13, 1936

257th Day—109 Days to Follow

Cont. Bet. 9&10

88.09 Turned R.A. East from
random36.29 $\frac{3}{4}$ to hub in Horseshed
Lake Road

38 Miles

Notes. The Gout dist from M.C.
on North side of Horseshed Lake
to the W.C. on South side of small
lake is 41.86. My change is
41.50 $\frac{1}{4}$ a difference of only 25 $\frac{3}{4}$
lks. Again I state why should 1/4
bet 9&10 be approx. 1/4 Mile too
far north?

Oct 6th

Monday, September 14, 1936

258th Day—108 Days to Follow

Woodboro Unit. 37-7

At the Sec. Cor. 10, 11, 14, & 15-37-7
(See Page 244) for identification
West on random Mag. Var. 2° 00' E
D.H.V. run this line June 24th 1911 (see
his book 7. Page 24)

As I was walking in from
West found Orig Govt 1/4 stk. Identified
by part of an old post @ stp
of Orig Govt B.T. viz W.P. 10"
575W30 Nearly gone @ D.H.V. 5 B.T.
W.P. stp. 16 N. 37 E. 15 1/2
Put in new Oak stake & marked
new B.T. 5 viz W.P. 6" N. 50 E. 1.02
Blk Oak 3" N 69 W. 54 lbs
West from foregoing 1/4 stk. Mag. Var
2° 00' East
19.75 Horsehead Lake Rd. N. 85

Oct. 6th

Tuesday, September 15, 1936

259th Day—107 Days to Follow

Continued

Follow Old Fence Line Average Var. 2° 15'
Fred Fredericks cut his ankle
with axe 12:25 o'clock
35.72 1/2 Fall 15 Northw of
Bill Allens propretation
of Orig Govt. M.C.
Identified by his B.T. viz. W.P. 20"
N 15 W. 31. N.P. 18 529 1/2 25
35.04 Hub for Triangulation
across Horsehead
For M.C. Put in new Oak Post.
Marked new B.T. 5
Blk oak 5' N. 28 E. 10 1/2 lbs
W.P. 10" 519 E. 49 lbs
Base for Triangulation from
random continued West
2.31 New B.T. 5
1st leg = 83° 47' - 167-34', 83° 47' - 167-34'

Nat. Tang Corr. 0042. 0:4
Corr. Var. 2° 00'

Oct 6th

Wednesday, September 16, 1936

260th Day—106 Days to Follow

Continued 377 bet 108 & 15

$$83^{\circ}47' + 90^{\circ}00' = 173^{\circ}47' - 179^{\circ}20' =$$

$$6^{\circ}13' \text{ Cot} = 9.18028 \times 2.31 = 21.21$$

56.25 to Hub on West shore of
Horsehead Lake No Govt M.C.
52 Miles

Oct 7th 1936

From hub on West shore as
from foregoing sets at 56.25 same
random

63.58 Old Logging S.E. & N.W.

71.80 Enter Blue Ash swamp

73.05 1/4 Hub for Triangulation

73.53 To West Horsehead Lake

Base 1.80 No Govt M.C.

1st Reading $74^{\circ}00'$ 2nd " $148^{\circ}00'$ 3rd " $74^{\circ}00'$ Oct 7th

Thursday, September 17, 1936

261st Day—105 Days to Follow

Continued 377

$$74^{\circ}00' + 90^{\circ} = 164^{\circ}00' - 180^{\circ}00' =$$

$$16^{\circ}00' \text{ Cot} = 3.48741 \times 1.80 = 6.28$$

73.05 1/4 + 6.28 = 79.33 1/4 to hub
on West side of West Horsehead
Lake

80.00 1/4 Fall 38 1/2 South of Orig
Govt. 1/4 stk. Bot Secs 9 & 16

37-7 Identified by both of

Orig. B.T.s they are dead
pine stubs about 4' high

viz. W.P. 10 S. 29 E. 18

W.P. N 5 E. 24. Found an
old scribed stake also 1/4 corner
sets West side of an old logging
road. New Oak Stake,

new B.T.s viz. W.P. 20 S. 76 E. 45 3/4

W.P. 12 N. 53 W. 1.33 1/2

Nat. Tang Carr. 00 48 = 0°-16
Approx True 2°00 E.

262

Oct 7th 1936

Friday, September 18, 1936

262nd Day—104 Days to Follow

37-7

At the M.C. on South side
of Horsehead Lake on
the Sec. Line bet. Secs 15 & 16

37-7 Identified by Old scribed
stake & old B.T. viz N.P. 20

East 23³/₄ Marks are plain on
both. No doubt this is Billy Allen's

propetation of Orig. Govt M.C. as
both the stake and B.T. must be

over 40 years old. The stake was
cedar & it was ratted to a string

near ground surface. Put in new
Oak stake & marked new B.T.^s

viz W.P. stub 30" S. 76 W. 76¹/₄
W.P. stp 30" East 76¹/₄

Set up over this M.C. & sighted
North on M.C. North side of Horsehead

Lake

263

Oct 7th

Saturday, September 19, 1936

263rd Day—103 Days to Follow

Continued 37-7

Needle reads 3410 E. Reversed
plate & run South on same
line to prepare base for

Triangulation. 1.44 to base
hub

Base 3.40

1st Reading 87°-36' - 175°-10'

2nd " 87°-36' - 175°-13¹/₂'

3rd " 87°-36' - o.k.

87°-36' + 90 = 177°-36' = 179°-60'

2°-34' Cot. 23.8593 X 3.40 =

81.123 - 1.44 = 79.68 11.6 to M.C.

4 Miles

264

Oct 8th

Sunday, September 20, 1936

264th Day—102 Days to Follow

15816

37-7

A.M.

Commencing at my base hub
See foregoing page which
sets at 167.79 1/2. Continued
on South on random 3°-10'
East or M.C. to M.C. tangent
185.00 Enter swamp spruce

196.80 Leave " "

201.84 1/2 Fall 20 1/2 West of Sec. Cor

15, 16, 21 & 22 T. 37-7.

(See Page 106 for identification
Nat. Tang. Corr. 0060 from M.C.
to Sec. Cor. 0°20' Corr. Var 3°-30' E

Set W. 1/8 stk bet. 10 @ 15-37-7 @
20.00 @ 07 1/2 SouthW of random. New Oak
Stake on West shoulder of road. Bk Oak 5 N 56 W. 33
W.P. 30 S 22 E 1.00 Post sets 26 West
of ctr of Rd. 43 Miles

265

Oct 8th

Monday, September 21, 1936

265th Day—101 Days to Follow

37-7 Computations

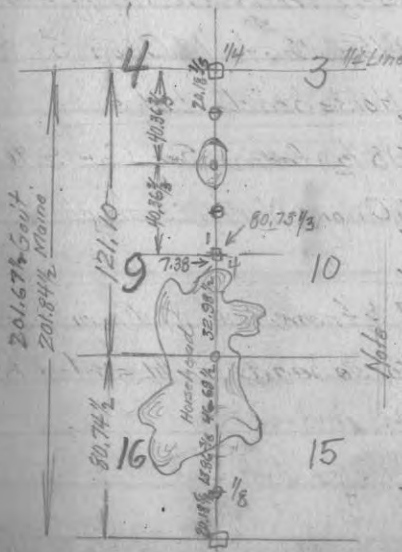
$$201.67\frac{1}{2}; 201.84\frac{1}{2} \therefore 121.00 \div X = 121.10$$

121.10 Sec. Cor to Sags 9, 10, 15 & 16
in Horsehead Lake

$$201.84\frac{1}{2} - 121.10 = 80.74\frac{1}{2}$$

$$80.00; 80.74 \therefore 40.00 \div X = 40.37$$

Diagram



Note:

In running this particular part of
Insp. Gait Surveys found chain 1/2 too long
I have so computed total Gait Dist.
@ differ only 17 links or 2 1/2 miles

266

Oct 8th 37-7
 Tuesday, September 22, 1936

266th Day—100 Days to Follow

Computations Continued.

Data:

It is 34.05 from M.C. on South side of Horsehead Lake to Sec.

Cor. 15, 16, 21 & 22

It is 46.69 1/2 from foregoing M.C. to Sec. Cor 9, 10, 15 & 16 in Horsehead Lake

It is 13.86 3/8 from South 1/8 stake bet. Secs 15 & 16 to M.C. on South side of Horsehead Lake

It is 32.98 1/2 from Sec. Cor 9, 10, 15 & 16 to M.C. on North side of Horsehead Lake

It is 7.38 1/6 from the M.C. on North side of Horsehead to 1/4 stake bet. 9 & 10

Oct 8th
 Wednesday, September 23, 1936 267

267th Day—99 Days to Follow

Computations Continued 37-7

It is 34.12 1/2 from 1/4 bet. 9 & 10 to W.C. on South side of small lake

It is 46.61 1/4 from 1/4 stake bet. Secs 3 & 4 to W.C. on South side of small lake

It is 41.50 1/4 from W.C. on South side of small lake to M.C. on North side of Horsehead Lake
 Nat. Trig. Corr. 0171 = 0°-59' Corr. Var. 0°-49'E

Goat Distance N & S. from South to North

38.88 ←

41.12

30.14

9.86

40.00

40.00 ↘

268

Oct 9th

Thursday, September 24, 1936

268th Day—98 Days to Follow

Bet. Secs 15 & 16 37-7

Set South $\frac{1}{8}$ stk. 13.86 $\frac{3}{8}$ South
 from M.C. on S. side of Horsehead L.
 .08 East of random Var $3\frac{1}{2}$ E.
 W.P. stake W.P. stp 10" N57E. 61
 W.P. stp 10 N5W. 70 $\frac{1}{4}$

Set $\frac{1}{4}$ stake bet Secs 9 & 10 @
 80.73 $\frac{1}{3}$ and .58 West of random
 Var. $0^{\circ}49'$ E. Cedar stake.

Cedar 6 N58E. 14 $\frac{1}{4}$ Cedar 6 S.24W. 16 $\frac{1}{2}$ Cedar 8 N8W. 23 $\frac{1}{4}$

Set South $\frac{1}{8}$ stake bet Secs 8 & 4
 @ 20.18 $\frac{1}{3}$ and .69 East of random
 Var. $4^{\circ}57'$ E. (.0342) Blk Oak stake

No B.T.s sets in Tamu Swamp.

19.43 Porre $\frac{1}{8}$ stk from our random $64\frac{1}{2}$ West
 stake East.

269

Oct 9th

Friday, September 25, 1936

269th Day—97 Days to Follow

Set N $\frac{1}{8}$ stk bet. Secs 9 & 10 @ 60.55
 and 47 West of random Var $0^{\circ}41'$ E
 Oak stake. W.P. stp 13 S88E. 71 lks
 Blk Oak 3" S.64W. 10 lks

Oct 9th 1936

Commencing at ^{random} hub which sets
 @ 19.60 $\frac{3}{4}$ and on the Sec.
 Line bet Secs 10. & 15 Turned a
 R.A. @ run North.

33.73 $\frac{1}{2}$ Intersect my tie line

M.C. on North side of
 Horsehead Lake @

21.52

52 N 71 06

270

Saturday, September 26, 1936
270th Day—96 Days to Follow

Set M.C. on West side of
East Horseheads at 56.25 or
16.25 West of Sec Cor 9, 10, 15, 16
37-7 in Horsehead Lake 8-10 lks
North of random. Oak stake
Horn 6" S. 61 W. 08 1/4
W.P. 16" Due North 31 1/2

Set East 1/8 stk bet Secs 9 & 16
at 60.00 and 12 lks North of
random. Oak stake
8 1/2 lks Oak 3 1/2 N. 89 E. 25 1/2
" " 4" N. 52 W. 06

M.C. on West/Horsehead E. Side
Oak stk. @ 73.20 16 N.
N.P. 14. 5.23 E. 1.07 1/2
W.P. 6" N. 31 W. 40 1/2

271

Oct. 10th
Sunday, September 27, 1936
271st Day—95 Days to Follow

37-9 Risberg

Not Tang Carr. 0036.

Continued from Page 254
41.48 fell .15 East of
Orig Gout 1/4 stake bet
Secs 25 & 26 37-9
Identified by steps of both
Orig B.T.'s viz Y.P. 10 S. 60 E. 15
W.P. 10 N 20 W. 19 lks
Put in new Tam stake. Marked
new B.T.'s viz N.P. stp 12 " N. 81 E 68 1/4
N.P. stp 6" S. 16 E 31 1/2

West from foregoing 1/4 stk. May Var. 1° 45'
E.

3.75 Enter Tam swamp
8.00 Leave " " 8.51 Field
11.76 Ctr of C.T.C.
15.09 1/2 Fell. 01 1/4 S. of an iron pipe
set by D.H.V. he states it is on 1/4 line.

272

Oct 10th

Monday, September 28, 1936

272nd Day - 94 Days to Follow

Continued Risberg

From Abstract No 2115 made for John Moen & a tracing plat. therein I found D.H.V.'s iron pipe being the S. Westerly corner of Plat of Moen's Park and the N. Westerly corner S.O. Moen's Second Addition to Moen's Park. The distance given thereon from 14th Stk. bet. Secs 25 & 26 East to foregoing iron Pipe 976 ft. I find the distance to be 996.3 ft. or according to my notes 15.09 1/2 Chains

Went back on Sec Line & set S. 1/8 stk. @ 20.74 @ .07 1/2 West of random Tam stk B.T.'s
 N.P. 9 S. 42 E. 20 1/4
 W.P. 8 N 41 E 40 3/4

Oct 10th

Tuesday, September 29, 1936

273rd Day - 93 Days to Follow

273

Risberg Continued

Run East from foregoing 14th Stk
 Mag. Var 1.48 E
 375.2 Offset North 2'
 606.0 Ctr of Highway "C"
 647.8 Set hub on bank of Moen Lake

Run check Line North
 1369.5 - 1368.84
 647.8' Set M.C. Cedar stake
 B.T.'s viz W.P. 9" S. 85 W. 3 ft.
 N.P. 9" N. 3 1/2 E 13 ft.
 Measured ^{South} along bank B - 200' Parcel
 Also along Sec Line 2 - 200' Parcel

Set cedar stake for Sec Cor 25, 26, 35 & 36
 New B.T.'s N.P. 9 N 35 E 1.04
 N.P. 8" N 85 W. 75 3/4 lks
 27 Miles.

274

Oct 12th

Wednesday, September 30, 1936

274th Day—92 Days to Follow

Woodboro Unit 37-7

At the Sec Cor 2, 3, 10, 11

37-11 See Page 248 for
identificationWest on random Mag. Var
2°-15' E. Enter swamp

6.40 Island

12.54 Leave open swamp

24.40 old road N.W. & S.E

27.18 Horsehead Lake Road

40.15 Fall 1.03 $\frac{3}{4}$ South
of B.F. Dorris propotation
of Orig Govt $\frac{1}{4}$ stake

Identified by old scribed stake

& his B.T. steps viz. W.P. 85° 2 $\frac{1}{2}$ ' E. 10 $\frac{1}{2}$ 'W.P. 6° N 67 $\frac{1}{2}$ ' E. 11.1 kts. New Oak

stake new B.T.s. Blk Oak 3" S. 8 W. 44

Blk Oak 3" S. 80 W. 21 $\frac{1}{2}$ Blk Oak 3" N. 14 W. 39 $\frac{3}{4}$ Oct 12th

Thursday, October 1, 1936

275th Day—91 Days to Follow

Woodboro Unit. Continued 37-7

Net Tang Corr 0258-1⁰²⁹

C.V. 2°-46' E

Set East $\frac{1}{8}$ stke bet Secs 3 & 10
@ 20.07 $\frac{1}{2}$ & 51 $\frac{7}{8}$ North

Oak stakes

W.P. stp 24" N 9 W. 75

W.P. " 8° 5' 23" W. 50

South from York H 10.25 & 6.00 East to
Horsehead Lake Road

47 Miles

Friday, October 21, 1936

276th Day—90 Days to Follow

37-7

At the Sec Cor. 1, 2, 11 & 12
(See Page 236) West on random

20° 19' E - Needle shifts less & less
Small round marsh
17.90 ^{5.50} _{1.50} Over Old R.R. Grade NE & S.W

35.00 " " " " "

40.34 Fell 22 1/4 Northw of
Orig Govt 1/4 stke. Identified
by old scribed stakes & stps
of Orig B.T. viz.

W.P. 8 N 18 W. 26

Y.P. 16 S 50 W 30.

Put in new Oak stake & marked
B.T. viz. Y.P. stp 14" N. 64 W. 57 1/2

Y.P. stp 20" S. 20 E. 32 1/2

Y.P. stp 14" S. 59 W. 72 1/2

Nat Tang Corr. 0052 = 0° 18' = 2° 37' Approx

20.17 Set East 1/8 . 11 1/2 Southw of
random

Saturday, October 22, 1936

277th Day—89 Days to Follow

37-7 Continued.

Oak stake & marked B.T. viz

N.P. 8 S. 14 E. 1.03 1/4

W.P. stp 10 N 82 W. 70

N.P. stp 12 N 7 W. 1.043 1/4

West from foregoing 1/4 stake or 1/4
stake bet. Secs 2 & 11. Mag Var
0° 25' East

8.70 Fire lane N & S

20.05 Fell. 09 Southw of some bushes
1/8 stke

34.00 Enter open swamp

40.17 Fell 17 1/2 lks Southw of Sec. Cor

2, 3, 10, 11 37-7

20.08 1/2 Set 1/8 stke. 08 3/4 Northw
of random Oak stake

N.P. stp 12' N 31 E. .83 1/2

W.P. stp 7' N. 39 W. .17

N.P. 12" S. 13 W. 1.75

15th
 Sunday, October 4, 1936

278th Day—88 Days to Follow

Continued

37-7

On Sec Line bet Secs 2, & 11.
 Set a line post on East side
 of Firelane. This post sets 8.40
 West of Orig. 1/4 stk bet 2 & 11 and
 31.77 East of Sec Cor 2, 3, 10 & 11
 50 Miles

16th
 Monday, October 5, 1936

279th Day—87 Days to Follow

37-6

On this Range Line bet
 Ranges 6, & 7 Township 37.
 North & at the Sec. Cor
 13, 18, 19 & 24 Identified by
 stp. of Orig. B.T. boxing still
 plain viz W.P. 12 S. 50 E. 30
 Found stp hole for other viz
 W.P. 12 S. 21 W. 23 lks. Put in our
 Official steel corner brass cap
 & stamped it with steel die. New
 B.T's W.P. stp 9" N 30 W. 75° N
 N.P. stp 14" N. 38 E - 55
 Run West Mag. Var. 4° 10' E. (bet
 Sec 13, & 24 - 37-6)
 38.94 Fall 67 lks North of Orig.
 Govt 1/4. Identified by remains
 of old stk & bolts B.T. stps
 this S.W. one marks place

Tuesday, October 16th 1936

280th Day—86 Days to Follow

37-6

N.W. one badly burned Gout B.T's

W.P. 7' N 25 W. 16

" 10 5 4 1/2 W. 10

Now N.P. stake near B.T's viz

N.P. stp 16" N 42 E. 44 1/2

N.P. stp 14" S 70 E. 51 1/2

Nat. Tang Corr. 0174 = 1°00 Corr. Var

5°10 E

19.47 Set East 1/8 stake and
33 1/2 South of random

Oak stake. B.T's N.P. stp 18 S 9 E. 74 1/2

W.P. stp 36" N 41 W. 96

Wednesday, October 16th 1936

281st Day—85 Days to Follow

West from foregoing 1/4 stakes

1°30' E

24.00 Old Logging road NW 8 S.E

40.00 No Sec. Cor.

80.00 No 1/4 Corner

Evening of Oct 16th Cloudy,

Cool

OCT. 17th 1936

Continued from 80.00 chains

86.20 Old Bearskin Lake Road

N.W. 8 S.E

121.91 3/4 to hub on shoulder

U.S.H. #51

122.17 1/2 Fell. 59 South of Sec

Cor. 14, 15, 22, 33 in

U.S. Highway #51 Ira Smith's
proprietation

Thursday, October 8, 1936

282nd Day—84 Days to Follow

Continued from foregoing Page

Gout. Dist West $\frac{1}{2}$ bet. 13 & 24 = 39.80

" " bet Secs 14 & 23 = 80.60

Total = 120.40

Computations

120.40 : 122.17 $\frac{1}{2}$:: 39.80 : X = 40.38 $\frac{3}{4}$

Sec Cor 13, 14, 23, 24 E & W. Proportion

Chained East from U.S.H. #51
 $\frac{1}{4}$ Cor. bet 22 & 23

80.96. to approx $\frac{1}{4}$ corner bet
23 & 24 in Town Road intersection
of Fence Line North.

North on random Mag. Var. $0^{\circ} 20'$
along fence line.

40.09 Intersect E & W. random
@ 39.05 $\frac{3}{4}$

52.80 Enter swamp

63.00 Leave " 66.25 hub

Friday, October 9, 1936

283rd Day—83 Days to Follow

66.86 $\frac{1}{2}$ Fell 1.53 $\frac{1}{4}$ East

of Orig Gout. N.C.

Identified by one Orig. B.T.
it is a dead stub. viz

Tam 5.31 E. 32

W.P. stake & marked B.T.

N.P. 3 $\frac{1}{2}$ " S. 52. E 98

N.P. 3" N 50 W. 31 $\frac{1}{8}$

63 Miles

As from proportion West $\frac{1}{2}$ bet Secs

13 & 24 is 40.38 $\frac{3}{4}$

Sec Line bet 14 & 23 is 81.78 $\frac{3}{4}$

As from proportion the North $\frac{1}{2}$
bet Sec 23, 24 is 40.94 See Page

286

Sec Line bet. 13, & 14 is 81.87

20
 Saturday, October 10, 1936

284th Day—82 Days to Follow

37-6 Computations

Sec. Cor. 13, 14, 23, 24 37-6
 Sets .85 North of E & W random
 bet 13 & 24 & 14 & 23 and
 1.33 West of N & S random
 bet 23 & 24 & 13 & 14

Nat. Tang. Corr. bet. 23 & 24 = $0325 = 1^{\circ}52'$

Corr. Var. $2^{\circ}12' E$. Dist. 40.94

Nat. Tang. Corr. bet. 13 & 14 to M.C. = $0078 = 0^{\circ}27'$

Corr. Var. = $2^{\circ}39' E$. Dist. 25.92

Nat. Tang. Corr. bet. 13 & 24 = $0210 = 1^{\circ}12'$

Corr. Var. = $0^{\circ}18' E$. Dist. 40.38

Nat. Tang. Corr. bet. 14 & 23 = $0031 = 0^{\circ}10'$

Corr. Var. = $0^{\circ}08' E$. Dist. 81.78

Nat. Tang. Corr. bet. 13 & 14 North from

M.C. on North side of Lake, $0040 = 0^{\circ}14'$

Corr. Var. $2^{\circ}48' E$. Dist. 34.20

20th
 Sunday, October 11, 1936

285th Day—81 Days to Follow

37-6

Continued from page 283
 Found M.C. on N. side of Sucker
 or Currie Lake. Found both B.T.^s
 stps. viz. W.P. 12 $5.38 E .7$

" 10" N. $47 W .10$

Put in Blk Oak stake & marked
 new B.T.^s viz. W.P. 7 N $66.25 W 36$

N.P. $3\frac{1}{2}$ $5.61\frac{1}{2} E .16\frac{1}{2}$

W.P. stp 20" N $13\frac{3}{4} W .26\frac{1}{4}$

Sighting on M.C. south base 1.00
 East. Var bet. M.C. $3^{\circ}15' East$

$87^{\circ}22' - 174 - 44$

$87^{\circ}22' + 90 = 177^{\circ}22' - 179^{\circ}60 = 2^{\circ}38'$

Cot. $21.7426 \times 1.00 = 21.74$

$88.60\frac{1}{2}$ to M.C. on North side of
 Lake

North from foregoing M.C. Mag

Monday, October 12, 1936

286th Day—80 Days to Follow

37-6 continued

Var. 3°00' E or Tang. bet M.C.'s

122.81 Fell .14 West of Orig

East Corner 11, 12, 13, 14

Identified by remains of 2
old stks & spot of Orig. B.T.

viz Y.P. 15 N 34 W. 40

Put in Oak stke & marked
new B.T. viz

W.P. stp 24" S. 50 W. .54

W.P. stp 24" N. 56 W. .15 1/2

$$120.00 : 122.81 : 40.00 : X = 40.94$$

63 Miles

34.20% Dist. from M.C. on North side
of Lake to Sec Cor. 11, 12, 13, 14

Nat. Tang. Corr. 0040 = 0°14' Corr. Var. 2°46' E

Tuesday, October 13, 1936

287th Day—79 Days to Follow

37-6 Computations

Set Sec. Cor 13, 14, 23, 24.

.85 lks North of 40.38-34 (E & W. random)

1.33 West of 40.94 (N & S. random)

W.P. stake. B.T. W.P. stp 36 S. 19 W. 48

W.P. stp 36 S. 71 E. 77

Between Secs 13 & 14 (Var. 8°39' E)

Set South 1/8 stake @ 61.40-34 and

1.49 West of random. W.P. stake

W.P. stp 14" N 38 E. 39 1/2

W.P. " 8 N. 26 W. 31 1/2

Between Secs 13 & 24 (Var. 1°12' E)

Set West 1/8 stake @ 20.19-3/8 and

42 North of random. W.P. stake.

B.T. Elk Oak 5 S. 71 W. 63 1/2

288

Wednesday, October 14, 1936

288th Day—78 Days to Follow

37-6 Computations

~~Between Secs 14 & 23 (Var 1° 12' E)
Set West 1/8 stake @ 20.19 3/4 and
42 1/2 lks North of random~~

Between Secs 14 & 23 (Var 0° 08' E)
Set East 1/8 stake @ 60.83 1/2 and
79 lks North of random. Oak stake
W.P. stp 8" S. 53 W. 54.
W.P. " 8. N 57 E. 47 1/2

Between Secs 14 & 23 (Var 0° 08' E)
Set 1/4 stake @ 81.28 and 72 lks
North of random. Oak stake
Blk Oak 4" N 42 E. 39 1/2

" " 3" N. 19 W. 19 lks

" " 3 1/2 S. 44 W. 38 1/4

21st 22nd 289

Thursday, October 15, 1936

289th Day—77 Days to Follow

37-6 Computations

Between Secs 14 & 23 (Var 0° 08' E)
Set West 1/8 stake @ 101.72 3/4 and
.66 lks North of random. Oak stke
Blk Oak 3" N 62 E. 09
" " 3 1/2 West 15 1/4

Between Secs 13 & 14 (Var. 2° 46' E)
Set North 1/8 stake @ 102.59 1/4
and .05 1/2 lks East of random
Oak stake

Blk Oak 3" N 57 E 16 1/2
Blk " 3 1/2 S. 72 E. 72 3/4
W.P. stp 12" N 55 W. 64 lks

Set a Line Post on West side of old
Bearskin Lake Rd @ 86.50 and scribed
it 5.32 East to 1/4 stke bet Secs 14 & 23
(Corr. .71 North)

290

2224

Friday, October 16, 1936

290th Day—76 Days to Follow

37-6

Offset Sec Cor. 14, 15, 22 &
23 37-6 100 feet East from
1.6 feet East of ctr. U.S.H. No 5)
Pine stakes rocks around it

291

2304

Saturday, October 17, 1936

291st Day—75 Days to Follow

37-6

Aforegoing Sec. Cor. or Sec. Cor
14, 15, 22 & 23 West on corridor
2° 25' E Mag. Var. or Sec. Line
bet Secs 15 & 22

39.90 Fall 2.09 South of Orig

Gout 1/4 stake identified
by stps of Orig B.T.s viz.
Y.P. 7 5.25 W. 36 marks plain
Blk. P. 10 N 9 W. 26 Boxing burned
Found point of old stake. Put
in pitch pine stake & marked
B.T.s viz. Y.P. stp 10" S. 14 E. .32
W.P. stp 12" N. 18 W. .49 7/8
Nat. Tang. Corr. 0523 = 2° 59'
Approx True Var 0° 34' West

292

Sunday, October 23, 1936
292nd Day—74 Days to Follow

37-6

West from foregoing $\frac{1}{4}$ stake
or $\frac{1}{4}$ Corner bet Secs 15 & 22

Mag Var $0^{\circ}00'$

1.50 Old Logging road S.E. & N.W.

29.00 " " " NE & S.W

40.00 No Sec. Corner

& left it. 45 Miles

293

Monday, October 24, 1936
293rd Day—73 Days to Follow

37-6

Chained West from $\frac{1}{4}$ bet Secs
22 & 33 said to be in ctr of U.S. 14
#51. along in Town Road said to
be on $\frac{1}{4}$ Line 80.00 and
left it.

Went southw corner of N & S
fence also corner of fence
from East. Found a squared
stake lying on ground. No Gout
B.T. here. This no doubt is
supposed to be corner. 21, 22, 27
& 28 as blazes lead in here
After extensive search I found
stub of pine B.T. W.P. $11^{\circ}50'E$ 43. ^{marks} burned
Y.P. $8^{\circ}11'71'W$. 39 lks Boxing Plains ^{off.}
Right size, right course & distance.
The corner sets about 1.50 West of
fence corner.

294

Tuesday, October 20, 1936

294th
294th Day—72 Days to Follow

37-6. Continued

Put in Pine stake & marked
new B.T.^s (This is Sec. Corner
21, 22, 27 & 28.)

N.P. stp 8" N. 49 $\frac{1}{2}$ W. 73 1ksN.P. stp 8" S. 15 E. 67 $\frac{1}{2}$ 1ks

North from foregoing Sec. Corner
Mag Var 2° 35' E.

20.50 Cross Fence Line E & W

27.50 Cross Fence N & S

30.50 Cross " E & W open field

40.69 intersect E & W. Town Road

@ 80.00

66.00 Old Logging road. NE & S.W.

84.52 $\frac{1}{2}$ Intersect E & W random @39.80 $\frac{1}{2}$ 100.00 Evening of 24th

50 Miles

Wednesday, October 21, 1936

295th
295th Day—71 Days to Follow

37-6.

Continued from foregoing page.

125.86 Cross Smith random

131.70 Enter Open swamp

153.60 Leave " "

No Sec Corner

163.50 Enter spruce swamp

195.90 Stream 61ks wide North

197.00 Leave stream West

197.76 Stream Same.

199.40 Leave swamp

201.98 Fall 3.07 West of Orig.

Gout 1/4 stake bet Secs 9 & 10

Identified by stub of spruce ^(marks plain) B.T. 6"

N. 75 E. 16. Stump of Town. 8"

West 06. Nearly gone. New Town stake

New B.T.^s 1/2 Spruce 5 N. 11 W. .09 1ksSpruce 3 $\frac{1}{2}$ " S. 70 E 19 $\frac{1}{4}$

50 Miles

Thursday, October 22, 1936

296th Day—70 Days to Follow

37-6

Continued. Computations

$$200.00:201.98::80.00:X = 80.79$$

80.79 Sec. Cor 15, 16, 21 & 22

(Proportion North & South)

$$200.00:201.98::160.00:X = 161.58\frac{1}{2}$$

161.58 $\frac{1}{2}$ Sec. Cor. 9, 10, 15, & 16

(Proportion North & South)

South $\frac{1}{2}$ bet 9 & 10. Var 3° 20' WestDist. 40.39 $\frac{1}{2}$ 20.19 $\frac{3}{4}$ Set South $\frac{1}{8}$ stk. .97 East(181.78 $\frac{1}{4}$)

of random. Th. P. stk. No. B.T. near.

For Sec Line bet 15 & 16, See Page 300

Friday, October 23, 1936

297th Day—69 Days to Follow

37-6

As from Page 292 Could find
no Sec Cor. to Secs 15, 16, 21, 22
so carried my E&W. random
on West bet 16 & 21.

79.79 to hub

80.94 Fell 8.67 $\frac{1}{2}$ Northw of Orig
Gout. $\frac{1}{4}$ stake bet 16 & 21.

Identified by Orig. B.T. viz.

W.P. 8 N. 28 E. 30 lks. It is down
boxing plain. Found hole of old
stake. Put in Pine stake. Marked

B.T. viz. Rocks around stake

W.P. stp 6" S. 32 W. 42 $\frac{1}{2}$

Eldr 10' dia. N 75 E. 141

" 4' dia. N. 75 W. 58 $\frac{1}{2}$

Saturday, October 24, 1936

298th Day—68 Days to Follow

Computations

80.04 : 80.94 : 40.04 : X = 40.49

Sec. Cor. 15, 16, 21, 22 Sets

.68 1/2 West of N. & S random
and 3.73 1/2 South of E & W.
random. (E. & W. 40.49)

(N & S 80.79) W.P. stp 7" N 37 E. 18 1/2

Rocks around stake. Nothing else near

West 1/2 bet Secs 15 & 22 (40.49)

Nat Tang Corr .0922 = 5° 16' E Corr. Var.

5° 16' E.

Set West 1/8 stake @ 20.24 1/2 and

1.86 3/4 South of random

N.P. stub 12" N 9 W. .55 3/4

W.P. stp 10" N 54 E .28 1/2

Set East 1/8 stake @ 19.95 and

1.04 1/2 North of random

Set W.P. stake

Sunday, October 25, 1936

299th Day—67 Days to Follow

37-6 Computations Continued

East 1/2 bet Secs 16 & 21

Dist 40.45 (Dept calculated 4.94)

Nat Tang. Corr .1221 = 6° 58'

Corr. Var. 6° 58' East.

Set East 1/8 stake @ 20.23 1/2

6.20 South of random. Pinestake

N.P. stp 6" N 23 W. 25 1/2, N.P. stub 5" N 34 E 110 1/2

W.P. stp 12" N 87 W. .66 1/2

Section Line bet 21 & 22

Dist. 80.79 - Dept. 68 1/2

Nat Tang Corr. .0084 = 0° 29'

Corr. Var. 3° 04' E

Set North 1/8 stake @ 60.59 1/4

and .51 West of random

W.P. stake Rocks around it

N.P. 3" S. 49 1/2 E. 40 1/2

N.P. stp 10" N. 4 1/2 W. 48 1/2

Monday, October 26, 1936

300th Day—66 Days to Follow

37-6 Computations Contin

Sec Line bet 21 & 22

Set $\frac{1}{4}$ stake @ 40.39 $\frac{1}{2}$ & $3\frac{1}{4}$ West of randomSmall Oak stake on southside of
Town Road on edge of field No B.T.^s
(6 Corners today) 50 Miles

Section bet 15 & 16 Var. 2:54 E

Dist. 80.79 Town stks.

(141.32)

60.59 Set North $\frac{1}{8}$ stk 1.01 West of random

N.P. 16" 5.56 E. 31

N.P. stub 8" N 62 W. 27 $\frac{1}{2}$ (121.19 $\frac{1}{2}$)40.39 $\frac{1}{2}$ Set $\frac{1}{4}$ stk @ 30 West of random

W.P. stk. N.P. stub 8" N 8 W. 36

N.P. 12" 5.32 E. 66

(101.00)

20.19 $\frac{1}{2}$ Set South $\frac{1}{8}$ stk @ 79 West of randomW.P. stk. Blk Oak 2 $\frac{1}{2}$ 5.69 E. 12 $\frac{1}{2}$ " " 3" 5.6 E. 38 $\frac{1}{2}$ " " 2 $\frac{1}{2}$ 5.64 W. 32

Tuesday, October 27, 1936

301st Day—65 Days to Follow

39-6

Sec 36

Dr Sprague.

Found B.F. Dorris $\frac{1}{8}$ stakes
This is the South $\frac{1}{8}$ stake
bet. Secs 35 & 36. Found his B.T.
down but plain. Found his old
stake down & rotten. His B.T. viz
Hem 10.5.28 $\frac{1}{4}$ W. 15 $\frac{1}{2}$. Put in new
Taw Stake & marked new B.T.^s
Hem 12" N. 32 W. .50
Hem 14" 5.76 E .49 $\frac{3}{4}$
Found Orig Gout $\frac{1}{4}$ stake bet.
Secs 35 & 36. Identified by both
Orig. B.T.^s viz Birch 12 N 79 $\frac{1}{2}$ W. 86
Birch 12 5.81 E. 63 (Both down &
nearly gone. New Oak Post New B.T.^s
viz W.P. 13" N. 70 E. .58 lks
N.P. 9" 5.63 E. .52 lks
N.P. 8" N. 83 W. .43 $\frac{1}{2}$

Wednesday, October 28, 1936

302nd Day—64 Days to Follow

39-6.

Dr. Sprague - (Continued)

South from foregoing $\frac{1}{4}$ stakeMag. Var $10^{\circ}00'$ E.19.48 Fell. .43 West of Dorris $\frac{1}{8}$ stakeNat. Tang Corr. 0220 = $1^{\circ}16'$ Corr. Var $11^{\circ}16'$ E.

14.50 Set a stake in true

Line 32 lks East of
of randomEast from $\frac{1}{4}$ stake bet 35 & 36Var $2^{\circ}00'$ E

2.72 Road N. & S

9.33 $\frac{3}{4}$ to hub. Base 1.00.

9.75 to Flowage Lake Tom

1st reading $82^{\circ}38'$ 2nd " " $165^{\circ}16'$ $82^{\circ}38' + 90^{\circ} = 172^{\circ}38'$

Thursday, October 29, 1936

303rd Day—63 Days to Follow

39-6.

Continued.

 $179^{\circ}60' - 172^{\circ}38' = 7^{\circ}22'$

Cot 7.73480 X 1.00 = 7.73

 $7.73 + 9.33\frac{3}{4} = 17.07$ over.

flowage

77 Miles

Oct 29th 1936 Continued18.27 hub offset, 10 lks south
minus offset (28 with)20.03 $\frac{1}{2}$ Fall. 18 South of Dorris $\frac{1}{8}$ stake East of foregoing $\frac{1}{4}$ Corner. This is a riv iron pipe

& O.K.

Nat. Tang Corr. 0089 = $0^{\circ}31'$ Corr. Var. $2^{\circ}31'$ E.

17.07 Set M.C. on East bank of flowage

& .15 North of random

9.33 $\frac{3}{4}$ Set M.C. on West bank of flowage

Friday, October 30, 1936

304th Day—62 Days to Follow

39-6

J.P. 1224 Oak Ave Evanston, Ill.

Dr. Sprague, (Continued)

All foregoing for parcel in Gov't Lot
3 Sec. 36-39-6.Took Angle bet true Sec. Line
& true $\frac{1}{4}$ Line sighting South
Angle $80^{\circ}41'$ Went to my stake 14.50 South of
 $\frac{1}{4}$ stake. Set a hub North
also in true LineTurned $99^{\circ}-19'$ for Line parrell
with North Line of Gov't Lot 3
6.96 to stake on Bank of Tomu
LakeSet another 2.00 North of
14.50 @ turned $80^{\circ}41'$ Sighting
South @ run East parrell
to N. Line Gov't Lot 3 697 stake
on bank of Lake Tomu

10 Miles

Saturday, October 31, 1936

305th Day—61 Days to Follow

37-6

At the $\frac{1}{4}$ bet Secs 16 & 21
(See Page 297) West on random
Mag. Var. $1^{\circ}58'E$

39.37 Road N.W. & S.E.

39.86 $\frac{1}{4}$ Foll $11\frac{1}{4}$ North of
Orig. Gov't Sec Cor. 16, 17;
20, & 21 Identified by

stps of Orig. B.T.'s viz;

W.P. 10 N 5 W. 25 lks. Fairly plain
scribe unit

W.P. 7 N 28 E. 13 lks. Nearly gone

Put in Pine stake. Marked B.T.'s
viz. N. P. stp 14" 5.82 W. 1.08 $\frac{1}{2}$ lks
Rocks around stakeNat. Tang. Corr. 00238: $0^{\circ}10'$ Corr. Var $2^{\circ}08'E$.West from foregoing Sec. Cor.
Mag. Var. $1^{\circ}16'E$

4.32 Rocky run Run South

306

October 30th

Sunday, November 1, 1936

37-6

306th Day—60 Days to Follow

22.45 1/2 Fell. 06 Southw of Orig
 Gout M.C. Found stub
 of B.P. 10" S. 38. E. 77 part of
 boxing. Set N.P. stake & marked
 B.T.⁵
 23.64 to Tom. River.

B.T. N.P. stp. 7" N. 9. E. 24 3/4

N.P. stp 6" S. 65 E. 53 1/3

22.64 Hub for Triangulation

Base 1.50

81° 23' - 162° 46'

81° 23' + 90° = 171° 23' - 179° 60' = 8° 37'

Cot. 6.59921 x 1.50 = 9.90

32.54 Over Tom. River.

Between 16 & 21

West 1/2. Set West 1/8 stake @ 19.93

05 5/8 Southw of random. W.P. stake & Rocks

N.P. stp 6" N 34 W. 50 3/4

N.P. stp 8" S. 53 W. .97

307

Oct. 30th

Monday, November 2, 1936

37-6

307th Day—59 Days to Follow

Between 15 & 22 (See Page 291)

Set East 1/8 stake @ 19.95 @

1.04 1/2 Northw of random

Oak stake. Marked B.T.⁵

Blk Oak 3" S. 7 W. .45 1/2

Blk Oak 5" N. 77 E. .71 3/4

53 N 1/3

Tuesday, November 3, 1936

308th Day—58 Days to Follow

37.6

Between Secs 17 & 20.
As from (Page 306) West from
nub on South side of river
which sets at 32.54 on same
random

80.15 Fall $\frac{1}{2}$ 1/2 South of Orig. Goot
Sec Sec Cor. 17, 18, 19, & 20.

Identified by Orig. B.T. viz.

W.P. 20 N. 12 W. 18 lks. It is dead
& lying on ground. Part of stub
standing remarked. it. O.B.T. Part
of old facing still here. Now B.T.s viz

W.P. step 10" N 68 E .27 $\frac{1}{2}$

W.P. step 10" S. 53 E. .46 $\frac{1}{4}$

Pot in pine past rocks around it.

60.11 $\frac{1}{2}$ Set W $\frac{1}{8}$ bet. 17 & 20 W.P. step 9" N 56 W. 14 $\frac{1}{2}$ lks
Tan stks. W.P. step 9" N 73 E. .26 lks

48.07 $\frac{1}{2}$ Set $\frac{1}{4}$ " " " " W.P. step 8" N 28 E .27
W.P. step 7" S. 57 W. .39

20.03 $\frac{3}{4}$ Set E $\frac{1}{8}$ l. n. n. Tan stks. N. P. 12" S 27 E 42 $\frac{1}{2}$

32.54 Set N.C. Tan stks South bank of Tan River. Elm 9" S. 12 W. .50 $\frac{1}{2}$

Wednesday, November 4, 1936

309th Day—57 Days to Follow

37.6

West bet 18 & 19 Same random
as it has proved so close to O.K.
11.30 old Road S.E & N.W.

35.00 Enter spruce swamp

37.94 Fall 1.89 South of Orig Goot
 $\frac{1}{4}$ stakes identified by Orig.

B.T. (it is down but marks very plain)

viz. Tam 8" 573 W. 28.

Pot 9" square Cedar stakes scribed &
marked B.T. viz Spruce at 5' 58 W. 28 $\frac{3}{4}$

Cedar 12" N. 22 E 97 $\frac{1}{2}$

Cedar 6" N 34 E = 68 $\frac{3}{4}$

Nat. Tang. Corr. 0498 = 2° 51'

Corr. Var 0° 53' West

18.97 Set East $\frac{1}{8}$ bet. 18 & 19 & 9 $\frac{1}{2}$ N. of random

Cedar stks & marked B.T. viz. N.P. step 8' 5. 9 W. .27 $\frac{1}{2}$

J.P. 10" N 39 E. 78 $\frac{1}{4}$

Thursday, November 5, 1936

310th Day—56 Days to Follow

37-6

West from foregoing $\frac{1}{4}$ Mig.Var $2^{\circ} 48' E$

4.00 Leave spruce swamp

16.00 Enter swamp

19.64 Leave "

29.50 Enter "

36.40 Fall 31 $\frac{1}{4}$ Northw of Orig
Gout Corner ³⁷⁻⁶18, ³⁷⁻⁵19, 13, & 24

Identified by Tam 8 5.22 W. 22

boxing & part of iron mark plain,
it is a broken off stub tipped over.Tam 5 "N 77 $\frac{1}{2}$ E. 11 (stp)

Tam 10 "S. 13 E. 09. Nearly gone

Soft Mpl 6" N. 61 E. 45 $\frac{1}{4}$ Blk Ash 3 $\frac{1}{2}$ S. 56 W. 53 $\frac{1}{2}$ Soft Mpl 4" N. 76 W. 29 $\frac{1}{2}$ lks

Nat Tang Corr. 0085 - 0°-29. C.V. 30-17 E

Friday, November 6, 1936

311th Day—55 Days to Follow

37-6

35.40 : 36.40 :: 20100 : X = 20.56

20.56 Set West $\frac{1}{4}$ stake 17 $\frac{1}{2}$ South
of random. Cedar stke.B.T. N.P. stp. 16" N. 78 $\frac{1}{2}$ W. 76 $\frac{1}{4}$ N.P. stp. 12" N. 4 $\frac{1}{2}$ E. 90

12th
Saturday, November 7, 1936

312th Day—54 Days to Follow

37-6

At Sec Cor 14, 15, 22 & 23-37-6
in S.T.H. #51 (See Page 290)
Offset, 1.40 West of offset post
Went North on east edge of
Blk Top & prolonged line North
Var. $3^{\circ}30'E$. ($11\frac{1}{2}^{\circ}$ East of Cor. 14, 15,
22, & 23. (Average Var. $3^{\circ}35'E$)
85.00 Leave U.S.H. #51
110.00 Enter Jam swamp
112.00 Leave " "
130.60 Klippels road E&W.
134.80 Old road NW & S.E
153.00 Enter open swamp
162.42 Fell H. 22. West of
Orig. Govt Sec. Cor. 2, 3, 10 & 11
Identified by old squared stake
& Orig. B.T. viz. B.P.G. " N87 E 8.50
down but boxings plain. Set N.P. stake, No B.T.s

12th
Sunday, November 8, 1936

313th Day—53 Days to Follow

37-6

Continued

anywhere near

Nat. Tang. Corr. = .0259 = $1^{\circ}29'$ Corr. Var. $2^{\circ}06'E$

52 Miles

314

Monday, November 9¹³, 1936

314th Day—52 Days to Follow

37-6

At the Sec Corner 11, 12, 13 & 14
(See Page 286) West from
foregoing. Mag. Var. $1^{\circ}19' E$.

25.00 Fall, $20\frac{1}{2}$ South of Orig
Gov't M.C. Identified by stp of
Orig B.T. Marks plain viz. W.P. 12
5.85 W. 06.

Nat Tang. Corr. 0082 = $0^{\circ}28'$
Corr Var $0^{\circ}51' E$.

Put in N.P. stake & marked
B.T. W.P. stp 14" N. 63 W. 10"
W.P. stp 12" S. 47 W. $38\frac{3}{4}$

Set up over foregoing M.C. sighting
on M.C. on West side of Bass Lake
Needle shows $0^{\circ}50' E$ tra Smith's
found two stps that answer both for
course & distance. Right size approx.
Believe they are good. Carried random on $0^{\circ}50' E$

315

Tuesday, November 10¹³, 1936

315th Day—51 Days to Follow

37-6. Continued

25.34 to Lake.

39.46 Leave Lake. Measured on ice

51.25. old Little Bearskin road. N.E. &
S.W.76.00 Cross *Spiritus random*82.95 Fall $69\frac{1}{2}$ North of Orig.

Gov't. Corner 10, 11, 14, & 15. Found
the point of old Orig. Post. All
rotted to shreds. Three stones
triangular position around hole.

turtle and very old line blazes
all leading to this point as I came
from East. I call it a good find
Nat. Tang. Corr. 0083 = $0^{\circ}28'$

Corr. Var. $1^{\circ}08' E$. Note: My Sec-Line bet
14 & 23 is $0^{\circ}08' E$, which is another
good indicator of the correctness of my
find. Set. W.P. stake. Marked B.T.
viz

316

Wednesday, November ^{13th} 11, 1936

316th Day—50 Days to Follow

37-6

Marked B.T.³ for Sec. Cor. 10, 11, 14 &

15, viz. N.P. 14" S. 78 W. 35 1/4

N.P. 12" S. 6 E. 1.12

N.P. stp. 10" N. 61 E. 33 1/2

Rocks around stake. 46 M. ks

West corner of Sec. 10

N.P. 14" S. 78 W. 35 1/4

1.06 N.P. 12" S. 6 E. 1.12

1.06 N.P. 12" S. 6 E. 1.12

1.19 N.P. 10" N. 61 E. 33 1/2

1.80 N.P. 10" N. 61 E. 33 1/2

317

Thursday, November ^{14th} 12, 1936

317th Day—49 Days to Follow

Computations

Section Line bet Secs 10 & 11

Dist. 78.96 Nat. Tang Corr. .8400

Corr. Var. 1° 04' East

Set South 1/8 stk @ ^{19.74} 103.20 @ 1.85

East of random. N.P. stake

W.P. stp 16" S. 5 E. .53 1/2 ks

N.P. 10" S. 22 E. .96 1/2 ks

Set 1/4 @ ^{39.48} 122.94 @ 2.64 East of random

N.P. 16" N. 35 W. .18. 1ks

Tam. stk N.P. 14" S. 28 W. .84 1ks

Set. North 1/8 @ ^{59.22} 142.68 @ 3.43 East of random

W.P. stp 6" N. 74 E. .82 1ks

W.P. stp 8" N. 39 E. .80 1/2 1ks

Tam. stake

318

Friday, November 13, 1936

318th Day—48 Days to Follow

Computations Continued

Sec. Line bet. Secs. 11 & 14 37-6

Dist. 82.95 (Dept. 69 1/2) Nat. Tang.

Corr. 0083. Corr. Var. 0° 22' East

Set East 1/8 stke 20.73 3/4 @ 17' North of random

W.P. stke. W.P. stp 12 S. 76 W. 62 3/4

N.P. 8" N. 50 E. 84 1/2

Nat Tang. Corr 0120 = 0° 41' Corr. Var 1° 31' E.

Set 1/4 stke @ 41.47 1/2 @ 18' S. of ranv.

N.P. stke. N.P. stp 5" N. 49 W. .28 lks

N.P. stp 14" N. 37 E. .59 3/4 lks

Set West 1/8 stake @ 62.21 1/4 @ 45' S. of ranv.

W.P. stke. N.P. 10 S. 78 E. 44 1/4

48 Miles

Saturday, November 14, 1936

319th Day—47 Days to Follow

West from Sec Cor. 10, 11, 14, 15

Mag. Var 0° 00'

1.06 1/2 intersect N. & S random

@ 83.46

1.19 Ctr of U.S.H. No. 51

4.80 Old road N.W. & S.E

16.60 Open swamp

21.00 Leave

39.51 Fell 7.00 Northw of

Orig. Gout. 1/4 stke bet. Secs

10. & 15. Found pile of

stones. Removed same & found

point of Orig. stake. Rotted to

fibers. Checked for Orig. Birch

found where it stood. remains

of roots & charred wood

Nat Tang Corr. 1771 = 10° 02'

Corr Var 10° 02' E.

a = 39.51 - 40.12 = 39.481

19.75 1/2 Set E. 1/8 - 3.505 of ranv.

N.P. stke. B.T. 3" S. 28 W. 1.6
Spruce 4" N. 43 W. 07 3/4

319

Sunday, November 15, 1936

320th Day—46 Days to Follow

Set pitch pine stake
 B.T. N.P. stp 10" N. 61 W. 1.01.
 81k Oak 2 1/2" N 35 E. :04 1/2

West from foregoing 1/4 stk.
 2° 00' E (Average)
 40.04 intersect N & S. random bet.
 Secs 15 & 16 @ 158.74 3/4

54.33 Spruce swamp

57.75 Leave "

68.00 Open swamp

73.00 Stream S.W.

74.00 Over

81.71 1/2 Fall 3.16 South of ang
 Gout 1/4 stk. Identified by ang

B.T. viz: Tam 8" S. 64 E. .84
 It is a stub cut high. Boxing
 chopped off. Found it in

Nat. Tang Carr. 8386 243

Monday, November 16, 1936

321st Day—45 Days to Follow

37-6 Continued

mass. Put in new Tam stakes
 marked B.T. viz. S.P. 9" S. 74 E. 237
 As from proportion (Page 296)
 Sec. Cor. 9, 10, 15, & 16 sets at
 161.58 1/2 North & South

40.40 West 1/2 bet. 10 & 15, Gout.

39.80 East 1/2 bet 9 & 16 Gout.

80.20

80.20 : 81.71 1/2 :: 40.40 : X = 41.16

East & West.

Set Sec Cor. 9, 10, 15, 16. 1.12

West 161.58 1/2 North & South

random. Tam stakes. & B.T. viz

N.P. stp 12" S. 17 W. 1.66 1/2 (43 Miles)

N.P. stp 12" S. 39 E. .10

N.P. stp 14" N. 5 E. .22

West 1/2 bet. Secs 10 & 15 Var. 1° 56' West
 Dist 41.16 Tam stk B.T. viz S.P. 8" N. 20 W. 16 1/2
 N.P. 9" S. 66 E. .10
 20.58 Set W. 1/8 stk 1.41 7/8 N. of ran.

Tuesday, November 17, 1936

322nd Day—44 Days to Follow

37-6

At $\frac{1}{4}$ Corner bet Secs 9 & 16
(See Page 320) West on random
Mag. Var. $2^{\circ} 50'$ East

2.36 Leave swamp

16.00 Enter spr. "

19.00 Leave " "

26.50 Open " "

34.00 Leave " "

36.55 Enter open "

40.00 Leave " No Corner

41.40 old road NW & S.E.

61.00 Enter spruce swp

64.84 Old Logging road NE & S.W.

71.00 Enter marsh

72.90 Stream S.E. & N.W. 10 lks

73.38 Same " S.W. & N.E

74.10 " " S.E. & N.W

78.74 $\frac{3}{4}$ Fell $1\frac{1}{2}$ North of $\frac{1}{4}$

East $\frac{1}{2}$ bet. 9 & 16
Dist. $40.55\frac{1}{2}$ Var 10.33 E
20 27 $\frac{3}{4}$ set East $1\frac{1}{8}$ 2.99 $\frac{3}{4}$
North of random. Tamw stk.
Tamw 6 " N. 22 E. 17

bet 8 & 17

Wednesday, November 18, 1936

323rd Day—43 Days to Follow

37-6

corner. Found very old scribed
stakes @ a B.T. estimated to be
40 years old. Stake rotted off
and lying on ground. Marked plain
Found point in ground. The B.T.
is a Tam 8 N 64 E. 17 lks. This
looks like Dorrs marks. Gov't B.T's
gone Put in pitch pine stakes @ marked
B.T's viz: Tam 5 N 68 E 67 lks
J.P. 2 $\frac{1}{2}$ " S. 16 W. 44 lks.

West from foregoing $\frac{1}{4}$ stks. $2^{\circ} 50'$ E.

1.00 Leave swamp.

7.00 Open field

10.50 Leave "

16.00 Tam swp

19.80 Leave "

20.16 old fence line NW & S.E. open field

22.06 Leave "

23.00 Spruce swamp & fence. NW & S.E

25.00 Fence N.W. & S.E

25.50 old road

27.58 Fence N.S. and leave swp

324

Thursday, November 19, 1936

324th Day—42 Days to Follow

37-6 Continued.

- 31.00 old road N.W. & S.E.
 34.30 " " S.W. & N.E.
 35.22 Fence N. & S.
 35.65 Traveled Road N. & S.
 37.64 Enter spruce swamp
 40.11 Fall. 1.75 South of Orig
 Goot Corner 7, 8, 17, & 18.

Old scribed stake about 40 yrs old.
 Found remains of stp Orig. B.T.
 viz. Y.P. 16 N. 28 W. 2.57. Nearly
 all burned up.

Put in Cedar stake & marked B.T.

viz. N.P. 8 N. 28 W. 2.45 lks

N.P. 8 N. 2 W. 1.93 1/2

N.P. 14" S. 27 E 2.48

N.P. 4" S. 18 W. 2.90

53 Miles

Not Tang Corr., 0436. 2° 30' Corr. Var. 0° 20' E

325

Friday, November 20, 1936

325th Day—41 Days to Follow

37-6

- West from foregoing Sec. Cor.
 Mag Var. 2° 48' E
 5.00 Leave Swamp
 9.28 Old Logging road N.W. & S.E.
 12.00 Enter swamp
 20.20 Old Logging road N.E. & S.W.
 25.50 Leave swamp
 26.00 Open field
 30.00 Leave N. Logging rd N.W. & S.E. Enter sap
 40.00 No. 14
 45.12 No. 14 Sec Cor. on Range Line
 & left it.

48 Miles

West 1/2 bet 8 & 17 Var. 0° 20' E Dist 40.11

20.05 1/2 Set West 1/2 stke 8 1/2 North of random

Tan stk N.P. 9" North 10 1/2
 N.P. 9" S. 18 W. 29 1/2

See foregoing page

19
Saturday, November 21, 1936

37-6. 326th Day—40 Days to Follow

Went to North bank of
Tom. River @ on a random
put in hub @ sighted South
on random Range Line to
Sec Cor (18, 19, 37-6) 13 & 24
37-5 Run a Base West 0.80
1st reading $75^{\circ}30\frac{1}{2}$ 2nd 157.01
 $90^{\circ}00 + 75^{\circ}30\frac{1}{2} = 165^{\circ}30\frac{1}{2} - 179^{\circ}00$
 $140.29\frac{1}{2} - Cot. 3.86888 \times .80 =$
 $3.09\frac{1}{2}$

North on random $1^{\circ}40' E$

14.00 Leave river bottom
37.91 Old Travelled rd. NE @ S.W.
43.00 Enter swamp
58.67 Old Logging Rd. N.E @ S.W.
Needle reads $2^{\circ}20' E$
80.00 Looked for corner again. It is
gone. B.T. st Tam cut years ago

19
Sunday, November 22, 1936

327th Day—39 Days to Follow

37-6. Continued.

Needle now reads $1^{\circ}10'$. Flange into
considerable organic iron
no doubt. This is a heavy cedar
swamp very tough going
81.09 $\frac{1}{2}$ inter section my random
from the East at $73.52\frac{1}{2}$
93.88 Old Logging rd. Leave sup NE @ SW
115.00 Enter spruce swamp
117.00 Leave " "
118.42 Old travelled rd. NW @ SE.
120.72 $\frac{3}{4}$ Fell 1.15 East of
^{Cot. 78.12}
a very old $\frac{1}{4}$ stake. Query
old B.T. is here it was 10" when
marked, now it is a 24" stp.
I accept it. Sets South 19 W. 15 lbs
from W.P. B.T. Old road bed from West
($120.00 : 120.72\frac{3}{4} :: 80.00 : X = 80.48\frac{1}{2}$)
Nat. Tang. Corr. $00.95 = 0^{\circ}32'$ Corr. Var $2^{\circ}12' E$
 $120.72\frac{3}{4} - 80.48\frac{1}{2} = 40.24\frac{1}{4}$

81.00 mbs

328

20

Monday, November 23, 1936

328th Day—38 Days to Follow

37-6.

^{Now}
Tang. stks for $\frac{1}{4}$ bet. 7 & 12 Marked B.T. S.P. 8"

N. 8 $\frac{1}{2}$ W. 1.56

Computations

On the Range Line bet. Ranges

5 & 6 Township 37 North

As from foregoing data the

Sec. Cor. (7 & 18 37-6) (12, 13 37-5)

Sets .711 kcs S. of 74.29 random from
East or Sec. Line bet. 7 & 18

and .76 $\frac{1}{2}$ kcs West of 80.48 $\frac{1}{2}$

my random from Sec. Cor (18, 19,
37-6) (13 & 24, 37-5)

The Nat. Tang. Corr. for foregoing Range
Line bet. Secs 13, & 18 & the South

$\frac{1}{2}$ bet Secs. 7 & 12 is .0095 & the

True Var. is 2 $^{\circ}$ 12' East. Cedar stks.

Cedar 6" N 53 W. 36 Cedar 6" N 34 W. 60. Sec. Cor.

Cedar 6" N 29 E 52 $\frac{1}{2}$ Cedar 5" S 81 E. 19 $\frac{1}{2}$

329

20

Tuesday, November 24, 1936

329th Day—37 Days to Follow

37-6

The Sec. Line bet. Secs 7 & 18
will be 74.29 in length. Dept.
will be .711 kcs North of Proportional
Corner 7, 18, 12 & 13

Nat. Tang. Corr. .00955 = 0 $^{\circ}$ 33' Corr. Var 3 $^{\circ}$ 21 E
75.12 : 74.29 :: 35.12 : X = 34.73 - 74.29 =

39.56 (East $\frac{1}{2}$) 34.73 (West $\frac{1}{2}$)

35.12 : 34.73 :: 20.00 : X = 19.77 $\frac{3}{4}$

Bet. 7 & 18 Var 3 $^{\circ}$ 21 E.

39.56 Set $\frac{1}{4}$ & .37 $\frac{3}{4}$ kcs South of
random Cedar stk B.T.^s

Sp. 4" N 18 W. 16 $\frac{3}{4}$ Sp. 3 $\frac{1}{2}$ 5.67 W. 21 $\frac{1}{2}$

19.78 Set East $\frac{1}{8}$ & .19 kcs South of
random Cedar stk B.T.^s

J.P. 3" N 71 E 32 $\frac{1}{2}$ Cedar 4" S. 26 W. 48 $\frac{3}{4}$

59.33 $\frac{3}{4}$ Set West $\frac{1}{8}$ & .56 $\frac{3}{4}$ South of
random Cedar stk B.T.^s

Spruce 5" N 12 W. 19 $\frac{1}{2}$ Spr. 4" S. 76 W. 22 $\frac{1}{2}$

330

Wednesday, November 25, 1936

37-6

330th Day—36 Days to Follow

North from $1/4$ stk bet Secs 7 & 12
 (See Page 327) Mag. Var $1^{\circ}40'$ E.
 to follow old random North
 2.50 Enter spruce sup.
 7.62 Leave " "
 17.00 Intersect C.T. "Y" NE & S.W.
 18.50 Enter swamp
 24.50 Leave " "
 32.00 Creek bottom
 33.90 Creek 30 ft wide flows S.W.
 36.00 Leave Creek bottom
 38.00 Enter spruce swamp
 40.23 Fell .31 East of Orig. Gout.
 Sec Cor. 6, 7, 1 & 12 Identified
 by old stks. & stumps of Orig. B.Ts
 viz. Tam 12" N. 12 W. 24. Tam 10.535 E
 22. Spruce 5" S. 22 W. 13. They are
 dead but plain Sp. 5 N 10 E 20 stp

331

Thursday, November 26, 1936

331st Day—35 Days to Follow

37-6. Continued.

Thanksgiving Day
 Nat Tang. Cor. 0677 = 0-26 Cor. Var $2^{\circ}06'$ E
 Put in new Tam stake & marked B.Ts
 J.P. 10" N 81 W. 80 Sp. 4" S 42 E 55 1/2 J.P. 4 5.58 W. 47 1/2
 North $1/8$ stk bet. 7 & 12 sets @ 20.11 1/2
 & 15 1/2 West of random Tam stks
 J.P. 9" S. 41 W. .92 1/4
 J.P. 6" N. 58 E 1.15.
 North from foregoing Sec Cor. 6, 7, 1 & 12
 Mag. Var $2^{\circ}00'$ E
 8.00 Leave spruce sup.
 12.00 Enter " "
 14.00 Leave " "
 15.75 Enter " " N.T.C. 0061 = 0-21
 20.50 Leave " " C.V. 11-39 E
 33.00 Enter spruce "
 36.00 Leave " "
 38.00 Enter " "
 40.26 1/2 Fell .24 1/4 West of Orig Gout ^{bet 1 & 6}
 1/4 stk. Identified
 by old stks & stps of orig. B.T. (badly gone part of
 box orgs still here viz. Spr. 6" N 30 E & Gout. 11 ft.s
 Spruce 5" S. 10 E 11 Gout. 18
 Put in new stake. N.P. stake & marked B.Ts

332

Friday, November 27, 1936

332nd Day—34 Days to Follow

37-6. Continued

B.T.^s for $\frac{1}{4}$ stk bet Secs 1 & 6

Range Line bet 5 & 6

W.P. 5" West 1.26 $\frac{1}{2}$

Tamp 3" N. 32 W. .22

87 Miles

Set South $\frac{1}{2}$ bet 1 & 6 Range bet
6 & 5 @ 20.13 $\frac{1}{4}$ @ 12. $\frac{3}{8}$ East
of random. Tamp stk.

N.P. 14" N 16 W. 1.15. Spr. 6" N 47 W. 16

30th

333

Saturday, November 28, 1936

333rd Day—33 Days to Follow

37-6

North from foregoing $\frac{1}{4}$ stk

Mag. Var. 2° 00' E

4.60 Beaver pond.

16.00 Leave "

28.40 Old skidding rd. E & W.

29.30 Old travelled rd NE @ S.W.

37.00 Enter spruce swamp.

39.16 $\frac{1}{2}$ Fall .95 East of Orig.

Twp corner. Found points of

4 old stakes 2 steps of Orig. B.T.^s
nearly all gone viz Tamp 12" S. 43 W.

17. Tamp 6" N 17 E. 16. Spr 5" S. 36 E. 36

Spr 4" N 57 W. 38.

New Tamp stakes New B.T.^s viz

J.P. 5" S. 6 W. 1.38

J.P. 6" N. 12 E. 1.41

19.15 Set N. $\frac{1}{2}$ @ 46 $\frac{1}{2}$ West of random. W.P. stk.

N.P. 12" East. 63 W.P. stp 20 N 4 W. 18.14

Not. Tamp Corr 02922
= 1° 25' C. N. = 8223 E
39.14: 39.16. 5.5: 12.14. X
- 19.15

334

30th

Sunday, November 29, 1936

334th Day—32 Days to Follow

37-6

East from foregoing Top Corner
Mag. Var $2^{\circ}00'E$.

1.50 Leave swamp

3.34 Old rd S.E. & N.W.

29.85 Old travelled rd N.W. & S.E.

33.04 $\frac{1}{2}$ Fall 36 South of Orig.Gout $\frac{1}{4}$ stke. Identified

by 10' stub of orig. B.T. it is
plain viz. Spr. Pine $10^{\circ}5.44'E$ 50

Found point of old stake

New Pine stake, new B.T. viz

W.P. 10" $N.30\frac{1}{2}E$. 2.23.W.P. 10" $S.12E$. 39 $\frac{3}{4}$.Nat. Tang. Corr. 0108 = $1^{\circ}37'$ Corr. Var $2^{\circ}37'E$.35.83 : 33.04 $\frac{1}{2}$: 15.83 : X = 14.60 West $\frac{1}{8}$ stke.14.60 Set W. $\frac{1}{8}$ stke. 15 $\frac{3}{4}$ North of random Oak stkeN.P. stp 8" $S.27W$. 28 $\frac{1}{2}$. J.P. 9" $N.42W$. 39 $\frac{1}{4}$

Dec. 1st

335

Monday, November 30, 1936

335th Day—31 Days to Follow

37-6

East from foregoing 1/4 stke bet 6 & 31
Mag. Var $2^{\circ}45'E$.

.50 Leave sup.

6.58 Old rd. N & S.

22.00 Old R.R. Grade N & S

33.00 Intersect Iras' random

37.15 Old R.R. Grade N.W. & S.E.

37.73 $\frac{1}{2}$ offset. $14\frac{1}{2}$ South39.53 $\frac{1}{2}$ Fall .05 $\frac{1}{2}$ North of Orig Gout

M.C. actual dept. would be

.20 North of M.C.

Identified by Iron axle for stake

Sp. of Orig B.T. W.P. 12" $S.50W$. 29Stp nearly gone W.B. 12 $N.70W$. 28Marked new B.T. Nat. Tang. Corr. 0050 = $0^{\circ}17'$ N.P. 16" $S.28E$ $110\frac{1}{4}$ Corr. Var $2^{\circ}28'E$ 20.30 $\frac{1}{4}$ set East $\frac{1}{8}$ bet 6 & 31 .10 N S of random Tan stkeN.P. 2 $S.62E$. 57 W.P. stp 8" $S.6E$. 81

Tuesday, December 1, 1936

336th Day—30 Days to Follow

37-6

East from foregoing M.C. sighting
 on M.C. East side of Lake Mc
 Cormick. Mag Var. shows $3^{\circ} 58' E$
 Found Orig. B.T. on East side of Mc
 Cormick Lake. This down but marks
 are plain viz. W.P. 20 S. 42 W. 17 1/2
 W.P. 14 N 50 E 34. Cut off top of ground.
 New Oak stake near B.T. viz W.P. stp. 24"
 East. 20. 1ks. W.P. 10" S. 51 W. 1.07 1/2
 Total dist 68.21 from 1/4 cut. 6 & 3 1
 Dist. bet M.C. & is 28.67 1/2 (cut 27.41)
 East from foregoing M.C. Mag. Var. $2^{\circ} 00'$
 East (13.00 from M.C. to 1/4 stk)
 81.21 Fell 1.01 South of Orig
 Gout 1/4 stk bet 5 & 32 Identified
 by good scribed Cedar stk
 @ stub of Orig. B.T. viz N.P. 12 S. 17 W. 44
 hole of N.W. tree. Y. P. 16 N. 58 W. 37

.0777 - 4226
 6:26 E

Wednesday, December 2, 1936

337th Day—29 Days to Follow

37-6

New B.T. viz Halls. Bk Oak 7" 534 3/4 W. 81
 East from foregoing 1/4 stk. Mag.
 Var. $3^{\circ} 30' E$
 3.00 CT. Y East
 18.78 Leaver " Y"
 20.00 Old rd East
 32.60 Leave " "
 34.64 Fence N & S.
 36.00 Fence E & W.
 40.43 1/4 Fell 14 North of an old
 squared stake corner of fence
 from West & Southw. No B.T. here
 Apparently fence @ survey used
 this stake. I accept it. Put in
 new Oak stake B.T. N.P. 18' N 14 W. 52
 W.P. 12' N 38 E .63 1/2
 N.P. 12' S. 79 E .72 3/4
 Net Tong Curr. 00345 = $0^{\circ} 12'$ Corr. Var $3^{\circ} 42' E$

bet 5 & 32
 20.25 1/2 set 1/2 stk. of South of
 random Oak stk
 J.P.T. N. 41 E .84 1ks

81.17 1/2

338

Thursday, December 3, 1936

338th Day—28 Days to Follow

37-6

Went to $\frac{1}{4}$ stk bet Secs 3 & 34
Township Line bet 37 & 38. Found stp
of Orig. B.T. Marks plain, viz
Y.P. 16 S. 24 E. 14 Gout says S. 49 E. 14
believe they intended to say S. 29 E. as
I found old stake hole. Y.P. 12 N. 69 W.
38. stp is here marks burned off.
West on random Mag. Var. 1° 36' E.
30.41 Rocky Run N.W. S.E. 1.00 Wide
40.22 Fall, 30 $\frac{3}{4}$ North of Orig Gout
Corner. 3, 4, 33, 34. Found part of
stake Orig B.T. stps plain viz
W.P. 12" N 34 W. 28 Y.P. 16 S 39 E. 18
Y.P. 12" S 76 W. 45 Nearly gone
New Tang stks New B.T. viz N.P. stp 5 N 81 W. 26 $\frac{1}{2}$
W.P. 2 $\frac{1}{2}$ N 5 E 63. N.P. 3" S 80 E. 51 $\frac{1}{2}$
N.P. stp 8 S. 56 E. 19 $\frac{3}{4}$
Nat Tang Corr. 0076 = 3° 26' Corr Var 2° 02' E.

339

Friday, December 4, 1936

339th Day—27 Days to Follow

37-6

20.11 Set West $\frac{1}{8}$ bet 35 & 34 15 $\frac{3}{8}$ S. of random
W.P. stk. N.P. stp 10" S 61 W. .28 lks
N.P. stp 20" N 34 E. .67 lks
West from foregoing. Sec. Cor on Tr.
Line Mag. Var. 2° 00' E.
40.04 $\frac{1}{2}$ Fall .33 $\frac{1}{4}$ North of Orig.
Gout $\frac{1}{4}$ stk bet. Secs 4 & 33.
Found the old stk hole part of
old stake rotted to shreds. Found where
Aspines where root holes. Export of
woods. Aspin 4" N 34 W. 11 lks
Aspin 12 S. 58 E. 49. Put in new Oak
stk & marked B.T. viz W.P. 10" S. 14 W. 38
W.P. 13" N. 72 E. .86 $\frac{1}{4}$
Nat Tang. Corr. 0083 = 0° 28' Corr Var 2° 28' E
20.02 $\frac{1}{4}$ Set East $\frac{1}{8}$ stk 16 $\frac{5}{8}$ S. of random
N.P. stakes B.T. P.O. 3" Crooked S. 81 W. .25 $\frac{1}{2}$
S. Mpl 9" N 28 W. .63 $\frac{1}{2}$ 100 Miles

340

Saturday, December 5, 1936

340th Day—26 Days to Follow

37-6

On Top Line bet. 37 & 38
 East ¹¹ 7, 85, 32 & 33 Mag Var.
 1° 10' E. 7.14 Hit Orig. Govt.
 M.C. Identified by stp of Orig.
 Govt Tam viz 5" 5.81 W. 561ks
 stp is nearly gone. Now Oak
 stk now B.T.S viz, W.P. 14
 S. 86 W. 1.13 1/2
 N.P. 14' N. 59 W. 1.60 1/2
 Identified M.C. on East side of
 Haughitt Lake Orig. B.T.S boxings
 have viz W.P. 14 N 70 E .32
 V.P. 14 537 W. 15. ^{remarked it} Angle bet
 M.C. S 0° 45' Right Mag Var 2°-25'
 7.66 to Haughitt Lake
 15.00 Over lake 15.26 to M.C.
 Oak stake. W.P. stp 20 S 64 E. 14 1/2

341

Sunday, December 6, 1936

341st Day—25 Days to Follow

37-6

East from foregoing M.C. Mag Var
 P. 12' E
 16.65 Enter swamp
 25.00 Leave " "
 40.26 Fell off North of 1/4 stk
 bet Secs 4 & 33
 20.13 Set West 1/2 stk 03 1/2
 Tam stk South of random
 B.T.S W.P. E. S 42 E .93 W.P. 4' South 1.133
 79 Miles

342

Monday, December 7, 1936

342nd Day—24 Days to Follow

37-6

At the 1/4 3 & 34 See Page 338

East on random Mag. 2° 10' E

4.00 U.S.A. No 51 N 85° W 23.0

18.00 Enter swamp

21.00 Swamp road S.E. & N.W.

40.00 Fall. 0434 South of Orig. Cont.

Corner 2, 3, 34 & 35. Identified
by stubs at Orig. B.T. marks

plain Tam 6° 5' 17" W. 1.00

Tam 3 N 24° W. 43. Tam stk

N.P. 4° 5' 16" E 1.57 1/2 N.P. 14 N 0° 2' E 5.75

20.00 Set 1/2 stk. 0236 North of random

Tam stk. B.T. Tam stub 5° N 27° W. 15 1/2

56.17/100.

343

Tuesday, December 8, 1936

343rd Day—23 Days to Follow

East from foregoing Sec. Cor 2, 3, 34 & 35

Mag. Var. 2° 15' East

7.80 Leave swamp

53.80 Enter open swamp

55.50 Leave

58.00 Enter spruce "

69.62 Leave "

73.68 C.N. & S.T. Paul R.R.

83.31 Fall. 49 South of Sec. Cor

1, 2, 35, & 36. Iron Arks Iron

Ira Smith states this establishment

was the conclusion of 5 surveyors

various ages in a low suit, No Cont B.T.

Put in new stk Tam B.T. 2'

N 0° 1' E 35 1/2 R 0 2 1/2 N 56° E 30 R 0 3 1/2 N 37° E 47 1/2

Nat Tang Corr. 0061 = 0021 c.v. 2036 E

Bosie vs. Simmonds case years ago

344

Wednesday, December 9, 1936

344th Day—22 Days to Follow

37-6 Continued

60.22 1/4 Set East 1/8 36 3/4 N. tran.

W.P. stk. B.T. Spruce 3" N 85 E .43 1/2

Spruce 4" S 28 E .96

40.15 1/2 Set 1/4 stake 24 1/2 N. of ran.

Oak stk. B.T. W.P. to 12' N 64 E .61

W.P. stp 20" N 69 W. 61.34

20.07 3/4 Set West 1/8 stake N. tran.

W.P. stp 21" N 45 E 1.24

N.P. stp 16" N. 14 W. .28

51 Miles

Dec 7th 53 Miles Set 6 Corners

345

Thursday, December 10, 1936

345th Day—21 Days to Follow

37-6

Snowing
West Range Line

Setting Corners. Range Line

Let Sec 13-18 Secs 13 & 18 See

Page 328

20.12 Set South 1/8 stk & 19 1/2 Ks

West of random. N.P. stk.

J.P. stp 8" N 69 E. 12 J.P. 8" S. 21. W. 49 1/4

40.24 1/4 Set 1/4 stk & 38 1/2 West of random

Cedar stk. N.P. stp 12 N. 66 E. 57 1/2

Cedar stk. Tam 14' East 32 1/2 B.K. Ash 7 N. 19 W. 32

60.36 Set North 1/8 stk & 57 3/8 West of ran.

Dist. bot 7 & 12 South 1/2 Var 2°-12' E.
(100.60 1/2)

20.12 Set S. 1/8 stk .95 1/2 West of random

Cedar stk. J.P. 7" S. 11 W. .27

J.P. 6" S. 77 E. .19 1/2

80 Miles

346

Friday, December 11, 1936

346th Day—20 Days to Follow

37-7 - 37-6

At the M.C. on East side of Big Bearskin Lake. Was here about 14 years ago. Found Orig. there there is an iron pipe here now.

Sighting West on M.C. on East side of Big Bearskin and on Top Line. Needle reads $2^{\circ}20' E$ on ice. Dist. 78.05 to M.C. on East side of Bearskin Lake. Found stps at both Orig B.T's nearly gone viz Spruce $8 N 33 W. 28$ W.B. $12^{\circ} S. 5 W. 35$ 1k.s. New Tam stk. New B.T's Tam stub $14^{\circ} N 9 W. 14 1/4$ N.P. $12^{\circ} S. 85 W. 1.24$

Prolonged Line on West Tangent
85.22 1/2 Fell. 08 1, 2, 35 6 36

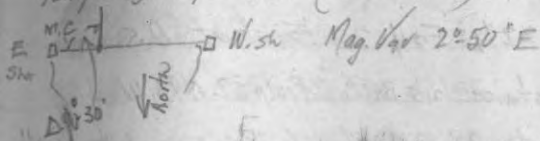
347

Saturday, December 12, 1936

347th Day—19 Days to Follow

37-6

Range Line bet Ranges 6, & 7 South
Temporary Top Corner (N.E. 37-6)



9.99 to M.C. on S.E. shore of Lake

this is an iron rail. Found where
Orig Birch stood viz $14^{\circ} S. 80 E. 28$.
Continued South

42.38 Intersect E & W rd.

42.26 1/2 Fall 89% East of D.S.

Burnetts 1/4 stk bet 1 & 6. Iron pipe
his B.T's R. Oak $7^{\circ} S 40 E. 82 3/4$
N.P. $8^{\circ} S 40 W. 3.82$. Found rotted
old squared stake lying here on ground.

45 Miles

348

10th

Sunday, December 13, 1936

348th Day—18 Days to Follow

37-6

Range Line bet 6 & 7 Continues

Southw from foregoing 1/4 stake Mag. Var.

2°45' E.

20.22 1/2 Fall 26 East of D.S. Burnett

1/8 stake His B.T.S. W.P. stp 32 N 9 1/2 W. 04

W.P. stp 28 S. 21 W. 10 1/2 kcs

38.29 Road NE. S.W.

40.32 Fall 55 East of Orig Gout.

Corns 1, 6, 7, & 12. Identified by

Iron Pipe @ Orig B.T. stp Y.P. 20"

N 7 E. 31. Boxing plain remarked.

New B.T.S. Blk Oak 7 S. 13 E 17 kcs

Blk Oak 5 N 20 W. 30 3/4

Blk Oak 3 1/2 S. 88 E. 19 1/2

Blk Oak 4 1/2 S. 18 W. 49 1/2

Nat Tang Corr. 0136 ⁰²⁴⁷ Corr. Var 2°00' E

Southw from foregoing Cor. bet Secs 7 & 12

Mag. Var. 2°00' E

10.94 Old Grade NE @ S.W.

10th 311th

349

Monday, December 14, 1936

349th Day—17 Days to Follow

37-6

24.00 Intersect Irastandom

27.00 Old Road N.W. & S.E.

29.38 1/2 offset E. 29 kcs.

to clear buildings.

33.76 Old #51 Curve N.E.

40.00 Hit #51 Southw.

60.00 Leave #51

Dec 11th 1936

68.66 Intersect E & W. Rd.

80.50 1/2 Fall 68 1/2 West of Orig

Gout Corner. Iron Pipe 12, 13, 7, 18,

W.P. 18 ^{stp} 532 E. 31. ^{Just reversed as to 5120 18 Gout} W.P. 24 S. 63 W. 17

New Oak stake new B.T.S. 12

Blk Oak 70" S. 67 E .77

Blk Oak 4" N. 19 E 23

Total tree Dept would be 97 1/2

Nat Tang Corr. 0121 = 0241 Corr. Var 2°41' E

60.37 7/8 Southw 1/8 44 East of random

Oak st on shoulder of E. shoulder of rd

W.P. stp 9" S. 86 1/2 E 49 1/4

W.P. 12" N. 44 1/2 E .54 1/4

Tuesday, December 15, 1936

350th Day—16 Days to Follow

40.39 1/2 Set 1/4 stke. 19 1/4 E of random
 Oak stke. ^E inference line W.P. 10" 543 E .35

N.P. 12" S. 47 W. 1.87 1/4

20.12 5/8 Set North 1/3 stke. 24 1/5 East of random

Oak stke. N.P. stp 24 N 32 E. 34

N.P. 20" S. 78 W. 40 lks

At 1/4 Cor. bet Secs 13 & 18 Found stps
 of both Orig. B.T. viz W.P. 9" S. 22 W. 08
 W.P. 9" N. 24 E. 21 (boxing plain) ^{nearly gone}

Found the hole of old stake

Tam stke. New. B.T. W.P. stp 16" S. 59 W. .60 lks

50 Miles

Dec. 12th 1936

North from Cor 13, 18, 19, 24

See previous identification

Mag Var. 2° 30' E

28.00 Old #57. Curve N.W. & S.E.

12th 351
 Wednesday, December 16, 1936

351st Day—15 Days to Follow

37-6

37.00 Old road NE & S.W.

40.17 Fell. 05 East of 1/4 Cor. bet

Secs 13 & 18 (See foregoing page
 for identification)

North from foregoing 1/4 stke.

Mag. Var. 2° 10' E.

3.37 Hit Goodnow Dance Hall

4.61 Leave buildings

6.16 C.M. East Paul R.R.

7.50 Bearskin Creek bottom

12.00 Creek. E & W.

13.50 Over 44 Miles

16.00 Springs 16.70 Over. 17.00 Leave batt.

23.75 Spring 25.75 Over 26.56 Spring 27.56 over

31.91 Fell 0 1/2 E. 13, 18, 7 & 12'

19.95 1/2 Set N. 1/3 stke in True Line. Tam stke.

W.P. stp 8" N 19 E. 34 W.P. stp 8.564 E .59

20.08 1/2 Set S 1/2
 Set 13.8 1/2 .02% west of random
 Oak stke. B.K.O. stp 5.2 E. 15 1/2
 W.P. #1 5.48 E. 9 1/2

Thursday, December 17, 1936

37-4 352nd Day—14 Days to Follow
Tress.

At the Sec. Cor. 21, 22, 27 & 28 Iron Pipe
Brass cap here, it is O.K. Found stp of Orig. B.T.
viz Birch 13, S. 71 W. 37. Lynn Vaughans stp
Y.B. 26 S. 6 E. 52. Both nearly gone. New B.T's
Birch stp 12" N 4 1/2 E. 67 3/4

At the 1/4 5th bet 15 & 22. Found Orig.
B.T. It is down but marks are plain
low course in dist. Found point of Orig. Govt
stake. Govt B.T. viz Tanu 12 S. 61. W. 13
Put in Official iron pipe brass cap & stamped
it. Marked new B.T. viz Spruce 7 S. 5 W. 26 3/4
Spruce 5" S 85 E. 38 3/4
96. M. 125

Friday, December 18, 1936

353rd Day—13 Days to Follow

37-6

At the Sec. Cor 16, 17, 20 & 21 See Page
305 for identification. Put in iron pipe
brass cap. stamped it North from foregoing
Sec. Cor Mag. Var. 2° 20' E

1.00 Old Rocky Run Rd NW & S. E No 4
43.00 Crook Batt.
43.65 Rocky Run NE & S. W.

45.00 Leave Crook bottom, & open marsh
49.00 Leave " "
52.58 Old Rd. NE & S. W.
61.21 " " NW & S. E
65.11 Open swamp
84.64 Intersect E & W ran. @ 38.93 3/4
89.25 Leave open swamp

90.33 Old rd. N. E. & S. W. .0207
113.60 Old Grade NE & S. W. Est. 889
120.69 3/4 Fall 2.55 1/2 West of Orig Govt 1/4. Orig B.T.
stp B. P. 12 S. 44 W. 40 1/2. Boxing here
marks burned off. J.P. stk.

J.P. 5" N 87 W. 67 3/4 J.P. st 6 B. S. 27 E. 46 1/2

As found Page 322

79.80 : 78.74 3/4 :: 39.80 : X = 39.27 1/2

As from foregoing:

120.00 : 123.69 3/4 :: 80.00 : X = 82.46 1/2

Data. Govt Dist.

9816 = 39.80 West 1/2	} Found Dist. 16617 = 80.00	} Found Dist.		
8817 = 40.00			78.74 3/4	889 = 40.00
79.80 Total			120.00	

Data: Intersection of randoms

39.27 1/2 - 38.93 3/4 = 33 3/4 East of intersection point.

354

15⁸¹⁶
Saturday, December 19, 1936

354th Day—12 Days to Follow

37-G Continued Computations

84.64 - 82.46 $\frac{1}{2}$ = 2.17 $\frac{1}{2}$ South of intersection point,

Proportional Location Sec. Cor. 8, 9, 16, 17

Dist. South $\frac{1}{2}$ bet 8 & 9 is 41.23 $\frac{1}{4}$ Dept. cal. =2.21 $\frac{3}{4}$ Nat Tang. Corr. = .05377 = 3° 05' C. V. = 0° 45' W.20.61 $\frac{7}{8}$ Set S. $\frac{1}{8}$ stk bet 8 & 9 1.44 East of ranB.T.^s J.P. stk. J.P. stub 14" N 74 E. .96 $\frac{1}{2}$ J.P. stub 8" S 57 E. .83 $\frac{1}{2}$ Bet. Secs. 16 & 17 Dist. 82.46 $\frac{1}{2}$ Dept. 33 $\frac{3}{4}$

Nat Tang. Corr. .0041 = 0° 14' Corr. Var. 2° 06' E

20.61 $\frac{7}{8}$ Set South $\frac{1}{8}$.08 $\frac{7}{8}$ East of ranB.T.^s W.P. stk. N.P. stp 16" S 65 W. .6141.23 $\frac{1}{4}$ Set $\frac{1}{4}$.16 $\frac{7}{8}$ East of ran.B.T.^s W.P. stk. N.P. 16" N 86 W. 1.64W.P. 24" N 34 W. 1.20 $\frac{1}{2}$ 61.84 $\frac{7}{8}$ Set North $\frac{1}{8}$ stk 25 $\frac{3}{4}$ E. of ranB.T.^s J.P. stk J.P. stp 10" N 68 W. .35

J.P. stp 8" S 13 W. .03

15⁸¹⁶

Sunday, December 20, 1936

355th Day—11 Days to Follow

37-G. Continued Computations

Bet. Secs 9 & 16 West $\frac{1}{2}$.Dist. 39.27 $\frac{1}{2}$ Dept. cal. = 2.17 $\frac{1}{2}$

Nat Tang. Corr. = .0554 = 3° 10' Corr. Var. = 6° 00' E

19.63 $\frac{3}{4}$ Set West $\frac{1}{8}$ stk & 1.08 $\frac{3}{4}$ South of ran.B.T.^s N.P. stk. N.P. stp 12" N 27 W. 1.05 $\frac{1}{2}$ Bet Secs 8 & 17 East $\frac{1}{2}$ Dist. 39.47 $\frac{1}{4}$ Dept. cal. 2.06 (P. 322)

Nat Tang. Corr. .0522 = 3° 00' Corr. Var. = 0° 10' West

19.73 $\frac{5}{8}$ Set East $\frac{1}{8}$ stk 1.14 $\frac{1}{2}$ South of ranB.T.^s Tam stk J.P. 5" N 16 W. .05 $\frac{1}{2}$ J.P. 4 $\frac{1}{2}$ S. 66 E. .30 $\frac{1}{2}$

Set Sec Cor. 8, 9, 16, & 17 Iron Pipe brass cap in open swamp

B.T.^s N.P. stp 9' N 51 E 2.30 $\frac{1}{4}$

55 Miles

Monday, December 21, 1936

356th Day—10 Days to Follow

37-6

At the Soc. Cor 7, 8, 17, & 18 See Page 324
North on random Mag Star $1^{\circ}00' E$

1.91 Leave sup

3.29 old rd

15.00 Enter sup open

28.54 Leave " "

60.72 C.T. "Y" E @ W.

67.73 Enter open sup

81.00 Leave sup.

81.91 $\frac{1}{2}$ Fall .67 $\frac{1}{4}$ West of Orig Gout.

Correr 5, 6, 7, & 8 identified by

old stk & stub of Orig. B.T. #12

Blk Pine G N 28 E 28

Put in new oak stk & made B.T.'s

#12 J.P. 5 N 68 W .28 $\frac{1}{2}$ J.P. 5 S 71 W .35 $\frac{3}{4}$ J.P. 5 S 30 E .16 $\frac{1}{2}$ J.P. 5 N 73 E .40 $\frac{1}{2}$ Nat Tang. Corr. 0082 = $0^{\circ}28'$ Corr. Var $0^{\circ}32' E$ 61.43 $\frac{5}{8}$ Set N. $\frac{1}{8}$ stk .50 $\frac{3}{8}$ E. of random

Taru stk.

B.T.'s J.P. 5" N 74 W .14 $\frac{3}{4}$ J.P. 5" N 55 E .11 kls

Tuesday, December 22, 1936

357th Day—9 Days to Follow

40.95 $\frac{3}{4}$ Set $\frac{1}{4}$ stk .33 $\frac{5}{8}$ East of ranv.B.T.'s Y.R. tk. J.P. 4 N 76 W .19 $\frac{1}{4}$. S.P. 4 N 53 E .3220.47 $\frac{7}{8}$ Set 5. $\frac{1}{8}$ stk 16 $\frac{3}{4}$ East of random

Taru stk. N.P. 7 S 13 W .2.09

56 N, 10 S

Dec. 18th 1936

At the $\frac{1}{4}$ stk bot. 8 & 9 Page 353. North
on ranv Mag Var. $1^{\circ}45' E$
10.75 old Taro rd S.W. @ N.E. | Nat Tang = $0^{\circ}133' - 0^{\circ}46'$
11.00 Intersect 1st Ranv | Corr Var = $2^{\circ}31' E$
39.52 Fall 52 $\frac{3}{4}$ E. of Soc Cor. 4, 5, 8 & 9

This correr is two W.P. steps Marks plain

#12 W.P. step 20 S 52 E .12 kls Gout B.T.'s

W.P. step 18 S 70 W .80 Asp. 7 N 17 W .30 } Gout

Tarpine B.T.'s are Gout & recognized

The marks are such

New B.T.'s J.P. 5" N 59 E .82 W.P. stub 12" S 4 $^{\circ}$ E .27J.P. 4" S 78 W .77 $\frac{1}{4}$ Taru stk.19.76 Set North $\frac{1}{8}$ stk 26 $\frac{3}{8}$ West of ranv.W.P. stk. J.P. 4" N 13 W .31 $\frac{3}{4}$ J.P. stub 10 S 24 W .27 $\frac{1}{4}$

Wednesday, December 23, 1936

358th Day—8 Days to Follow

37-6. Continued.

North from foregoing Sec. Cor. 4, 5, 889 Mag. Var.

3⁰⁰ 27' E. Enter sup. Tam Nat. Tang Corr. 0° 40'

1.00 Enter sup. Tam Corr. Var. 4° 07' E

15.34 Leave " "

28.00 Enter spruce sup.

33.00 Leave " "

40.79 Fall 48 East of Orig. Gout 1/4 stk
bet 405. Identified by both spruce
stp. They are nearly gone viz

Spr. 10" N 19 E. 06 Spr. 8.542 E 27

New Tam stk New B.T. 1/2 W.P. 14" S. 47 W. 56

J.P. 5" N 8 E. 36

20 39 1/2 Set South 1/8 stk .24 West of random

Tam stk. W.P. stab 12. 3.61 W. 55

North from foregoing 1/4 stk Mag. Var. 1° 45' E

1.00 Enter Open sup 40.10: 39.91: 20.10: X = 20.00

3.70 Leave " " Set N 1/2 01 East of ran. Oak stk

7.00 Open " " N.P. stp 8' 5.48 W. 32 1/2

10.00 Old rd E & W. Blk Oak 6 N 59 W. 83

14.00 Leave sup

15.75 Open sup

18.00 Leave "

27.25 Old tab Rd. N.W. & S.E.

39.91 Fall .02 West of 4, 5. 32. @ 33

70 Miles

Thursday, December 24, 1936

359th Day—7 Days to Follow

37-6

At the Sec. Cor. 5, 6, 7, 8, North air random
bet 586 Mag. Var. 1° 55' E

9.23 Enter spr. sup

5.00 Leave " " Nat. Tang Corr. 00776 = 0° 26'

19.00 Tam & spr. " C.V. 2° 21' E

27.00 Leave "

33.55 Old tab Rd. N.W. & S.E.

37.00 Old road same

40.85 Travelled Rd. E & W.

43.55 Rd. E & W. Leave

46.46 Fall .55 1/4 East of Orig Gout N.P.C.

63.00 Identified by stps of orig B.T. 5 1/2

71.16 W.P. 8" N 75 W. 26 W.P. 12" N 27 E. 12 1/2

Chyton Vaughans Y.P. 14 S. 27 1/2 E. 40 3/4

Gridded on random to Top Line on ice

71.35 intersect M^o Cormick Lake

76.33 " Top Line 4.98 1/4 East of M.C. on

West side of M^o Cormick Lake

78.70: 76.33 :: 38.70: X = 37 5/8

76.33 - 37.53 = 38.80 Set. 1/4 stk bet 586

8:30 West of random, Tam stk

B.T. W.P. 12" N 7 E. 140 1/2

J.P. 6" N 66 E. 79. 53.20

38.70: 57.53 :: 18.70: X = 15.32 N 1/8 stk 8.45

West of random Oak stk N.P. 12.5 15 W. 1.19

B.T. J.P. 6" N 14 W. 33

15.45

19.40 Set South 1/8 stk @ .15 West of random

B.T. Tam stk J.P. 6" S 56 E. 63

Spr 3" West. 18

78 Miles

Friday, December 25, 1936

360th Day—6 Days to Follow

37-6

Christmas Day

At 14 stks bet Secs 9 & 10 (See Page 295)

North on raw Mag Var. 12°00'E.

18.00 Crook NE & S.W. .90 wide. (All sup.)

40.25 " S.E. & N.W.

41.67 Fall 1.48 1/4 West of Orig Gout Sec

Corner. 3, 4, 9 & 10 Identified by stub
of Orig. B.T. viz Tam 6 N 87 E. 74Marked plain
Now. stke Now. B.T. viz.

Tam stub 4" North 32 1/4

Tam stub 5" N. 41 E. .99 Tam stub 5" N. 75 E. 59

Nat. Tang. Corr. 0355 - 2°02' Corr. 0°00'

20.83 1/2 Set North 1/2 stke 74 East of random

Tam stke. B.T. viz. Tam 2" 36 E. 33 1/4
Tam 3" N 12 E 56 1/4

North from foregoing Sec. Cor. Mag Var 2°05'E

15.00 Leave Tam sup

17.00 Enter " & Spr Sup.

36-80 Old Logging rd.

38-80 Leave sup.

40.76 Fall 88 1/2 East of Orig Gout. 1/2 stke bet

3 & 4 Identified by S.P. 5" 5.26 bet 60.

Chopped it out of stub. Marked plain

Now. Tam stke Now. B.T.

J.P. 5" N. 26 E. .10 Pcs

J.P. 5" S. 74 W. .85 1/2

Nat Tang Corr 0204 - 12°10' Corr Var 2°15' E

20.38 Set S. 1/2 stke 41 3/4 West.

Tam stke Set 5" S. 82 E. 55 1/4 56 Miles

Set 4" S 55 W. 34 1/2

Re-measured 1937

Saturday, December 26, 1936

361st Day—5 Days to Follow

37-6

North from foregoing 1/4 stke Mag. Var. 3°30'

East

2.00 Rocky Run bottom

4.50 " " S.W. & N.E. 1.25 wide

11.00 " " N.W. & S.E. 1.85 "

15.25 " " N.E. & S.W. 1.40 "

22.00 Leave bottom

39.72 Fall 1.72 East of Corner 3, 4, 33, & 34

Nat. Tang Corr. 0430 Corr. Var. 5°58' E

41.20: 39.72: 21.20: X = 20.43 3/4

20.43 3/4 Set N. 1/2 stke 87 3/4 West.

Tam stke.

B.T. W.P. stp 18" N 53 E. 36 3/4 N.P. 5" N 72 W. 9 2/4

DEC. 23rd 1936

At the Sec. Cor. 11, 12, 13, 14. (Page 286) North on

random 22 55' E

29.00 Little Bearskin Lake

48.25 Leave " " "

49.00 Enter sup.

57.55 Swamp rd. N.E. & S.W.

60.00 Leave swamp

61.00 Enter "

64.00 Leave "

67.50 Enter "

74.25 old Logging rd NE & S.W.

79.71 Fall .34 West of Orig Gout Corner

1.2, 11 & 12. Identified by Orig B.T. stks

Tam 12" N 42 W. 13. Tam 10" N 44 E. 33

Found points of 3 old stakes - Set new.

Tam stke & marked new B.T. viz Spruce 5"

South. 21.5 Spr. 5" S. 85 E. 41.5

Spr. 3" N 5 E. 31.6

Spr. 4" N 69 W. 28 1/2

cedar stke

Nat Tang Corr 0042

Re-measured
B.T. 5
1937

52 1/2 Miles

Sunday, December 27, 1936

37-6. 362nd Day—4 Days to Follow
Continued.

59.78 1/4 Set North 1/8 stk. 15 East of ran
Cedar stk. B.T. ^{Tam. (depd) 10" S. 18 E. 19k}
^{Gray Bldr 24" tan if N. 11 W. 55 1/2}
48.40 Set N.C. North shore Little Bearskin 20% E. of ran
Cedar stk. B.T. ^{W. B. 9" N. 50 W. 56 1/2} ✓

Revised C.O.K. 11/13/37

42 1/4

39.85 1/2 1/4 stk in lake Marked B.T. on
Island (.17 East of random) for ice
Spore 6 S 4 1/2 W. 1.29 (Revised)

27.88

~~28.25~~ Set M.C. on South shore Little Bearskin Lake
.09% East of random. Cedar stk.
W.P. stp. 28" N. 38 E. 50 1/2 ✓
O.K.

19.71

149.2 3/4 Set South 1/8 stk 08% E. of ran
^{56 62}
Cedar stk. Gray Bldr 36" Dia. S 59 W. 79 1/2
N.P. stp 6" N 85 W. 43
S. 82 W. 426 51 M/65

Monday, December 28, 1936

37-6. 363rd Day—3 Days to Follow

37-6

At the Sec Cor 1, 2, N, 12 North on random
Mag Var. 3:00 E
6.62 Leave sup.
10.00 Enter spr. sup.
24.65 Intersect R.O.W. fence
25.00 Leave spr. sup.
27.80 C.M. & ST.P. R.R. NW & S.E.
31.00 Intersect R.O.W. fence
35.00 Enter spr. sup.
38.00 Prod. N 1/4 stk
40.15 Over Pond
43.50 Leave sup.
45.00 R.O.W. Fence NE & S.W.
47.00 C.M. & ST.P. R.R. NE & S.W.
49.00 R.O.W. Fence NE & S.W.
53.40 C.M. & ST.P. R.R. NW & S.E.
70.00 R.O.W. Fence
83.46 Fall. 32 East of Sec. Cor. 1, 2, 35, 36 Tr. Line
Nat Long Cor. 0038.

81.40: 83.46 :: 41.40 : X = 42.44 3/4

41.40: 42.44 3/4 :: 21.20 : X = 21.73 5/8

61.72 3/4 Set North 1/8. 23 1/2 West of ran. Cedar stk
Bldg 6" N 74 E 30 1/4
" " 12" S 24 W. 71

42.44 3/4 Set 1/4 stk .16 West of ran. Cedar stk
N.P. 9" S 81 W. 42 1/2
W.P. 9" S 22 W. 83 1/2

20.50 1/2 Set South 1/8 stk .08 West of ran. Tam. stk.
Spr 3" N 58 E. 20 1/2
Spr 3" S 57 E. 29 1/2

54 M/65

Re-measured
11/3/1937
(Ag 8 1937)

364

Tuesday, December 29, 1936

364th Day—2 Days to Follow

37-6

At the Sec. Cor. 2, 3, 10 & 11 (See Page 312 for identification) North on random 2° 55' E

9.00 Leave swp

12.25 Town rd. N W @ S. E

14.00 Old rd. N E @ S. W

15.50 E & W Fence Line

16.00 Open field

19.00 Over " E & W Fence Line

25.00 N. E & S. W Fence Line

28.80 Old Logging rd N W @ S. E

52.25 Enter swp

52.71 Swamp rd E & W

60.85 Old sq stake OB West

76.00 Leave swp

79.65 Enter swp

81.10 Fall 33 1/2° E 2, 3, 34, 835

60.87 N 1/4 stke 25 West Tamus stke
W.P. 2' S. 12 W. 32' 4

Raining - snow all gone

40.55 Set 1/4 16 3/4 Oak stke.

W.P. stp 30 N 42 E 86' 4

W.P. stp 24 S 14 E 23

20.27 1/2 Set S 1/2 08 1/3 West Tamus stke

W.P. 10' S 54 W. 14 1/2

W.P. 10' N 78 E 26 1/4

Rerun 1937

314 365

Wednesday, December 30, 1936

365th Day—1 Day to Follow

37-6

At the Sec. Cor. 2, 3, 10 & 11. West bet 3 & 10

Mag. Var. 2° 55'

12.00 Island

14.00 Leave swp

16.00 Enter "

17.50 Leave

19.85 New U.S.H. # 51

24.50 Enter spr. swp

33.00 Leave

41.00 Enter Tamus spr swp Old Logging rd N & S

49.25 Old swp rd N & S.

54.00 " " N E & S. W.

63.00 Leave swp

66.50 Enter Tamus swp

77.09 1/4 fall 44 1/2° South of cor. 3, 4, 9, 8

10 Tap break used 100' tops

5088.4 fall 29 1/3 Nat Tang Cor. 0057

3816.3 Set N 1/2 stke. 21.8 Nattus ran. Tamus stke

Spr. 3' N. 27 E. 15 1/4.

Tam. 4' S. 85 W. 33 1/2 1/4

2544.2 Set 1/4 stke 14.5 N. of ran Cedar stke

N.P. 10' N. 28 E. 22'

N.P. 6' N. 34 W. 22'

N.P. 6' N. 78 W. 11.7'

1272.1 Set S 1/2 stke 7.3' N. of ran Cedar stke

on E shoulder of U.S.H. # 51

N.P. 29 1/2' N. 14 W. 14.4'

N.P. 5' N. 31 E. 25.0'

51 N. lbs

Thursday, December 31, 1936
366th Day—Last Day of Year

INDEX

Cash Account—January

Section Township Range Pages

	Received	Paid
Diagram 28, 33	11	1
28, 29, 32, 33 (Data)	"	2, 3, 4
27, 28, 33, 34	"	5
28, 29, 32, 33	"	5
Bot. 29, 32 W. 1/2 stk	"	5
" " " 1/4 stk.	"	5
" " " E. 1/2 stk	"	5
Bot. 28, 33 W. 1/2 stk	"	5
" " " 1/4 stk	"	6
" " " E. 1/2 stk	"	6
Bot. 28, 29 S. 1/2 stk	"	6
Bot. 32, 33 N. 1/2 stk	"	6
Bot. 33, 34 S. 1/2 stk	"	6
Top Line bot. 36, 37 W. 1/2 stk	"	6
" " " " E. 1/2 stk	"	6
Cr. 33	"	7
1/2 S. 1/2 of cr. 33	"	7
Line Bot. 13, 24 (37-11) 18, 19, 37-12	"	8, 9
" " 17, 20 37-11	"	10, 11
Reg. Line bot. 10, 11 bot. 25 & 30	"	12, 13
Bot. 19, 24	"	14
" 13, 18	37-11	15, 16
35-9		
23, 24, 25, 26		18
27, 28, 33, 34		19
Top Line Bot. 34-9, 35-9 Bot. 35 & 2		20, 145
Reg. Line bot. 8, 9 Top 35 North bot. 31, 36		22
" " " " " " " " 25 & 30		23, 24
" " " " " " " " 31 & 36		25, 145
" " " " " " " " 13 & 18		28, 30
" " " " " " " " 7 & 12		31
" " " " " " " " 6, 7, 1, 12		29, 196
" " " " " " " " 19, 30, 24, 25		32
" " " " " " " " 30, 25		33
" " " " " " " " 19, 24		34
Top Line Bot. 34-9, 35-9 3 Miles East		35-42 Incls
" " " " " " " " Bot. 36 & 1		44
Reg. Line bot. 9, 10 Top 35 North bot. 36, 31		1/6 & 65, 66
Top Line bot. 35 & 36 Bot. 4, 8 & 6		47 to 31 Incls
" " " " " " " " 2 & 35		52-54-91
" " " " " " " " 3 & 36		55-58 Incl.
" " " " " " " " 4 & 37		59-61
Bot. 30, 31		62-63
East 1/2 Line Sec 35		64
Bot. 26 & 35		64

Cash Account—February

Cash Account—March

35-9

Bot 25 & 36
 Sec 18 Twp. 40 N. R. 5 E
 Rgs Line bot 98 & 10 Twp 35 N Sec 25 & 30 72, 73, 116
 " 24 & 19 73, 74, 77, 147
 City Lot Vol. 370 Page 538 (Barlow) 75
 Bot 13, & 24 76, 77
 " 13, & 18 78, 141, 142, 145

37-7

S.E. Corner of Twp. 37-7 Bot 26 & 1 79, 80, 82, 119
 Bot, 35 & 36 80, 81, 122, 123
 " 35 & 2 82 to 84 inch
 " 34 & 3 85
 Sec Cor. 3, 4, 33, 34 85
 E. Elkton Orig Plat Rhdr 86
 Thunder Lake Lbr Co. 87

Rgs Line bot 7 & 8 Twp 37 North
 Bot 31 & 36 88, 89, 90, 92
 " 25 & 30 93, 94, 114
 " 19 & 24 95 to 98 inches
 West bot. Secs 13 & 24 99-100-101
 " " 14 & 23 101-104-111
 " 15 105-106 114-115
 South " 21 & 22 108-109-115
 " " 27 & 28 112-113
 North bot 33 & 34 117-118
 West bot. 25 & 36 120, 121
 North bot 25 & 26 123, 125, 126, 133
 North bot 23 & 24 127, 128, 132, 135
 " 13 & 14 129, 130, 137
 South " 22 & 23 134, 135, 139, 140
 South " 26 & 27 136-138, 39

Received

64, 65 - Paid

67-71

Received

Paid

Brancham Lbr Co.

Sec 24, 39-6 Lot 20 Blue Lake Subdivision

North bot 33 & 34 35-9 150, 152, 153

Elmer Nelson Chgo, Ding, Slimmers 1st Add. 154-155
 235

West bot 28 & 33, 35-9 156, 157, 168
 North bot 27 & 28 " " 158, 160, 162, 168
 Setting Official Iron Pipe Brass Cap 159, 161
 North bot 21 & 22 - 164, 166, 167
 North bot 15 & 16 - 169, 219, 210
 East bot 27 & 34 (26, 35) 170, 171, 179, 180
 North bot 34 & 35 172, 173, 178
 North " 26 & 27 174, 175, 176, 177
 South " 22 & 23 181, 185, 186

Bright Beecher Sec 6-37-9

Line Posts 35-9 182, 193, 194
 North bot. 14 & 15 183, 184
 Line Post bot 14, 824, (35 & 35) 187, 188
 East bot 19 & 30 189
 South " 19 & 20 189, 190, 191
 East " 6 & 7 192
 Line Posts 35-9 195, 196, 198
 E.M. Faul 36-7 Sec 8 197
 East bot 7 & 18 199
 North bot 20 & 21 201, 202, 203, 204
 South bot 3 & 4 205, 206, 207, 208
 South bot 2 & 3 52, 211, 212, 213
 South bot 2 & 3 Iron Pipe 214, 215, 216
 Line Posts (24, 27, 34, 25) 217, 218, 219
 Iron Pipe (34, 35, 35-9) (2, 3, 34, 0) 220

(All of 35-9)

Over

37-7
Cash Account—April

37-8
Cash Account—May

Received	Received	Paid
North bet 13 & 18 (Range Line bet 7 & 8)	97, 221, 222	
North " 7 & 12 " " " "	223, 224	
North " 1 & 6 " " " "	225, 226	
West bet. 1 & 36 Top Line bet 37 & 38	227	
" " 2 & 35 " " " "	228, 229, 230	
" " 3 & 34 " " " "	231, 232	
South bet 1 & 2	233, 234, 236	
South " 11 & 12, 13 & 14	237, 238, 239, 242	
East " 11 & 14, 12 & 13	239, 240, 241, 243	
West " 11 & 14	244, 245	
North " 10 & 11	246, 247, 248	
South " 3 & 4	249, 250, 251	
" " 9 & 10	252, 253, 256, 257, 268	
<u>Fred. Risberg Sec 25 37-9</u>	<u>254, 255, 271, 272, 273</u>	
West bet. 10 & 15	258, 259	
" " 9 & 16	260, 261, 270	
South bet 15 & 16	262, 263, 264, 266, 267	
West bet 3 & 10	274	
" " 2 & 11	276, 277, 278	

Received	Received	Paid
West Bet. 13 & 24 (Range Line bet. 6 & 7)	279, 280, 281	
Bet 14 & 23	281, 282, 286, 289	
North bet 13, & 14	282, 283, 285, 286, 287, 289	
Sec Cor 13, 14, 23, 24	287	
Bet 13 & 14	287-289	
" 13 & 24	287	
" 14 & 23	288-289	
Sec. Cor 14, 15, 22, 23	290	
Bet 15 & 22	291-292	
Sec Cor 21, 22, 27 & 28	293-294	
Bet 21 & 22	294-295	
" 15 & 16	295	
" 9 & 10	295	
Proportion for 15, 16, 21, 22 N.E.S.	296	
" " 9, 10, 15, 16	296	
West bet 16 & 21	297	
Proportion for 15, 16, 21, 22 E.W.	298	
East 1/2 bet 16 & 21	299	
Bet 21 & 22	300	
Bet 15 & 16	300	
39-6 Dr. So range bet 35 & 36	301, 302, 308, 304	
Bet 16 & 21 West 1/2 16, 17, 20, 21	305	
West bet 17 & 20	305-306-308	
Bet 15 & 22	307	
Bet 18 & 19	309-310-311	
Bet 14 & 15	312	
Bet 11 & 14	314-315	
Sec Cor. 10, 11, 14, 15	315-316	
Bet 10 & 11	317	

Cash Account—June

Received	Received	Paid
37-6		
Bot. 11 & 14	318	
Bot. 10 & 15	319-321	
Bot. 9 & 16	320 - 322 - 323	
Sec. Cor 9, 10, 15, 16	321	
Bot. 8 & 17	323 - 324	
Sec. Cor 7, 8, 17 & 18	324	
Bot 7 & 18	325 - 329	
Bot 13 & 18 Rpt Line bet 586	326 - 345	
" 7 & 12 " " " "	326 - 327 - 330 - 345	
Sec. Cor. (7, 18, 37-6) (12, 13, 37-5)	328	
Sec. Cor 6, 7, 1 & 12	330 - 331 -	
Bot 1 & 6	331 - 332 - 333	
" 6 & 31 Trp Line bet 376 & 38	334 - 335	
" 5 & 32	336 - 337	
" 3 & 34	338 - 339 - 342	
Sec. Cor 3, 4, 33, 34	338	
Bot 4 & 33	339 - 340 - 341	
Sec. Cor 2, 3, 34 & 35	342	
Bot 2 & 35	343 - 344	
Sec. Cor 1, 2, 35 & 36	343	
Bot 1 & 36	346	
Range Line 687		
Bot 1 & 6 (South)	347 - 348	
Sec. Cor. 1, 6, 7 & 12	348	
Bot 7 & 12, Bot 7 & 18	349	
Sec. Cor. 12, 13, 7 & 18	349 - 350	
1/4 bot 13 & 18	350	
Bot 13 & 18 37-6, 37-7	350 - 351	
37-4		
Sec. Cor 21, 22, 27 & 28	352	
1/4 bot 15 & 22	352	

Cash Account—July

Received	Received	Paid
37-6		
Bot 16 & 17 (South) 389	353 - 354	
Sec. Cor 8, 9, 16 & 17	355	
Bot 7 & 8	356	
Sec. Cor 5, 6, 7 & 8	356	
Bot 8 & 9	357	
Sec. Cor 4, 5, 8 & 9	357	
Bot 4 & 5	358	
Bot 5 & 6	359	

Telephone Numbers

Received

18. 1434
19. 90
3804

8° 10'

8° 25'

8° 30'

3 (25° 05')

8° 21'

1° 02'

90 23

TOTAL

Balance to new Account

Telephone Numbers

Lot 3. Blk 7,
J.C. Coons Add.

1/4 Cor lot 25 & 26

W.P. stp. 14 N 1/2 W. 57

" " 20 S 80° E 94 1/2

Sec Cor 23, 24, 25, 26

W.P. stp 30 S. 54 E. 10 1/4

" " 24 S 10 W. 1.60

Addresses

35	68.5
<u>6</u>	<u>6</u>
210	4118
<u>21</u>	<u>4110</u>
23.1	45.21

35.25, 45.25, 20.2
 11.01, 31.22, 68.22, 9.11
 001.1012, 45.11.11

Addresses

8 Corda Balsom
 2 Spruce
 2200 Pine
 7000 Mixed Logs

} 2 Talley's

3 Corda
 1200 Birch Maple Log
 3000 Ash
 300 Birch } to 1/8
 1 1/2 Balsom
 1/2 Spruce
 60 Cedar Post 5 poles 25'

} 1 Talby

NE SE

1500 ash
 280 Birch
 2 1/2 Balsom 1/2 spruce
 120 Pine 2 cord spr. 2 1/2 balsom
 150 Cedar Post

Memoranda

19 Spruce
500' Pine
1000 Cedar 4' up

John Grossman

19

23

56