

OFFICE OF ONEIDA COUNTY SURVEYOR

WISCONSIN

V.M. MAINE, COUNTY SURVEYOR.

A. D. 1935 - 36 - 37 & part of 1938

FORESTRY & CONSERVATION COMMITTEE

George Neff Supervisor Town of Piehl ✓

Marvin J. Beltz Supervisor Town of Woodboro ✓

B. N. Moran Supervisor 7th Ward Rhinelander

Survey Notes

&

References

Expressly dedicated to Supervisor, B. N. Moran, whom I thoroughly understood and made such possible. Personally travelling those many weary miles with axe and chains until he could walk no more, all in the face of bitter opposition of those agents who have sold their souls for a gross mass of worthless metal.

His interest, even in the shadows of death, were for his boys, as he called them and their record as herein expressed and dedicated.

What more can be asked, when he layed down his life for his principles... and those who really knew him.

V.M. Maine


INDEX 35-9

DIAGRAM

Property of
V.M. Maine, Co. Surveyor 1936

TOWNSHIP No. 35 RANGE No. 9

COUNTY STATE OF WISCONSIN



SCALE 2 INCHES = 1 MILE.

82.44 Iron
81.90
12.19 E

Township 37 North Range 11 East

Verification & Perpetuation of Original Government Corners

V. M. Maine, Engr. County Surveyor, Oneida County, Wis.

L. R. Badeau, Headchainman

Charles Dickenson, Rearchainman

Carl Dickenson, Axeman

Lorenzo Badeau, Axeman

Nov. 5th 1935

Section 1 37-11

Dec. 3rd 1935 N. E. Sec. Cor. or N. E. Cor. of Twp 37-11. Iron Pipe 2 1/4" Stamped cap with steel die. Identified by Orig. B.T. (dead stub 12' high) viz. White Birch 12" S. 55. W. 20.1ks. Some of scribe marks plain. Marked new B.T.'s viz; Cedar 5" N. 77. W. 37 1/2 1ks. Cedar 4" S. 40 W. 56 1ks. Cedar 4" S. 28 E. 35 1ks. Cedar 5" N. 65 E. 74 1ks.

Dec. 3rd 1935 N. 1/4 stk. of Section 1, 37-11 Squared, scribed & set new Cedar Post. Identified by Orig. B.T. Green viz; Hem 9" S. 40 E. 18 1ks. Stk. of other B.T. viz Hem 18" N. 40 E. 26 1ks. (Gov't says 18 1ks) New B.T.'s viz; Hemlock 14" N. 28 1/2 W. 50 1ks. Hemlock 10" N. 80 W. 15 1ks.

Dec. 3rd 1935 N. W. Sec. Cor. of Section 1, 37-11 (12, 37-11) (35, 36, 38-11) Iron Pipe 2 1/4" Stamped cap with steel die. Identified by Orig. B.T. (down and nearly all gone, but marks plain). Scribed portion placed upright against stk. Points of 3 old stakes. Gov't B.T. viz; Spruce 8" N. 25 W. 13 1ks. New B.T.'s viz; Cedar 10" S. 60 E. 22 1/2 1ks. Cedar 10" S. 38 W. 50 1/2 1ks. Cedar 10" N. 2 E. 58 1/4 1ks.

Dec. 2nd 1935 S. E. Sec. Cor. of Section 1, 37-11 (112, 37-11) (67, 37-12) Iron Pipe 2 1/4" Stamped cap with steel die. Identified by old post, Orig. B.T. (Green) Sugar 12" N. 68 W. 30 1ks (Marks on facing) Found stk. of other Orig. B.T. viz; Lynden 20" S. 70 E. 25 1ks. (nearly gone)

Section 1-37-11 Continued

Marked new B.T.'s viz. Yellow Birch 8" N. 25. W. 18 lks.
Hd. Mpl. 16" N. 50 W. 36 lks. Hd. Mpl. 12" S. 35 W. 61 lks

Nov. 5th 1935 S.W. Cor. of Section 1, 37-11-- (12, 11 & 12)
Iron Pipe 2 1/4", stamped cap with steel die. Identified by
scribed stake and stub of Orig. B.T. (Marks plain stub about
4" high) viz. Tamarack 10" N. 45. E. 16 lks. Stump of cedar
here also. Marked new B.T.'s viz. Spruce 8" N. 72 E. 10 3/4 lks
Spruce 10" S. 7 E. 53 1/2 lks. Cedar 7" S. 79 W. 24 1/2 lks.
Cedar 7" N. 75 W. 17 lks.

Note:

Due to limited funds the Govt. Corners were located by picket
random, oft times measured by steel tape, in rough going. The pocket compass
and pacing also playing a major part. The iron pipe packed in
by axeman at that time. The iron pipe was not set at the first
time of location, a second trip being made to point of identification,
then being carefully set by steel tape measurements, the
intersection of the arc method, from evidence of Orig. B.T.'s

The new B.T.'s were then referenced and marked, tied in with
steel tape. All courses given to new B.T.'s were taken directly by
Gurley Box compass. No declination set off. (Approx. 1936 11' 52')

The notes given (where lost or obliterated corners involved) and run and
measured) were run with Gurley Transit, hubs with tacks and run
wholly by Vernier T.P.S. Extreme care in measurements, breaking chain
on pronounced profile.

W. A. Maine Eng.

S.

up

19h)

27.

40 W.

B.T.

3 N. 40 E.

17 lks.

Orig.

portion

B.T. viz. 12

22 1/2 lks.

B.T.

then Orig.

Section 2 37-11

^{1,2,35,36} ^{12,11,12}
 For N.E. & S.E. Section Corners see Pages 2 & 3 of this
 Official Record

Dec. 4th 1935 N.W. Section Corner of Sec. 2-37-11 (2, 3, 37-11) (34, 35, 38-11)
 Iron Pipe 2 1/4" stamped cap with steel die. Identified by
 stump of Orig. B.T. viz; Tam; 6" S. 51 W. 16.1ks. Mellinda's scribed
 post here also. Marked new B.T.'s Cedar 16" S. 20 W. 51.1ks.
 Balsom 12 N. 53 W. 36 1/2 kts. Y. B. 10 N. 28 W. 67 1/2 kts.

Aug. 27th 1935 S. W. Section Corner of Sec. 2, 37-11 (2, 3, 10, 11)
 Iron Pipe 2 1/4" Stamped cap with steel die. Identified by
 Mellinda's scribed post. Sets in open marsh. Identified
 by actual witness of Mellinda's survey (L. R. Badeau) who
 swears under oath; Mellinda after diligent search found
 the point of Orig. Stake. This survey was verified before
 Court action years ago. The Original B.T.'s were willows
 long ago destroyed by fire. This location is duly recog-
 nized and accepted. There is nothing near for B.T.'s
 Stake sets about 1.50 South of C. & N. W. R.R. track
 Hiles Branch

Sept

Dec

Aug

Aug

Section 3 37-11

^{2,3,34,35} ^{2,3,10,11}
For N.E. & S.E. Section Corners, See Page 4 of this...

Official Record

Sept. 11th 1935 N.W. Section Corner of Sec. 3-37-11 (~~34~~ 37-11) (~~33, 34~~ 38-11)
Iron Pipe 2 1/4". Stamped cap with steel die. Identified by
stp. of Orig. B.T. (nearly gone) viz; Tam. 6 S. 39 E. 19. Mellinda
set a post in it, scribed. Orig. B.T. His scribed post was here
also. Found point of Orig. Stake deep in hole. Marked new
B.T.^s viz. Spruce 4 S. 65 W. 68 kts. Spruce 4 N. 53 E. 11:45

Dec. 4th 1935 North 1/4 Corner of Section 3, 37-11
Squared, scribed & set new Cedar Post. Identified by
old scribed & burned post. Orig. B.T. stp nearly gone viz
Maple 6 N. 30 W. 18 kts. (Old stake was Mellinda's)
Marked new B.T. viz. W.P. stp 1 1/4" N. 58 E. 86 kts.
N 58 W. 86 "
Nothing else near.

Aug. 27th 1935 S.W. Section Corner of Sec. 3, 37-11 (~~34~~ 9, 10)
Iron Pipe 2 1/4". Stamped cap with steel die. Identified by Orig.
B.T. viz. Tam. 6 S. 53 W. 12 (down, but plain) Tam 6 N. 60 E. 05 kts
(stp) Marked new B.T.^s viz. Spruce 5 N 85 W. 58 3/4 kts.
Spruce 7 N. 57 E. 55 1/4 Tam 4 N. 31 E. 26 1/2 Tam 5 S. 85 E. 14 1/2

Aug. 27th 1935 South 1/4 Corner Section 3 37-11
Squared, scribed post here. (Mellinda's Post) Good condition, with
a large pile of rocks around it. Orig. Gov't Spruce B.T. stp. S.E.
(nearly gone), but O.K. for course & distance. As there is nothing
near for B.T.^s and mound of rocks will per serve location, I did not
disturb corner as it is O.K. in every respect.

INDEX 35-9
INDEX 37-7
INDEX 37-6
INDEX 36-7
INDEX 36-6
INDEX 37-11

Section 4-37-11

34,33,34 34,9,10

For N.E. & S.E. Section Corners see Page 5 of this
Official Record

Sept. 11th 1935 N.W. Section Corner of Sec. 4-37-11 - (4 & 5, 37-11) (~~32 & 33~~ 38-11).
Iron Pipe 2 1/4", Stamped cap with steel die. Identified
by three old stakes & stps of Orig. B.T.^s viz; Tam 7 N. 65 W. 25
Tam 6 S. 75 E. 30 kts. Tam 6 S. 55 W. 20. One old stake Orig.
Gov't. There is nothing near for new B.T.^s Open marsh.

Sept. 11th 1935

Sept. 11th 1935 North 1/4 Corner of Sec. 4, 37-11.
Squared, scribed & set new cedar Post. Identified by
Orig. Gov't 1/4 stake which is about 2 1/2" x 2 1/2" Tam. post with
marks very plain, so old it case hardened into near stone
Orig. Gov't B.T. (Rampike now) viz; Tam. 6 S. 15 W. 11. Stump
of other B.T. viz; Tam. 6 N. 5 W. 25 kts. My new post sets
alongside Orig. Gov't. Marked new B.T.^s viz; Spruce 4 N. 39 E. 27
Tam. 2" N. 39 W. 15. Spruce 3 S. 85 W. 96 1/4. Spruce 4 S. 4 W. 14

Sept 11th 1935Sept 12th 1935

Sept. 11th 1935 S.W. Section Corner of Sec. 4-37-11 - (4, 5, 8 & 9, 37-11).
Iron Pipe 2 1/4", Stamped cap with steel die. Identified by D.H.
Vaughan's B.T.^s and an old post. D.H.V.'s B.T.^s (stps) are nearly all
gone viz; Birch 18 N. 85 E. 26. Spruce 11 S. 1 E. 3. Marked new B.T.^s viz.
Hem. 12 S. 56 W. 53 kts. Cedar 6" N 24 E. 73 kts.

Aug. 27th 1935 South 1/4 Corner of Section 4-37-11.
Squared, scribed & set new cedar stake. Identified by scribed stake &
Orig. B.T.^s viz; Birch 7 N. 20 W. 7 (dead stub, marks plain). Hem. 6 S 26 E. 10 (stp)
(old boxing plain). New B.T. viz Hem. 15 N. 10 E. 58 1/4 kts.

Section 5 - 37-11

^{4,5,32,33} ^{4,5,8,9}
 For N.E. & S.E. Section Corners; See Page 6 of this
 Official Record

- Sept. 11th 1935 N.W. Section Corner of Sec. 5, 37-11. (~~5, 6, 37-11~~) (~~31, 32~~ 38-11.)
 Iron Pipe 2 1/4". Stamped cap with steel die. Identified by scribed
 post and stp. of One (1) Orig. B.T. viz; Cedar 8 N. 70 E. 20' (nearly
 all gone. D. H. Vaughan also verified this corner. Marked new B.T.^s
 viz; White Pine 14 N. 27 W. 86 1/2' W. P. 18 N. 85 W. 79 1/2' lks.
- Sept 11th 1935 North 1/4 Corner of Section 5, 37-11
 Squared, scribed & set new Cedar Post. Identified by two
 old posts & stp of Orig. B.T. viz; Birch 18 S. 10 W. 12 1/2' (nearly gone)
 Marked new B.T.^s viz; Hemlock 12' S. 5 E. 72 1/4 lks. Birch 6' S. 70 E. 30 1/2'
- Sept 12th 1935 S.W. Section Corner of Sec. 5, 37-11. (~~5, 6, 7 & 8~~ 37-11.)
 Iron Pipe 2 1/4"; Stamped cap with steel die. Identified by 1/2" sq.
 iron rod, remains of old post. D. H. Vaughan identified same by
 One (1) Orig. B.T. on May 17th 1910. This tree is now gone as corner
 sets on edge of Town Road. D. H. V's B.T. lays on side of road as it was
 grubbed out. Marked new B.T. Basswood 14" S. 22 E. 1.31. Noth-
 ing else near. Road turns N. Easterly at this point.

Section 6 37-11

56, 31, 32

56, 78

For N.E. & S.E. Section Corners. See Page 7 of this
Official Record

Nov. 4th 1935

N.W. Section Corner or N.W. Corner of Township 37 N. R. 11 E.

Oct. 25th 1935

Iron Pipe 2 1/4" Stamped cap with steel die. Identified by
D. H. Vaughan's B.T.^s and old post. viz; Hem. 30° S. 86 W. 48 lks.
Hem. 12° S. 23 W. 3 1/2 lks. Some remains of Orig. B.T.^s rotted
steps. Marked new B.T.^s viz; Basswood 18" N 5 W. 32 1/2 lks
Balsom 14" N. 61 E. 27. Hem 20° S. 13 E. 56 lks

Oct. 25th 1935Oct. 25th 1935

S.W. Section Corner of Sec. 6, 37-11 (= 6, 7-37-11) (1, 12 37-10)

Iron Pipe 2 1/4" Stamped cap with steel die. Identified by
Two Orig. B.T.^s viz; Cedar 12 N. 24 E. 15 lks (down) Ash 12 S. 1 E. 31
(down) but found scribe on old facing. As it was ready to
fall apart, all rotten, I wrapped it carefully & brought part
of it to County Agents Office, where it shall be kept as
an example of work done 77 years ago by the govern-
ment.

Sept 13th 1935

Section 7 - 37-11

^{5,6,7,8} For N.E. Section Corner. See Page 7. ^{6,7,11,12} For N.W. Section Cor.
See Page 8 all in this Official Record...

Oct 25th 1935 S.W. Section Corner of Sec. 7. 37-11 (~~7, 18~~ 37-11) (~~12 & 13~~ 37-10).
Iron Pipe 2 1/4". Stamped cap with steel die. Identified by
remains of Orig. Gov't B.T.^s Hemlock & Maple stumps. (nearly gone)
Also checks 4.00 North of swamp. This post sets near ^{remnants} of old fence line. There is nothing near for B.T.^s

Oct. 25th 1935 1/4 Corner between Sections 7 & 12. Range Line bet. 10 & 11
Squared, scribed & set new Spruce post. Identified
by very old scribed post. Stumps of Orig. B.T.^s viz; Tam.
6 S. 80 W. 25, Spruce 3 N. 7 E. 38 1/2 lks. Deep down in moss
found part of another old stake. Marked new B.T.^s viz;
Spruce 5 N. 32 E. 25 lks. Spruce 4 N. 35 W. 56 1/2 lks.

Sept 13th 1935 S.E. Section Corner of Sec. 7 37-11 (~~7, 8, 17, 18~~ 37-11)
Iron Pipe 2 1/4" Stamped cap with steel die. Identified by
points of 3 old posts. Orig. Gov't B.T. viz, Tam. 7 S. 9 E. 12 lks.
(now stp, boxing plain). Marked new B.T.^s viz; Spruce 3 S. 15 E.
64. Tam. 3 S. 49 W. 52 1/2. Spruce 3 S. 61 W. 68 1/2 lks.

Section 8 37-11

^{5,6,7,8} For N.W. & S.W. Section Corners See Page 9. For N.E. Section ^{4,5,8,9} Corners See Page 6. All in this Official Record

Sept. 12th 1935 S.E. Section Corner of Section 8 37-11 (8, 9, 16 & 17, 37-11)
 Iron Pipe 2 1/4" Stamped cap with steel die. Identified by paint
 of Orig. Gov't post and Orig. B.T. viz; Tam. 12 S. 2. E. 18 1/4 kts.
 Iron marks (37-11) on facing of down trunk. Stamp & log rotted
 & will soon be gone. Marked now B.T.'s viz; Balsom 5.5.32 W. 27
 Y. Birch 8 N. 57 W. 18 3/4. Y. Birch 4 S. 25 E. 35. Tam 4 N 30 E. 22 1/4 kts.

Oct. 7th 1935

0.24

Aug. 27th 1935Aug. 27th 1935

Section 9-37-11

For N.W. Section Corner See Page 6. For S.W. Section Corner See Page 10. For N.E. Section Corner See Page 5 call in this Official Record

- Oct. 7th 1935 S. E. Section Corner of Section 9, 37-11 (9, 10, 15 & 16 37-11)
 p. 24 Iron Pipe 2 1/4". Stamped cap with steel die. Identified by
 burned stake & stumps of Orig. B.T.^s viz; Tam 9 N 60 W. 18 1/2 Ks.
 (B.T. plain but badly rotted). Tam 9 S 60 E. 20.
 Marked new B.T.^s viz; Y.B. 8" N. 35 W. 42 1/2 Ks (dead)
 Y.B. 8" N. 40 E. 45. (dead & burned) Cedar 7" N. 15 W. 94 Ks.
 Cedar 6" N. 60 W. 1.20
- Aug. 27th 1935 1/4 Corner bet. Secs. 4 & 9 (See Page 6 this Official Record)
- Aug. 27th 1935 1/4 Corner bet. Secs 9 & 10
 p. 27 Squared, scribed & set new Cedar Post. Identified by two old
 scribed posts. Gov't B.T.^s are nearly all gone, except root holes
 and rotted trunks. New B.T.^s viz; Hem 10 N. 40 E. 08. Birch 12 S. 10 E.
 .09 1/4 Balsom 10" N. 22 E. 22 3/4 Ks.

INDEX 35-9

INDEX 37-7

INDEX 37-6

INDEX 36-7 INDEX 36-6

INDEX 37-11

Section 10, 37-11

For N.W. Section Corner See Page 5. For S.W. Section Corner
 See Page 11. For N.E. Section Corner See Page 4. For 1/4 stake bet
 Sections 9 & 10 See Page 11. For 1/4 Stake between Sections 38 & 10
 See Page 5, all in this Official Record.

Oct. 7th 1935 S.E. Section Corner of Section 10-37-11 (10, 11, 14 & 15)
 Iron Pipe 2 1/4". Stamped cap with steel die. Identified by point
 of Orig. Stake, & Orig. B.T.^s (down but marks plain) viz; Tam. 10
 S. 45 W. 06. Tam. 10 N. 38 E. 18. Marked new B.T.^s viz; Yellow Birch
 9 N. 40 E. 22 1/4. Y.B. 9" N. 69 W. 47 1/2 kts. Cedar 8" N. 2 W. 55 1/2 kts.
 Y.B. 8" S. 40 W. 34 1/4 kts.

Oct. 7th 1935 1/4 Stake between Sections 10 & 11, 37-11
 Squared, scribed and set new Cedar Post. Identified by old
 scribed stake, Orig. B.T.^s viz; Cedar 8 S. 24 E. 10 kts. The following
 are also Orig. B.T.^s not given in notes, Y.B. 12 S. 60 E. 30 1/2. Y.B. 8 N. 25 E. 11
 Marked new B.T.^s viz; Y.B. 5' S. 16 W. 18 kts. Y.B. 12 S. 71 W. 22 kts.
 Y.B. 10 N. 10 W. 30 kts.

Dec. 5th 1935Dec. 10th 1935Dec. 11th 1935

Section 11-37-11

For N.W. Section Corner See Page 4. For S.W. Section Corner See Page 12. For N.E. Section Corner See Page 3. For $\frac{1}{4}$ stake between Sections 10 & 11. See Page 12 all in this Official Record

Dec. 5th 1935 S. E. Section Corner of Section 11-37-11 (~~11, 12, 13, 14~~).
 Iron Pipe 2 $\frac{1}{4}$ " Stamped cap with steel die. Identified by old scribed post and Original Bearing Tree viz; Tamerack 5 $\frac{1}{2}$ S. 22 E. 20.1ks. Marked new B.T.^s viz; Tam. 4 N. 13 $\frac{1}{2}$ E. 42 $\frac{1}{2}$ 1ks. Tam. 4 N 47 W. 21 $\frac{1}{4}$ 1ks. Tam. 3 N. 67 E. 12.1ks.

Dec. 10th 1935 Survey for Trespass on County & State Lands
 Commenced at Section Corner to Sections 11, 12, 13 & 14 (See foregoing identification) Run West on Random 0 $^{\circ}$ 00' Variation. 11.00 Chs. leave Tam. swamp. 22.70 new logging road.

Dec. 11th 1935 41.31 Fell. 52 1ks North of Mellinda's $\frac{1}{4}$ stk. One Orig. B.T. (114 is a birch instead of Tamerack 10" N. 85 W. 28.1ks. Marked new B.T.^s viz; W.B. 10 N 10 W. 38 $\frac{1}{4}$. Hem 14" N. 60 W. 27. W.P. stp. 36" S. 65 W. 27 Nat. Tang. Corr. .0126 = 0 $^{\circ}$ 43' Corr. Var. 0 $^{\circ}$ 43' East.

Set East $\frac{1}{8}$ stake @ 20.65 $\frac{1}{2}$ in true line (Scribed Cedar Stake) Marked B.T.^s viz. Sugar 12" S. 61 W. 35 1ks. Yellow Birch 36" S. 32 W. 45 $\frac{1}{2}$ 1ks Mellinda's B.T. (stp) here viz; Y.B. 20 S. 75 E. 14 $\frac{1}{2}$ (badly rotted).

Section 12-37-11

For: ^{1,2,11,12} N.W. Section Corner See page 3. For ^{11,12,13,14} S.W. Section
 Corner See Page 13 For ^{1,12,6,7} N.E. Section Corner. See Page 2.
 All in this Official Record.

Dec. 16th 1935. S.E. Section... Corner of Section 12-37-11. (~~12,13~~ 37-11) (~~7,10~~ 37-12)
 Iron Pipe: 2 1/4" Stamped cap with steel die. Identified by
 old scribed post and Original B.T.^s 1/2"; Birch 9" S. 40 W. 25 lks (Green)
 and still standing. Cedar 12" N. 55 W. 10 (slp. nearly gone) Birch 10"
 N. 22 E. 31 lks, Birch 12" S. 50 E. 11 lks. Marked new B.T.^s 1/2";
 Hem. 12" S. 59 E. 21 lks. Cedar 5" S. 28 E. 24. White Birch 10" N. 84 W.
 18 lks. White Birch 16" S. 70 E. 36 1/2 lks. White Birch 14" N. 42 W. 33 1/4 lks.

Dec. 6th 1935Dec. 6th 1935Oct 24th 1935

Section 13 37-11

^{11, 12, 13, 14} For N.W. Section Corner See Page 13. For N.E. Section
^{12, 13, 18} Corner See Page 14. All in this Official Record

Dec. 6th 1935 ^{SW} S.E. Section Corner of Section 13, 37-11 (~~13, 14, 23 & 24~~)
 P. 14. Iron Pipe 2 1/4" Stamped cap with steel die. Identified
 by scribed post and Original Bearing Tree viz; Cedar 10" S. 70 E. 10
 (stp, but marks plain) Cedar 6" N. 12 W. 15 kts. (nearly gone) Marked new
 B.T. viz; Cedar 5" N. 15 W. 30 kts. Cedar 7" N. 56 E. 30 kts.
 Cedar 4" S. 21 W. 35 1/2. Cedar stp 18" S. 45 E. 48 kts.

Dec. 6th 1935 ^{SE} S.W. Section Corner of Section 13-37-11 (~~13, 24, 37-11~~) (~~18, 19, 37-12~~)
 P. 16. Iron Pipe 2 1/4" Stamped cap with steel die. Identified by
 scribed post (has been mutilated somewhat) Original Bearing
 Tree (Green and standing) viz; Cedar 6" N. 55 W. 23 kts. Tam.
 12' S. 20 W. 08. (stp nearly gone) Marked new B.T. viz;
 Cedar 7" S. 36 W. 14 kts. Cedar 8" N. 74 W. 53 kts. Cedar 4"
 N. 70 E. 21 1/2 kts.

Oct 24th 1935 1/4 Corner between Sections 13 & 24, 37-11
 P. 2. Iron Pipe 2 1/4" Stamped cap with steel die. Identified by old
 scribed post & Original B.T. (It is down & nearly gone old
 boxing plain) viz; Birch 20" S. 50 E. 12 kts. Marked new B.T.
 Hemlock 12" N. 42 W. 25 kts. Hemlock 7" N. 84 E. 30 1/2 kts.

Section 14 37-11

For ^{11, 12, 13, 14} N.E. Section Corner See Page 13. For ^{13, 14, 22, 23} S.E. Section Corner See Page 15. For 1/4 Corner between Sections 11 & 14 and East 1/8 Stake between Sections 11 & 14 See Page 13. For ^{10, 11, 14, 15} N.W. Section Corner See Page 12 all in this Official Record.

Oct. 24th 1935 S.W. Section Corner of Section 14-37-11 (~~14, 15, 22 & 23~~)
 As I had no iron post for this corner, squared, scribed & set Cedar Post. Found the Original Gov't stake deep down in moss. Had rotted off and fallen over. Found remains of Orig. Gov't Birch, nearly all gone. Mellinda had also used & identified this corner years ago. His B.T.'s are here, the Pine stumps.
 Marked new B.T.'s viz; W.P. stp 30" N. 15 W. 86 1/2 lks. W.P. stp 40" S. 84 W. 71 lks. Spruce 9. N. 80 E. 42 lks. Spruce 12" N. 38 W. 45 lks
 Boulder (Grey) 36" x 36" S. 25 E. 16 1/4 lks. Chiseled cross on it.
 Hope it shall be possible to pack an iron post in here later.

Section 15-37-11

^{10, 11, 14, 15} For N.E. Section Corner See Page 12. For S.E. Section
^{14, 15, 22, 23}
^{9, 10, 15, 16} Corner See Page 16. For N.W. Section Corner See Page 11.
 All in this Official Record.

INDEX 35-9

INDEX 37-7

INDEX 37-6

INDEX 36-7 INDEX 36-6

INDEX 37-11

Sept 12th 1935 S.W. Section Corner of Section 15-37-11 (15, 16, 21 & 22)
 Iron Pipe 2³/₄" stamped cap with steel die. Identified by
 old scribed post. Note: This stake was found buried in grass and
 brush about 1/2 chain away from its proper position. It had been
 chopped off with an axe and mutilated, but found
 the point of it in proper position. Found stump of Orig. Gov't
 B.T. viz; Birch 10 N. 30 E. 15 (It is nearly gone). Found Mellinda's
 B.T. viz; Hem 14 S. 20 E. 33¹/₄ kts. Marked new B.T. viz; Cedar 10"
 S. 53 W. 27³/₄ Hemlock 12 N. 63¹/₂ E. 48 kts.

Section 16-37-11

^{9, 10, 15, 16} For N.E. Section Corner See Page 11. For S.E. Section
^{8, 9, 16, 17} Corner See Page 17. For N.W. Section Corner See Page 10
 All in this Official Record

Sept. 12th 1935 S.W. Section: Corner of Section 16-37-11 (16, 17, 20 & 21)
 Iron Pipe 2 1/4" Stamped cap with steel die. Identified by
 Mellinda's scribed stake. Original Gov't B.T. viz; Tam. 10
 S. 55 E. 33 lks (boxing & part of slab). Marked new B.T.'s viz;
 White Pine (stp) 22 S. 30 W. 17 1/4 lks. White Birch 14" N. 39 E. 47 lks
 Soft Mpl. 12 N. 15 E. 21 7/8 lks.

Section 17, 37-11

For N.E. Section Corner ^{8,9,16,17} See Page 10. For S.E. Section ^{16, 17, 20, 21} Corner ^{7,8,17,18} See Page 18. For N.W. Section Corner See Page 9. All in this Official Record.

Jan. 7th 1936

S.W. Section Corner of Section 17-37-11. (17, 18, 19, 20)

I investigated the location of this corner on September 13th 1935 and found as D.H. Vaughan states the Government B.T.s are erroneous. He first noted this fact in 1887 and again in 1909. The Government calls for two Tamaracks as B.T.s. None ever grew here. It is high ground. Its present location is verified by actual witness as of 30 years duration. Adverse possession, by means of buildings, improvements & Town Road, governed my acceptance & ^{or} perpetuation and further evidence by actual line running & measurement as shall be hereon recorded. Other previous qualified Surveyors accepted and used this corner.

Iron Pipe 2 1/4" stamped cap with steel die, Marked B.T. viz; W.P. stp 30" N. 28 E. 67 lks (There was an old B.T. scribe on this stp)

Jan 7th 1936

Transit survey:

At Sec. Cor. to Secs. 16, 17, 20 & 21, 37-11 (See Page 18 this Official Record)
 West on Random Mag. Var. 0° 00' 19.82 Fall 80 1/2 lks North of someone's 1/8 stake (old)
 22.00 Creek runs West 10 lks wide. 24.00 Same Creek, 26.27 Same Creek, 33.22 C. & N.W.
 R.R. 39.52 old Town Road N & S. said to be on 1/4 Line and 1.61 North of inter-
 section of Town Road from West, said to be location of 1/4 stake. Nothing for
 identification. Nat. Tang. Corr. 0407 = 2° 20' Corr. Var. 2° 20' East. 40.00 Offset 1.61 South to
 approx. South shoulder E. & W. Town Road 41.30 Town Road N. & S. 75.50 Stream runs
 S.W. 50 lks wide. ^(41.31) 80.83 Fall 27 lks South of Cor. to Secs. 17, 18, 19, 20. Nat. Tang. Corr.
 0065 = 0° 22' Corr. Var. = 0° 22' West.

Section: 18 37-11

For N.E. Section Corner See Page 9. For S.E. Section Corner
See Page 19. For N.W. Section Corner See Page 9

Jan. 16th 1936 S.W. Section Corner of Section 18, 37-11 (~~1819~~, 37-11) (~~1324~~, 37-10).
6" x 6" Concrete post, brass cap stamped. This checks
with actual location of Orig. Gov't Corner. Set by H.C. Hall
1930. Identified by Orig. Gov't B.T. (now stp) viz; Tam 12.5.58 W. 38 lks
Hall's B.T.'s as recorded on his map. Spruce 4" 5.77 W. 61.4 feet.
Tam stub 12" 5.53 E. 19 feet. Nothing else near for B.T.'s

Oct. 8th 1935

Jan. 16th 1936 Transit Survey; (Maine)
From foregoing Section Corner (18, 19, 37-11) (13, 24, 37-10) North on
random Mag. Var. 2° 30' West. 3.50. Leave open Tamarack swamp
12.71. Enter spruce swamp. 22.00. Leave spruce swamp. 30.00 Evening
of Jan. 16th. 40.00 No 1/4 Corner. 42.29. Enter spruce swamp. 77.50 leave
spruce swamp. 81.38. Fell. 27 1/2 East of Section Corner to Sections
(7, 18, 37-11) (12, 13, 37-10) (See Page 9) Nat. Trig. Corr. 0034. = 0° 12' Corr. Var. 2° 18' West.

Jan. 9th 1936

Jan. 20th 1936 Set North 1/8 stake @ 61.03 1/2 in True Range Line
Squared, scribed & set Cedar stake. Marked B.T.'s viz; Tam stp. 5"
N. 40 E. 70 lks. Spruce 3" 5.65 W. 11 lks. Spruce 4" 5.4 E. 31 lks

Set 1/4 Corner @ 40.69 in True Range Line
Squared, scribed & set Cedar stake. Marked B.T. viz; - Cross +
on Grey Boulder 14" x 26 5.27 E. 42 lks.

Set South 1/8 stake @ 20.34 1/2 in True Range Line. Marked B.T. viz;
W. P. stp. 18" 5.65 W. 30 lks.

Section 19-37-11

For N.E. Section Corner. See Page 19. For N.W. Section
 Corner. See Page 20. For S.W. Section Corner. See Page 41
 All in this Official Record.

Oct. 8th 1935

? 126.

S.E. Section Corner of Section 19-37-11 (19, 20, 29, 30 37-11)
 Iron Pipe 2 1/4" Stamped cap with steel die. Identified
 by scribed post and Original Bearing Trees viz; Cedar 12"
 N. 22 E. 21 1/2 kts (dead and down but marks plain) Cedar 8"
 S. 30 W. 12 1/2 kts (dead but still standing) All timber fire killed.
 Marked new B.T.s viz; Boulder 40" Cross + on it. N. 13 W. 15 1/2 kts.
 Hemlock 12" N. 50 E. 5 1/2 kts (dead.)

Jan. 9th 1936

Transit survey. (Kaine)
 At the 1/4 Corner between Sections 25 & 30 (on the Range Line
 between Ranges 10 & 11 East) For identification See Page 40 this
 Official Record. Run North on random. 1° 45' West Variation.
 2.20. Stream 30 kts runs West. 3.25 County Trunk "C"
 25.80. Soo. Line R.R. 38.48 Intersect South Bank of
 Twin Lakes, no M.C. 61.02. Fell 0.14 1/2 kts. East of Orig. Gov't
 M.C. as identified by D. H. Vaughan Dec. 1898. Found his B.T. (now stp.)
 badly burned viz; Nor. Pine 17" N. 25 W. 08.1 kts Put a cross + on Grey Boulder
 about 16" sq. for Corner and marked another for B.T. viz; Grey Boulder
 about 14" Cross + on it N. 17 E. 17 3/4 kts.
 From foregoing M.C. North on random. N. Tag. Var. 5° 00' West. continued
 chainage 75.72 1/2. Fell 0.15 1/2 kts. East of Orig. Gov't 1/4 stake. as was
 identified by D. H. V. in 1898. Remains of his B.T. stps viz; Soft Mpl. 12"
 N. 44 E. 35 kts. Birch 12" S. 22 W. 23 kts. (very little left of them). Nat. Tang.
 Corr. 0020 = 0° 07' Corr. Var. 4° 53' West. Renewed post. Nothing for B.T.s
 Continued next page.

Section 19-37-11 Continued

From foregoing $\frac{1}{4}$ Stake (bet 19 & 24) Had my Head-chain man, -
 (L.R. Badeau) run temporary picket random North. At 19.75 found
 D.H.V.'s $\frac{1}{8}$ stake (burned off and laying on ground. Identified
 by this B.T. (now stp) viz; W.P. 16" S. 18 E. 39 $\frac{3}{4}$ lks. Mpl. 10" North 1 Link
 (remains are here, young maple growing from stool) He continued
 chaining on North and we found it to be 39.60 to Section
 Corner to Sections (18, 19, 37-11) (13, 24, 37-10) See Page 20 this Official
 Record for identification.

$\frac{1}{4}$ Corner between Sections 19 & 24. Renewed post by new pitch
 pine scribed stake. As this region is burned practically
 barren, there is nothing near for B.T.'s

North $\frac{1}{8}$ Stake between Sections 19 & 24. Renewed post by new
 pine scribed stake. Marked B.T.'s viz; Aspin 4 N. 80 W. 16 $\frac{1}{2}$ lks.
 Renewed D.H.V.'s marks on W.P. 16" S. 18 E. 39 $\frac{3}{4}$ lks.

Oct. 8th 1935Oct. 8th 1935

Section 20 37-11

For N.E. ^{16, 17, 20, 21} Section Corner See Page 18. For N.W. ^{17, 18, 19, 20} Section
 Corner See Page 19. For S.W. ^{19, 20, 29, 30} Section Corner See Page
 21. All in this Official Record.

Oct. 8th 1935 S. E. Section Corner of Sec. 20, 37-11 - (20, 21, 28, 29)
 Iron Pipe 2 1/4" Stamped cap with steel die. This
 corner was renewed by B. F. Dorr in the year of 1885
 and by D. H. Vaughan in Sept. 1906. This corner sets on toe
 of slope of an old R.R. Grade long ago abandoned. No Orig.
 B.T.^s left, but I know the corner has not been moved
 as the old line & Town Road West can be readily seen
 from corner. Marked new B.T.^s viz; Spruce 5 N. 40 E. 20 lks
 White Pine 7 S. 86 W. 63 lks. W.P. 4" N. 24 W. 30 1/2 lks.

Oct. 8th 1935 1/4 Corner between Sections 20 & 29 37-11
 Squared & scribed corner here, good condition set by D. H.
 Vaughan in 1906 from stump of Orig. B.T. His B.T. here but
 down & broken off viz; Hem. 11 N. 82 1/2 W. 13. There is nothing
 here for B.T.s, but corner is at intersection of Town Road
 which was originally a square turn.

Section 21-37-11

For N.E. Section Corner ^{15, 16, 21, 22} See Page 17. For N.W. Section ^{16, 17, 20, 21} Corner. See Page 18. For S.W. Section Corner. See Page ^{20, 21, 28, 29} 23 All in this Official Record

The Section Corner to Sections 21, 22, 27 & 28 (S.E. Section Corner of Section 21) is gone and due to numerous fires has been destroyed with all evidence for many years. In accordance with Rules of the General Land Office of Washington, D.C. the following procedure is hereby truthfully recorded; by Gurley Transit survey.

For Sec. Cor. B.T.'s
See Page 26

V.M. Maine, County Surveyor

At the Sec. Cor. to Secs. 20, 21, 28, 29. (For identification see Page 23) East on tandem Mag. Var. $0^{\circ}15'$ East. 19.27 Leave Tam. & spruce swamp, fairly open. 25.00 Intersect Soo. R.R. Track 28.00 under overhead. 40.00 No $\frac{1}{4}$ stake. 70.00 needle reads $0^{\circ}40'$ West Var. 80.00 No section Corner. 92.42 Intersect Soo. R.R. 125.80 Fell 1.16 $\frac{1}{2}$ South of B.F. Dorrs $\frac{1}{4}$ stake. Very old scribed cedar stake & his B.T.'s viz; W.P. stp. 14.5.30 W. 64 $\frac{1}{2}$ lks. W.P. stp 18" 5.74 W. 98 $\frac{1}{2}$ lks. Renewed marks on B.T.'s and put in new scribed Cedar Post. Marked new B.T.'s viz; Aspin 4" N 85 W. 11 lks. Aspin 4" N. 35 E. 10 $\frac{3}{4}$ lks. Aspin 4" S. 15 E. 26 lks

Proportional (Gov't 120.61 Basic. 80.18 = 83.63
Found 125.80

At the $\frac{1}{4}$ Cor. bet. Sec's 33 & 34. Identified by squared & scribed post. Original Gov't B.T. (down, but marks very plain) viz; Tamerack 8 N. 30 W. 12 lks. New Post & new B.T. viz; Cedar 8 S. 21 E. 18 lks. North on Random Mag. Var. $0^{\circ}10'$ West.

Dec. 12th 1935

Dec. 20th 1935

Dec. 16th 1935

Continued

(To follow old random) 8.00 Leave Cedar swamp 12.00 Enter Cedar swamp 25.00 Leave Cedar swamp 30.00 Enter swamp 40.00 No Section Cor. Evening of Dec. 16th 1935
 40.60 Needle reads 3°15' W. Var. 49.00 Leave swamp 56:50 Enter swamp (Needle reads 0°40' West Var.) 65.00 Leave swamp 73.00 Enter Tam. swamp 75.00 Leave swamp 80.00 No 1/4 stake (Evening of Dec. 17th 1935) 88.00 Enter Cedar swamp 95.00 Leave swamp 108.00 Enter spruce swamp 114.00 old E. & W. Town Road & leave swamp 115.00 Soo R.R. Track 116.21 intersect my East & West random at 79.77 (130.00 Evening of Dec. 18th 1935) 160.50 Enter Tam. swamp (No 1/4 stake) 175.00 Evening of Dec. 19th 192.00 Leave swamp 196.85 Fell 3.10 West of Section Corner to Sections 15, 16, 21, 22 (For identification See Page 17)

Proportional (Gov't. 200.00 Basic 120.00 = 118.11
 Found 196.85

(Approx. True Var 0°00')

Bet. Secs 21 & 22 = 78.74
 " " 27 & 28 = 78.74

Dec. 20th 1935 Set North 1/8 stake bet. Secs 21 & 22 @ 59.05 1/2 (177.16 1/2 = 3.28 E. of random)

Marked B.T. viz; W.P. 14" 5.54 E. 26 lks. Soft Mpl. 10" N. 84 W. 59 1/2 lks.

Set 1/4 stake bet. Secs. 21 & 22 @ 39.37 (157.48 = 3.47 1/2 E. of random)

Marked B.T. viz; Balsam 6" N. 36 W. 16 1/2, - Aspin 8.5. 21 E. 09 1/2. Grey Old 60" N. 80 W. 42

Set South 1/8 stake bet. Secs. 21 & 22 @ 19.68 1/2 (137.79 1/2 = 3.67 East of random)

Marked B.T. viz; Aspin 14" N. 75 W. 23 3/4 Y.B. 12" S. 21 W. 34 1/2 Aspin 10" N. 5 E. 24 3/4

For Section Line bet. Secs. 21 & 28. See page 26

Continued

For Section Line bet. Sections 21 & 28
 83.63 (Dept. 1.90 South) of Section Corner to 21, 22, 27, 28. (Established by proportional measurement.) Nat. Tang. Corr. .0227 =
 1° 18' Approx. true Var. 1° 18' East

Set West 1/8 stake bet. Secs. 21 & 28 @ 20.90 3/4 .47 North of random
 Marked B.T. 1/2; W. B. 8" S. 85 W. 90 1ks. W. B. 6" S. 50 E. 63 1/2 1ks.

Set 1/4 Corner bet. Secs. 21 & 28 @ 44.81 1/2 .95 North of random
 Marked B.T. 1/2; W. B. 5" S. 77 W. 47 Aspin 4" N. 54 E. 16 1ks.

Set East 1/8 stk bet. Secs. 21 & 28 @ 62.72 1/4 1.42 North of Random
 Marked B.T. 1/2; W. P. stp. 24" N. 83 E. 30 1/2 W. P. stp. 30" N. 22 W. 39 1/2 1ks.
 W. P. stp. 24" S. 55 E. 31 1ks.

Sept 4th 1935

For Section Line bet. Sections 22 & 27
 42.17 (Dept. 73 1/2 South) of 1/4 stk bet. Secs. 22 & 27 Nat. Tang. Corr. .0174
 Approx True Var. 0° 45' W. Var.

Set W. 1/8 stake bet. Secs. 22 & 27 @ 21.08 1/2 (104.71 1/2 = 1.53 N. of random)
 Marked B.T. 1/2; W. P. 6" N. 81 W. 52 1ks. B.T. Peak of Triangular
 Boulder 30" x 30" S. 52 E. .09 1ks. (Past sets near North R.O.W. fence
 See Line R.R.)

Oct. 24th 1935

S. E. Section Corner of Section 21, 37-11. (21, 22, 27, 28, 37-11.)
 Iron Pipe 2 1/4" stamped cap with steel die. Established by
 proportional measurement. (See foregoing field notes.) Marked B.T. 1/2;
 Aspin 10" N. 56 W. 21 3/4 1ks. Aspin 8" N. 61 E. 49 1/4. Aspin 8 5/8 S. 22 E. 55 3/4
 Sets in tag alder, formally Tamerack swamp

Section 22, 37-11

^{14, 15, 22, 23} For N.E. Section Corner See page 16. For N.W. Section Corner
^{15, 16, 21, 22} See page 17. For S.W. Section Corner See page 26. For
^{21, 22, 27, 28} 1/4 & 1/8 stakes on Section Line bet. Sections 21 & 22, See
 Page 25. For 1/4 Corner and West 1/8 stake between Sections
 22 & 27. See pages (1/4 stk Page 24.) (West 1/8 stk, page 26). All in
 this Official Record.

Sept 4th 1935 S.E. Section Corner of Section 22, 37-11 (~~22, 23, 26, 27~~ 37-11)
 Iron Pipe. 2 1/4" Stamped cap with steel die. This corner is
 B.F. Dorr's (Prepetuation of Orig. Government). Orig. B.T.'s are
 burned out & gone. Cross on large Gray Boulder. Also very old
 scribed cedar post here in crevice near cross. Set iron pipe
 also in crevice. As this land is burned, barren, there is
 nothing here for B.T.'s

Oct. 24th 1935 Set 1/4 Corner between Sections 22 & 23. 37-11
 Squared, scribed & set new Cedar Post. Identified by very old
 scribed post and stumps of Original Bearing Trees, viz;
 Hemlock 6" N. 75 W. 20 lks. (burned but B.T. marks plain)
 Birch N. 85 E. 10 (Part of stp still here) Marked now B.T.'s
 viz; Balsam 10" N. 63 E. 80 lks. Spruce 7" S. 20 E. 75 lks.

Section 23 37-11

For N.E. Section Corner See Page 15. For N.W. Section Corner See Page 16. For S.W. Section Corner See Page 27. For 1/4 Corner between Sections 22 and 23 See Page 27

Sept. 4th 1935

P. 31

S.E. Section Corner of Section 23, 37-11. (23, 24, 25, 26) Iron Pipe 2 1/4" Stamped cap with steel die. Identified by old scribed Cedar Post and stumps of Original Bearing Trees, which are nearly gone viz; Birch 14 N. 60 W. 15. Sugar 8 S. 43 E. 20 Marked new B.T.s viz; Hem. 16 N. 11 E. 25 3/4 Birch 10 S. 67 W. 98 3/4. This post sets on the edge of swamp west and old cultivation East.

Dec. 6th 1935

P. 46

1/4 Corner between Sections 23 & 24; 37-11

Squared, scribed & set new Cedar Post. Identified by Original Bearing Trees viz; Hemlock 6 S. 75 E. 101ks (now a dead stub about 6' high) Birch 9 N. 85 W. 101ks (now a stump) Marked new B.T.s viz; Boulder 50" Cross on it S. 70 W. 141ks. W.P. 8" N. 77 E. 62.1ks Hemlock stp. 10" N. 32 W. 301ks

Section 24, 37-11

^{13, 24, 18, 19} For N.E. Section Corner See Page 15. For N.W. Section ^{13, 14, 23, 24}
 Corner See Page 15. For S.W. Section Corner See Page 28 ^{23, 24, 25, 26}
 For 1/4 Corner bet. Sections 13 & 24 See Page 15. For 1/4 Corner
 bet. Sections 23 & 24 See Page 28. All in this Official Record.

Jan. 6th 1935 V.M. Maine, County Surveyor.

At the Section-Corner to Sections (13 & 24-37-11) (18 & 19)
 37-12.) (for identification see page 15.) South on Random (old
 random) Mag. Var. 2° 35' East. Note: over one foot of snow and
 snowing. Found a deer freshly killed by wolves.
 20.13 somebody's 1/8 stake .04 1ks West. 30.00 Needle reads
 2° 25' E. Var. 40.11 Fell .04 1ks West of Joe Rertz's 1/4 stake
 Searched for Gov't 1/4 stake. It is gone and has been for many
 years. Needle now reads 2° 05' E. Var. 65.00. Needle reads 1° 50' E.
 Var.

80.17 3/4 Fell 0.13 West of Section Corner to Sections (24 & 25
 37-11) (19 & 30-37-12). No stake here, but found stump of
 Orig. Gov't B.T. deep in moss. No marks left but it is the kind
 the right size, right course and distance viz; Tam. 5 S. 30 E.
 13.1ks. L.R. Badeau & Joe Rertz found this tree standing in 1909
 but it was dead & ready to break off then. L.R. Badeau
 distinctly remembered it and pointed out its approximate location
 before we dug up moss & muck. Set iron pipe 2 1/4" stamped
 cap with steel die. There is nothing here for B.T. It is 86.57 3/4
 South to ctr. of Soo Line R.R. track. Corrected line North &
 set 1/4 & 1/8 stakes. Nat. Tang. Corr. 0016 = 0° 06" Approx. Mean Var. 1° 56' E
 (Continued)

INDEX 35-9
 INDEX 37-7
 INDEX 37-6
 INDEX 36-7 INDEX 36-6
 INDEX 37-11

Section 24 37-11 Continued.

Set North $\frac{1}{8}$ stake between Sections 24 & 19 @ 20.13.
 Old $\frac{1}{8}$ stake is O.K. Put in new scribed stake. Nothing near
 for B.T.^s. All very wet marsh, water to knees.

Set $\frac{1}{4}$ stake between Sections 24 & 19 @ 40.09
 Marked new B.T.^s viz; Spruce 6" N. 58° 50' W. 16 lks. Spruce 6"
 S. 76° 50' W. 07 lks

Set South $\frac{1}{8}$ stake between Sections 24 & 19 @ 60.13
 Marked B.T.^s viz; Spruce 6" S. 49° 50' E. 09 lks. Spr. 5" S. 60½° W. 25 lks.
 Spruce 5" N. 63° W. 29 lks

Sept. 11th 1935 $\frac{1}{4}$ Corner between Sections 24 & 25 37-11
 Squared, scribed & set new Cedar Post. Identified by old scribed
 post & stumps of Orig. B.T.^s which are very plain in Green Timber.
 viz; Fir 9" S. 30° W. 12 lks. Hem. 6" N. 40° E. 18. Marked new B.T.^s
 Sugar 14" N. 75° W. 17½ lks. Sugar 14" S. 7° E. 51½ lks.

Section 25-37-11

^{24, 25, 19, 30} For N.E. Section Corner See Page 29. ^{23, 24, 25, 26} For N.W. Section Corner
See Page 28. For 1/4 Corner bet. Sections 24 & 25, see Page
30. All in this Official Record. (S.E. Sec. Corner in Rice Lake)

Sept. 6th 1935 S.W. Section, Corner of Section 25-37-11. (25, 26, 35, 36)
Iron Pipe 2 1/4" Stamped cap with steel die. Identified by
old scribed post and Original Government Bearing Trees. viz;
Sugar 10" S. 83 W. 23 lks. (Green & standing) Sugar 14" N. 66 E.
54 lks. (It is a stp. badly rotted) Marked new B.T.^s viz;
Sugar 12" S. 21 E. 36 1/4. Hemlock 15" N. 46 E. 58 1/4. Sugar 24"
N. 77 E. 08 1/2 lks.

Section 26-37-11

For N.E. Section Corner See Page 28. For N.W. Section
 Corner See Page 27. For S.E. Section Corner See Page
 31.

Sept. 6th 1935 S.W. Section Corner to Section 26, 37-11. (26, 27, 34, 35 37-11)
 Iron Pipe 2 1/4" Stamped cap with steel die. Identified by old
 scribed post. One Orig. B.T. down and nearly gone viz;
 Sugar 9" S. 60 E. 20.1ks. Marked new B.T.s viz; Soft Mpl 13"
 N. 70 W. 67.1ks. W. Birch 10 N. 6 W. 53.1ks. Soft Mpl. 9. S. 34 E. 68.1ks
 Yellow Birch 22" S. 20 W. 80 1/2 (dead).

Sept. 6th 1935 1/4 Corner bet. Sections 26 & 35 37-11
 Squared, scribed & set new Cedar Post. Identified by old
 scribed post. Original Government Bearing Trees. viz;
 Birch 10" S. 50 E. 44.1ks. (This is a dead rampike) Hemlock 6"
 N. 30 W. 04.1ks (stp. nearly gone). Marked new B.T.s viz;
 Cedar 6" N. 60 W. 58 1/4.1ks. W. Birch 12" S. 34 W. 35 1/2. Hem. stp
 12" N. 50 W. 36.1ks.

Dec. 23rd 1935

Section 27 37-11

22, 23, 26, 27

21, 22, 27, 28

For N.E. Section Corner See Page 27. For N.W. Section Corner See Page 26. For S.E. Section Corner See Page 32.

26, 27, 34, 35

Dec. 23rd 1935 V. M. Maine, County Surveyor

At the Section Corner to Sections 29, 30, 31, & 32 37-11

Note: The Orig. Gov't stake set where the approximate center line of old State Trunk Highway No. 26 now exists. An elderly gentleman by the name of Johnson, Gager, Wis; helped construct this road years ago and he personally, under oath, stated to me that two cedar corduroy logs were placed beside stake and buried.

We dug until we found those logs, also found an old cedar stake offset near ditch of road, all in accordance with his testimony I buried an iron pipe 2 1/4" stamped cap with steel die in approximate center of road. Marked: new B.T. 1/2; W.P. stp 24" N. 30° W. 92 lks. W.P. stp. 30" N. 42° E. 94 1/2 lks.

Run East from foregoing Mag. Var. 2:00 E. 64.55 C. & N.W. R.R. 65.00 Needle reads 2:30 E. (All swamp) 80.18 intersect my old random @ 76.48 North of Sec. Cor. to Secs. (32, 33, 37-11) (4, 5 36-11). 87.00 Leave swamp. 103.15 U.S. Highway #45 and enter swamp. 150.00 Leave swamp. 157.00 Enter swamp. 160.20 intersect my N. & S. Random from 1/4 Corner bet. 33 & 34 @ 40.58 1/2. 170.00 Leave swamp. 198.00 Enter swamp. 205.00 Leave swamp. 210.00 Enter swamp. 220.00 Leave swamp. 223.00 Enter swamp. 230.00 Leave swamp. 243.00

Fell. 7.20 North of Sec. Cor. to Secs. 26, 27, 34, 35. Evening of Dec. 30th 1935

Proportional; Gov't 240.70 Basic 160.34 = 161.87
Found 243.00

Continued.

Section 27, 37-11 Continued

Set Section Corner to Sections 27, 28, 33 & 34 37-11
 Iron Pipe 2 1/4" Stamped cap with steel die. Marked
 Bearing Trees viz; Cedar 6" N. 32° 40' W. 70 lks. Cedar 12" N. 40° 50' W.
 38 lks. Ash 8" S. 4° 50' W. 57 lks.

Section Line between Sections 27 & 28 37-11 is 78.74
 in length - Nat. Tang. Corr. 0278 = 1° 35' Corr. Var. 2° 05' West Var.

Dec. 30th 1935 Set North 1/8 stake @ 59.05 1/2 (Sta. 98.42 1/2, 3.31 E. of random)
 Marked B.T.^s viz; Cedar stp. 14" N. 10 1/2° E. 47 lks. Cedar stp. 10"
 S. 27° E. 66 1/2 lks. Cedar stp. 15" S. 18° W. 56 lks.

Set 1/4 Corner bet. Secs. 27 & 28 @ 39.37 (Sta. 78.74, 2.76 1/2 E. of random)
 Marked B.T.^s viz; Birch 12 S. 40° 50' W. 22 1/2 lks. Aspin 14 S. 86° 14' E. 11 1/2
 W. P. 20" S. 9° E. 1.06 1/2 lks.

Set South 1/8 stake @ 19.68 1/2 (Sta. 59.05 1/2) (2.22 E. of random)
 Marked B.T.^s viz; Cedar 6" N. 31° 50' W. 36 1/2. Ash 14 N. 14° 40' E. 35
 Ash 12" N. 24 1/2° E. 26 1/2 lks.

Section Line between Sections 27 & 34, 37-11 is 81.13
 in length - Nat. Tang. Corr. 0738 = 4° 13' Corr. Var. 1° 48' West

Set West 1/8 stake @ 20.28 1/4 (Sta. 182.15 1/4) 2.71 South of random
 Marked B.T.^s viz; Aspin 5 N. 31° 50' W. 06 1/2 - Aspin 5 S. 73 1/2° E. 25 3/4
 Balsom 7" S. 35° 10' W. 49 lks.

Set 1/4 Corner bet. Sections 27 & 34 @ 40.56 1/2 (Sta. 202.43 1/2) 4.20 1/2 S. of random)
 Marked B.T.^s viz; (Next page)

Section 27 37-11 Continued

Spruce 7" S. 33 $\frac{1}{2}$ E. 48 lks. Spruce 5" N. 69 $\frac{1}{2}$ E. 42 lks.
 Tam. 5" N. 18 E. 18 lks.

Set East $\frac{1}{8}$ Stake @ 60.84 $\frac{3}{4}$ (222.71 $\frac{3}{4}$, 5.70 $\frac{1}{2}$ East of random)

Marked B.T.^s viz; Tam. stp. 6" N. 33 $\frac{1}{2}$ W. 35 lks. Tam. stp.

5" N. 58 E. 19 lks. Birch 4" N. 51 $\frac{1}{2}$ W. 43 $\frac{1}{2}$ lks. Birch 4" S. 4 $\frac{1}{2}$ W.
 29 $\frac{1}{2}$ lks.

INDEX 35-9

INDEX 37-7

INDEX 37-6

INDEX 36-7

INDEX 36-6

INDEX 37-11

Section 28, 37-11

^{21, 22, 27, 28} For N.E. Section Corner See Page 26... For N.W. Section
^{20, 21, 28, 29} Corner See Page 23... For $\frac{1}{4}$ & $\frac{1}{8}$ stakes between Sections
 21 & 28 See Page 26... For $\frac{1}{4}$ & $\frac{1}{8}$ stakes between Sections
^{27, 28, 33, 34} 27 & 28, See Page 34... For S.E. Section Corner See Page 34

Dec. 31st 1935 S.W. Section Corner of Section 28, 37-11. (28, 29, 32 & 33)
 As from actual survey. Page 33. and from proportion
 thereof. Gov't. 160.34 Basic. 80.24 = 81.00
 Found. 161.87

Section Line bet. Sections 28 & 33 is 80.87 in length
 Var. $0^{\circ} 22'$ East. (Nat. Tang. Corr. = 0.286 = $1^{\circ} 38'$) Approx. Mean Var. $0^{\circ} 22'$ E.

Iron Pipe $2\frac{1}{4}$ " Stamped cap with steel die. Marked B.T.^s $\frac{1}{12}$;
 Cedar 12° N. $22^{\circ} 50'$ E. $06\frac{1}{2}$ lks. Cedar 10° N. $24\frac{1}{2}$ W. 21 lks. Cedar 10°
 S. $39^{\circ} 10'$ W. 23 lks. Y. Birch 12° S. $20^{\circ} 20'$ E. 54 lks.

Section Line bet. Sections 28 & 33, 37-11.

West $\frac{1}{8}$ Stake @ 20.21 $\frac{3}{4}$ (Sta. 101.08 $\frac{3}{4}$, 0.51 lks. north of random)
 Stone with cross buried in logging road. Offset scribed stake. 26 lks North
 Marked B.T.^s $\frac{1}{12}$; Birch 16° S. $68^{\circ} 40'$ W. $37\frac{1}{2}$ Birch 20° N. $23^{\circ} 40'$ E. 51 Birch 12°
 S. 63° E. 75 lks.

$\frac{1}{4}$ Corner bet. Sections 28 & 33, 37-11 @ 40.43 $\frac{1}{2}$ (Sta. 121.30 $\frac{1}{2}$.05 $\frac{1}{2}$ lks South).
 Marked B.T.^s $\frac{1}{12}$; Ash 6" West. 01 $\frac{1}{2}$ lks. Ash 8" N. $24\frac{1}{2}$ W. 28 lks. Ash 9"
 N. $65^{\circ} 20'$ E. 22 $\frac{1}{2}$ - Ash 10" S. $10\frac{1}{2}$ E. 23 $\frac{1}{2}$ lks.

Section 28 37-11 - Continued

East $\frac{1}{8}$ Stake @ 60.65 $\frac{1}{4}$ (Sta. 144.52 $\frac{1}{4}$, 0.58 lks. South of random)
 Marked B.T.^s viz; Soft Mpl. 10" N. 23° 40' E. 30 $\frac{1}{2}$ lks. Cedar 5"
 N. 69° 40' E. 40 $\frac{1}{2}$ lks. Ash 9 N. 55 $\frac{1}{2}$ W. 13 $\frac{1}{2}$ lks. Ash 9 S. 12° 10' W. 23 $\frac{1}{2}$ lks.

Section Line between Sections 28 & 29. Var. 3° 53' East.

Dec. 31st 1935 J. M. Maine, County Surveyor.

Commenced at my hub at 80.00 North of the Section Corner on Township Line between Townships 36 & 37, Range 11 East, to Sections (32, 33, 37-11) (4, 5, 36-11). Random run April 5th 1935. Identified as Orig. Gov't. Corner by old stake and Orig. B.T.^s viz; Birch 10" N. 40' E. 07 (down but plain). Tam. 8 N. 34 W. 33 lks and had run North on random. 3° 45' West Var. Backsighted on hub & South & continued north. Needle reads 3° 30' West Var. 105.00 Needle reads 4° 25' West Var. (All tamarack & spruce swamp) 116.91 Fell 4.35 $\frac{1}{2}$ East of Orig. Gov't. $\frac{1}{4}$ Corner. Identified by stp. of Orig. B.T. viz; Tam. 6 N. 40 W. 30 lks. It had been cut off in old logging road and slab facing with iron marks carried to location of stake & buried beside stake. Someone years ago deserves many thanks for this thoughtfulness. Found remains of other stp. viz; Tam. 7 N. 65 E. 18 lks. Put in new squared and scribed Cedar Post.

$\frac{1}{4}$ Corner between Sections 28 & 29, 37-11. Marked B.T.^s viz;
 Spruce 6" S. 9 W. 07 lks. Spruce 7" N. 60 E. 21 lks. Spruce 6"
 N. 9 E. 45 $\frac{1}{2}$ lks.

(Nat. Tang. Corr. 1344 - 7° 38' Corr. Var. 3° 53' E.)

(over)

Section 28-37-11 Continued

Set South $\frac{1}{8}$ stake bet Sections 28 & 29 @ 19.66 $\frac{1}{2}$ (Sta. 97.23 $\frac{1}{2}$)
1.82 West of random. Marked B.T. 5 - viz;
Aspin. 5' S. 63. W. 55 kts. Tam 3' S. 28 $\frac{1}{2}$ E. 42 kts. Nothing else
near.

Section 29 37-11

INDEX 35-9
INDEX 37-7
INDEX 37-6
INDEX 36-7 INDEX 36-6
INDEX 37-11

For 1/4 Corner bet.
Secs. 20 & 29 See
Page 23

^{20, 21, 28, 29} For N.E. Section Corner See Page 23. ^{19, 20, 29, 30} For N.W. Section
Corner See Page 21. ^{29, 30, 31, 32} For S.W. Section Corner See Page 33.
^{28, 29, 32, 33} For S.E. Section Corner See Page 36. For 1/4 & 1/8 stake bet.
28 & 29 See Page 37 & 38. All in this Official Record.

2nd 1936 Section: Line between Sections 29 & 32 Var. 2° 47' E.
As from actual survey Page 33 & 36 and from proportion
thereof the length of Section Line is 81.00

Set West 1/8 stake @ 20.25 (.271ks North of random). Squared &
scribed Cedar Post. As this vicinity is burned barren there
is nothing here for B.T.^s

Set 1/4 Corner between Sections 29 & 32, 37-11 @ 40.50 (.551ks
North of random). Marked B.T.^s viz; Spruce 2 1/2 N. 24 1/2 W. 34 1/2 ks
Aspin 4" S. 78 1/2 E. 25 1/2 ks. Aspin 4" S. 21° 10' W. 24 1/2 ks.

Set East 1/8 stake @ 60.65 (.82.1ks North of random). Marked B.T.^s
viz. Tam. 6 N. 12° 10' W. 56.1ks. Tam. 3 N. 78 1/2 E. 38 1/2 ks.

2nd 1935 1/4 Corner between Sections 29 & 30. 37-11
This corner is a triangular shaped stone, resting on a flat stone,
said flat stone covering remains of Old Orig. Government 1/4 Corner,
at the intersection of old S.T. Highway #26 and County Trunk "C"
burned deep in approximate ctr. of C.T. "C". One known as Bert. Hoff-
lund, Gagen, Wis. under oath, states he preserved said Orig. 1/4 stake
when he built C.T. "C" many years ago. Marked B.T.^s viz; Grey Boulder
48" x 60" + on it. S. 37 W. 64.1ks. Grey Boulder 48" x 60" + on it. N. 41 W. 48.1ks.

Section 30 37-11

^{19, 20, 29, 30} For N.E. Section Corner See Page 21. For S.E. Section ^{29, 30, 31, 32} Corner See Page 33. For 1/4 Corner between Sections 29 & 30 See Page 39.

Oct. 23rd 1935 S.W. Section Corner of Section 30, 37-11. (~~30, 31~~ 37-11.) (~~25, 36~~ 37-10.)
 Iron Pipe 2 1/4" Stamped cap with steel die. Identified by very
 old scribed Cedar Stake and Original Gov't Bearing Trees. viz;
 Cedar 12" N. 41 E. 19 1/2 ks. (dead & leaning, ready to fall) Cedar
 10 S. 71 W. 03 1/2 ks. (down & nearly gone) Marked new B.T.^s
 Ash 4" N. 40 W. 14 1/2 ks. Ash 3" S. 20 E. 16 1/2 ks. Ash 3" S. 45 W. 29 1/2 ks.

Oct. 22nd 1935 1/4 Corner between Sections 25 & 30, 37-11 on the Range Line bet.
 Ranges 10 & 11. Squared, scribed & set new Cedar Post.
 Identified by D. H. Vaughan's old scribed stake set in 1906 (rotted off)
 The remains of his B.T.^s here viz; Hem. 7 N. 75 1/2 W. 36 1/2 ks. Hem. 10 S. 15 1/2 E.
 31 1/2 ks. The Orig. Gov't B.T. is a Norway pine instead of Tamarack 10 S. 35 W.
 33. No doubt it was dead when the Gov't marked it. Years ago it
 blew down & was cut off with an axe, about 5 feet long from roots,
 then covered with sod. Some of the facing still here, but log is badly
 rotted. Marked new B.T. viz; W.B. 4" S. 80 W. 23 1/2 ks. Post sets at
 center N. & S. & West fence on North shoulder of a farm-yard road which
 turns South to barn at this point.

Section 30-37-11 Continued

As from minutes of survey on Page 21, we find
 Nat. Tang. Corr. from 1/4 Corner bet. Sections 25 & 30 to Meander
 Corner on North Bank of Twin Lake to be $.0024 = 0^{\circ} 08'$ Corr. Var.
 $1^{\circ} 53'$ West Var. and I check exactly with D. H. Vaughan's distance.
 As from minutes of survey on Page 21, we find the total
 distance to Orig. Gov't 1/4 Corner between Sections 19 & 24 to
 be $75.72\frac{1}{2}$ which is short of returned Gov't distance
 Due to legal interputations we cannot use the M.C. for our
 proportional calculations, but it does govern our course of True
 Range Line, therefore the Section Corner to Sections
 (19, 30 37-11), (24, 25 37-10) shall be determined herewith.

$$\begin{array}{r} \text{Gov't } 80.00 \quad \text{Basic } 40.00 \quad = \quad 37.86\frac{1}{4} \\ \text{Found } 75.72\frac{1}{2} \end{array}$$

N.E. Section Corner to Section 30, 37-11. (~~19, 30~~ 37-11) (~~24, 25~~ 37-10)
 Iron Pipe 2 1/4" stamped cap with steel die.

Note:

This corner sets on the East edge and near the point of
 a floating bog peninsula. No doubt at one time part of
 actual lake bed as no timber ever grew here. Pushed down
 a long Tamarack pole and anchored corner to it. All float-
 ing muck. Marked B.T.^s viz; Tam. 5 N. 85 W. 1.07. Tam. 7 S. 4 E. 1.63

Set 1/8 Stake South of foregoing Sec. Cor. @ 18.93. (In fence line
 cultivated fields) Fence line is on true Range Line.

Section 31, 37-11

^{29, 30, 31, 32} For N.E. Section Corner See Page 33. For N.W. Section ^{30, 31, 25, 36} Corner See Page 40. All in this Official Record.

Oct. 28th 1935 S.W. Section Corner of Section 31-37-11 (~~31~~, 37-11) (~~6~~, 36-11) (~~36~~, 37-10) (~~1~~, 36-10) or the S.W. Corner of Township 37-11.

Iron Pipe 2 1/4" Stamped cap with steel die. Identified by B.F. Dorris old scribed post, badly rotted. Stumps of Orig. Gov't B.T.s are here viz; N. Pine N. 44 E. 16 1/2. N. Pine N. 40 W. 25 3/4. The Gov't Birch is a Spruce, boxing still plain viz; Spruce 10 S. 36 W. 13 kts. Iron marks are very plain on one Nor. Pine, boxing on the other. They do not hook up very well for course and distance, but the Spruce answers very good. Marked new B.T.s viz; Spruce 6' S. 81 W. 29 3/4, Spruce 5' N. 84 W. 35 1/2. Spruce 4' N. 37 W. 35 1/4 kts.

Oct. 22nd 1935 S.E. Section Corner of Section 31, 37-11 (~~31~~, ~~32~~, 37-11) (~~5~~, ~~6~~, 36-11) Iron Pipe 2 1/4" Stamped cap with steel die, Sets in Old S.T. H. No 26 Buried it. Marked B.T.s viz; W.P. stp 24 S. 69 E. 987 W.P. stp 20 S. 67 W. 451. Determined from B.F. Dorris survey from his actual corners, found in 1937. This is the location of Orig. Gov't Corner. B.T.s destroyed by road construction.

Oct. 28th 1935 1/4 Corner between Sections 6 & 31 37-11. Squared, scribed & set new Cedar Post, old corner gone. Identified by stump of one Orig. Gov't B.T. Marks plain viz; W.P. 12' S. 14 E. 14 1/4. Found old stake hole & rotted wood. Marked B.T.s viz; Hemlock 14' S. 28 1/2 E. 51. Balsom 10' N. 22 W. 18 1/2

Section 31 Continued

Constructive & reliable. Data on Section Line between Sections 31 & 32 37-11. The following is essential for any field work on this line taken from B. F. Dorr's field notes of Nov. 16th 1885.

"South from East $\frac{1}{4}$ Corner of Section 31-37-11 S. $17\frac{1}{4}^{\circ}$ West 30.20 to Section Corner of (31, 32 37-11) (5, 6 36-11)"

From aforesaid, which is a portion of Dorr's complete notes on said Section 31, you will note the distortion of this $\frac{1}{2}$ Mile of line. Old S. T. H. #26 follows this line South, being on the westerly side. I tried to find the B.T.^s for said $\frac{1}{4}$ stake, could only find medium size split billets of the wood from the kind of trees. If it had been possible to spend more time, by transit and steel tape, no doubt I could of located this corner. Dorr found the Orig. Gov't B.T.^s at the time he ran this line. Also want to call your attention to the reason of shortage on the North & South Section Lines in Township 37 N. R. 11 East. (It is cold with wet snow) Mr. Johnson informs me this $\frac{1}{4}$ Corner was plain only a few years ago.

Section 32, 37-11

^{28, 29, 32, 35}
 For N.E. Section Corner See Page 35. For N.W. Section Corner
 See Page 33. For S.W. Section Corner See Page 42.
^{31, 32, 5, 6}
 For 1/4 & 1/8 Stake between Sections 29 & 32. See Page 39.

April 5th 1935 V.M.M. Tanager, County Surveyor. Work for Torrey Cedar Co., Clintonville, Wis.

J.P.H. Barlow, Rhldr., Wis. Head chairman

Roger Q. Smith, Leona, Wis. Rear chairman

Frank Thomas, Leona, Wis. Axeman

Gerald Bacon, Leona, Wis. Axeman

At the Section Corner to Sections (32, 33, 37-11) (4, 5, 36-11) Identified
 by old stake and two Original Gov't B.T.'s viz; Birch 10" N. 40 E. 07 (down but
 marks plain) Tam. 8 N. 34 W. 39 lks (down but marks plain) Run North Mag. Var.
 3° 45' West Var.

40.00 Could not locate 1/4 stk.

April 9th 1935 80.00 " " " Sec. Cor. and left it. (Looked for Corner for 3 days)

Section 33

April 12th 1935

Returned to Section Corner to Secs. (32, 33, 37-11) (4 & 5, 36-11)
 Run East on random Mag. Var. 12° 45' East

33.00 ctr. of U.S. Highway #45.

85.33 Fell 1.44 1/2 lks North of Section Corner to Secs. (33, 34, 37-11)

(3, 4, 36-11) Identified by a very old stake and a

Y. Birch 10" S. 40 E. 07 lks. Old rotted facings & overgrowth

satisfy me it is an old B.T., however it does not hook

up with Gov't notes, but I note the similarity with B.T.

given for Sec. Cor. to Secs. 32, 33, 4 & 5. To prove my point of

belief, see following;

Nat. Tang. Corr. = 0° 57'
 Corr. Var. 0° 48' E.

Section Line bet. Sections 33 & 34, 37-11 (Continued)

April 13th 1935 From the Section Corner to Sections (33, 34, 37-11) (3, 4, 36-11)
 North on random Mag. Var. $1^{\circ}00'$ East, 1.00 Leave swamp.
 30.00 Enter Tamerack swamp.
 38.09 Fall .231ks. East of Original Gov't $\frac{1}{4}$ stake, identified by old
 squared post and Orig. Gov't. B.T. viz; Tam, $8^{\circ} N 30 W$, 121ks.
 It has blown down but iron marks are very plain.
 Put in new squared & scribed cedar post, Marked new B.T.
 viz. Cedar $8^{\circ} S. 21 E$, 181ks. Nat. Tang. Corr. 0060 = $0^{\circ}21'$ Corr. Var.
 $1^{\circ}21'$ East.

Jan. 2nd 1936 Set South $\frac{1}{8}$ stake bet. Secs. 33 & 34 @ 19.04 $\frac{1}{2}$... No. B.T.^s near.

April 13th 1935 From foregoing $\frac{1}{4}$ stake West on random Mag. Var. $0^{\circ}50\frac{1}{2}$ East.
 32.00 Leave swamp. 56.23 U.S. Highway #45
 81.77 Intersect my N. & S. random @ 38.74
 84.57 Fall .051ks. North of Orig. Gov't $\frac{1}{4}$ stake. Identified by
 Orig. Gov't B.T. viz; Tam $9^{\circ} N. 70 W$, .07 (down & nearly gone,
 part of old facing). Found stake hole & remains of stp of
 other B.T. viz; Tam $9^{\circ} N. 73 E$, .051ks. New stake & marked B.T.^s
 viz; Spruce $8^{\circ} N. 70 E$, .071ks. Spruce $6^{\circ} S. 14 E$, 111ks.
 (True Section Line will intersect random @ 38.25)
 Nat. Tang. Corr. 0060 = $0^{\circ}21'$ Corr. Var. $1^{\circ}10' E$.

Note:

As from proportional calculations, of Cor. to Secs. 27, 28, 33, 34 (see Page 33 & 34)
 the dist. from $\frac{1}{4}$ Cor. bet. Secs. 33 & 34 to said Sec. Cor. is 39.37 and the approx. mean Var.
 is $2^{\circ}25'$ West Variation

19.68 $\frac{1}{2}$ Set $\frac{1}{8}$ Stake (0.83 $\frac{1}{2}$ East of random) Marked B.T.^s viz; Spruce $4^{\circ} N. 27 W$, 561ks.
 Spruce $16^{\circ} S. 18 W$, 231ks. Spruce $5^{\circ} S. 76^{\circ}50' E$, 40 $\frac{1}{2}$, Spruce $4^{\circ} S. 31^{\circ}50' E$, 101ks.

Section Line Between Secs. 32 & 33 (Continued)

From foregoing; True Sec. Line bet. Secs. 32 & 33-37-11 is -
38.25. from Sec. Cor. to Secs. 32, 33, 4, 5: to 1/4 Corner
between Sections 32 & 33, 37-11: ... Nat. Tang. Corr.: .0732 = 4" 11' Corr. Var. 0° 26' E.

April 16th 1935 Set South. 1/8 Stake @ 19.12 1/2 (1.40 West of random) Marked B.T. viz;
Cedar 7" S. 66 E. .08 1/2 lks. Cedar 7" N. 36 W. .19 lks

Jan. 2nd 1935

Note:

As from Pages 33 & 36 and proportions thereof, the Section
Line between Sections 29 & 32-37-11 is 81.00 chains. 17.
length. Therefore, the distance from the 1/4 Corner between
Sections 32 & 33 to the Section Corner to Sections 28, 29,
32, 33, 37-11 is 39.33 and the Mag. Var. is 9° 00' West

Set North 1/8 Stake @ 19.66 1/2 (Sta. 57.89 1/2, 0.99 lks West of random)
Marked B.T. viz; Spruce 12" S. 79° 20' E. .57 lks. Balsam 6" N. 4° 50' W. .30 1/2
Hem. 10" S. 67° 50' W. .41 lks.

Sept. 3rd 1935

S.E. Section Corner of Section 32, 37-11 (~~32, 33~~ 37-11) (4, 5 36-11)
Iron Pipe 2 1/4" Stamped cap with steel die. (For identification see
Page 44) Marked new B.T. viz; Hem. 13 S. 33 W. 28 1/4 lks
Cedar 12" S. 1° E. .51 lks.

Section 33, 37-11 (Continued)

^{28, 29, 32, 33} For N.W. Section Corner See Page 36. ^{27, 28, 33, 34} For N.E. Section Corner See Page 34. ^{32, 33, 4, 5} For S.W. Section Corner See Page 46. For 1/4 & 1/8 stakes between Sections 28 and 33. See Page 36 & 37. For 1/4 & 1/8 stakes between Sections 32 & 33. See Page 46. For 1/4 & 1/8 stakes bet. Secs 33 & 34. See Page 45. All in this Official Record.

Township Line bet. Trops 36 & 37 North, Range 11 East or Section Line bet. Sections 4 & 33. As from Page 44 the found distance is 85.33 and the approximate true variation 0° 50 1/2 East.

Jan. 2nd 1936

Set West 1/8 Stake @ 21.33 1/4 (0.14 South of random). Marked B.T. viz; Soft Elm 22" S. 18 W. 40 1/2 kts. Soft Elm 6" N. 47° 20' E. 27 kts

April 5th 1935

Set 1/4 Corner bet. Secs 4 & 33 @ 42.66 1/2 (0.70 3/4 South of random). Nothing here for B.T., burned barren, Piled rocks around post.

Jan. 2nd 1936

Set East 1/8 Stake @ 63.99 1/4 (1.06 South of random). Marked B.T. viz; W.P. stp. 20" S. 56° 20' E. 62 kts

Note:

As the Torrey Cedar Co. at the time of my survey could not afford the setting of a true center of Section 33 and where only primarily interested in the true E. & West Lines of the South 1/2 of said Section 33, I run north from the South 1/4 Cor. of said Sec. 33 on an intermediate course, by vernier calculation, and set a temporary center on true E. & W. 1/4 Line. After running & setting N.W. & N.E. Section Corners by proportional measurement, I find that the North half,

(over)

INDEX 35-9 X 37-7 INDEX 37-6 INDEX 36-7 INDEX 36-6

Section 33, 37-11 (Continued)

of said Section 33 bears considerably North easterly and thus by calculation find that said temporary center should be moved East and the distance from the East $\frac{1}{4}$ Corner, (between Sections 33 & 34) to center is $39.98\frac{1}{2}$ and the distance from West $\frac{1}{4}$ Corner, (between Sections 32 & 33) to the center is $44.58\frac{1}{2}$.

Jan. 2nd 1936 Set center of Section 33 & Marked B.T.^s viz; Maple 8" N. $76^{\circ}50'W$. $22\frac{1}{2}$
 Birch 8" S. $65^{\circ}20'E$. $18\frac{1}{2}$. (Distance from South $\frac{1}{4}$ Corner to center is $38.22\frac{1}{2}$)

Jan. 2nd 1936 Set $\frac{1}{8}$ Stake South of center @ $19.11\frac{1}{4}$. Nothing for B.T.^s burned barren.
 Put rocks around post.

Section 34 37-111

^{27, 28, 33, 34}
 For N.W. Section Corner See Page 34. For N.E. Section
^{33, 34, 3, 11}
 Corner See Page 32. For S.W. Section Corner See Page 44.
^{26, 27, 34, 35}
 For $\frac{1}{4}$ & $\frac{1}{8}$ Stakes between Sections 27 & 34 See Pages 34 & 35
 For $\frac{1}{4}$ & $\frac{1}{8}$ Stakes between Sections 33 & 34 See Page 45. All
 in this Official Record

Sept 3rd 1935 S.E. Section Corner of Section 34-37-11 (~~34, 35~~ 37-11) (~~2, 3~~
 36-11)
 Iron Pipe 2 $\frac{1}{4}$ " Stamped cap with steel die. Identified
 by scribed stake and two (2) Orig. Gov't B.T.^s (down but plain) viz;
 Cedar 8" S. 30 E. 19 $\frac{1}{8}$ kts. Cedar 8" S. 22 W. 09 kts. Marked new
 B.T.^s $\frac{1}{2}$; Spruce 10" S. 53 E. 33 $\frac{1}{3}$ kts. Cedar 12" N. 12 W. 47 $\frac{2}{3}$ kts.
 Cedar 10" S. 77 W. 16 $\frac{7}{8}$ kts.

Section 35 37-11

26, 27, 34, 35

25, 26, 35, 36

For N.W. Section Corner See Page 32. For N.E. Section
 Corner See Page 31. For S.W. Section Corner See Page 50.
 For 1/4 Corner between Sections 26 & 35 See Page 32. All in
 this Official Record.

Sept. 5th 1935

S. E. Section Corner of Section 35, 37-11 (~~35, 36~~, 37-11) (~~1, 2~~, 37-10)
 Iron Pipe 2 1/4" Stamped cap with steel die. Identified by
 scribed stake and stumps of Orig. Gov't B.T.^s viz; Spruce 8 N. 49 W. 22
 Spruce 8 N. 53 E. 20 Spruce 6" S. 62 W. 08. Marked new B.T.^s viz;
 Spruce 6" N. 55 W. 54 1/2 kcs Spruce 6 S. 35 E. 29 kcs. Spruce 6"
 S. 52 E. 17 1/4 kcs

Sept. 3rd 1935

1/4 Corner between Sections 35 and 2 on the Township Line bet.
 Townships 36 and 37 North, Range 11 East.
 Squared, scribed & set new Cedar Post. Identified by
 Orig. Gov't B.T.^s (down but plain) viz; Tam. 10" N. 40 E. 13. Tam. 8" S. 61 W. 19 kcs
 Marked new B.T.^s viz; Birch 9" N. 80 W. 18 1/2 kcs. W.P. 20 N. 38 E. 35 kcs.

Section 36-37-11

^{25, 26, 35, 36}^{35, 36, 1, 2}

For N.W. Section Corner, See Page 31. For S.W. Section Corner, See Page 51. N.E. Section Corner is in Rice Lake

Sept. 5th 1935

S. E. Section Corner of Section 36, 37-11 (~~36~~ 37-11) (~~31~~ 37-12) (1 36-11) (6 36-12) or the S. E. Corner of Township 37-11
 Iron Pipe 2 1/4", stamped cap with steel die, identified by Original Government Bearing Trees viz; Sugar 18" S. 50 W. 081ks (Green & standing) Elm 16" N. 50 E. 281ks (stp). Marked new B.T. viz; Hemlock 12" N. 46 E. 491ks. Yellow Birch 28" S. 62 E. 79 1/2 1ks. Hemlock 7" N. 55 W. 55 1/4 1ks.

Sec 1

" 2

" 3

" 4

" 5

" 6

" 7

" 8

" 9

" 10

" 11

" 12

" 13

" 14

" 15

" 16

" 17

" 18

" 19

" 20

" 21

" 22

" 23

" 24

" 25

" 26

" 27

INDEX - 35-9

INDEX 35-9

Sec 1	Pages 54, 55, 215	Sec. 27	Pages 90, 91, 221
" 2	" 56, 57, 215	" 28	" 92 - 221
" 3	" 58, 59, 214	" 29	" 93, - 220
" 4	" 60 - 214	" 30	" 94, 95, 220
" 5	" 61 - 216	" 31	" 96, 97, 220
" 6	" 62, 63, 216	" 32	" 98, - 220
" 7	" 64, 65, 216	" 33	" 99 - 221
" 8	" 66, - 216	" 34	" 100 - 221
" 9	" 67, - 214	" 35	" 101 - 222
" 10	" 68, - 214	" 36	" 102, 103, 222
" 11	" 69, - 215		
" 12	" 70, - 215		
" 13	" 71, 72, 217		
" 14	" 73, - 217		
" 15	" 74, - 218		
" 16	" 75, - 218		
" 17	" 76, - 219		
" 18	" 77, - 219		
" 19	" 79, 80, 219		
" 20	" 81, - 219		
" 21	" 82, - 218		
" 22	" 83 - 218		
" 23	" 84 - 217		
" 24	" 85 - 217		
" 25	" 86, 87, 222		
" 26	" 88, 89, 222		

TOWNSHIP 35 North RANGE 9 East

Verification & Perpetuation of Original Government Corners
& Proportional Reestablishment where same were obliterated.

D. M. Mainie, Engr. County Surveyor 1935-1936

Clarence Christman - Head-chainman

Herbert Frewnd - Rear-chainman

Clayton Frewnd - Axeman

J. P. H. Barlow - Axeman

Adolph Krummel - Axeman

Section 11, 35-9

July 19th 1935 N.E. Sec. Cor. or N.E. Corner Trip ^{1, 2, 31, 36} 35-9 Iron Pipe 2 1/4" brass cap
stp'd within steel die. Note: D. H. Vaughan Dec. 29th 1897 says "Orig. trees standing,
but does not agree for course and dist., Set new post." Mainie; I found stub of one, marks plain
and D. H. Vaughans stake. Accepted & perpetuated as per foregoing. Marked new: B.T.^s viz;
W. B. 24" N 54 E. 92 1/4 lbs Cedar 6' N. 50 W. 29 lbs Spruce 4' S. 25 E. 15 lbs

July 26th 1935 North 1/4 stake of Section 1 35-9
Iron Pipe 2 1/4" brass cap, stamped with steel die. Identified by old
scribed stake & remains of Orig. B.T. viz; Tam 6 S. 17 W. 12. Also a very old
scribed stub 12' high viz; S. 9 E. 24. Marked new: B.T.^s viz; Tam 8 S. 28 W. 13 1/2
Spruce 8' S. 75 E. 39

July 22nd 1935 N.W. Sec. Cor. of Section 1 35-9 (1, 2, 35-9) (35, 36, 36-9)
Iron Pipe 2 1/4" brass cap stamped with steel die. Identified by old stake
and stp of Orig B.T. Marks plain viz; Hem 12" N. 12 E. 10 lbs. Marked new
B.T.^s viz; Cedar 5' S 38 E. 38 1/4 Hem 12' N. 81 E. 07 3/4 lbs.

April 10th 1936 At the 1/4 Corner bet. 18 36 on the Township Line bet. 35 & 36 Range 9 East, West on

random Mag. Var. 2° 10' E.
7.55 Leave Sup.
9.00 Enter "
33.00 Leave "

N. T. C. 00933 C.V. 12 38' E.

41.96 1/2 Fall 39 lbs South of Sec. Cor. (1, 2, 35-9) (35 & 36, 36-9)
20.98 1/2 Set 1/8 stk. 19 1/2 N. of ran. n. B.T.^s Spruce 5' S. 35 E. 70 Tam 7 N. 38 E. 11 26 1/2

Section 1 35-9 Continued

Aug 1st 1935

(1, 12, 35-9) (6, 7, 35-10)

(1, 12, 35-9) (6, 7, 35-10)

S. E. Section Corner of Sec 1 - 35-9. This corner is a. H. C. Hall perpetuation of Orig. Gov't. 6" x 6" Coru. brass cap. Orig. B.T. stub east. (See his Notes). Merue.; Run North on random Mag. Var. 2° 25' East

11.00 Leave Cedar sup.

18.00 Enter C.T. "G" @ curve S.E. & North

39.98 1/2 Fall 10 kts. West of D. H. V. 1/4 stk. in ctr. of C.T. "G". He states he found Orig. B.T. in 1899. His B.T. viz; S 68° E. 65'

Set Official Iron pipe, brass cap. std. with steel dies. (Offset 32 kts. East)

Marked B.T. viz; Hem 6" N. 53° E. 70' Hem 8" N. 75° E. 53 3/4' N.T.C. 1025 C.V. 2:16' E

19.99 1/4 Set South 1/8 stake .05' E. of ran. Set R.R. spike in C.T. "G". .07' below surface of road. Offset wood stake on E. bank of road. Marked B.T. for R.R. spike viz; W.P. 10. N. 45° E. 89' W.P. 5 S. 45° W. 55' Hem 6 S. 80° E. 55'

1, 2, 11, 12

S.W. Section Corner of Section 1 35-9 6" x 6" Coru. post. brass cap

H.C. Hall perpetuation. (See his notes)

Section 2 35-9

(1, 2, 35-9) (35, 36, 36-9) 1, 2, 11, 12
 For N.E. Section Corner See Page 54. For S.E. Section Corner
 See Page 55

April 13th 1936 N.W. Section Corner of Sec 2 35-9 (See following data)

Maine; From Section Corner

(1, 2, 35-9) (35, 36, 36-9) West on random, Mag. Var. 1° 30' E.
 19.00 Creek South

42.21 Fell 29 1/2 North of Orig. Gov't 1/4 stk. bet. Secs. 2 & 35. Identified
 by Orig. Gov't B.T. steps. Nearly gone. viz; Heml. 10' 5.71 E. 23 1/2. Heml. 8 N. 35 W. 20

Found D. H. Vaughans B.T. viz; W.P. stp 30' N. 55 W. 42 Set Official iron
 pipe brass cap, stpd. Marked new B.T. viz; N.P. stp 12' 5.33 W. 43

Blk Ash 7 East 81 N.T.C. 0070 C.V. 1° 54' E.

21.10 1/2 Set East 1/8 stk. 14 3/4 S. of ran. Marked B.T. viz; W.P. stp 20' N. 50 W. 30 1/2

W.P. stp 7' N. 20 E. 1.72 1/4

April 14th 1936 West from foregoing 1/4 stk. Mag. Var 1° 54' East
 25.50 SWP
 28.64 Leave sup

41.25 Fell 1.46 South of Sec. Corner (2, 3, 35-9) (34, 35, 36-9) Identified by

D. H. Vaughans old stake @ B.T. viz; Elm 24' 5.68 E. 52 Orig. B.T. are now gone

Set Official iron pipe, brass cap stpd. @ Marked new B.T. viz; W.P. stp 24'

N. 28 1/2 E. 1.44 1/2 Elm 12 N. 19 1/2 W. 67 Balsam 4 5.85 3/4 E. 78

N.T.C. 0354 = 2.02 C.V. 0° 08' W.

20.62 1/2 Set West 1/8 stk. 73 North of ran. Sq'd. & scribed Oak stake

Nothing fit for B.T. near; Rocks around stake

Sept 9th 1936

South from foregoing Section Corner on random, Mag. Var. 5° 45' E.
 4.00 Water pot Hole

5.00 Over " " "
 28.50 Enter open swamp
 34.60 Leave " "

39.51 Fell 1.84 East of Orig. Gov't 1/4 stk. Found Orig. Pine stub B.T. viz; W.P. 18
 N. 58 W. 23

Set Official iron pipe brass cap stpd. @ marked new B.T. viz; W.P. stp 22' 5.22 W. 34 1/2

Grey Blk 5' x 8' Cross on it 5.60 W. 43 1/4

N.T.C. 0465 = 0.65 C.V. 1° 3' 05' E.

Section 2 35-9 Continued

Sept. 9th 1936

19.80 Set North $\frac{1}{8}$ stk. 92 W. of ranl. Marked B.T. viz. Grey Bldr 4'x4' Cross
 or vit 5.17 W. .06145

South from foregoing $\frac{1}{4}$ stk Mag. Var. $0^{\circ} 50' E$.

1.00 Tag Alder swp

6.85 Leave "

35.75 Enter Tern swp.

39.11 $\frac{1}{2}$ - Fall 1.22 $\frac{1}{2}$ West of Orig. Gov't Corner 2, 3, 10, & 11.

Found both Orig B.T. down, but marks very plain viz; Tern 8 S.30 W. 15-15.

Tern 7 S.42 E. 30

Set Official iron pipe, brass cap, stp'd. Marked new B.T. viz; 12

Tern 4 N.54 W. 65 $\frac{1}{2}$ Spruce 4 S.68 E. 21 $\frac{1}{2}$

N.T.C. 70313 C.V. 2:38 E.

19.55 $\frac{3}{4}$ Set South $\frac{1}{8}$ stakos .61 $\frac{3}{4}$ East of ranl.

W.P. 9" S.36 W. .37 W.P. stp 20 S.7 W. .08

Section 3 35-9

(2, 3, 35-9) (34, 35, 36-9)

23, 1911

For N.E. Section Corner, See Page 56. For S.E. Section Corner

See Page 57

Sept 8th 1936

(3, 4, 35-9) (33, 34, 36-9)

April 16th 193617th

N.W. Section Corner of Section 3 35-9 (See following data)

At the Sec Cor. 3, 4, 33 & 34 on the Township Line bet. Trip's 35 & 36

Range 9 East. Identified by D.H. Vaughan's stake & Orig. B.T. down &

burned, but boxing plain viz; Cedar 7 N. 32 W. .07 Cedar 7.5 N. 7 E. .09

Set Official iron pipe, brass cap stpd with steel dies for corner. Marked

one new B.T. viz; Cedar stp. 8 N. 10 E. .77. Nothing else near. Rocks around

corner. Run East on random N. Tag. Var. 2° 45' E.

14.39 Open wet swp

27.00 Leave " "

41.78 Fell. 35. South of Orig. Gov't 1/4 stake. Stake is gone but found Orig.

B.T. down, but marks plain viz; Hem 10 S. 71 E. .23 D. H. Vaughan's B.T.

here also, now a dead stub viz; Hem 10 South. 29 Put in Official Pipe

brass cap corner & marked new B.T. viz; Elm 8.5 N. 74 E. .36 Sugar 8 N. 64 E. 30 1/2

Elm 8 N. 4 1/2 E. .25 N.T.C. .0084 C.V. 3:14 E.

20.89 Set West 1/8 stake. 17 1/2 N. of ran. in open marsh. No B.T. near

East from fore going 1/4 Cor. N. Tag. Var. 0° 00'

6.29 Tag Alder swp

12.90 Leave " "

17.28 Open swamp

28.78 Leave " "

41.91 Fell. 39 1/2. South of Sec. Corner 2, 3, 34 & 35 (See Page 56 for identification)

N.T.C. .0094 " " C.V. 10:32 E.

20.95 1/2 Set East 1/8 stk. 19 3/4 N. of ran. Sgd. & scribed cedar stake in wet open

marsh. No B.T. near.

Section 3 35-9 Continued

3, 4, 9, 10

Sept 8th 1936

S.W. Section Corner of Section 3, 35-9 (See following data)

On the Township Line between Twp. 35 & 36 Range 9 East and at the Section Corner 3, 4, 33, 34.

South on random Mag Var. $5^{\circ}36'$ East

39.51 $\frac{1}{2}$ Fell. 24 West of Orig. Gov't $\frac{1}{4}$ stake bet. Secs. 3 & 4. Identified by old scribed stake & stubs of Orig. B.T.^s viz; W.P. 8 S. 55 W. 083

W.P. 7: " S. 33 E. 25 They are both dead but marks plow. Set Official iron pipe brass cap stamped & marked B.T.^s viz; W.P. stub 10 N. 69 E. 113

W.P. 20 S. 8 E. 160 N.T.C. 0061 C.V. $5^{\circ}57'$ E.

20.18 $\frac{3}{4}$ Set North $\frac{1}{8}$ 12 $\frac{1}{4}$ W. of ran. Cedar stake, scribed, Marked B.T. viz S. 11 $\frac{1}{4}$ N. 44 W. 30 $\frac{1}{2}$

South from foregoing $\frac{1}{4}$ Corner Mag. Var. $3^{\circ}35'$ E.

8.00 Operu sup

20.10 Fell .78 East of D. H. Vaughan's $\frac{1}{8}$ stke. Identified by his old stke & B.T.

viz; W.P. 14 S. 2 $\frac{1}{2}$ E. 156 (It is down) N.T.C. 0369 C.V. $1^{\circ}28'$ E.

Put in new stake, rocks around it and marked now B.T. viz; Grey Bldr 3' x 4'

Cross on it S. 57' E. 167

South from foregoing $\frac{1}{8}$ stke.: Mag. Var. $11^{\circ}30'$ E.

1.00 Leave operu marsh

5.70 Enter " "

9.00 Leave " "

20.10. Fell .07 East of Orig Gov't Corner 3, 4, 9, & 10. Found Orig. B.T.

It is down scribe partly on it S. 53 E. 22 and D. H. Vaughan's B.T. (it is now a stp) viz; W.P. 17 S. 83 E. 15 $\frac{1}{2}$ This corner is on a 5 sq. Grey Bldr.

Chiseled large cross on it with figures of Sections common to. Marked B.T.^s also viz; Hem. 12 N 31 W. 56 Hem. 12 N 55 W. 65 $\frac{1}{2}$

Section 4 35-9

(3, 4, 35-9) (33, 34, 36-9)

For N. E. Section Corner See Page 58 For S. E. Section Corner See Page 59

(4, 5, 35-9) (32, 33, 36-9)

April 18th 1936

N.W. Section Corner Section 4 35-9 (See following data):

At the Section Corner 3, 4, 33 & 34 on the Township Line bet. Twp's 35 & 36 Range 9 East (See Page 58 for identification).

West on random Mag. Var. $0^{\circ}30'$ East.

2.60 Enter tam & cedar swamp

41.70 Fell 15 1/2 lks South of Orig. Gov't 1/4 stk. Identified by old

scribed stake @ stump of Orig. B.T. viz: Pine 7 N. 8 W. .07 lks. Part of boxing still here, rest cut off and log gone N.T.C. 00371 C.V. $0^{\circ}17'$ EastSet Official iron pipe, brass cap, stamped & Marked new B.T.^s viz;

Soft Mpl. 9" S. 30 E. .21 lks. Soft Mpl 9" S. 61 W. .46 lks. Hem 10" N. 50 W. .40 lks

20.85 Set East 1/8 stake. Found D. H. Vaughans old B.T.^s O.K. - MarkedB.T.^s viz; Tamu 10 N. 27 W. .24 lks Tamu 10 S. 10 E. .24 lks Pine 4 N. 75 W. .26 lksFrom foregoing 1/4 stake West Mag. Var. $0^{\circ}00'$

20.75 Noisy Creek

37.77 Noisy Creek N.T.C. 01326 C.V. $0^{\circ}46'$ E.

40.72 Fell .54 lks North of Orig. Gov't Sec. Cor. common to Secs.

4, 5, 32, 33. True stake is gone, but found both Orig. B.T.^s down and

inverts O.K. viz; Tamu 20 N. 58 E. .40 lks Tamu 20 S. 80 E. .17 lks. Looked

very much as if someone tried to hide & destroy this corner.

Set Official iron pipe, brass cap stamped; Marked new B.T.^s viz;

Blk. Ash 7" S. 14 E. .71 lks Soft Mpl. 6" S. 68 W. .33 1/2 Soft Mpl 10" N. 62 W. .149

20.36 Set West 1/8 stake (in ctr. of Noisy Creek) - Marked B.T. viz; Cedar 14 North. 51 1/4

4, 5, 8, 9

S.W. Section Corner of Sec. 4, 35-9. This corner is a H.C. Hall perpetuation of Orig. Gov't Corner, 6" x 6" Cor. brass cap (See his notes)

Section 5 35-9

(4,5,35-9)(32,33,36-9)

4,5,8,9

For N.E. Section Corner See Page 60 For S.E. Section Corner

See Page 60

(5,6,35-9)(31,32,36-9)

July 24th 1935

N.W. Section Corner of Section 5-35-9. Official iron pipe, 2 1/4" brass cap stamped with steel die. The previous perpetuation being an iron rod 1" diameter, set here by Robt. Frickart, deceased, witnessed by B.N. Moran in 1916. The first identification of Orig. G.L.O. Corner by B.F. Dorr on July 22nd 1894. This corner sets in a fence line on East side of a cultivated field and road. All Orig. B.T.'s now grubbed out. Dorr's stake was here when iron rod was put in. There was a mound of rock around it. The old iron rod is inside of Official Corner. Marked new B.T.'s viz; N.P. 16 N. 64 E. 1.24 3/4 W.P. 16 S. 43 E. 98 1/2 ks

North 1/4 stake or 1/4 Corner bet 5 & 32. Official iron pipe, brass cap, stamped. Identified by Orig. B.T. It is green & very plain viz; Fir. 7 N. 21 W. 07 Now about 1 1/4" in diameter. No need for other B.T.'s

West 1/4 stake or 1/4 Corner bet. 5 & 6. This corner is a H.C. Hall perpetuation of Orig. Gov't Corner. 6x6" Cor. brass cap, stamped.

5,6,7,8

S.W. Section Corner of Sec. 5-35-9 Official iron pipe, 2 1/4" brass cap, stamped. Identified by D.H. Vaughan's perpetuation of Orig. Gov't Sec. Corner 5,6,7 & 8. (D.H.V. Dec. 7th 1908). Found his B.T.'s viz; W.P. 18 S. 20 E. 19 (stp now) and Gov't Hem stub 16 N 22 E. 23 1/2 (now badly rotted). Marked new B.T.'s viz; W.P. stp 18 S. 16 E. 20 1/4. 6x6' Grey Bldr. North W. 60 1/2 ks. Hd Mpl 20" N 81 E. 9 1/4 1/2 ks

INDEX 37-7

INDEX 37-6

INDEX 36-7 INDEX 36-6

INDEX 37-11

Section 6 35-9

(5, 6, 35-9) (31, 32, 36-9)

5, 6, 7, 8

For N.E. Section Corner See Page 61 For S.E. Section Corner See

Page 61 1/4 stake bet 526 H.C. Hall perpetuation (6" x 6" Cor); brass cap See

his notes

Aug 19th 1936April 28th 1936

N.W. Section Corner of Section 6 35-9 or N.W. Township Corner of 35-9

(See following data) At the Section corner (5, 6, 35-9) (31, 32, 36-9) West on

random Mag. Var. 1° 25' East

9.00 Leave cultivated field

39.60 Enter spruce swamp

(20.33 Set E 1/8 stk. 19 1/4 S. of ran. B.T. Spruce 6" N. 12 E. 40 1/2 lbs
N.P. 14" N 78 E. 64 1/2 lbs)

40.66 Fall 38 1/2 North of Orig. Gov't 1/4 stake Identified by B.F. Dorris

old scribed stake, rotted to a shell. & Orig. B.T. stp, nearly all gone viz;

Taru. 8 5.60 E. 20. Dorris B.T. stp. nearly all gone viz; Spruce 6" N. 62 W. 111 lbs

Set Official iron pipe, brass cap, stamped. & Marked new B.T. viz;

Spruce 3" West. 56 1/2 lbs Spruce 3" S. 65 E. 92 1/2 - Spruce 4" N. 3 W. 1.04

N.T.G. 0094 C.V. (Approx) 2° 00' E

West from foregoing 1/4 stake Mag. Var. 1° 20' East

6.00 Leave swamp

17.47 Enter Tag Alder swamp

24.00 Leave " " & Enter open marsh

27.50 Noisy Creek

30.35 " "

38.00 Open Field (N.T.G. 08379 C.V. 6° 07' E)

42.48 1/2 Fall 3.56 North of N.E. Corner of Township or Corner common to Secs.

(6, 35-9) (1, 35-8) (31, 36-9) (36, 36-8) Identified by Iron pipe & B.F. Dorris

B.T. made on July 12th 1894 (now a stp) viz; Elm 20 N. 48 3/4 E. 52 1/4 At that time

Orig Pine B.T. was here. Set Official iron pipe, brass cap, stamped & Marked

new B.T. viz; W.P. 8" N. 14 W. 1.18, Cedar 7" S. 38 E. 64. Sets near South

edge of cattle lane. Prop. Gov't 42.69 Basic 20.00 a = 3.56 = 42.69 checks

with Gov't measure Found 42.48 1/2 19.90 1/2 Set A 08339

20.00 Set West 1/8 stake 1.67 S. of ran. Marked B.T. viz; Spruce 6" N. 75 E. 19 1/2

Aspen 20" S. 53 W. 38 lbs

July 19th 1935Aug. 21st 1936

Section 6, 35-9 Continued

Aug 19th 1936

S.W. Section Corner of Sec. 6, 35-9. or Section Corner common to (6, 7, 35-9)(1, 12, 35-8). Set Official iron pipe, brass cap, stamped. Identified by stp of Orig B.T. viz; Sugar 9 N. 56 E. 06 kcs. Boxing plain, facing rotted out. Other B.T.^s gone. No B.T.^s near. Rocks around stake

East from foregoing Section Corner, Mag. Var. 2° 27' West

16.28 Old Graded road, (old military Road)

19.34 Enter open Tarn. swamp

23.30 Fell .02 $\frac{3}{4}$ South of D.H. Vaughn's $\frac{1}{8}$ stake. (His old scribed stake plain

East from foregoing $\frac{1}{8}$ stake. Mag. Var. 2° 27' West

6.80 Leave open swamp

9.62 Enter " "

14.67 Leave " "

16.00 Old Logging road, S.E. & N.W.

21.30 Fell .06 North of D.H. Vaughn's $\frac{1}{4}$ stake. Found his old stake down and burned. His B.T. stps $\frac{1}{2}$; Hem. 7 N. 72 $\frac{1}{2}$ E. 34 kcs. Cedar 75.4 W. 04 Set Official iron pipe, brass cap. (See bottom of page for correction)

East from foregoing $\frac{1}{4}$ stake Mag. Var. 2° 27' West. (Could not find his east $\frac{1}{8}$ stke) as ridge I followed was badly burned

Carried random on east. Needle now reads: 2° 15' West Var.

27.96 Creek .17 kcs runs North

30.57 Logging road N & S.

42.61 Fell .38 kcs North of D.H. Vaughn's perpetuation of Orig Gov't Corner common to Sections 5, 6, 7 & 8. (See page 61 for identification)

Note: (Name)

From proportional determination the West $\frac{1}{8}$ should be @ 23.86 $\frac{1}{8}$ Tarn stke No B.T.^s

" " " " " " @ 44.97 $\frac{3}{4}$ W.P. stp 14 N. 1 E. 512 W.P. stp 30 N 62 W. 957

" " " " East $\frac{1}{8}$ " " @ 66.09 $\frac{3}{8}$ W.P. stp 24 N 84 E. 706

Section 7-35-9

(6, 7, 35-9) (1, 12, 35-8)

For N.W. Section Corner See Page 63. For 1/4 bet. 6 & 7 See Page 63

5, 6, 7, 8

For N.E. Corner See Page 61

(7, 18, 35-9) (12, 13, 35-8)

March 19th 1936

S.W. Section Corner of Section 7-35-9. Set Official Iron Pipe, brass cap stamped with steel die. This corner is buried in Town Road. True location of this corner was verified by B. N. Moran and Jack Theiser, whom maintain the Orig. Govt with B.T.'s was very plain before this road was cleared and graded. From the statements relative to location "just south of an old tote road" (evidence still here of same) "E North west of a building" (depression of cellar still here) verifies facts and thereby acceptable to me. Marked B.T. 1/2; W.P. stp. 15 5. 62 3/4 W. 97

Fence Post N. 87 1/2 E. 27 3/4

March 24th 1936

North from foregoing Section Corner. Mag. Var. 4° 15' East.

41.26 Town Road turns due West

58.00 Wet marsh

60.00 Leave "

82.00 Logging road E. & W.

83.11 Fell 65 3/4 West of Section Corner common to Secs. 6, 7, 35-9

1, 12, 35-8 (For identification See Page 63) N.T.C. 0079 C.V. 3° 48' E

Carried same random on North.

15.40 Fell 1.65 East of D.H. Vaughan's 1/8 stake on edge of Tam's swamp.

Identified by his old stake & B.T. 1/2. Birch 12° 5.77 1/2 W. 10 1/2. Put in new Tam stake scribed as he had subdivided Section 6.

Sept. 1st 1936

East from Sec. Cor. common to Sections (7, 18, 35-9) (12, 13, 35-8) Mag. Var. 0° 30' East

3.00 Needle reads 1° 20' E.

22.77 1/2 Fell 78 N of a stake said to be Lynn Vaughan's 1/8 stake. Needle now reads 2° 00' E.

Set up over this stake & continued East Mag. Var. 0° 13' West @ enter Tam's swamp.

20.00 Needle reads 0° 50' W. Var.

21.58 Fell 68 1/2 South of 1/4 stake bet. 7 & 18. This is a very old stake with rocks around it and on edge of Tam's swamp.

Continued next page

Section 7-35-9 Continued

The Gov't B.T.'s are all gone. I accept this corner as the average course & distance is O.K. and evidence of old lines all leads to this corner. N.T.C. .0317 Corr. Var. ^{Approx.} 0° 59' East. Set Official iron pipe, brass cap, stamped & marked new B.T.'s 1/2; Heml. 10 S. 54 E. .38 1/2 Heml. 10 S. 78 E. 5 1/2

Gov't 42.20 Basis 22.20
Found 44.35 1/2 23.53

23.33 Set West 1/8 stake .34 1/2 North of random Tam. stke. Marked B.T.'s 1/2;
W.P. stp 22 N. 49 W. .54 1/2 Hemi. 8 S. 7 W. .72 1/2

Sept 2nd 1936

East from foregoing 1/4 stake Mag. Var. 0° 50' E.
0.00 Leave swamp

18.00 Enter spruce swamp.

19.00 Old Logging road N. 25.

21.00 Leave swamp

30.50 Enter cedar swamp

40.97 1/2 Fell .76 3/4 North of Orig. Gov't Sec. Corner 7, 8, 17, 18. Set

Official iron pipe, brass cap, stamped. Identified said corner by three

(3) Orig. B.T.'s 1/2; Cedar 9° N. 21 E. 50. (Green) Cedar 12° N. 62 W. 43 1/2 (down)

Cedar 11 East. .31 (dead, standing). Marked new B.T.'s Cedar 8 N. 27 E. 45 1/2

Cedar 10 N. 11 W. .82 1/2 N.T.C. .0187 C.V. 0° 14' West

W.P. 7 N 68 E. 48

20.48 3/4 Set East 1/8 stake .38 3/4 S. of rand. Cedar stake Marked B.T.'s 1/2;

W.P. 9 S. 62 W. .51 1/2

March 25th 1936

Range Line bet. Ranges 8 & 9 and Sec's 7 & 12

20.77 3/4 Set South 1/8 stake .16 E. of rand. Cedar stake Marked B.T. 1/2; W.P. stp 10 N. 84 W. 48 1/2

41.55 1/2 Set 1/4 stake .32 1/2 E. of rand. Official iron pipe, brass cap, stamped. Marked B.T.'s 1/2;

Elm 6 N. 54 E. .64 Lynden 5 N. 9 E. 73 1/2

62.32 3/4 Set North 1/8 stake .48 E. of rand. Marked B.T.'s 1/2;

W.P. stp 22 S. 52 E. 1.45

W.P. stp 24 N. 68 W. 1.10

INDEX 37-7

INDEX 37-6

INDEX 36-7 INDEX 36-6

INDEX 37-11

Section 8 - 35-9

^{5,6,7,8}
 For N.W. Section Corner See Page 61. For S.W. Section Corner
^{4,5,8,9} ^{7,8,17,18}
 See Page 65. For N.E. & S.E. Section Corners (6" x 6" Corv
 brass Cap) See H.C. Hall's notes.

Section 9: 35-9

4,5,8,9 8,9,16,17
 For N.W. & S.W. = Section Corners (6" x 6" Cor. brass cap)
 See H. C. Hall's notes For ^{3,4,9,10} N.E. Section Corner See Page
 59

Sept 5th 1936 9,10,15,16
 S. E. Section Corner of Section 9, 35-9. Set Official Iron Pipe
 Brass Cap, stamped. Identified by stub of Orig. B.T. (dead but marks
 plain) viz; Tam. 8 S. 51 W. .06 The stump of Orig. Spruce is nearly all gone viz;
 Spruce 7" N. 47 E. .25 Marked new B.T. viz; Blk Ash 3" N. 27 E. .10
 Crotched Cedar 8 S. 88 W. .08. No other B.T. near.

Section 10, 35-9

3,4,9,10
 For N.W. Section Corner See Page 59 : For S.W. Section Corner
 2,3,10,11
 See Page 67 : For N.E. Section Corner See Page 57

Aug 13th 1936

10,11,14,15
 S.E. Section Corner, Section 10, 35-9. Set Official Iron Pipe, brass cap
 stamped. Identified by stub of Orig. B.T. viz; Tam. 10 N. 22 E. 71. Old squared
 post here also. Marked new B.T.^s viz; Cedar 12" S. 3 E. 94 1/2
 Cedar 14" N. 39 E. 81 lbs.

Section 11: 35-9

2, 3, 10, 11

10, 11, 14, 15

For N.W. Section Corner See Page 57 For S.W. Section Corner

See Page 68. For N.E., ^{1, 2, 11, 12} S.E., ^{11, 12, 13, 14} and 1/4 Corner bet. Sec's

11 & 12 (6" x 6" Conv. brass cap) See H.C. Halls notes

Section 12-35-9

1, 2, 11, 12 11, 12, 13, 14
 For N.W., S.W. and 1/4 Corner bet. Sections 11 & 12
 (6" x 6" Coru. brass cap) See H. C. Hall's notes For N. E.
 (1, 12, 35-9) (6, 7, 35-10)

" " " " " " " " " " " "

July 25th 1935

(12, 13, 35-9) (7, 18, 35-10)
 S. E. Section Corner of Section 12, 35-9 Note: This corner
 was at one time (40 years ago), called a lost corner, but now
 very easily identified. Set Official iron pipe, brass cap, stamped
 identified by the Orig. B.T. viz, Sugar 7 N 55 E. 10 lks. Note: It is green
 and now about 20" in diameter. The marks are very plain, far inside of
 overgrowth. The stump of Orig. Birch nearly all gone. The stp. of sugar nearly
 all gone. Marked now. B.T. viz; Hd. Mpl. 20' 5.66 E. 25 lks. Hem: 1/4"
 5.62 W. 4 1/2 lks.

July 29th 1935

At foregoing Section Corner and North on random Mag. Var. 2° 00' East

8.00 Enter Blk Ash swamp

11.00 Old Logging road E. & W.

19.00 " " "

20.00 Needle roads 2° 45' East. (organic iron)

29.00 Leave swamp

51.00 Enter cedar swamp (N.T.C. 0072. C.V. 12° 25' East)

July 30th 1935

79.45 Fall .57 East of Sec. Cor. common to Secs (1, 12, 35-9) (6, 7, 35-10). 6" x 6"

Conc. brass cap. H. C. Hall proposition Stub. of Orig. B.T. S.E. and O.K.

59.58 3/4 Set North 1/8 stk. 43 W. of ran. Marked B.T. viz; Cedar 6° N 86 W. 21 lks

Cedar 8° East 25 lks

39.72 1/2 Set 1/4 stk. 28 1/2 W. of ran. Official iron pipe, brass cap, stp'd. Marked B.T. viz; Sugar 24 N 28 W. 70

Y.B. 6 S. 50 E. 72

19.86 1/4 Set South 1/8 stk. 14 1/2 W. of ran.

Marked B.T. viz; Cedar 10° N 15 E. 61 1/2

Cedar 5 N. 22 W. 23 1/2

Section 13 35-9

(12, 13, 35-9) (7, 18, 35-10)

(11, 12, 13, 14)

For N.E. Section Corner, See Page 70. For N.W. Section Corner
See H.C. Hall's notes (6"x6" Conv. brass cap).

(13, 24, 35-9) (18, 19, 35-10)

May 23rd 1936

S. E. Section Corner Section 13, 35-9. Set Official iron pipe,
brass cap, stamped. Identified by: B. F. Dorr's stake; which was
tipped over & buried in mud and grass of Beaver flowage. The Orig
B.T.'s were birches & green when he set this corner. Very little left of
them now, (small mounds and some rotted wood from stumps. Marked
new B.T.'s 1/2". Grey Oldr 10' diameter, (Cross on it). S. 80 E. 47 1/2 kts. Elm 15' S. 17 E. 56 1/2

July 6th 1936

South from Section Corner (12, 13, 35-9) (7, 18, 35-10) on random Mag. Var.

0° 50' East
10.84 Firelane
24.00 Enter wet swamp
27.30 Creek West
40.00 No 1/4 stc.
46.26 Leave swamp
47.28 Open swamp
49.75 Leave "
54.45 1/2 Big Spring @ hub for Triangulation
59.69 1/2 Over "
60.59 Very wet swamp

61.51 Creek

75.10 Same creek

77.12 " "

79.48 Fell 48 kts East of Sec. Cor. corner
to Secs (13, 24, 35-9) (18, 19, 35-10).

N.T.C. 0060 C.V. 0° 29' E.

19.87 @ 1 1/2 West of ran. set North 1/8 stake, Cedar stake, Marked B.T.'s 1/2";

Dead Cedar 6" S. 72 W. 17 1/2 kts

Tamu. 4" N. 65 W. 52 kts

39.74 Set 1/4 stake, 23 kts W. of ran. Official iron pipe, brass cap, stamped. B.T.'s 1/2";

Cedar stp. 8" N 78 E. 76 1/2 kts

Dead Cedar 8" S. 82 W. 27 kts

59.61 @ 3/4 W. of ran. set South 1/8 stake Cedar stake, Marked B.T.'s 1/2";

Dead Cedar stub 10" N. 27 W. 34 1/2 kts

(at edge of Big Spring)

13, 14, 23, 24

May 25th 1936

S.W. Section Corner of Section 13, 35-9 (6"x6" Conv. Brass cap, H.C. Hall)

perpetuation. Stps. of Orig Tamu. B.T.'s.

East from foregoing Sec. Cor. Mag. Var. 1° 35' E. S.:

4.52 Leave swamp

11.29 Enter cedar swamp

23.75 Pond or Lake

31.29 Over "

Over. Cont.

Section 13, 35-9 Continued

44.24 Fell .78 1/4 South of B. F. Dorr's 1/4 stake (Set Dec. 12th 1904) Orig. never found
 Identified by Dorr's stake @ B.T. Vizi; Tamu. H. N. 84 1/2 W. 17 1/2, Spruce 3. N 89 E. 15.1 ks.
 (both dead) Set Official iron pipe, brass cap, stamped, Nothing here for

B.T. N.T.C. 01768 C.V. 2° 35' E

Transited in on true line and continued East.

15.36. Leave open swamp

44.19 Section Corner (13, 24, 35-9) (18, 19, 35-10)

Balsam 6" 5.62 W. 62.1 ks

22.09 1/2 Set East 1/8 stake Tamu stake Marked B.T. Vizi
 Oak H. N. 27 E. 154 1/2 ks

July 7th 1936

Aug 12th 1936

Aug 13th 1936

Section 14, 35-9

11, 12, 13, 14 13, 14, 23, 24

N.E. S.E. Section Corner, 6"x6" Cori. brass. cap. See H.C. Hall
10, 11, 14, 15
perpetuation For N.W. Section Corner. See Page 68

14, 15, 22, 23

Aug 12th 1936

S. W. Section Corner of Section 14, 35-9. 6"x6" Cori. brass cap
(H.C. Hall perpetuation. Stub of Orig. B.T. plain)

North on random. Mag. Var. 0° 32' E.

9.00 Firelane E. & W.
12.00 Enter spruce swamp.
15.00 Leave " "
19.00 Enter Cedar "

39.40 1/2. Fell .04 3/4 West of Orig. Gov't 14 stake. Identified by stps. of
Orig. B.T.'s nearly gone, but scribe plain. viz; Tam. 12 N. 75 W. 12 kts

Tam. 10 S. 69 E. 16 kts. Set Official Iron Pipe, brass cap, stamped
and marked new B.T.'s viz; Cedar 7° N. 59 W. 28 kts. Cedar 6° N. 66 E. 42 kts

19.70 1/4. Set South 1/8 stake .02 1/2 E. of ran. Cedar stake, Marked B.T.'s viz;

Dead Cedar 30° N. 32 E. .08. Cedar 5° S. 6 W. 11

9.50 Set a Live Post North side of Firelane

Aug 13th 1936

North from foregoing 14 stake Mag. Var. 0° 30' E. (Very bad cedar & spruce swamp)

0.80 Logging rd S. E. & N. W.
(All swamp)

39.62 Fell .61 East of Orig. Gov't Corner 10, 11, 14, 15 (See Page 68)

19.81 Set North 1/8 stake .30 1/2 W. of ran. Cedar stake, Marked B.T.'s viz;

Cedar 7° N. 70 W. 17 kts. Cedar 6° N. 29 W. 39 kts. Cedar 5° S. 27 E. 11 1/2 kts

N.T.C. 0154. G.V. 1° 23' E.

Section 16, 35-9

9, 10, 15, 16

For N.E. Section Corner See Page 67. For S.E. Section Corner

15, 16, 21, 22

See Page 74 For ^{8, 9, 16, 17} N.W. Section Corner 6"x6" Cor. brass cap stamped, (See H. C. Halls notes).

16, 17, 20, 21

Sept 4th 1936

S.W. Section Corner of Section 16, 35-9. Set Official Iron Pipe, brass cap stamped. Identified by stumps of Orig. B.T.^s viz; W.P. 20 S. 60 E. 131ks. W.P. 20 N. 60 W. 251ks. Marks are plain. Marked new B.T.^s viz; W.P. stp 14' N. 43 E. 33 1/4. Blk Oak 5' N. 71 W. 20

Section 17 35-9

8, 9, 16, 17
 For N. E. Section Corner - 6" x 6" Cor. Brass cap stamped. See
 16, 17, 20, 21
 H. C. Halls notes For S. E. See Page 75. For N. W. See Page 65
 7, 8, 17, 18

Aug. 22nd 1935

17, 18, 19, 20
 S. W. Section Corner of Section 17, 35-9. Set Official Iron Pipe,
 brass cap, stamped. Identified by D. H. Vaughan's B.T. viz;
 W.P. stp 16" S. 2 1/2 W. 14. (Note on June 7th 1910. he states both Orig. B.T.'s were here,
 but nearly gone). All I could find was rotted & burned wood. Marked new
 B.T.'s viz; Soft Mpl. 14" N. 25 E. 14. Hem stp 16" N. 66 E. 14. Nothing else near.

Found B. F. Dorr's center of Section 17. Set Official Iron Pipe, brass cap
 stamped. Identified by his B.T.'s viz; Pine stp. 20 N. 13 1/4 E. 20 3/4
 Pine stp. 20 S. 70 3/4 E. 23. Found hole of his old stake with rotted wood.
 He subdivided this section May 3rd 1894

Section 18 35-9

7, 8, 17, 18

17, 18, 19, 20

For N.E. Section Corner See Page 65 For S.E. Section Corner
 (7, 18, 35-9) (12, 13, 35-8)
 See Page 76 For N.W. Section Corner See Page 64 For North Line
 of Sec. 18, 35-9 See pages 64, 65

(18, 19, 35-9) (13, 24, 35-8)

Aug. 22nd 1935

S.W. Section Corner of Section 18, 35-9. Set Official Iron Pipe
 brass cap, stamped, identified by B.N. Moran as location of Orig.
 Corner. Found old stake, badly burned, with a mound of rocks
 around it. Found stp. holes where Orig. B.T.'s stood. Apparently blown
 over and burned. D.H. Vaughan claims S.E. & S.W. B.T.'s were O.K. (no date)
 but notes show the time of Brazell's mill. He marked a Sugar 26 S. 33 W.
 16 1/2. Found where it stood. Marked new B.T. viz; Blk Oak 7 S. 31 E. 67 3/4. Nothing
 else near.

March 19th 1936

At foregoing Sec. Cor. North on random. Mag. Var. 11° 10' E.
 19.89 1/4 Somebody's old stake
 40.00 No 1/4 stake and edge of swamp. Offset 100 West.
 45.40 Leave swamp
 45.18 Offset 75 West. N.T.C. 0327 C.V. 3° 03' E
 51.64 Road N & S.
 82.62 Fell .95 East of Sec. Cor. (7, 18, 35-9) (12, 13, 35-8) See page 64.

March 25th 1936

20.65 1/2 Set South 1/8 stake:

Ironwood 5 S. 20 W. .29 lbs
 Marked B.T.'s viz;
 Maple 10" N. 24 W. .60 lbs

41.31 Set 1/4 Corners bet 13 & 18

W.B. 8 N. 13 1/2 W. .37
 Marked B.T.'s viz;
 Blk. Ash 14 N. 56 E. .49 3/4

61.96 1/2 Set North 1/8 stake

Cedar stp 10 S. 14 E. .82
 Marked B.T.'s viz;
 W.P. stp 12 West .04 lbs

Aug. 22nd 1935

1/4 Corners bet. Secs. 18 & 19 Set Official Iron Pipe, brass cap, stamped.
 Identified by B.F. Dorris B.T. viz; Sugar 8 N. 10 1/2 W. 17 3/4 (Now a stub) Marked in
 November 1899. Made new B.T. viz; Sugar 14" S. 14 E. .36 1/4 lbs.

Section 19 35-9

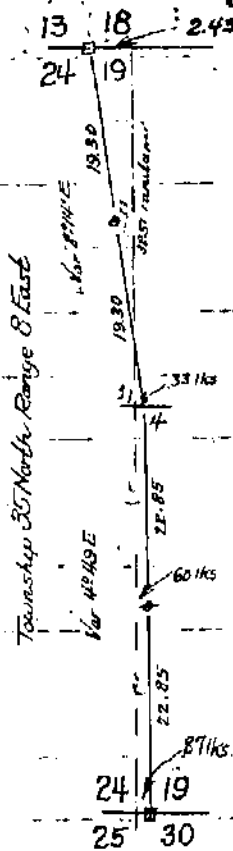
(18, 19, 35-9) (13, 24, 35-8) 17, 18, 19, 20
 For N. W. Section Corner. See page 77. For N. E. Sec. Cor.
 See Page 76 For $\frac{1}{4}$ Corner bet. Secs. 18, & 19 See Page 77

March 26th 1936. (19, 30, 35-9) (24, 25, 35-8)
 S. W. Section Corner of Section 19, 35-9 Set Official iron pipe
 brass cap stamped. Identified by remains of B.F. Dorr's scribed stake
 & stps of Orig. B.T. viz; Hem 8 S. 66 W. 12. Hem. 10 N. 31 E. 16. They are
 burned and nearly all gone. Marked B.T. viz; W.P. stp 18 West. 68
 W.P. stp 24 S. 29 E. 1.41

March 16th 1936. By transit line from $\frac{1}{4}$ stake bet. Secs. 30, 35-9 and 25, 35-8. I found what
 I believed was B.F. Dorr's South $\frac{1}{8}$ stake bet. Secs. 19 & 24. Found what I thought
 was his B.T. (but very little left). I set a temporary stake & went back on

March 26th 1936. my random to try & locate Section Corner (19, 30, 35-9) (24, 25, 35-8) which
 was found as per foregoing data.

Sketch Diagram, West Range Line Township 35 North of Range 9 East



My transit line would read: Commencing 87 lks West of Sec. Cor. (19, 30, 35-9) (24, 25, 35-8)
 North on random Mag. Var $4^{\circ} 08'$ East

522 Enter swamp

9.84 Leave "

13.46 Enter "

17.46 Leave "

17.58 E. & W. Town Road

22.85 Fall 60 West of B.F. Dorr's $\frac{1}{8}$ stke (Nov. 29th 1899)

45.70 Fall 33 lks West of B.F. Dorr's $\frac{1}{4}$ stke (South B.T. gone)

47.21 Enter spruce swamp

59.06 Leave " "

84.21 Fall 2.43 East of Sec. Cor. (18, 19, 35-9) (13, 24, 35-8)

(C.V. to $\frac{1}{4}$ stake. $4^{\circ} 49' E$). (C.V. from $\frac{1}{4}$ to Sec. Cor. 18, 19, 13, 24. $8^{\circ} 14' E$)

22.85 Set S. $\frac{1}{8}$ stke (B.F. Dorr) 60 E. of ran. Marked B.T. viz; Lyden 5 N 46 E. 14 3/4
 Blk Oak 5 S. 68 1/2 W. 9 1/2

45.70 Set $\frac{1}{4}$ stke (B.F. Dorr) 33 E. of ran. Marked B.T. viz; W.P. stp 24 S. 6 W. .25
 W.P. stp 18 N. 69 1/2 E. .57

65.00 Set N. $\frac{1}{8}$ stke 1.05 W. of ran. Marked B.T. viz; W.P. 12 S. 25 1/2 W. 1.40 1/2
 Oak 6 S. 81 E. .27

Sec. 19 35-9 Continued

- Aug 17th 1936 19, 20, 29, 30
S. E. Section Corner Sec: 19, 35-9. Set Official Iron Pipe brass cap, stamped. Identified by D. H. Vaughan's B.T. viz; Birch 18 S. 58 1/2 E. 20 1/4 (It is down & rotten). (Set by D. H. V. Jan 5th 1910). He states O. B.T. were here, but down & nearly gone. Marked new B.T. viz; Grey Bldr 30" S. 37 E. .05 Cross on it. Nothing else near.
- Aug 14th 1936 At the Sec. Cor. (19, 30, 35-9) (24, 25, 35-8). (See Page 78). East on random
Mag. Var. 8° 00' E.
9.00 Enter swamp
14.00 Leave "
- 19.90 Fell .45 South of B. F. Dorris 1/8 stk. Found his stake lying down & burned also stp. of his B.T. viz; Hemu B N. 4 1/2 W. 17 1/2. Set new Tam stk & marked new B.T. viz; W. P. stp 24 N. 16 E. .27 1/2.
- Set up over foregoing 1/8 stake Run East 8 1/2° E. Var. (N.T.C. 0226 - C.V. 9° 18' E.)
7.00 Swamp
10.60 Leave swamp (2.00 Needle reads 8° 25') (18.05 Needle reads 8° 10' E.)
- 18.14 3/4 Fell .32 3/4 South of Orig. Gov't 1/4 stk. Identified by stps. of Orig. B.T. viz; Hemu B S. 26 W. .08 (Nearly gone) Hemu 12 N. 28 E. 32 (Marks plain)
Set Official iron pipe, brass cap Marked new B.T. viz. Sugar 5° N. 43 W. .34' 1/2
W. Ash 7 S. 45 W. .92 1/2 (N.T.C. 01805 - C.V. 9° 18' E.)
- Aug 15th 1936 East from foregoing 1/4 stake Mag. Var. 3° 30' E.
4.75 Enter open swamp
9.00 Leave "
- Aug 17th 1936 West from foregoing hub Mag. Var. 4° 33' E.
18.00 Old R.R. Grade N & S.
19.60 1/2 Put in a hub & hunted for Sec. Cor. 19, 20, 29, 30. All rock and badly burned
- July 20th 1935 1/4 Corner bet. Secs. 19 & 20, 35-9 Set Official iron pipe, brass cap, stamped. Identified by old stake and stp of Orig. B.T. viz;
Hemu 9° S. 81 W. .08 (Boxing & evidence of iron marks still here). Marked B.T. viz;
Gray slate bldr 48° N 46 E. .06
" " " " S. 23 E. .14

Continued

Section 19-35-9-E Continued

Aug 18th 1936Run south from $\frac{1}{4}$ stake between Secs. 19 & 20 (See Page 79 for identification)Mag. Var. $1^{\circ}22'$ East

12.76 Old Logging road

19.74 Fell $05\frac{1}{2}$ East of B.F. Dorr's & D.H. Vaughan's $\frac{1}{8}$ stake. Found the old

stake tipped over & broken off. Found where B.T. stood. It had blown over

& was burned up. Put in new Cedar stake & poured stone for stake Marked

B.T. viz; Gray Bldr 30×48 Cross on it. N. 48 W. 16 - Continued South19.70 Fell 12 West of Orig. Gov't Corner, common to Secs. 19, 20, 29, 30. (See page79 for identification) N.T.C. 0030 C.V. $1^{\circ}32'$ E(My random bet. 19 & 30; from $\frac{1}{4}$ stake would be 39.46 Fell 1.52 North)

Went back on Sec. Line bet. Secs. 19 & 30 N.T.C. 0385 C.V.

19.73 Set East $\frac{1}{8}$ stake 56 S. of ran. Found B.F. Dorr's B.T. stp. (nearly gone) viz;

Sugar B. 5.69 E. 04

Birch 22 N. $82\frac{1}{2}$ E. 24 Marked new B.T. viz;

Lyden 4.5.5 W. 23

Section 20 35-9

17, 18, 19, 20

For N.W. Section Corner See Page 76 For 1/4 Corner between

Secs 19 & 20 See Page 79 For S.W. Section Corner See Page 79

For N.E. Section Corner See Page 75

For 1/4 Corner bet. Secs. 20, 29 (6"x6" Coru. brass cap) (See H.C. Hall's notes)

20, 21, 28, 29

S.E. Section Corner of Section 20, 35-9 H.C. Hall perpetuation, 6"x6"
Coru. brass cap, stamped

North from foregoing Section Corner (20, 21, 28, 29) Mag. Var. 3°15' E.

19.46 Fell. 47 1/2 West of D.H. Vaughan's 1/8 stake. Identified by his old stake
& steps of his B.T.^s (nearly gone) viz; Hem. 10 N. 77 E. 07 3/4 Birch 18 N. 35 1/2 W. 20N.T.C. 0244 C.V. 1°44' E. Set new cedar stake; rocks around stake. Nothing
here for B.T.^s

N.T.C. 0247 C.V. 0°50' E.

North from foregoing 1/8 stake Mag. Var. 1°44' E.

19.55 Fell. 22 1/4 West of Orig. Gov't 1/4 stake. Found old stake tipped over
& covered with moss & Orig. B.T.^s down viz; Hem 125.62 E. 21

Cedar 7 N. 63 W. 10. Set Official Iron pipe, brass cap stamped

Marked new B.T.^s viz; W.P. step 14 South 72 1/4

Cedar 14 N. 48 W. 63 1/4

N.T.C. 01138 C.V. 0°02' E.

Average Var. 0°26' E.

North from foregoing 1/4 stake Mag. Var. 0°45' E. & enter Tamv. swamp

0.90 Old R.B. Grade S.E., N.W.

4.00 Leave swamp

20.56 Fell. 33 1/4 East of D.H. Vaughan's 1/8 stake, down, robbed. Found his B.T.^s downand robbed viz; Cedar 14 S. 63 W. 16 1/2
Birch 10 S. 41 E. 10 Set new cedar stake Marked B.T.^s viz; W.P. step 24 S. 32 E. 50

North from foregoing 1/8 stake Mag. Var. 1°40' E. & enter Tag Alder swamp

2.40 Mousy Creek

3.50 " "

9.00 Leave swamp

20.60 Fell. 03 West of Sec. Cor common to Secs. 16, 17, 20, 21 (See Page 75)

Sept 3rd 1936Sept 4th 1936

Section 21 35-9

20, 21, 28, 29

16, 17, 20, 21

For N.W. Section Corner See page 75. For S.W. Section Corner.

6x6" Corv. brass cap stamped See H. C. Hall Notes. For Section Line

bet Secs. 20, 21 See page 81. For N.E. Section Corner See page 74.

21, 22, 27, 28

July 24th 1936

S.E. Section Corner of Section 21, 35-9. Set Official iron pipe, brass cap stamped. Identified by remains of B. F. Dorris stake, set Dec. 14th 1886 & D. H. Vaughan Dec. 30th 1909 says he found both Orig. B.T.'s down & nearly gone. Found D. H. V.'s B.T. but it is a stool now with young shoots. viz, 11pl. 6" 5.42 W. 43. Thus corner sets in a blue clay marsh Marked now B.T. viz; Grey Bldr 36 Cross on 16 East. 09

July 25th 1936

North from foregoing Section Corner Mag. Var. 0°19'E.

9.20 Leave swamp

14.54 Fire Lane

34.52 Enter swamp

34.86 Creek West 10

N.T.C. 0094 C.V. 0°51'E

39.13 Fell 37 East of Orig. Gov't 1/4 stake. Identified by D. H. V.'s old stake

Cedar 12 S. 49 W. 08

8 steps of Orig. B.T.'s They are plain viz;

Cedar 10 N. 49 E. 12

Cedar 8 S. 28 W. 27

Set Official iron pipe, brass cap. Marked B.T.'s viz;

Cedar 16 N. 9 W. 23 1/4

19.56 1/2 Set South 1/8 stk. 18 1/2 W. of ran. Cedar stake Marked B.T.'s viz;

Cedar 14 S. 88 W. 43 1/2 Cedar 8 N. 10 E. 63 3/4

July 27th 1936

North from foregoing 1/4 stake, or 1/4 bet. Secs. 21 & 22 on random Mag. Var. 1°15'E.

7.86 Logging rd N.W.-S.E

15.90 " " S.E.-N.W

23.72 " " NE-S.W.

25.00 Leave Cedar swamp

30.42 Logging rd N.W.-S.E & enter swamp

39.75 Fell 27 1/4 East of Orig. Gov't Cor. 15, 16, 21, 22. (See Page 74)

N.T.C. 0064 C.V. 1°37'E

19.87 1/2 Set North 1/8 stake. 13 5/8 W. of ran. Cedar stake. Marked B.T.'s viz;

Cedar 10 N. 82 W. 07 1/2

Cedar 10 N. 9 E. 05 1/4

Section 22 35-9

15, 16, 21, 22
 For: N. W. Section Corner See Page 74 For 21, 22, 27, 28
 See Page 82 For N. E. Section Corner, 6x6" Con. brass cap (See
 H. C. Hall's notes)

Aug. 6th 1936

22, 23, 26, 27

S. E. Corner of Section 22 35-9 Set Official iron pipe, brass cap
 stamped. Identified by Orig. Gov't B.T. It is down and nearly gone, old
 boxing plain viz; Sugar 15 N. 15 1/2 W. 15 1/4 s. Marked new B.T. viz; W.P. stp
 40' N. 48 E. 1.231. Grey Bldr 36" Triangular with peak S. 8 W. 158
 Nothing else near

Aug. 8th 1936

At the Sec. Cor. 14, 15, 22, 23 (H.C. Hall's Conc) South on random Mag. Var. 1°00'

East

6.00 Enter spr. sup

13.00 Leave " "

35.64 Logging rd. N.W. S.E.

36.00 Turn & Cedar sup

40.00 No 1/4 stake

57.50 Leave swamp

N.T.C. 00696 C.V. 0°36'E

Aug. 11th 1936

77.68 Fell 54 East of Sec Cor. 22, 23, 26, 27 (See foregoing for identification)

58.26 Set south 1/8 stake 39' W. of ran. Cedar stake Marked B.T. viz;
 Hem. 8 West 26
 Cedar 10 S. 21 W. 41 1/2

38.84 Set 1/4 stake 27 W. of ran. Official iron pipe, brass cap
 stamped. Marked B.T. viz; Cedar 7 North 53 Cedar 8 S. 64 E. 44 3/4

19.42 Set North 1/8 stake 13 1/2 W. of ran Cedar stake. Marked B.T. viz;
 Sugar 6 N. 64 E. 56 1/2
 Sugar 6 N 32 W. 52 1/2

Section 23 35-9

14, 15, 22, 23 13, 14, 23, 24
 For N.W. N.E. and 1/4 stake between Sections 14 & 23
 (6" x 6" Corv brass cap) See H.C. Hall's notes. For ^{22, 23, 26, 27} S.W. and
 Section Line bet. Sec's 22 & 23 See Page 83

23, 24, 25, 26

Mar. 9th 1936

S. E. Section Corner of Section 23; 35-9. Set Official Iron Pipe,
 brass cap, stamped. Identified by B. F. Dorris stake, Orig. Gov't
 B.T. viz; Tam 4 S. 70 W. 07. (dead) B.F. Dorris B.T. viz; Tam. 3 S. 26 W. 28
 (dead) Marked new B.T. viz; Tam 3 S. 71 W. 23. Spruce 3 S. 11 1/2 E. 40
 Spruce 6" S. 55 E. 86 1/2

Section 24 35-9

13, 14, 23, 24

For N.W. Section Corner 6' x 6' Cor. brass cap (See H. C. Hall's notes)

23, 24, 25, 26

(13, 24, 35-9) (18, 19, 35-10)

For S.W. See Page 84 For N.E. Section Corner See Page 71

For Section Line between Sections 13 & 24 See Page 71 & 72

(24, 25, 35-9) (19, 30, 35-10)

July 23rd 1935

S.E. Section Corner of Section 24, 35-9. Set Official Iron Pipe, brass cap stamped. Identified by stubs of Orig. B.T. 1/2; Tam 8 N. 30 W. 20 Tam 8 S. 55 E. 25 (Both dead) and old stake. Marked new B.T. 1/2; Tam 7 S. 88 W. 64 1/4. Spruce 5 S. 2 E. 40.

May 18th 1936

North from foregoing Section Corner Mag. Var. 1900' E.

2.31 Leave swp.

3.50 Enter "

13.76 Leave "

17.00 Enter "

18.50 Leave "

29.50 Enter thick cedar swp.

40.00 No 1/4 stake

44.00 Leave cedar swamp & enter open marsh

45.60 Enterprise creek Runs East

47.46 Leave marsh

N.T.C. 03388 C.V. 0° 56' W.

79.39 Fell 2.69 West of Sec. Cor. (13, 24, 35-9) (18, 19, 35-10) (See Page 71)

July 8th 1936

19.84 3/4 Set South 1/8 stk. 67 E. of ran. Cedar Stake. Marked B.T. 1/2; N.P. 10 N 82 E. 32

Hem 18 S. 54 E. 38

39.69 1/2 Set 1/4 stake 1.34 1/2 E. of ran. Official Iron Pipe, Brass Cap. Marked B.T. 1/2; Cedar 14 N. 34 E. 12 1/2

Cedar 9 N 10 W. 04 1/2

" 9 N. 64 E. 05

59.54 1/2 Set North 1/8 stk. 2.01 E. of ran. Cedar stk. Marked B.T. 1/2; Soft Mpl. 14 N. 57 E. 1.10 3/4

W.P. stp 20 S. 56 E. 16

Section 25 35-9

(24, 25, 35-9) (19, 30, 35-10)

For N.E. Section Corner See Page 85

23, 24, 25, 26

For N.W. Section Corner See Page

84

25, 26, 35, 36

July 20th 1935

S.W. Section Corner of Section 25, 35-9. Set Official iron pipe, brass cap stamped. Identified by old offset stake. Corner would be in center of County Trunk "Q". Found Orig. Pine B.T. (young near stake. It had been grubbed out with roots from road. Boxed plain, but tree is nearly gone. Official Corner is offset .92 links North. Marked B.T. viz: Grey Bldr. with peak & seat is N. 70. E. 1.11. Nothing else near.

May 5th 1936

Run East from foregoing Sec. Cor. (in ctr. of C.T. "Q"). Needle flux varies badly, consistently pulling to a West Var. Average Approx. 0° 45' West Var.

87.60. Fell .15 North of Sec. Cor. (25, 36, 35-9) (30, 31, 35-10) (See following)

(25, 36, 35-9) (30, 31, 35-10)

S.E. Section Corner of Section 25, 35-9. Buried Official Iron Pipe, brass cap, stamped, in County Trunk "Q" Identified by old cedar stake buried in said road, Set by D. H. Vaughan when Orig. B.T's were here. Marked New B.T. viz: Cedar stp 10 S. 47 3/4 W. 56 1/2. Cedar stp 12 N. 51 W. 72. Cedar 8 N. 30 E. 1.13. Offset Cedar stake .47 1/2 North. (scrubbed)

May 11th 1936

North from foregoing Sec. Cor. (25, 36, 35-9) (30, 31, 35-10) Near ctr. of C.T. H. "Q" North

on random Mag. Var. 0° 50' E.

8.80 Leave cedar swamp

20.00 Enter swamp

24.55 Leave "

46.00 Enter open "

49.70 Leave " "

66.53 Enter swamp

70.45 Leave "

70.59 C. & N. W. R.R.

77.00 Enter swamp

80.26 Fell .72 East of Sec. Cor. (24, 25, 35-9) (19, 30, 35-10) (See Page 85 for

identification)

May 18th 1936

N.T.C. 0089 C.V. 1° 20' E

Section 25-35-9 Continued

July 8th 1936

20.06 $\frac{1}{2}$ Set South $\frac{1}{8}$ stake .18 W. of ran. Cedar Stk. Marked B.T.S. viz;
 N.P. stak 18 East .98 $\frac{1}{2}$
 W.B. 10 N 76 W. .60

40.13 Set $\frac{1}{4}$ stake Official iron pipe, brass Cap. 36, W. of ran. Marked B.T.S. viz;
 N.P. stak 16 N 79 E. .26
 N.P. stak 18 N 33 E .31
 N.P. stak 24 S 34 W. .1734

60.19 $\frac{1}{2}$ Set North $\frac{1}{8}$ stake .53 $\frac{1}{2}$ W. of ran. Cedar stake. Marked B.T.S. viz;
 Spruce 3' S. 78 W. .32
 Sugar 4 N 57 W. .45 $\frac{1}{2}$

July 23rd 1935

$\frac{1}{4}$ Corner between Secs. 25, 26. Set Official iron pipe, brass cap stamped. Identified by old stake and stump of one Orig. B.T.
 Part of boxing here, small portion of iron marks viz; Tam 55.36 E. .47
 Corner sets in open, wet marsh. Nothing here for B.T.S.

To Whom it may concern: -

On the Range Line between Sections 25 of
Township 35 North Range 9 East and Section 30 of
Township 35 North Range 10 East - V. M. Maines notes,
he records that he set the $\frac{1}{4}$ Corner between
the aforesaid sections at 40.13 chains and marked
new Bearings viz: - Norway Pine Stump 16" N 79 E 26 1/2".
" " " 18" N 33 E 31 "
" " " 24 S 34 W 17 3/4 "

The Cedar Post and Galvanized Iron Pipe with brass cap is
actually established at 45.13 chs. His $\frac{1}{16}$ Corners
North & South of $\frac{1}{4}$ Corner are in their correct com-
puted interode distances between Section Corners and
at their correctly computed offsets from his random
line. Maines notes indicate he set $\frac{1}{4}$ corner at 40.13 chs.
but it actually was established at 45.13 chs.

Distance from Maines $\frac{1}{4}$ Corner to corner North is	35.13 chs.
" " " $\frac{1}{4}$ " " " South is	45.13 "
	<hr/>
	80.26 "

Memo. by H. C. Lawrence. Feb. 4 - 1947.

Section 26 35-9

23, 24, 25, 26

25, 26, 35, 36

For N.E. Section Corner See page 84 For S.E. Section

July 5th 1936

Corner See page 86 For 1/4 Corner bet. Secs. 25 & 26 See page 87

22, 23, 26, 27

For N.W. Section Corner See page 83

July

July, 23rd 1935

1/4 Corner between Sections 26 & 35. Set Official Iron pipe, brass cap, stamped. Identified by both Orig. B.T.'s (dead) viz; Tam 6. S. 2 1/2 W. 112. Tamu. stp. 4. N. 30 E. 18. (Iron marks here) Nothing here for B.T.'s open, wet, marsh

Aug. 5th 1936

26, 27, 34, 35

S.W. Section Corner of Section 26, 35-9. Set Official iron pipe,

May 5

brass cap, stamped. This corner was set by proportionate measurement, determined by transit line between Section Corner common to 27, 28, 33, 34 and 1/4 corner between Secs. 26 & 35 thence Northwesterly from Section Corner common to (34, 35, 35-9) (2, 3, 34-9) and Orig. Govt. 1/4 stake between Sections 26, 27. All

Aug. 7th 1936

due to a severe, fire scarred, area, barren, except brush & rotted stumps

Marked new B.T.'s viz; Sap 6 Mpl. 14. S. 56 E. 1. 26. W.P. stp 34. N. 5 E. 89 1/2

Aug. 6th 1936Aug. 5th 1936

1/4 Corner between Sections 26 & 27. Set Official iron pipe, brass cap

stamped. Identified by old stake and Orig B.T.'s dead, standing

& marks very plain viz; Sugar 12. N. 66 E. 10. The W. Ash 4. N. 55 W. 05

May 11

is down and some of body still here. Marked new B.T.'s viz;

Lynden. 18" S. 44 W. 70 1/2. Ironwood 8. S. 40 E. 118

May 12

Continued.

May 18

Section 26 35-9 Continued

Aug. 5th 1936

As from proportionate determination of Sec. Corner 26, 27, 34, 35 my random Sec. Line bet. Secs. 26 & 27 is 1.78 Chs East of said Sec. Corner $\left(\begin{array}{r} 120.00 \\ 117.57 \end{array} \begin{array}{r} 80.00 \\ 78.38 \end{array} \right)$ and the distance to $\frac{1}{4}$ corner between Sections 26 and 27 is 39.19 @ the N.T.C. is .04286 C.V. $0^{\circ} 21' E$

19.59 $\frac{1}{2}$ Set South $\frac{1}{8}$ stake .94 W. of ran. Tam stake. Rocks around stake. Nothing here for B.T.

As from proportionate determination of Sec. Corner 26, 27, 34, 35 my random Sec. Line bet. Secs. 26 & 35 is 1.06 North of said Sec. Corner $\left(\begin{array}{r} 120.40 \\ 121.025 \end{array} \begin{array}{r} 80.40 \\ 80.82 \end{array} \right)$ and the distance to $\frac{1}{4}$ Corner between Sections 26 and 35 is 40.20 $\frac{1}{2}$ @ the N.T.C. is .0137 C.V. $2^{\circ} 45' E$

Aug. 7th 1936

20.10 $\frac{1}{4}$ Set West $\frac{1}{8}$ stake 1.32 $\frac{1}{2}$ N. of ran. Cedar stake. Marked B.T.
N.P. 12 N. 40 E. 1.34 N.P. 15 S. 55 W. .60

Aug. 6th 1936

North from $\frac{1}{4}$ Corner between Sections 26 & 27 (See Page 88) Mag. Var. $0^{\circ} 21' E$

8.00 Enter spruce swamp

11.75 Leave " "

25.90 Enter Tam " "

30.45 Leave " "

39.53 Fell .74 East of Sec. Cor. common to Secs. 22, 23, 26, 27 (See page 83) N.T.C. .0487 C.V. $1^{\circ} 25' E$

19.76 $\frac{1}{2}$ Set North $\frac{1}{8}$ stake .37 W. of ran. Tam stake, Rocks around it
Nothing near for B.T.

Section 27 35-9

22, 23, 26, 27 26, 27, 34, 35
 For N.E. Section Corner. See page 83 For S.E. Section Corner
 See page 88. For Section Line bet. Sec's 26 & 27. See pages 88 & 89
 21, 22, 27, 28
 For N.W. Section Corner. See page 82

July 30th 1936March 9th 1936

27, 28, 33, 34
 S.W. Section Corner of Section 27, 35-9. Set Official iron pipe, brass
 cap stamped. Identified by stp's of Orig. B.T.'s Marks plain viz;
 W.P. 14 S. 37 W. 75 W.P. 8 S. 27 E. 60 (Part of Log with iron marks
 lying on ground) Marked new B.T.'s viz; N.P. 12 S. 25 W. 89 Hem. 12 S. 9 E. 62 1/4
 W.P. 8 S. 77 E. 1.17 1/2

July 31st 1936July 17th 1936

North from foregoing Section Corner. Mag. Var. 3° 00' E
 5.78 Leave open swamp
 11.85 Fire Lane.
 24.16 Logging road E. & W.
 37.21 Fell. 86 1/2 West of Orig. Gov't 1/4 stake. Set Official Iron pipe, brass cap
 stamped. Identified by old stake and stump of Orig. B.T. viz; Pine 20 -
 West, 24. Orig. Tamu stub 6' East. 28 Marked new B.T.'s viz; W.P. 10 S. 68 E. 42 3/4
 W.P. 10 N. 82 W. 67. Hem. 10 S. 26 W. 39 1/4. N.T.C. 02324. C.V. 1° 40' E
 18.60 1/2 Set South 1/8. 43 1/4 E. of ran. Tamu stake. Marked B.T.'s viz;
 Hem 30" S. 39 E. 40. Hem. 16 N. 40 E. 81

July 28th 1936July 24th 1936

North from foregoing 1/4 stake Mag. Var. 1° 40' E. (Sets on edge of Tamu and alder swamp)
 (Line all in swamp)
 29.29 3/4 Fell. 55 East of Orig. Gov't M.C. Identified by Orig. B.T. down but
 iron marks plain viz; Tamu. 7 S. 50 E. 1.10. Found stp of other B.T. viz; Tamu
 6 S. 60 W. 1.10. N.T.C. 01873. C.V. 2° 45' E New Tamu stake. Marked B.T. viz;
 W.P. 16 S. 13 W. 2.45 1/2. Nothing else near
 M.C. base for Triangulation across Shunglo Mill Lake. Dist. 9.68 - Total 38.973 1/4 over
 lake

July 28th 1936

40.24 1/2 Fell. 44 East of Sec. Cor. 21, 22, 27, 28 (See page 82)
 20.12 1/2 Set N. 1/8 stk 22 W of ran Tamu stk. Marked B.T. viz; Spr. 5 North. 16 Spr. 5 S. 56 W. 10

Section 27, 35-9

July 30th 1936

At the Sec. Cor. 27, 28, 33, 34. (See page 90) East on random Mag. Var. 2°00'E.

1.38 Leave swamp

4.14 Fire Lane N & S.

11.40 Enter spruce swp (Evidence of old line in random)

40.00 No 1/4 stake

51.00 Leave swamp

80.00 No Section Cor.

(Note: As from proportional determination viz;

$$\frac{120.40}{121.025} = \frac{80.40}{80.82}$$

(80.82. Fell. 1.06 North of random) (Sec. Cor. 26, 27, 34, 35)

Bet. 26 & 35 random corroborated

July 31st 1936

82.00 Enter swamp

84.25 Leave "

95.42 C.N.W. R.R.

99.78 Open marsh

102.00 Leave "

106.40 Open marsh

110.74 Leave "

113.68 Enter Tamu. swamp

121.02 1/2 Fell 1.59 1/4 South of 1/4 stke bet. 26 & 35

Between Secs. 27 & 34

Distance 80.82 Dept. 1.06 N.T.C. .0181 C.V. 2°45'E

20.20 1/2 Set West 1/8 stke .26 1/2 N. of ran. Cedar stke Marked B.T. 1/2; Spr. 5 N. 58 W. .52

Spr. H 5. 57 E. .25 1/2

40.41 Set 1/4 stke .53 N. of ran Official iron pipe, brass cap, stamped Marked B.T. 1/2; Spr. 5 N 86 E. 13

Spr. H 1 N. 22 E. 10

Spr. 5 S. 65 W. H3

60.61 1/2 Set East 1/8 stke .79 N. of ran. Cedar stakes No B.T. here. Mounded with rocks. Sets on edge of old Log Landing

Section 28 35-9

21, 22, 27, 28

27, 28, 33, 34

For N.E. Section Corner. See page 82 For S.E. See page 90

For Section Line between Sections 27, & 28 See page 90

20, 21, 28, 29

For N.W. Section Corner (6' x 6' Cor. brass cap. See H.C. Hall's notes)

28, 29, 32, 33

July 15th 1936

S.W. Section Corner of Section 28, 35-9. Set Official Iron pipe

brass cap stamped. Identified by remains of three Orig. Trees

1/2; Sugar 13 N 86 E .08. Sugar 12 N 70 W .25. Sugar 12 N 47 E .12. Very little

left of them, one with remains of B.T. boxing. Marked B.T. 1/2;

Sugar 12 S 84 1/2 W .59. Hemu 12 N 6 E .63 1/2. Sugar 24 S 14 1/4 E .33 1/2

At the Section Corner, common to Sections 27, 28, 33, 34. (See page 90)

West on random Mag. Var. 4° 00' E.

1.00 Leave swp.

2.42 Enter open marsh

4.24 Leave "

6.63 Enter " "

11.38 Leave " "

40.00 No 1/4 stakes, evidence of line blazes

60.00 Highland swamp

62.50 Leave " "

N.T.C. 00102 C.V. 3:56 E

80.74 Fall .08 1/4 South of Sec. Cor. 28, 29, 32, 33. (See above)

Oak 10 S 56 E .14 1/2

20.18 1/2 Set East 1/8 stk .02 N. of ran. Oak stake. Marked B.T. 1/2;

Sugar 28 N 65 E .13 1/2

Sugar 18 S 58 W .13 1/4

40.37 Set 1/4 stake .04 N. of ran. Official Iron pipe, brass cap, stamped, Marked B.T. 1/2;

Sugar 5 N 74 E .39

Hemu 10 N 56 E .38

60.55 1/2 Set West 1/8 stake .06 N. of ran. Oak stake Marked B.T. 1/2;

Hemu 7 S 64 E .31 1/2

Aug. 20th 1935July 15th 1933

Section 29 35-9

20, 21, 28, 29

For N. E. Section Corner and $\frac{1}{4}$ Corner bet. Sec's 20 & 29

See H. C. Halls notes (6" x 6" Corv. brass cap stamped)

28, 29, 32, 33

19, 20, 29, 30

For S. E. See page 92. For N. W. Section Corner See page 79

29, 30, 31, 32

Aug. 22nd 1935

S. W. Section Corner of Section 29, 35-9. Set Official iron pipe, brass cap stamped (Buried in E. & W. road) Identification verified by Mr. Peter Steforvick. He stated before witness, B. N. Moran, that sixteen years ago, before road was built, an old scribed stake was here and Gov't B.T.'s evidenced. Corner sets under his gate. Found part of old squared stake. Old line blazes and fences lead to this location. There is nothing here for B.T.'s

Section 30 35-9

19, 20, 29, 30 29, 30, 31, 32
 For N.E. Section Corner See page 79. For S.E. Section Corner
 (19, 30, 35-9) (24, 25, 35-8)
 See page 93. For N.W. Section Corner See page 78 For Section
 Line between Sections 19 & 30 See page 79

Mar. 13th 1936

(30, 31, 35-9) (25, 36, 35-8)
 S.W. Section Corner of Section 30, 35-9. Set Official Iron pipe, brass
 cap, stamped. (Proportional determination) (From S.W. Township Corner
 of Township 35-9 (Original) to Original $\frac{1}{4}$ stake between Sections 25 & 30

120.00	80.00
121.80 $\frac{1}{2}$	81.70

Marked B.T. $\frac{1}{2}$; Cedar 9 N. 49 W. 11:37

Nothing else near

Mar. 17th 1936

As from proportional determination the Sec. Cor. common to Secs. (30, 31, 35-9)
 (25, 36, 35-8) Sets at 81.20 North of S.W. Township Corner and my random
 is 1.25 East of said Sec. Cor. The distance from said Sec. Cor. to $\frac{1}{4}$ stake bet.

N.T.C. 0154

Secs. 25 & 30 is 40.60 $\frac{1}{2}$ - C.V. 4° 35' E. My random line will read as follows
 5.80 Leave swamp
 40.60 $\frac{1}{2}$ Fall 1.88 West of Orig Govt $\frac{1}{4}$ stake bet. Secs 25 & 30. Set Official

Iron pipe, brass cap, stamped. Identified by Orig. B.T. (dead) but

standing $\frac{1}{2}$; Birch 16" N. 32 W. 16. Found Lyndon stool 12 S. 35 W. 15Marked New B.T. $\frac{1}{2}$; Sugar 8 S. 48 $\frac{1}{2}$ W. 34 Hem 12 S. 39 E. 81

Ash 10 S. 73° 40' E. 103

20.30 $\frac{1}{4}$ Set. South $\frac{1}{8}$ stk. 156 E. of ranv Marked B.T. Hem. 9 S. 18 W. 31North from foregoing $\frac{1}{4}$ stake Mag. Var. 4° 08' E.

12.69 Enter swamp

16.00 Leave "

24.25 Open marsh

26.84 Leave "

27.41 Fire lane

37.00 Enter sulp "

40.00 Leave "

41.54 Fall 87 West of Sec. Cor. (19, 30, 35-9) (24, 25, 35-8)

N.T.C. 0209 - C.V. 2° 56' E.

Cont.

Sec. 30, 35-9 Continued

20.77 Set North $\frac{1}{8}$ stake .43 $\frac{1}{4}$ E. of ran

Marked B.T. viz:

W.P. sbp 16° N. 50° E. 12 $\frac{1}{4}$

W.P. sbp 30 N. 25° W. .88

Between Secs. 30 & 31

May 4th 1936At a hub which sets in true Range Line and 2.55 $\frac{1}{2}$ South of Sec. Cor.

(30, 31, 35-9) (25, 36, 35-8) on North edge of E. & W. Road Run East on

road. Mag. Var. 14° 25' East

36.00 Leave road brs. S.E.

40.41 Enter marsh

46.34 Leave marsh

52.43 $\frac{1}{2}$ offset 1.51 South to same road and angled East 100° 08' along

road to Sec. Cor. 29, 30, 31 & 32 and found distance to be

73.83 $\frac{1}{2}$ (Total Dept. 7.88 $\frac{1}{2}$ (.10677 = 6'-06" C.V. 8° 19' E)

82.00
73.835

42.00
37.82

37.82 Set $\frac{1}{4}$ stake 1.29 N. of ran. Official iron pipe; brass cap; stamped. Burned barren, nothing here for B.T. Rocks around stke19.81 $\frac{1}{4}$ Set West $\frac{1}{8}$ stake, 1.94 $\frac{1}{2}$ N. of ran. Tam. stke

Marked B.T. viz:

W.P. 3° N 65 $\frac{1}{2}$ ° E. 41 $\frac{1}{2}$ W.P. 5° S 39° W. 54 $\frac{3}{4}$ 56.02 Set East $\frac{1}{8}$ stake .63 N. of ran. Tam stake. Rocks around stake
(Near north edge of road)

Section 31 35-9

29,30,31,32 (30,31,35-9)(25,36,35-8)
 For N. E. Section Corner. See page 93. For N. W. Section
 Corner. See page 94. For Sec Line bet Secs 30,31. See page 95

July 19th 1935 (31,35-9)(36,35-8)(6,34-9)(1,35-8)
 S.W. Section Corner of Section 31 35-9 or S.W. Township
 Corner of Township 35 North of Range 9 East. Set
 Official iron pipe, brass cap, stamped. Identified by old scribed stake
 and points of others. Orig. Gov't B.T. 1/12; Birch 10" N. 51 E. 15 (dead)
 sets in round marsh. Marked new B.T. 1/12; Y.B. 22 S. 31 E. 52 1/2
 Y.B. 14 N. 80 W. 49 3/4

March 13th 1936 North from foregoing Trip Corner. Mag. Var. 5° 25' E.
 1.37 Leave swamp
 13.54 S.T.H. No 17
 14.45 C & N.W. R.R.
 16.00 Wet open marsh
 19.42 old stake on random
 21.36 Swamp island
 24.00 Leave island & enter wet marsh
 26.70 Intersect small lake or pond
 39.72 Leave lake and enter wet marsh
 49.39 Leave marsh
 59.14 1/2 old stake
 68.00 Pond
 75.20 Leave Pond
 78.00 E. & W. Town Road
 80.37 Enter swamp
 87.00 Leave "

121.80 1/2: Fell 1.88 West of Orig. Gov't 1/4 stake between Secs 25 & 30. Set.
 Official iron pipe, brass cap; stamped. Identified by Orig. B.T. 1/12;
 Birch 16 N. 92 W. 16 (dead & standing). Found Lynden stool 12 S. 35 W. 15
 Marked new B.T. 1/12; Sugar 8 S. 48 1/2 W. 34. Hem. 12 S. 39 E. 181.
 Ash 10 S. 73-40 E. 1.03

N.T.C. 0154 C.V. 4° 35' E. (120.00 80.00)
 121.80 1/2 81.20

Continued

Section 31 35-9 Continued

March 17th 1936

81.20 Set Sec. Cor (30, 31, 35-9) (25, 36, 35-8) (See page 94)

20.30 Set South $\frac{1}{8}$ stake bet. Secs. 31 & 36 31 E. of ran. Marked B.T.
Blk Oak 6° N. 2. E. 1.14. (on island)40.60 Set $\frac{1}{4}$ stake. Official iron pipe, brass cap, stamped. 62 $\frac{1}{2}$ E. of ran
No B.T. near. Corner sets 1.05 North of Lake or pond in open
marsh60.90 Set North $\frac{1}{8}$ stake .93 $\frac{3}{4}$ E. of ran. No B.T. near.Dec. 22nd 1937Upon request, Mr. H. C. Hall run the West three miles of the Township Line between
Townships 35-9 and 34-9 and determined the proper proportions of the
respective sections thereof.The distance of the Sec. Line between Secs 31 & 6 is 78.253. Course S. 86° 10' E.
Set Official Cor. common to Secs. 31, 32, 5 & 6. B.T. W. R. 15 S. 56 E. 26 $\frac{1}{2}$. W. R. 12 S. 49 $\frac{1}{2}$ W. 766, W. R. 10 S. 84 W. 111 $\frac{1}{2}$
W. R. 12 N. 24 W. 1.60(E. $\frac{1}{8}$ stk at 19.293. W. R. 7 N. 42 E. 403) ($\frac{1}{4}$ stk Official Cor. at 38.586 B.T. W. R. 10 N. 59 E. 21. W. R. 10 S. 38 $\frac{1}{2}$ W. 808)
West $\frac{1}{8}$ stk at 57.879. W. R. 14 S. 11 E. 391. W. R. 10 N. 69 E. 75

Section 32, 35-9

29, 30, 31, 32

28, 29, 32, 33

For N. W. Section Corner, See page 93. For N. E. See page 92.

Dec. 22nd 1937As from page 97. The distance of Sec. Line between Secs. 32 & 5 is 77.172
and the course is S. 86°-10' W.East 1/8th stk. B.T. 5. Hem. 18 N. 38 W. 193. Hem. 16 S. 21 E. 21 1/2

1/4 stk. Official Corner: B.T. 5 Y. Birch 12 N. 24 W. 35. Y. Birch 12 S. 47 E. 23. Mpl 12 S. 34 W. 50

West 1/8th stk. B.T. 5 W.P. 8 N. 43 W. 26. W.P. 9 S. 18 E. 49 1/2

Section 33 35-9

28, 29, 32, 33

27, 28, 33, 34

For N. W. Section Corner See page 92 For N. E. See page 90

(33, 34, 35-9) (3, 4, 35-8)

For Sec. Line bet. 28 & 33 See page 92

July 20th 1935

S. E. Section Corner of Section 33, 35-9 Set Official iron pipe, brass cap stamped. Identified by R.R. spike buried in fence line, set 30 yrs ago to perpetuate Orig. stake, Orig. B.T. stp here viz; Sugar 9 S. 45 W. 12 (badly rotted some marks still on boxing). Marked new B.T. viz; Grey Bldr 48" Cross on top N. 68 E. 35

July 9th 1936

North from foregoing Sec. Cor. Mag. Var 4:00 East

12.41 C. & N. W. R.R.

13.77 Fire Lane

28.72 " " (same)

38.19 C. & N. W. R.R.

39.56 Old Indian Trail

41.49 1/4 hub for Triangulation across Lake

42.00 To Lake

53.01 1/4 To hub on N. side of Lake (Temp. 101°)

78.18 Fell 1.19 1/2 West of Sec. Cor. 27, 28, 33, 34 N.T.C. .0153 C.V. 3:07 E.

58. 63 1/2 Set North 1/8 stake .89 3/4 E. of ran. Marked B.T. viz; W.P. stp 18 N. 84 W. 57
Oak 4 S. 10 W. 3139.09 Set 1/4 stake .59 3/4 E. of ran. Marked B.T. viz; Lyden 6 N. 82 W. 54
(11 is 37 lbs S. to d. of R.R.)
Y. B. 24 S. 4 E. 12619.54 1/2 Set South 1/8 stake .30 E. of ran. Marked B.T. viz; Y. B. 24 S. 5 W. 47
Sugar 6 S. 35 W. 27Dec. 22nd 1937

As from page 97. The distance between Secs. 33 & 4 is 77.172

East 1/8 stk. B.T. Oak 12 N. 24 E. 53. Oak 14 N. 10 W. 49

1/4 stk. Official Cor. B.T. Mpl 15 N. 4 W. 24. Mpl 15 S. 5 1/2 E. 406

West 1/8 stk. B.T. W.P. stp 18 N. 3 1/2 W. 70. Y.P. stp 20 S. 24 W. 106

Sec. Cor. common to Secs. 32, 33, 4 & 5. Official Corner. B.T. Mpl 20 S. 88 W. 1542

Mpl 10 N. 17 E. 453, Hem. 11 N. 6 E. 61

Section 34 35-9

27, 28, 33, 34

(33, 34, 35-9) (34, 35-8)

For N.W. Section Corner See page 90 For S.W. Section Corner

See page 99 For N.E. Section Corner See page 88 For Sec. Line
between 27 & 34 See page 91

(34, 35, 35-9) (23, 34-9)

March 10th 1936

S. E. Section Corner of Section 34, 35-9. Set Official iron pipe, brass cap stamped. Identification determined by J. H. Vaughan's notes of June 19th 1908. County Trk "Q" being built after this date and Orig. B.T.^s destroyed. Run from East for determination and course and distance checks O.K. The water hole & old fence north also answers. Buried this corner in road and marked new B.T.^s viz; Elm 10.5.48 1/4 E. 94 1/2. Soft Mpl 14° N. 35 1/4 E. 1.76 Elm. B. N. B. E. 1.59

Aug. 3rd 1936

North from foregoing Sec. Cor. Mag. Var. 2° 48' E.

6.40 Old logging road E. & W.

40.00 No 1/4 stake

42.90 Enter Tam. sup.

48.00 Leave " "

65.00 Enter " "

68.45 Old R.R. R.O.W.

70.15 Leave sup.

74.70 C. & N. W. R. R.

75.15 Enter Tam sup

78.38 Fell 1.78 East of Sec. Cor. 26, 27, 34, 35 (Set by proportional determination (See Sec's 26 & 27) N.T.C. 10227 (C.V. 4° 06' E.

Aug. 7th 193619.59 1/2 Set South 1/8 stake 44 W. of ran. Cedar stk. Mounded with rocks. No B.T.^s near

Grey Bld. 48° N. 54 E. 21

39.19 Set 1/4 stake 89 West of ran. Official iron pipe, brass cap. Marked B.T.^s viz;

Grey Bld. 36° 53 E. 40 1/2

W.P. stp 34° 5.70 E. 85

58.78 1/2 Set North 1/8 stake 1.33 W. of ran. Cedar stk. Marked B.T. viz; Grey Bld. 24 x 48 N. 20 W. 51 1/2

Section 35 35-9

26, 27, 34, 35
 For N. W. Section Corner See page 88. For N. E. Section
 Corner See page 86. For $\frac{1}{4}$ stake bet Secs. 26 & 35 See page 88
 For East $\frac{1}{2}$ of Sec Line bet Secs. 26 & 35 See page 89. For Sec. Line
 bet Sec's 34 & 35 See page 100

July 22nd 1935 (35, 36, 35-9) (1, 2, 34-9)
 S. E. Section Corner of Section 35, 35-9. Set Official iron pipe, brass
 cap stamped. Identified by stumps of both Orig. B.T.'s marks plain
 viz; N. P. 15 N. 85 W. 18 N. P. 8 S. 30 W. 08. Marked new B.T.'s viz;
 N. P. 8 S. 8 E. 10 $\frac{3}{4}$ N. P. 12 N. 30 W. 37

March 10th 1936

West from foregoing Sec. Cor. Mag. Var. 0° 37' West. (True course & A.K.)
 20.55 old sq. turn in C.T.H. "Q" Set a stake for $\frac{1}{8}$
 82.21 Sec. Cor. (34, 35, 35-9) (2, 3, 34-9) See Page 100

61.65 $\frac{3}{4}$ Set West $\frac{1}{8}$ stake (Offset stake 41 $\frac{3}{4}$ North) B.T.'s from hub in
 ctr. of C.T.H. Q viz; Aspen 8 N. 30 W. 38. Grey Bldr 36" S. 31 W.
 41.

41.10 $\frac{1}{2}$ Set $\frac{1}{4}$ stake (Offset stake 40 North) B.T.'s from hub in ctr. of
 C.T.H. "Q" viz; Elm. 6" N. 41 $\frac{1}{2}$ E. 68 $\frac{1}{2}$ Ash. 5. S. 38 W. 51

For Base Map Data.

Run North from E. $\frac{1}{8}$ stake on C.T.H. "Q" Mag. Var. 4° 25' E. to J.H. Vaughan's $\frac{1}{8}$
 stk, old sq. turn C.T.H. "Q" Dist. 81.91 $\frac{1}{2}$. Thence flag on Sec. Cor. 25, 26, 35, 36
 Δ included 88° 31' Course 3° 00' E. Dist. 20.57 $\frac{1}{2}$.

Section 36, 35-9

(25, 36, 35-9)(30, 31, 35-10)

25, 26, 35, 36

For N.W. Section Corner, See page 86. For N.E. Section Corner

& Section Line bet. Secs. 25 & 36 See page 86

For S.W. Section Corner See page 101

July 25th 1935

(36, 35-9)(31, 35-10)(6, 34-9)(1, 34-10)
 S. E. Section Corner of Section 36, 35-9 or S. E. Township Corner
 of Township 35-9. Set Official iron pipe, brass cap, stamped.
 Identified by old squared stake and Orig. B.T. steps: $1/2$; W.P. $1/10$ "
 $S. 55 W. 29$ (Marks plain) Remains of Fir 10 N. 26 W. 31. Spruce 9 S. 25 E. 17
 Marked new B.T. $1/2$; Hemu. 10 N. 86 E. 69. Oak 5 S. 84 W. $0.4 1/4$
 Hemu. 12 N. 22 W. 67.

April 9th 1936North from foregoing Township Corner. Mag. Var. $2^{\circ} 35' E.$

$40.28 3/4$ Fall 1.05 West of Orig. Gov't $1/4$ stake bet. Secs. 36 & 31. Set Official
 Iron pipe, brass cap stamped. Identified by stub of Orig. B.T. marks
 plain $1/2$; Tamu 7 S. 70 E. 09. Found other Orig. B.T. down $1/2$; Tamu 10 S. 80 W.
 10. Marked new B.T. $1/2$; Tamu 4 N. 23 W. 33. Tamu 5 N. 74 $1/2$ W. 62
 N.T.C. 02606. C.V. $1^{\circ} 05' E.$

Sugar 9 South 24 $1/2$

20.14 $1/2$ Set South $1/8$ stake. Tamu stake .52 $1/2$ E. of ran. Marked B.T. $1/2$;
 Hem 7 S. 34 E. 27.

May 5th 1936

South from Sec. Cor. (25, 36, 35-9)(30, 31, 35-10) (See page 86 for identification)

Mag. Var. $0^{\circ} 50' W.$

5.00 Leave swamp

30.60 Enter Tag Alder swamp

34.00 Leave " " Enter open swamp

40.29 Fall .50 lks West of $1/4$ stake bet. 36 & 31N.T.C. 0124 C.V. $0^{\circ} 07' W.$

Soft Mpl. 4' N. 20 W. 37

20.14 $1/2$ Set North $1/8$ stake. .25 E. of ran.Marked B.T. $1/2$;Soft Mpl 4' S. 78 W. 46 $1/2$

Section 36th 35-9 ContinuedApril 8th 1936

East from Sec. Cor (35, 36, 35-9) (1, 2, 34-9) (For identification see page 101)

Mag Var. 0°00'
 17.00 Enter swamp
 19.00 Leave "
 23.90 Enter "
 27.00 Leave "
 36.00 Enter "
 38.42 Leave "
 42.00 Enter "
 57.00 Leave "
 59.00 Enter "
 74.00 Leave "

81.90 Fell 1.87 South of S.E. Township Corner 35-9. N.T.C. 0228. C.V. 1°19'E.

61.42 $\frac{1}{2}$ Set East $\frac{1}{8}$ stake. 1.40 N. of Row. Marked B.T. $\frac{1}{12}$; N.P. 14 N. 2 E. 2.31 $\frac{1}{2}$

40.95 Set $\frac{1}{4}$ stake. Official iron pipe, brass cap, stamped. 33 $\frac{1}{4}$ N. of row. Marked B.T. $\frac{1}{12}$;
 N.P. 8 N. 60 E. .25 $\frac{1}{2}$
 N.P. 8 S. 82 W. .25 $\frac{1}{2}$
 N.P. 7 N. 3 W. .11

20.47 $\frac{1}{2}$ Set West $\frac{1}{8}$ stake. 46 $\frac{3}{4}$ N. of row. Marked B.T. $\frac{1}{12}$; N.P. 8 N. 80 E. 1.49

INDEX 37-7

Sec.	1	Pages	106, 107, 108, 207
"	2	"	108, 109, 110, 207
"	3	"	111, 112, 113, 114, 115, 206
"	10	"	117, 118, 119, 206
"	11	"	120, 121, 122, 207
"	12	"	123, 207
"	13	"	124, 125, 126, 209
"	14	"	127, 209
"	15	"	128, 208
"	22	"	129, 130, 208
"	23	"	131, 209
"	24	"	132, 133, 209
"	25	"	134, 135, 211
"	26	"	136, 137, 211
"	27	"	138, 210
"	34	"	139, 140, 210
"	35	"	141, 142, 211
"	36	"	143, 144, 211

TOWNSHIP 37 North Range 7 East

Verification & Perpetuation of Original Government
Corners & Proportional Reestablishment where same
were obliterated

V.M. Maine, County Surveyor 1936

Clarence Christain, Head-chainman

Herbert Freund, Rear-chainman

Clayton Freund, Axeman,

J.P.H. Barlow, Axeman,

Adolph Krummel, Axeman.

1, 6, 31, 36 Section 1, 37-7

Sept. 18th 1936

N.E. Section Corner or N.E. Corner of Township 37 N. R. 7 E.

As this corner is in center of S.T.H. #47. I set an offset Cedar stake (about
8" square) .36 lks south & scribed it. Orig. Gov't B.T's and D.H. Vaughan's

B.T's were all grubbed out for road. Ira Smith verified Orig. Location and
an old random north & south of Highway is very plain.

(1, 12, 37-7) (6, 7, 37-8)

Sept. 17th 1936

S.E. Section Corner of Sec. 1, 37-7. Set Official iron pipe, brass
cap, stamped. Identified by Orig. B.T's viz; N.P. 10 S. 57 W. .08 (Green)

N.P. 9 N. 16 W. .24 1/2 (down), but marks plain). Marked new B.T's viz;

N.P. 12 S. 24 W. .82 1/2 . N.P. 12 N. 48 E. 1.88

Sept. 18th 1936

North from foregoing Section Corner Mag. Var. 3° 28' East

6.00 Enter Cedar & Spruce swamp

40.28 Fell .35 1/2 West of Orig. Gov't 1/4 stake. Found point of Orig. stake

& Orig. B.T's viz; Tam. 6. S. 45 W. .23 (dead stub, marks plain)

Tam. 9. N. 67 E. .34 (stump)

Section 1, 37-7 (Continued.)

Set Official iron pipe; brass cap, stamped. Marked new B.T.^s 1/2;
 Cedar 6" N. 81 W. 51. Cedar 6" S. 76 W. 46 1/4. Cedar 5" N. 6 E. 88 1/2
 N.T.C. 0083. C.V. 3° 00' E.

20.14 Set South 1/8 stake. 1734 E. of ran. Marked B.T.^s 1/2;
 Cedar 8" S. 36 W. 48
 Cedar 4" N. 52 E. 35

Sept. 18th 1936

North from foregoing 1/4 stake Mag. Var. 3° 50' E.

6.00 Logging road N. & S.

19.42 " " E. & W.

35.00 Old Log Landing

41.19 Fell 82 West of foregoing Township Corner. (See page 106)

N.T.C. 0199 C.V. 2° 42' E.

20.07 Set North 1/8 stake 40 E. of ran. Marked B.T.^s 1/2;
 Cedar 6" N. 86 W. 42
 Cedar 5" S. 62 E. 58 1/2
 Cedar 10" N. 37 E. 66 1/2

Sept. 19th 1936

(1, 2, 37-7) (35, 36, 38-7)

N.W. Section Corner of Section 1, 37-7. Set Official iron pipe,
 brass cap stamped. This corner sets at old square turn
 of S.T.H. #47. Orig. B.T.^s gone, Found Dorris & Laughan's B.T.
 in stump pile, grubbed from road. Checked the official location
 from West and South. Also verified by Ira Smith. Marked B.T.^s 1/2;
 Blk. Oak 7 N. 44 W. 1.12 1/2. Blk. Oak 8 N. 22 E. 1.94 1/2.

Sept. 19th 1936

Measured West along S.T.H. #47 from N.E. Township Corner to Corner
 (1, 2, 37-7) (35, 36, 38-7) on the Township Line and find the distance
 to be 80.26 and the approx. Mag. Var. 3° 00' E.

11, 11, 12

S.W. Section Corner. Set Official iron pipe, brass cap, stamped.
 Identified by old scribed stake. Found maple stool of Orig. B.T. 1/2;
 N. 14 E. 30. Two other old B.T.^s 1/2; W.P. stp 10" North 49 W. N.P. stp 5"
 S. 64 W. 34 (Sets at corner of fence from East & from North.)

Continued

Section 1 37-7 Continued

Sept. 22nd 1936

At the Section Corner (1, 2, 37-7) (35, 36, 38-7) (See page 106) South on

random Mag. Var. $3^{\circ}45'$ East

0.81 Town Road E. & W.

16.34 Old travelled R. R. Grade E. & W.

20.00 Enter swamp

22.28 Leave swamp & fell $14\frac{1}{2}$ West of Dorris $\frac{1}{8}$ stake

27.00 Open cultivated field

32.00 Leave open "

42.42 Fell $22\frac{1}{2}$ West of B. F. Dorris & D. H. Vaughan's perpetuation
of Orig. Gov't $\frac{1}{4}$ stake. (Old scribed stakes in fence line & twoold B.T. $\frac{1}{12}$; W.P. stp. 7 N. 54° W. .50. W.P. stp 5 N. 29° E. .58Set Official iron pipe, brass cap stamped. Marked B.T. $\frac{1}{12}$;Twin Blk Oak 5 N. 57° E. $.60\frac{1}{2}$ (Found another old B.T. $\frac{1}{12}$;W.P. stp. 4 S. 37° E. $.02\frac{1}{2}$) N.T.C. 0053 C.V. $4^{\circ}03'$ E.22.28 Renewed Dorris $\frac{1}{8}$ stake. Set new scribed cedar stake &
marked B.T. $\frac{1}{12}$; Cedar 9 N. 14° E. .56 Cedar stp 10 N. 57° W. $.32\frac{1}{2}$
(Sets in old N & S. fence line)Sept 24th 1936At the $\frac{1}{4}$ Corner bet. Secs. 1 & 2 South on random Mag. Var. $3^{\circ}00'$ E. (.05 offset

West to be out of fence corner.

18.54 Old R. R. Grade E & W.

40.98 Fell $.36\frac{1}{4}$ East of Sec. Cor. 1, 2, 11, & 12 (See page 107)N.T.C. 0088 C.V. $2^{\circ}30'$ E.20.49 Set South $\frac{1}{8}$ stk. Found old scribed stk, lying on ground, robbed and
burned. Set new Oak stk. Marked B.T. $\frac{1}{12}$; Blk Oak 4 S. 52° W. $.15\frac{1}{2}$
Cedar fence post S. 27° E. $.03\frac{1}{4}$

Section 2 37-7

(1, 2, 37-7) (35, 36, 38-7)

1, 2, 11, 12

For N.E. Section Corner See page 107. For S.E. Section
Corner & Section Line bet. Secs. 1, & 2 See pages 107-108

Sept. 19th 1936

West from Section Cor. to Secs. (1, 2, 37-7) (35, 36, 38-7) Mag. Var.
2° 54' East

20.04 B.F. Dorr's 1/8 stake Set Oak stake & marked new B.T. 1/12;

37.04 Blk Oak 3 1/2 N. 50 E. 77 Blk Oak 4' S. 4 E. 2 1/2
Enter spruce swamp

40.08 Orig. Govt 1/4 stake. Set Official Iron pipe, brass cap
stamped. Identified by two old scribed stakes & step
of Orig. B.T. 1/12; Tam 12 N. 2 E. 15 (Nearly gone). Marked
new B.T. 1/12; W.P. 5 N. 12 E. 4 1/4 W.P. step 14 S. 19 W. 12 1/2
(Stake sets on West edge of swamp; foot of high hill)

West from foregoing 1/4 stake Mag. Var. 2° 54' E.

24.75 Old R.E. Grade

33.65 " " "

35.00 Needle reads 1245' E.

N.T.C. 0044 C.V. 2° 33' E.

40.27 3/4 Fall 18 South of Orig. Govt Corner (2, 3, 37-7)

(N.W. corner) (34, 35, 38-7) Set Official Iron pipe, brass cap
stamped. Identified by Orig. B.T. 1/12; W.P. (stub now) S. 56 E.
.28 (Marked plain) Two old scribed stakes. B.F. Dorr's
B.T. 1/12; W.P. step 8 S 3 W. 22 3/4. Marked new B.T. 1/12;
Grey Bldr 4x5' Cross on it .02 1/4 West. Blk Oak 4' S. 86 E. 15

20.13 1/8 Set West 1/8 stake .09' N. of rav. Oak stk. Marked B.T. 1/12;
W.P. step 16 N. 16 E. 45 1/2 N.P. step 14 S. 53 W. 41 3/4

Oct 15th 1936

At the Sec. Cor. 1, 2, 11, 12, (See page 107) West on random Mag. Var.

2° 19' E. (As I carried on Needle reads less & less)

5.50 Small round marsh

7.50 Leave " "

Continued

Section 2, 37-7 Continued

17.90 Old R.R. Grade N.E.-S.E.

35.00 " " " " " "

40.34 Fell .22 $\frac{1}{4}$ " Northw. of Orig. Gov't $\frac{1}{4}$ stake. Set Official
 Iron pipe, brass cap stamped, Identified by old scribed
 stakes & stps. of Orig. B.T.^s $\frac{1}{12}$; W.P. 8 N. 18 W. 26. Y.P. 16 S. 50 W. 30
 (Marks plain) Marked new B.T.^s $\frac{1}{12}$; Y.P. stp. 20 S. 20 E. 32
 Y.P. stp 14 S. 59 W. 72 N.T.C. 0052 C.V. 2° 37' (Approx.)

20.17 Set East $\frac{1}{8}$ stk. $1\frac{1}{2}$ S. of ran. Oak stake. Marked B.T.^s $\frac{1}{12}$;N.P. stp. 8 S. 74 E. 1.09 $\frac{3}{4}$

W.P. stp 10 N. 82 W. 70

N.P. stp 12 N. 7 W. 1.04 $\frac{3}{4}$ West from foregoing $\frac{1}{4}$ stake Mag. Var. 0° 25' East

8.70 Fire lane N & S.

20.05 Fell .09 South of somebody's $\frac{1}{8}$ stake

34.00 Enter open marsh

40.17 Fell .17 $\frac{1}{2}$ South of Orig. Gov't Corner.

2, 3, 10, 11, Set Official Iron pipe, brass cap, stamped, Identified
 by two old scribed stakes & stps. of Orig. B.T.^s $\frac{1}{12}$; Y.P. 10 S. 43 W. 07
 W.P. 10 S. 50 E. 21 Y.P. 9 N. 31 W. 32 (actual .22 $\frac{3}{4}$) Y.P. 11, N. 70 E. 57 (Actual .59)
 (All B.T. marks plain) No new B.T.^s near.

N.T.C. 00433 C.V. 0° 10' E.

20.08 $\frac{1}{2}$ Set West $\frac{1}{8}$ stake, 08 $\frac{3}{4}$ N. of ran. Oak stake. Marked B.T.^s $\frac{1}{12}$;N.P. stp 12 N. 31 E. 83 $\frac{1}{2}$ W.P. stp 7 N. 39 W. 17 N.P. 12 S. 13 W. 1.75Oct. 15th 1937

Section 3, 37-7

(2, 3, 37-7) (34, 35, 38-7)

2, 3, 10, 11

For N.E. Section Corner, See page 109 For S.E. Section Corner

See page 110

pt. 21st 1936

At the Sec. Cor. to Sec's (2, 3, 37-7) (34, 35, 38-7) West on random Mag. Var.

1st 36 1/2 E.

34.00 Old Tote Road N & S.

40.19 Fell 15 South of Orig. Gov't 1/4 stake. Set Official iron pipe, brass cap, stamped. Identified by old scribed stake

& stub of Orig. B.T. viz; Blk Oak 14 N. 69 W. 20. (Nearly gone)

B.F. Dorris B.T. viz; Soft Mpl. 12 N. 84 W. 52 1/2 Sugar 8 N. 3 W. 06 1/2

Marked new B.T. viz; Blk Oak 4 1/2 N. 16 W. 19 1/2 Blk Oak 4 1/2 S. 51 W. 28.

W.P. 12 N. 62 E. 96 1/2 N.T.C. 0039 C.V. 1st 22 E

20.09 1/2 Set East 1/8 stake .08 N. of ran. Oak stake. Marked B.T. viz;

W.P. stp 16 N. 32 W. 76 1/2

N.P. stp 9 N. 81 W. 84

pt. 21st 1936West from foregoing 1/4 stake. Mag. Var. 2nd 35 E.

1.64 Old Logging Road N & S.

40.22 Fell 48 South of Orig. Gov't Corner

(3, 4, 37-7) (33, 34, 38-7) Set Official iron pipe, brass cap, stamped

Identified by Orig. B.T. viz; W.P. 36 S. 33 E. 25. It is a stump, shell rotted, found B.T. facing on ground. Made new facing, scribed

O.B.T. Made new B.T. viz; W.P. 6 S. 59 W. 94. N.P. stp 20

S. 9 E. 63

20.11 Set West 1/8 stake .24 N. of ran. Oak stake. Marked B.T. viz;

Blk Oak 3' N. 72 E. 19 Blk Oak 3' N. 86 W. 10 1/2

N.T.C. 0119 O.V. 1st 54 E

Continued

Section 3 37-7 Continued

Oct. 2nd 1936

At the Section Corner. (3, 4, 37-7) (33, 34, 38-7) (See Page 111 for identification)

South on random Mag. Var. $0^{\circ}41' E$

2.25 Turn Road N.E. S.W.

4.00 Enter spruce swamp

19.00 Leave "

21.53 Fell $22\frac{3}{4}$ West of B.F. Dorris $\frac{1}{8}$ stake. Found his B.T. stp. Very plainviz; Hem 8 S. $86^{\circ} E$. 12. Set Tam. stake scribed & marked new B.T.viz; Hem. 6 N. $36^{\circ} W$. 15 $\frac{1}{2}$. Hem. 6 N. $16^{\circ} E$. 22.N.T.C. 0106. Corr. Var. $1^{\circ}17' E$.South from foregoing $\frac{1}{8}$ stake Mag. Var. $1^{\circ}17' E$.

16.58 Offset .09 to clear 24" W.P. tree

20.00 Fell, 19' East of Orig. Gov't $\frac{1}{4}$ stake. Set Official iron pipe.

brass cap, stamped. Identified by B.F. Dorris B.T. It is green,

marks plain. viz; Hem. 8 S. $84\frac{1}{2}^{\circ} W$. 16 lbs. Gov't B.T. are now goneMarked new B.T. viz; Hem. 9 N. $67^{\circ} E$. 40. Hem. 9 S. $46^{\circ} E$. 44.N.T.C. 0050 C.V. $1^{\circ}00' E$ Oct. 3rd 1936South from foregoing $\frac{1}{4}$ stake, Mag. Var. $3^{\circ}00' E$.

9.00 Enter open marsh

11.25 Leave " "

16.70 Enter Tam. swamp

23.70 Leave " "

24.20 $\frac{3}{4}$ Hub for Triangulation

25.91 Intersect. Lake

44.51 $\frac{3}{4}$ Over Lake46.61 $\frac{1}{4}$ Fell $1.59\frac{1}{2}$ West of Orig Gov't W.C. on south bank of lake. Set new

Tam. scribed stake. Identified by point of Orig. Gov't stake & Orig. Gov't

B.T. viz; Spruce 6 S. $35^{\circ} E$. 12. It is dead and a Tam. instead ofspruce, marks plain. Found stp. of other Orig. B.T. viz; Spruce 6 N. $81^{\circ} W$. 30.Marked new B.T. viz; Spruce 3 S. $51^{\circ} W$. 15. Spruce 3 S. $7^{\circ} E$. 32.W.P. 14 S. $61^{\circ} E$. 2. $12\frac{1}{2}$.N.T.C. 0342 C.V. $4^{\circ}57' E$

Continued

Section 3 37-7 Continued (Bet. 9, 10, 15, 16)

Bet. 9 & 10

Oct. 3rd 1936

South from foregoing W.C. on random Mag. Var. 1°40'E.
 49.15 1/4 old squared stake, no marks
 51.53 D.H. Vaughan's 1/8 stake. His two B.T.s viz; Hem. 10 N. 85 E. 16

Hem. 12 West. 02 1/4

59.49 D.H. Vaughan's 1/4 stake. 04 E. His two B.T.s viz; Hem. 4 N. 2 E. 38 1/2

Hem. 12 S. 33 E. 08. He stated Orig. B.T.s were here. Where are they? No evidence whatsoever, practically all hard maple 2nd growth. Gov't plat shows 1/4 stake sets in swamp. I reject his corner.

68.00 Blk Ash & Cedar swamp

80.00 No 1/4 corner, all slashed

Oct. 5th 1936

83.70 Leave swamp

88.11 1/2 Fall 71 East of Orig. Gov't M.C. Identified by Orig. B.T. It is a Tam. stub 10" N. 44 E. 18 1/2. Marks are very plain. Recognize Gov't characteristics. Gov't B.T. was given as Fir 10 N. 73 W. 20

Found remains of fir stp. Upon digging out for stake I found point of Gov't stake. Set new cedar stk & marked B.T.s viz; N.P. 14 N. 52 W. 82 1/4s Cedar 6 N. 71 E. 75

N.T.C. 0171 C.V. 0° 41' E.

Note:

The Gov't dist. from M.C. on North end of Horseshoe Lake (which is foregoing M.C.) to W.C. on south side of small lake is 41.86. My chainage is 41.50 1/4 a difference of only .35 3/4 links. Again I state, why should 1/4 stake bet. Secs. 9 & 10 be as D.H. Vaughan set it? I refuse to recognize it. For further reasoning see following:

Continued

INDEX 37-6

INDEX 36-7 INDEX 36-6

INDEX 37-11

Section 3, 9, 10, 15, 16, 37-7 Continued

Oct. 7th 1936

Bet. 15 & 16

Went to M. C. on Southside of Horsehead Lake, or M. C. between Sections 15 & 16. A very old scribed cedar stake. No doubt this stake is Wm Allen's perpetuation of Orig. Gov't M. C. His old B.T. is plain viz; N.P. (stp) 20 East. 23 $\frac{3}{4}$. Stake was rotted to a string at ground surface. Put in new scribed Oak stake and marked B.T. viz; W.P. stub 30 S. 76 W. 76 $\frac{1}{4}$. W.P. stp. 30 East. 76 $\frac{1}{4}$. Set up over foregoing M. C. & sighted North on M. C. on Northside of Horsehead Lake. Needle reads 3° 10' E. Reversed plate and run South on prolonged, tangent to prepare base for Triangulation. 144 to base hub. The distance between M. C. is 79.68.

Oct. 8th 1936

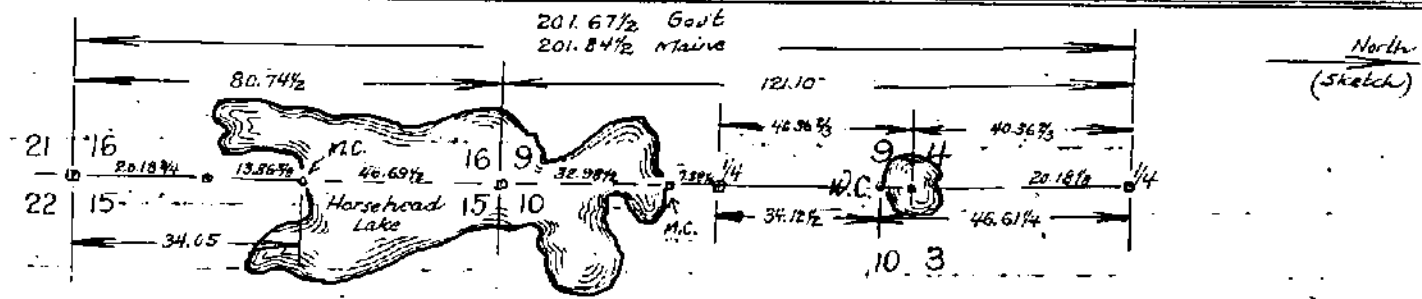
Prolonged line South from foregoing base hub which sets at 167.79 $\frac{1}{2}$
 185.00 Enter spruce swamp
 196.80 Leave " " "
 201.84 $\frac{1}{2}$ Fell 20 $\frac{1}{2}$ West of Sec. Cor. common to 15, 16, 21, 22. Set Official iron pipe, brass cap, stamped. Identified by old squared stake. Gov't B.T. are now gone. Verified location by Ira Smith's identification. He stated this corner & log with Orig. Iron marks were plain 30 years ago. As I had run from East to this corner previous and checked within 16 lks. of Gov't distance I accept same. Marked new B.T. viz; W.P. stub 12 S. 3 W. 36 W.P. stp. 10 N. 65 E. 50 $\frac{1}{2}$
 W.P. stp. 10 S. 81 W. 70 $\frac{1}{2}$ N.T.C. .0060 (from M. C. to Sec. Cor.) C.V. 3° 30' E.

Computations

201.67 $\frac{1}{2}$ - 121.00201.84 $\frac{1}{2}$ - 121.10 Sec. Cor. 9, 10, 15, 16 in Horsehead Lake201.84 $\frac{1}{2}$ - 121.10 = 80.74 $\frac{1}{2}$

80.00	40.00
80.74 $\frac{1}{2}$	40.97

Sections, 3, 4, 9, 10, 15, 16
Diagram Continued 37-7



Data.

Note:

Oct. 8th 1936

It is 34.05 from M.C. on South side Horsehead Lake to Sec. Cor. 15, 16, 21, 22.

It is 46.69 1/2 from foregoing M.C. to Sec. Cor. 9, 10, 15, 16 in Horsehead Lake

It is 13.86 3/8 from S. 1/8 stake bet. Secs. 15 & 16 to M.C. on South side of Horsehead Lake

It is 32.98 1/2 from Sec. Cor. 9, 10, 15, 16 to M.C. on North side of Horsehead Lake

It is 7.38 1/4 from M.C. on North side of Horsehead Lake to 1/4 stake bet. Secs. 9 & 10

It is 34.12 1/2 from 1/4 bet. Secs. 9 & 10 to W.C. on South side of small lake

It is 46.61 1/4 from 1/4 stake bet. Secs. 3 & 4 to W.C. on South side of small lake

It is 41.50 1/4 from W.C. on South side of small lake to M.C. on North side of Horsehead Lake

In running foregoing part of Township Gov't Surveyors found their chain was 1/2 inch too long (See their notes) and in foregoing computations, exception acknowledged, the result of difference being 17 1/2 in. 2 1/2 Miles of line run. (Maine)

N.T.C. .0171 C.V. 0°43'E.

Note

For E. & W. determination of Section Corner common to Secs. 9, 10, 15, 16. in Horsehead Lake See Sec. 10 37-7

Oct. 12th 1936

At the Sec. Cor. 2, 3, 10, 11 (See page 110 for identification) West on random

Mag. Var. 2°15' E. and enter swamp (open)

6.70 Island

12.54 Leave open swamp

24.40 Old road N.W. - S.E.

27.18 Horsehead Lake Road

N.T.C. .0258 C.V. 0°46'E.

40.15 Fell 1.03 3/4. South of B.F. Dorris 1/4 stake. Set Official iron pipe, brass cap stamped. Identified by old scribed stake and his B.T. steps. viz; W.P. 8 S. 2 1/2 E. 10 1/2. W.P. 6 N. 67 1/2 E. 11. Marked new B.T. viz; Blk Oak 3' S. 8 W. 1/4 Blk Oak 3' S. 80 W. 2 1/2. Blk Oak 3' N. 14 W. 39 3/4

20.07 1/2. Set East 1/8 stk. 5 1/8 N. of ran. Oak stk.

W.P. stp 24 N. 9 W. 7.5
Marked B.T. viz;

W.P. stp. 8 S. 23 W. 50

Continued

Section 3, 10, & 15, 37-7 Continued

As from data on pages 112, & 113 - 1 set south 1/8 stake between

Sections 3 & 4 at;

20.18 1/3 and .69 E of ran. Oak stake No. B.T.s near Sets in Tam. swamp

Oct. 9th 1936

Oct. 9th 1936

Oct. 6th 1936

Oct. 7th 1936

Section 10, 37-7

2,3,10,11 For N.E. Section Corner See page 110...
 3,4,9,10 N.W. Section Corner
 in Lake. See diagram & note page 115... Section Line bet. Secs.
 3 & 10. See page 115 9,10,15,16
 S.W. Section Corner in Horsehead Lake
 See diagram page 110

Oct. 9th 1936

As from data Page 112, 113, 114, 115... Corners bet. Sec's 9 & 10
 60.55 Set North $\frac{1}{8}$ stake .47 W. of ran. Oak stake. Marked B.T.^s viz;
 W.P. stp 12 S. 88 E. 71
 Blk Oak 3 S. 64 W. 10
 80.73 $\frac{1}{8}$ Set $\frac{1}{4}$ stk .58 W. of ran. Official iron pipe, brass cap, stamped. Marked B.T.^s
 Cedar 6 N. 58 E. 14 $\frac{1}{4}$. Cedar 6 S. 24 W. 16 $\frac{1}{2}$. Cedar 8 N. 8 W. 23 $\frac{1}{4}$.

Oct. 6th 1936

$\frac{1}{4}$ Corner between Sec's 10 & 15. Set Official Iron pipe, brass cap, stamped.
 Identified by old squared stake. & stp of Orig. B.T. viz; W.P. 10 S. 75 W.
 30. (Nearly gone) & D. H. Vaughan's B.T. viz; W.P. stp 16 N. 37 E. 15 $\frac{1}{2}$
 Marked new B.T.^s viz; W.P. 6 N. 50 E. 1.02. Blk Oak 3 N. 69 W. 1.54

West from foregoing $\frac{1}{4}$ stake Mag. Var. 2° 00' E.
 19.75 Horsehead Lake Road &
 follow old fence line (Fred Fredericks cut his ankle with axe, bad)
 12:25 P.M. Rushed to Dr. Shuck.

35.72 $\frac{1}{2}$ Fell .15 North of Wm Allen's perpetuation of Orig. Gov't M.C.
 His B.T. plain viz; W.P. 20 N. 15 W. 31. N.P. 18 S. 29 $\frac{1}{2}$ E. 2:25
 Set new Oak stake. & marked new B.T.^s viz; Blk Oak 5 N. 28 E. 10 $\frac{1}{2}$
 W.P. 10 S. 19 E. 1.19 N.T.C. 0042 C.V. 2° 14' E.

35.04 Set hub for Triangulation
 56.25 to hub on West shore of Horsehead Lake. No M.C. found

Oct. 7th 1936

Continued West, same random
 63.58 Old Logging road S.E. - N.W.
 Continued

INDEX 37-6

INDEX 36-7 INDEX 36-6

INDEX 37-11

Section 10, 37-7 Continued Bet. 9 & 16

- Oct. 7th 1936
- 70.80 Enter Blk Ash swamp
- 73.05 1/2 Hub for Triangulation across West Horsehead Lake
- 73.63 Dist to shoreline " " " "
- 79.33 to hub on West side of " " " "
- 80.00 Fell 38 1/2 South of Orig. Gov't 1/4 stake between Secs. 9 & 16. Set new Oak stake identified by old scribed stake & stubs of both Orig. B.T. viz; W.P. 10 S. 29 E. 18 W.P. 10 N. 5 E. 24 (Marks plow stubs about 4" high) Marked new B.T. viz; W.P. 20 S. 76 E. 45 3/4 W.P. 12 N. 53 W. 1.33 1/2 Stake sets on West side of old logging road.
- N.T.C. 0048 C.V. (Approx.) 2° 00' E.
- Oct. 8th 1936
- 20.00 Set West 1/8 stake bet. Secs. 10 & 15. Buried Oak stake in shoulder of Horsehead Lake Road. Marked B.T. viz; Blk Oak 5 N. 56 W. 33 W.P. 30 S. 22 E. 1.00
- Oct. 9th 1936
- 56.25 Set M.C. (or 16.25 West of Sec. Cor. 9, 10, 15, 16, 37-7 (in East Horsehead Lake & 10 N. of rav. Marked B.T. viz; Hem. 6 S. 61 W. 08 1/4 W.P. 16 Due North 3 1/2
- 60.00 Set East 1/8 stake bet. 9 & 16 12 N. of rav. Oak Stake, Marked B.T. viz; Blk Oak 3 1/2 N. 89 E. 25 1/2 Blk Oak 4 N. 52 W. 06
- Sept. 30th 1936
- 10, 11, 14, 15 S. E. Section Corner of Sec. 10 37-7. Set Official Iron pipe, brass cap, stamped. Identified by both Orig. B.T. (down but marks plow) viz; W.P. 7 N. 44 W. 35 W.P. 6 S. 86 W. 20 Marked new B.T. viz; Blk Oak 4 S. 17 W. 23 N.P. 10 S. 59 E. 57 3/4

Section 10, 37-7 Continued

Oct. 1st 1936

North from foregoing Section Corner (10, 11, 14, 15) Mag. Var. 2°00' E.

4:72 Fell .04 1/2 East of Orig. Gov't M.C. Identified by steps of Orig.

B.T.'s 1/2; Birch 9 S. 19 W. 11. Birch 8 S. 71 E. 52. Both nearly gone

Set Oak stake and marked new B.T.'s 1/2; N.P. 14 S. 33 E. 89 1/2

W.P. 14 S. 21 W. 1.33 3/4 (Stake has large pile of rocks placed around it)

N.T.C. 0053 C.V. 2°02' E.

4:45 hub for triangulation; Lake Alva.

60.53 to hub on North side of " "

59.70 Fell 1.33 West of Orig. Gov't M.C. on N. side of Lake Alva.

Found both Orig. B.T. steps 1/2; Y.P. 7 N. 65 E. 70 - Y.P. 8 N. 13 W. 65

(Boxing & scribe plain) Set Oak stake, rocks around stake

& Marked new B.T.'s 1/2; N.P. rampike 12" N 43 E. 43 W.P. step 4' N. 5 E.

4 1/2

N.T.C. 0222 C.V. 0°43' E.

Carried same random on North.

60.18 Leave Lake Alva

62.00 " swamp

64.00 Old R.R. Grade

72.00 Enter open marsh

80.79 Fell .42 West of Orig Gov't Cor. 2, 3, 10, 11. (See page 110)

N.T.C. 0352 C.V. 4°01' E.

Section 11, 37-7

	2,3,10,11	10,11,14,15
	For N.W. Section Corner See page 110.	For S.W. Section Cor. see page 118
	For Sec. Line bet. Sec's 10 & 11 See page 119.	For N.E. Sec. Corner See page 107.
	For Sec. Line bet. Secs. 2 & 11 See pages 109, 110.	
Sept. 26 th 1936	11,12,13,14	
	S.E. Section Corner of Sec. 11, 37-7. Set by proportional measurement. Official iron pipe, brass cap stamped. Marked B.T. ^s viz;	
	N.P. stp 9 S. 56 W. 42 1/2. N.P. stp 12 S. 22 E. 23. N.P. stp 10 S. 47 E. 38 1/2	
	See following data for determination.	
Sept. 24 th 1936	At the Sec. Cor. 1, 2, 11, 12 (See page 107) South on random Mag. Var. 3° 10' E.	
	20.00 Needle reads 4° 35' E	
	38.83 Open marsh	
	40.23 Fell 1.15 West of Orig. Gov't 1/4 stake. Set Official iron pipe, brass cap stamped. Identified by old squared stake & stps of Orig.	
	B.T. ^s viz; N.P. 9 N. 12 E. 20. N.P. 7 N. 38 W. 25 (Badly burned)	
	Marked new B.T. ^s viz; J.P. 6 S. 29 E. 86 1/2. Y.P. stp 12 N. 53 E. 61	
	20.11 1/2 Set North 1/8 stk. 57 1/2 E. of ran. Oak stake. Marked B.T. ^s viz;	W.P. stp 9 N 80 E. 13 3/4
	N.T.C. 0285 C.V. Approx. 5° 38' E.	W.P. stp 16 N. 36 E. 58 1/2
	South from foregoing 1/4 stk. Mag. Var. 2° 45' E.	
	4.03 Hub for Triangulation across Lake	
	6.00 To Lake	
	13.86 Over Lake	
	40.00 No Sec. Cor. (11, 12, 13, 14)	
	Between 13 & 14	
Sept. 25 th 1936	41.00 Enter open swamp	
	50.50 Leave " " "	
	60.00 Firelane S.E. - N.W.	
	80.01 Fell 27 1/4 West of Orig. Gov't 1/4 stk. bet. Secs. 13 & 14. Set	
June 30 th 1936	120.00 - 80.00 Official Iron Pipe, brass cap, stamped. Identified by remains of old stake.	
	119.50 - 79.66 2/3 scrap iron around it. Stps of Orig. B.T. ^s nearly gone viz; Birch 8 N. 86 W. 29.	
	Birch 6 East 12 Marked new BT viz; B. Oak 9 S. 27 W. 52	

Section 11, 37-7 Continued

Sept. 25th 1936

Went to Orig. Gov't. $\frac{1}{4}$ stake bet. Secs. 11 & 14. 37-7. Set Official iron pipe, brass cap, stamped. Identified by Orig. B.T. It is now a stp viz; Y.P. 10 N. 64 E. 25. Boxing here, marks burned off. Orig. stake sets .01 link North of a 5" squared pine stub. Remarkd Orig. B.T. and new B.T.'s viz; Blk Oak 8 N. 48 E. 50. Blk Oak 12 N. 20 E. 59

Sept 25th 1936

East from foregoing $\frac{1}{4}$ stake Var. $3^{\circ}00' E.$ (Averaged $3\frac{1}{2}^{\circ}$)

19.81 Firelane S. E. - N. W.

41.47 Intersect N. & S. ranv at 39.49

63.00 Enter spruce & tam. swamp

67.00 Leave " " "

67.60 Old R. R. Grade E & W.

68.70 " " " N. E. & S. W.

80.59 $\frac{1}{2}$ Fell .95 North of Orig. Gov't. $\frac{1}{4}$ stake bet. Secs. 12, & 13

Set Official iron pipe, brass cap stamped. Identified by old scribed stake, lying on ground, burned and stub of Orig. B.T. viz; Y.P. 10 S. 22 E. 14. (Marks plain). Marked new B.T.'s viz; Blk Oak 10 N. 17 W. 11 $\frac{1}{2}$. Blk Oak 8 S. 59 W. 36. Blk Oak 4 S. 17 W. 14 $\frac{3}{4}$, Blk Oak 4 S. 62 E. 26 $\frac{1}{2}$.

80.35 40.00

(.51 South of E. & W. ranv & 1.39 West of N. & S. ranv)

80.59 $\frac{1}{2}$ 40.12

Sept. 26th 1936

South $\frac{1}{2}$ bet. Secs 11 & 12 N.T.C. 03475 C.V. $0^{\circ}36' E.$

20.00 Set South $\frac{1}{8}$ stk .67 W. of ranv. W.P. stake Marked B.T. Y.P. stp 12 S. 22 E. 13

East $\frac{1}{2}$ bet. Secs 11 & 14 N.T.C. 0117 C.V. $2^{\circ}20' E.$

20.06 Set East $\frac{1}{8}$ stk .23 $\frac{1}{4}$ South of ranv. Oak stake buried in shoulder of Firelane, Marked B.T.'s viz; W.P. 12 N. 86 E. 89 $\frac{1}{4}$. Y.P. 8 N. 66 W. 54 $\frac{1}{2}$

Continued.

Section 11, 37-7 Continued

Sept. 30th 1936Again at Orig. Gov't $\frac{1}{4}$ stake bet. Secs 11 & 14 West on random. Mag. Var.2 $\frac{1}{2}$ ° E.

20.70 old R.R. Grade N.E. & S.W.

28.78 Road to Camp Syracuse N.E. - S.W.

29.75 Same S.E. - N.W.

40.05 Fell 40 $\frac{1}{2}$ South of Orig. Gov't Cor. 10, 11, 14, 15.N.T.C. 0101 C.V. 1° 55 $\frac{1}{2}$ E.20.02 $\frac{1}{2}$ Set West $\frac{1}{8}$ stake 20 $\frac{1}{4}$ N. of ranv. Oak stake, Marked B.T. 5 $\frac{1}{2}$ Blk Oak 5 S. 32 W. 06 $\frac{1}{2}$ Blk Oak 6 N. 39 W. 38 $\frac{3}{4}$

Section 12, 37-7

1, 2, 11, 12

For N.W. Section Corner See page 107.

11, 12, 13, 14

For S.W. Section Cor.

See page 120. For Section Line bet. Sec's 11 & 12, See pages 120, 121
(1, 12, 37-7) (6, 7, 37-8)

For N.E. Section Corner, See page 106

West 1/2 of Section Line bet. Secs. 12 & 13. N.T.C. 0234. Corr. Var. 1°40'±E.

20.23 3/4 Set West 1/8 stake 47 1/4 S. of ran. Oak stk. Marked B.T. 5/12;

Y.P. 12 S. 33 E. 72 W.P. 10 N. 18 W. 75 1/2

(12, 13, 37-7) (7, 18, 37-8)

Sept. 16th 1936

S.E. Section Corner of Section 12, 37-7. Set Official iron pipe, brass cap stamped. Found hole of Orig. Corner, as rocks had been placed around it. Found where Orig. Aspens stood. Root holes plain and they both check for course & dist. Marked new B.T. 5/12; Oak 6 N. 42 E. 78, Oak 6 N. 15 W. 108

Sept. 12th 1936

North from foregoing Sec. Cor. Mag. Var. 2 3/4° E.

4.63 old R.R. Grade E. & W.

40.15 Fell 26 1/2 East of Orig. Gov't 1/4 stake bet. 12 & 7. Set Official

iron pipe, brass cap, stamped. Identified by old stake and stp.

of Orig. B.T. viz; W.P. 14 N. 45 E. 12 (Boxing & part of marks clear).

Marked new B.T. 5/12; Blk Oak 6 N. 49 W. 42 1/2, Blk Oak 6 N. 69 W. 49 1/2.

N.T.C. 0066. C.V. 3°08'±E.

20.07 1/2 Set South 1/8 stake. 13 1/4 W. of ran. Oak stk. Marked B.T. 5/12;

Y.P. 8 N. 53 E. 32 1/2

Y.P. 6 N. 71 W. 101

Sept. 17th 1936

North from foregoing 1/4 stake Mag. Var. 3°05'±E.

31.90 old logging road

37.60 logging road

40.12 1/2 Fell 27 East of Sec. Cor. (1, 12, 37-7) (6, 7, 37-8) (See page 106)

N.T.C. 0067 C.V. 3°28'±E.

20.06 1/4 Set North 1/8 stk. 13 1/2 W of ran. Cedar stk. Marked B.T. 5/12;

J.P. 8 N. 4 W. 18 1/2

J.P. 6 N. 78 E. 24 1/2.

Sept. 26th 1936

Between Secs 12 & 13 40.47 1/2 N.T.C. 0234 C.V. 1°40'±E

20.23 3/4 Set West 1/8 stk. 47 1/4 S. of ran. Oak stk. Marked B.T. 5/12; Y.P. 12 S. 33 E. 72
W.P. 10 N. 18 W. 75 1/2

Section 13, 37-7

(12,13,37-7)(7,18,37-8)

11,12,13,14

For N. E. Section Corner See page 123. For N. W. Section Corner

See page 120. For West 1/2 of Section Line bet. 12 & 13, See page 121, 123

June: 11th 1936

(13,24,37-7)(18,19,37-8)

S. E. Section Corner of Section 13, 37-7. Set Official Iron pipe,

brass cap stamped. Identified by old squared stake and one

Orig. B.T., broken off & down 1/2; W.P. 1/2 S. 44 W. 25. & D.H. Vaughan's

B.T. 1/2; W.P. 1/4 S. 26 1/2 W. 50. Corner sets in old logging road

Marked new B.T.'s 1/2; W.P. stub 8 S. 47 W. 67. W.P. stub 10 N. 84 1/2 E. 86

Sept 16th 1937

North from foregoing Section Corner Range Line bet. Ranges 7 & 8 Mag. Var.

2° 10' E.

11.50 Old road N.E.-S.W.

22.72 Old Tote Rd E. & W.

30.00 Enter swamp

38.00 Leave "

40.00 No 1/4, stk.

55.75 Old road E. & W.

59.26 Old Tote Road N.E.-S.W.

80.18 Fell 1.77 1/4 East of Sec. Cor. (12,13,37-7)(7,18,37-8). (Page 123)

N.T.C. 0096 C.V. 2° 43' E

Y.P. 20 N. 49 W. 44

60.13 1/2 Set North 1/8 stk. 57 3/4 W. of ran. Marked B.T.'s 1/2; Y.P. 24 S. 40 E. 20 3/4

W.P. 34 N. 39 E. 95

40.09 Set 1/4 stk. 38 1/2 W. of ran. Official iron pipe, brass cap, stamped B.T.'s 1/2; Y.P. 20 S. 38 W. 71

20.04 1/2 Set South 1/8 stk. 19 1/4 W. of ran. Tam stk. Marked B.T. 1/2; Y.P. 18 S. 9 E. 79

June 12th 1936

At Sec. Cor. (13,24,37-7)(18,19,37-8) (See top of this page) West on random, Mag. Var. 2° 00' E

10.54 N. & S. Logging road

15.19 Enter spruce sup.

25.00 N. & S. Logging road

28.69 Leave swamp.

31.39 Enter Tam. sup.

36.53 1/2 Fell 1.45 North of Orig. Gov't M.C. Identified by Orig. Gov't B.T.'s 1/2;

Tam. 6 S. 61 E. 32 Spruce 6 N. 57 W. 13. Put in new Oak stk. & marked

new B.T. 1/2; Y.P. 12 N. 56 W. 1.29 1/2 N.T.C. 0397 C.V. 4° 16' E.

Section 13, 37-7 Continued. Also bet. Secs. 14 & 23

June 12th 1936

37.57. Leave Tom's swamp.

39.64. Maud Lake. (39.21 Offset North 68, thence W. 1.70 1/4, thence N. 1.82) to avoid cutting good pine timber.

40.91 1/4 to hub for triangulation. (True base 2.50)

79.14 1/4 Over Maud's Lake

June 13th 1936

80.30. Fell 1.13 1/2 North of Orig. Gov't M.C. Identified by stp of Orig. B.T. viz;

Ft. 10. N. 23 E. 36. (Very near gone) Old turtle & fish on Pine rampike on N. & S. Line near M.C. (Thus M.C. is for N. & S. section Line)

Set new Oak stake, Marked B.T. viz; W.R. 14 N. 7 1/2 W. 70.1ks

W.R. 14 N. 42 W. 1.13. Grey Bldr 50 N. 15 E. 20. (Cross on it)

Still on same random, could not find M.C. on West side of Maud's Lake

Lake

87.68 Wet Pot Hole

88.68 Over " "

92.28 Hub on East shoulder of firelane

92.54 Firelane

94.90 Very wet open swamp

100.24 Hub for triangulation over pond

108.05 Over Pond

120.00 No 1/4 stake

122.30 Old R.R. Grade N. & S.

156.10 Logging road N. & S.

159.69 Fell 3.34 1/4 North of Orig. Gov't Cor.

14, 15, 22, 23. Set Official iron pipe, brass cap, stamped. Identified

by Orig. B.T. viz; Tam 7. N. 36 W. 48. Tam 8. N. 67 E. 78; Tam 6. S. 27 E. 76

(down; but marks plain) (Found point of Orig. Gov't stake) Marked new

B.T. viz; W.R. stp 28. N. 29 E. 85. Tam 5. N. 6 W. 57

Computations

160.78 - 80.28 = 79.98 Sec. Line bet. 13 & 24

159.69 = 79.98

79.71 " " " 14 & 23 N.T.C. 0148. C.V. 2° 51' E.

Dept. from Sec. Cor. 13, 14, 23, 24 in Maud's Lake: 12.16 1/2

Dist. from M.C. on E. side of Maud's Lake to Sec. Cor. 13, 14, 23, 24 is 43.44 1/2 & Var. is 2° 56' E.

INDEX 37-6

INDEX 36-7 INDEX 36-6

INDEX 37-11

Section 13, 37-7 Continued

As from data (Page 120) & (Page 121) the South $\frac{1}{2}$ of Section Line between Sections 11 & 12 is 39.83... N.T.C. 00058 C.V. $2^{\circ}28\frac{1}{2}'E$.

June 29th 1936

As from my random bet. Secs 23, & 24

North from M.C. on North side of Maud's Lake (bet. 13 & 14) Mag. Var. $2\frac{1}{2}'E$

84.50 Enter wet marsh

89.00 Leave " "

97.23 Intersect Lake 95.01 $\frac{1}{4}$ hub for triangulation

111.62 to hub on North side of Lake

112.30 Firelane

112.48 Very wet swamp

115.00 Leave wet "

119.50 Fell .07 West of Orig. Gov't $\frac{1}{4}$ stake bet. Secs 13 & 14. (See page 120)

(38.80 M.C. to $\frac{1}{4}$ stake) N.T.C. 0018 C.V. $2^{\circ}24\frac{1}{2}'E$

Y.P. stp 10 N. 44 E. 19 $\frac{1}{2}$

97.02 Set M.C. on South side of small lake Oak stk. Marked B.T. $\frac{1}{2}$ V12;

Y.P. 11 N 13 E. 59'

Oak 5 S. 40 E. 40

111.62 Set M.C. on North side of small lake Oak stk. Marked B.T. $\frac{1}{2}$ V12;

Oak 8 S. 8 W. 92

Sept 26th 1936

As from page 120, 121, the North $\frac{1}{2}$ of Section Line between Secs 13 & 14

is 40.00 in length & N.T.C. 02787 C.V. $4^{\circ}21'E$

20.00 Set North $\frac{1}{8}$ stk .108 W. of ran. Oak stk. Marked B.T. $\frac{1}{2}$ V12;

Y.P. stp 12 S 35 E 1.25

Y.P. 10" N. 51 E. 1.25 $\frac{3}{4}$

Section 14, 37-7

11, 12, 13, 14

10, 11, 14, 15

For N.E. Section Corner See page 120. For N.W. Section Corner
See page 118. For Sec. Line bet. Secs. 11 & 14 See page 121.
For Section Line bet. Sec's 13 & 14 See page 126.

June 13th 1936

As from data on page 125 the Section Line between Sections 14 & 23
is 79.71 in length. N.T.C. 0148 C.V. 2° 51' E.

June 15th 1936

19.92³/₄ Set East ¹/₈ stk. 2.45¹/₂ S. of ran. Oak stake, Marked B.T. 5. viz;
W.B. 6" N. 24 W. 1100
Y.P. stp 5 N. 22 E. 727

39.85¹/₂ Set ¹/₄ Corner. 2.75¹/₂ S. of ran. (Official Corner) brass cap, stp'd. Marked B.T. viz;
Grey Bldr 48" N. 33 W. 2.49¹/₂

59.78³/₄ Set West ¹/₈ stake. 3.04¹/₂ S. of ran. Oak stk. Marked B.T. 5. viz;
Y.P. stp 5 S. 21 E. 54
W.P. stp 20. S. 68 E. 92¹/₂

3.58 Set M.C. on West side Maude Lake. Marked B.T. 5. viz;
W.P. 14 N. 42 W. 48
W.P. 12 West 547

Section 15, 37-7

10, 11, 14, 15

For N. E. Section Corner. See page 118. For West 1/2 of Section Line
bet. Secs 10 & 15 See page 117, 118. For Section Line bet. Secs. 15 & 16
See page 115

Oct 9th 1936

Between Secs. 15 & 16 N.T.C. 0060. C.V. $3\frac{1}{2}^{\circ}$ E.
W.P. stp 10 N. 57 E. 61
20.18 $\frac{3}{4}$ Set South $\frac{1}{8}$ stk. .08 E. of ran W.P. stk. Marked B.T.^s VIZ;
W.P. stp 10 N. 5 W. 70 $\frac{1}{4}$

June 16th 1936

At the Sec. Cor. 14, 15, 22 & 23 (See page 125) West on random, Mag. Var. $2\frac{1}{4}^{\circ}$ E.

1.87 Leave swamp
4.96 Hub for Triangulation across Lake
6.28 Enter swamp
9.59 To Lake
20.57 Over Lake to hub (20.10 leave Lake) (20.20 leave swamp)
25.14 Old R.R. Grade N. & S.
40.00 No 1/4 Corner
47.63 Old R.R. Grade N. & S.
58.70 Town Road

79.34 Fell 73 South of Sec. Cor. com. to Secs 15, 16, 21, 22. (See page 114))

N.T.C. 00922 C.V. $2^{\circ} 28'$ E.

June 20th 1936

39.67 Set $\frac{1}{4}$ stk. Official iron pipe, brass cap, stamped. $36\frac{1}{2}$ N. of ran. Marked B.T.^s VIZ;
W.P. stp 18 N. 74 W. 1.14
W.P. stp 15 N. 48 E. 1.14 $\frac{1}{2}$

59.50 $\frac{1}{2}$ Set West $\frac{1}{8}$ stk Tam. stk. .55 N. of ran Marked B.T.^s VIZ;
W.P. stp 12 S. 37 E. 34 $\frac{1}{2}$
W.P. stp 14 S. 48 W. .67

20.57 - Set M.C. on West side of Lake. 19 N. of ran. Tam. stk. Marked B.T. VIZ;
W.P. stp 15 S. 13 W. .35

Section 22, 37-7

15, 16, 21, 22

14, 15, 22, 23

For N. W. Section Corner See page 114. For N. E. Section Corner
See page 125. For Sec. Line bet. Secs. 15 & 22 See page 128

July 1st 1936

At the Sec. Corner 14, 15, 22, 23 (See page 125). South on random, Mag. Var.

2 1/2[±] E.

4.44 Leave swamp

19.20 Open marsh (east edge of random)

19.93 Somebody's Syd. stk. 29 East

26.36 Leave open marsh

38.90 Old R.R. Grade (travelled)

57.50 Enter Tam. swp.

58.61 Creek 56 West

64.25 Leave Tam. swamp

80.03 1/4 Fell. 1 1/2 East of Orig. Gov't Corner

22, 23, 26, 27. Set Official iron pipe, brass cap, stamped, Identified

stp. of Orig. B.T. viz; W.P. 12 S. 48 W. 14' Part of facing & scribe plain

Stp. of other B.T. here but badly burned. D.H. Vaughan's corner sets about 100'

chain South. (See his notes, Book 8 P. 137). Marked new B.T.s viz;

W.P. stp. 8 S. 80 W. 48 J.P. 5 S. 54 E. 13 1/2 Blk Oak 5 N. 80 E. 79 3/4

Y.P. stp. 12 N. 43 1/2 E. 56 N.T.C. 0014 C.V. 2° 25' E.

June 3rd 1936

60.02 5/8 Set South 1/8 stk. .08 3/8 W. of ran. Tam. stk. Marked B.T.s viz;

W.P. 16 S. 62 E. 1.24

W.P. 14 N. 20 E. .45 1/2

Y.P. 9 N. 32 W. .75

40.01 3/4 Set 1/4 stk. .05 3/4 W. of ran. Official iron pipe, brass cap, stamped, Marked B.T.s viz;

W.P. 22 S. 87 E. .96

Y.P. 12 N. 70 W. 1.47

20.00 1/8 Set North 1/8 stk. .03 W. of ran. Tam. stk. Marked B.T.s viz;

Y.P. 9 N. 14 W. 1.70

June 17th 1936

At the Section Cor. 15, 16, 21, 22 (See page 114). South on random/ Mag. Var.: 2° 00' E.

10.70 Horsehead Lake Road

20.66 Enter spr. swamp

32.68 Leave " "

34.22 R.R. Grade E. & W

35.70 Enter swamp

38.52 Leave " "

Over - Continued

Section 22 37-7 Continued

39.51 R.R. Grade E. & W.

39.74 $\frac{3}{4}$ Fell. 2.55. West of Orig. Gov't $\frac{1}{4}$ stk bet. Sec's 21 & 22

Set Official iron pipe, brass cap, stamped 1. Identified by stps. of Orig.

B.T.^s (marks plain on one); viz; Spruce 6 N. 10 W. 20. Spruce 8 N. 73 E. 05Found point of Orig. stake. Marked new B.T.^s viz; Tam: 5 S. 82 W. 1.15

W.P. stp 10 S. 18 W. 99

N.T.C. 06415. C.V. Approx. 5° 32' E.

June 26th 1936June 17th 1936South from foregoing $\frac{1}{4}$ stk. Mag. Var. 3 $\frac{1}{4}$ ° E.

.50 Leave swamp

39.84 Fell 1.79 East of Orig. Gov't Cor.

21, 22, 27, 28. Set Official iron pipe, brass cap, stamped 1. This corner is

a perpetuation of W^m Allen's & D. H. Vaughan's. Identified by old squaredstake & D. H. V.'s B.T.^s viz; W.P. stp 10 N. 34 $\frac{1}{2}$ W. 18. W.P. stp 15 S. 88 E. 25

Marked new B.T. viz; Oak 5 S. 22 W. 48

N.T.C. 04492. C.V. 1° 40' E.

June 27th 1936June 20th 193619.87 $\frac{3}{8}$ Set North $\frac{1}{8}$ stk. 1.27 $\frac{1}{2}$ E. of ran. Tam stk. Marked B.T.^s viz; Y.P. stp 9 N. 10 W. 53W.P. stp 22 N. 34 E. 1.10 $\frac{1}{2}$ W.P. stp 9 S. 59 W. 1.81 $\frac{1}{2}$ 19.92 Set South $\frac{1}{8}$ stk. 89 $\frac{1}{2}$ W. of ran. Oak stk. Marked B.T.^s viz;

W.P. stp 8 N. 74 E. 40

Section 23, 37-7

14, 15, 22, 23

For N.W. Section Corner. See page 125. For Sec. Line bet. Sec's 14 & 23. See page 127. For Sec. Line bet. Secs. 22 & 23 & Sec. Cor. 22, 23, 26, 27. See page 129. As from proportions on Secs. 13 & 14. Sec. Cor. 13, 14, 23, 24. Sets 1.03. South of M.C. on N. side of Maids Lake.

23, 24, 25, 26

June 26th 1936 S.E. Section Corner of Sec. 23, 37-7. Set Official iron pipe, brass cap stamped. Identified by D.H. Vaughan's stake (down & rotted in pasture) & his B.T.'s viz; W.P. stp 30 S. 54 E. 10 1/4 W.P. stp 24 S. 10 W. 1.60. Marked new B.T.'s Blk Oak 5 N. 86 W. 44. W.P. stp 30 N. 49 E. 35. He claims Orig. B.T.'s were here. It checks out good with contingent running thereto.

June 27th 1936

North from foregoing Sec. Cor. N. Tag. Var. 2° 35' E.

8.00 Enter open marsh

13.77 Leave " "

39.96 Enter " "

49.00 Leave " "

55.72 Fire Lane

59.32 Open marsh

65.00 Leave " "

68.39 Fell 01 West of Orig. Gov't. M.C. Identified by stps of Orig. B.T.'s viz;

W.P. 15 S. 20 W. 19. W.P. 8 S. 25 E. 2 1/2. (Marks plain.) Set Oak stake

Marked new B.T.'s viz; W.P. 12" S. 36 E. 14'. Y.P. 14 S. 54 W. 35.

67.54 Set hub for triangulation

80.70 to M.C. on North side of Lake (Dept 34 West of M.C. on N. side Lake (Sec. Line extended).

As from proportions previously determined, the distance bet. Secs. 23 & 24

is 79.67

59.74 Set North 1/8 stk. (Oak stk in open & wet marsh. Marked B.T.'s viz; W.P. stp 28 S. 8 W. 48 W.P. stp 30 S. 16 E. 75

39.83 1/2 Set 1/4 stk. Official iron pipe, brass cap stamped. Marked B.T.'s viz; W.P. stp 22 S. 79 W. 64 1/2 W.P. stp 24 S. 51 E. 1.00

19.91 3/4 Set South 1/8 stk Oak stk Marked B.T.'s viz; Y.P. 8 N. 61 E. 37' X.P. 12 N. 16 W. 71

Section 24, 37-7

(13, 24, 37-7) (18, 19, 37-8)

For N. E. Corner of Section 24, 37-7. See page 124. For Sec. Line bet Secs. 13 & 24. See page 124, 125 (Dist. to M.C. on East side of Mauds Lake 36.53 1/2. Dist from foregoing M.C. to Sec. Cor. in Mauds Lake 43.44 1/2. $V. 2^{\circ} 55' E.$
For Sec. Line bet. Secs. 23 & 24. See page 131

June 11th 1936

(24, 25, 37-7) (19, 30, 38-7)

June 10th 1936

S. E. Section Corner of Section 24, 37-7. Set Official iron pipe, brass cap, stamped. Identified by D.H. Vaughan's stake, perpetuation of Orig. Gov't. His B.T. viz; W.P. stp 30" N. 78' E. 95. Marked new B.T. viz; Grey Bldr 40" Dia. N. 37 1/2 W. .08 (Cross on it) W.P. stp 20" S. 60 1/2 E. 11.15 1/2

June 10th 1936

North from foregoing Sec. Cor. Mag. Var. $2^{\circ} 03' E.$
17.14 Fell .05 1/2 West of Orig. Gov't M.C. on south side of Lake Mildred. Identified by old sq'd. stake. B.T. stp of Orig. B.T. viz; W.P. 20 S. 22 W. .37
Orig. Burch is gone, but stool is here. Marks are very plain on Pine B.T.
Set new oak stake and marked new B.T. viz; Y.P. 12 S. 39 W. 33 1/2
Blk Oak 8 S. 78 E. .211

16.85 Set hub for triangulation

27.80 Dist to hub on N. side of lake

27.72 1/2 Fell .01 1/2 East of Orig. Gov't M.C. on North side of lake. Identified by old stake & remains of Orig. Burch 6 N. 11 W. 15. Set Oak stake & marked new B.T. viz; W.P. 10 N. 88 W. 1.38. (Dist. shoreline to shoreline 27.33)

Continued North on same random

40.43 Fell .02 East of D.H. Vaughan's 1/4 stk. Found his old stk & his B.T. viz; W.P. stp 24' N. 44 1/4 W. .97 1/2. W.P. stp 24' S. 51° 35' E. 30 1/2. Set Official iron pipe, brass cap, stamped. Marked new B.T. viz; Blk Oak 5 S. 66° 50' E. .66.
Blk Oak 6 S. 66 1/2 W. 1.01 1/2.

June 11th 1936

Section 24, 37-7 Continued

June 11th 1936Northv. from foregoing 1/4 stk. Mag. Var. $2^{\circ}00' E$

20.21 - Fell. 27 1/2 East of D.H.V. 1/8 stk. His old stake & B.T. 1/2; W.P. stp 10 S. 56 W. 31

Y.P. 10. N. 64 E. 15 1/4. Set new stake & made new B.T. W.P. 12 S. 74 W. 41 1/2
carried same random on North

40.31 1/2 - Fell. A 7 3/4 East of Sec. Cor. (13, 24, 37-7) (18, 19, 37-8) (See Page 124)

N.T.C. 0118. C.V. Approx. $2^{\circ}41' E$

Section 25, 37-7

(24, 25, 37-7) (19, 30, 38-7)

23, 24, 25, 26

For N.E. Section Corner See page 132. For N.W. Section Corner,

See page 131. ...

June 8th

25, 26, 35, 36

June 24th 1936

S.W. Section Corner of Section 25, 37-7. Set Official iron pipe, brass cap stamped, identified by two old squared stakes, rotted and on ground stubs of Orig. B.T.s 4' high marks plain viz; Y.P. 15 S. 45° E. 38. Y.P. 15 S. 26° W. 22. Marked new B.T.s viz; W.P. 10 N. 81° W. 44'. Y.P. 8 S. 10° W. 11 1/2'. W.P. 10 S. 34° E. 56.

June 10thJune 24th 1936

North from foregoing Sec. Cor. Mag. Var. 2 3/4° E.
 10.00 Enter Tag Alder swamp
 18.90 Spring Creek
 21.00 Big Spring
 17.03 - Hub for Triangulation

25.45 Hub on N. side of spring

June 26th 1936

30.22 Leave swamp

40.46 Fell. 20 3/4 West of D.H. Vaughans 1/4 stake. Set Official Iron pipe, brass cap stamped, identified by his old stake and B.T.s viz; W.P. stp 14 N. 1/2° W. 57. W.P. stp 20 S. 80 1/2° E. 94 1/2. Marked new B.T.s viz; Cedar stp 12" S. 61° E. 79. W.P. stp 22 S. 42° E. 58 1/2. N.T.C. 00512. C.V. 2° 43' E.

June 20thJune 10thJune 26th 1936

North from foregoing 1/4 stk., Mag. Var. 2 1/2° E.

21.38 Enter Cedar swamp

27.47 Leave " "

28.89 E & W. old R.R. Grade & road

40.25. Fell. 04 1/2 West of Sec. Cor. 23, 24, 25, 26 (See Page 131) ..

N.T.C. 00111 C.V. 2° 26' E.

W.P. stp 8 S. 51° W. 1° 33'

June 30th 1936

20.12 1/2, Set North 1/8 stk Cedar stake Marked B.T.s viz; Cedar stp 10 N. 6° W. 1° 52'

June 23rd

Continued

Section 25-37-7 Continued

June 8th 1936 (25,36,37-7)(30,31,37-8)
 S. E. Section Corner of Section 25, 37-7 Set Official iron pipe, brass cap, stamped. Identified by steps of Orig. B.T.s viz; W.P. 12 S. 19 W. 12 (tipped over & nearly burned up. W.P. 8 N. 40 E. 24' (Nearly gone) Found old stake with rotted stake in it. Marked new B.T. viz; Y.P. 10; S. 68 W. 1.80 Nothing else near. Placed rocks around stake

June 10th 1936 North from foregoing Sec. Cor. on Range Line Mag. Var. 2° 08' E.
 30.00 Wet Pot Hole
 31.40 Leave " "

40.23 1/2 Fell .05 East of D. H. Vaughan's 1/4 stake. Set Official iron pipe, brass cap. Identified by remains of Orig. Gov't B.T. nearly gone viz; W.B. 6 S. 37 W. 16 Two old stakes, one scribed and on ground. Marked new B.T.s viz; W.P. stub 30" N. 25 E. 62 1/4. W.P. stub 45" N. 43 W. 95' N.T.C. 00124. C.V. 2° 12' E.

June 20th 1936 20.11 3/4 Set South 1/8 stk. 02 1/2 W. of ran. Cedar stk. Marked B.T.s viz; Elm 10 S. 54 W. 1.49 1/2
 W.P. stp 7 N. 78 E. 07

June 10th 1936 North from foregoing 1/4 stk. Mag. Var. 2° 03' E.
 19.00 old road E. & W.
 40.09 1/2 Fell .04 1/2 East of Orig. Gov't Cor. (24, 25, 37-7)(19, 30, 37-8) See page 132
 N.T.C. 00112 C.V. 2° 07' E.

20.04 3/4 Set North 1/8 stk. 02 1/4 W. of ran. Cedar stk. Marked B.T.s viz; W.P. stp 30 N. 82 E. 1.17
 W.P. stp 28 S. 39 W. 05

June 23rd 1936 At the Sec. Cor. (25, 36, 37-7)(30, 31, 37-8) (See top of page) West on random Mag. Var. 2 1/2° E.
 1.41 Fire Lane
 1.77 Enter Tamu swp (10:35 o'clock Krummel cut his head with axe, sent him to Dr. Shuck).
 40.02 Fell .20 North of Orig. Gov't 1/4 stk. Set Official iron pipe, brass cap, stamped. Identified by point of Orig. Stk & Orig. B.T.s down viz; Tamu 8 N. 10 W. 11 Tamu 8 S. 11 W. 23. Marked B.T.s viz; Cedar 5 S. 17 E. 12. Spruce 5 S. 44 W. 44 1/2. N.T.C. 00499 C.V. 2° 49' E.
 20.01 Set E. 1/8 stk. Cedar stk. 10 S. of ran. Marked B.T.s viz; Tamu 4 North. 51 Tamu 4 S. 29 E. 71

Section 26, 37-7

23, 24, 25, 26

For N.E. Section Corner. See page 131. For S.E. Section Corner and

25, 26, 35, 36

Section Line bet. Secs. 25 & 26 See page 134.

22, 23, 26, 27

For N.W. Section Corner See page 129

July 3

June 3rd 1936

26, 27, 34, 35
S.W. Section Corner of Section 26, 37-7. Set Official Iron pipe, brass cap stamped. Identified by D.H. Vaughan's stks. & B.T.S. viz; W.R. stp 16 N. 3 1/2° E. 24 1/2. W.R. stp 18 S. 66 1/2° W. 36 1/2. D.H.V. could not find the Orig. Sec. Cor. (1911, 1912) so he claims he set it at intersection of timber lines. I combed this area thoroughly myself, without results and as old fence lines terminates at this corner, believed it sound judgment to accept same, as D.H. Vaughan's notes of those periods, shows a fair balance of area. Too many years have elapsed to attempt technology of change.

July 2nd 1936

At the Sec. Cor. 22, 23, 26, 27 (See page 129) South on random Mag. Var. 2° 10' E.
4.36 Enter Tamu & Spruce swamp
7.72 1/2 Creek 25° West.
8.50 Leave swamp
32.64 Old R.R. Grade E. & W. (Travelled).

38.71 1/2 Fell A 2 1/4 West of Orig. Gov't 1/4 stk. Set Official Iron pipe, brass cap stamped. Identified by old stk & stps of Orig. B.T.S. viz; Tamu 12 S. 42° W. 20 Tamu 8 S. 15° E. 12 (nearly all gone) Marked new B.T.S. viz; W.R. stp 26 N. 30° E. 75 W.R. stp 10 N. 88° E. 78 1/2. A very old B.T. viz; Cedar stub 14 N. 40° W. 30 1/2.

N.T.C. 0109 C.V. 2° 47' E.

July 3rd 1936

South from foregoing 1/4 stk. Mag. Var. 2 1/2° E.
1.00 Enter Alder swamp
6.60 Leave " "
10.50 1/2 Goodyear Creek
15.45 Old road

41.18 Fell 2.18 East of D.H. V's Sec. Cor. 26, 27, 34, 35 N.T.C. 0529 C.V. 0° 32' W.

Section 26 37-7 Continued

Between Secs. 26 & 27 South 1/2

20.59 Set South 1/8 stk .109 W. of ran. D.H.V's B.T. viz; W.P. stp 12 N. 25 W. 25 1/2

July 3rd 1936

Between Secs. 26 & 27 North 1/2

19.35 3/4 Set North 1/8 stk .21 E. of ran. Cedar stk. Marked B.T. viz; W.P. stp 36 S. 87 W. 59

Section 27-37-7

	22, 23, 26, 27	26, 27, 34, 35
	For N.E. Section Corner See page 129. For S.E. Section Corner 21, 22, 27, 28 See page 136. For N.W. Section Corner See page 130. For Sec. Line bet. Sec's 26 & 27 See page 136, 137.	
June 17 th 1936	At the Sec. Cor. 21, 22, 27, 28 (See page 130) South Mag. Var. 0° 10' E. 11.56 Old Logging road E. & W. 19.98 1/2 Fell. 09 West of D.H. Vaughan's 1/8 stk. stk. gone, fence post in its place Identified by his B.T. viz; W.P. stp 18 N. 57 1/2 E. 130 vs. Set new Oak stake & marked B.T. viz; Blk Oak 8 S. 24 1/2 E. 31 Blk Oak 10 N. 60 W. 88.	May 9 th 1935
June 19 th 1936	South from foregoing 1/8 stk. Mag. V. 0° 10' E. N.T.C. 0045. C.V. 0° 25' E. 19.98 1/2 Fell. 09 West of D.H. V's 1/4 stk. His old stake & B.T. viz; W.P. stp 20 S. 15 1/4 W. 05 W.P. stp 20 S. 66 E. 17 1/2. Set a new Oak stk.	June 4 th 1936
	South from foregoing 1/4 stk. Mag. Var. 0° 10' E. 17.00 "Y" of old R.R. Grade 19.98 1/2 Fell. 20 West of D.H. V's 1/8 stk. His old stake & B.T. viz; W.P. stp 16 S. 34 1/2 W. 2 1/2 W.P. stp 10 N. 49 E. 28 New Oak stk., new B.T. viz; Blk Oak 10 S. 84 E. 91 Blk Oak 10 S. 79 E. 120 N.T.C. 0100. C.V. 0° 48' E.	
	South from foregoing 1/8 stk. Mag. Var. 0° 00' E. 20.00 Fell. 02 1/4 West of D.H. V's Sec. Cor. N.T.C. 0012. C.V. 0° 04' E. 27, 28, 33, 34. Set Official iron pipe, brass cap, stamped, identified by remains of his old stake & B.T. viz; W.P. stp 18 N. 58 1/2 W. 35 W.P. 15 S. 2 1/2 E. 30 (Also set old piece of R.R. Rail 3'-0" long for corner) Marked new B.T. viz; W.P. stp 24 N. 24 E. 22 1/2 W.P. stp 30 N. 73 E. 50 Average C.V. 0° 25' E.	
May 9 th 1935	At the Sec. Cor. 26, 27, 34, 35 (See page 136) West on random Mag. Var. 2° 03' E. 19.19 1/2 Fell. 08 1/2 N. of D.H. V's 1/8 stk. Stake & his B.T. here 26.10 Hub for triangulation across Good year Creek Flowage 38.14 Over flowage 39.74 Fell. 17 1/2 N. of D.H. V's 1/4 stk. Stake & B.T. here. N.T.C. 0044. C.V. 2° 18' E. (Corr. Angle bet. Sec. Lines 89° 45')	June 22 nd 1936

Section 34, 37-7

27, 28, 33, 34

For N.W. Section Corner See page 138

See page 136

26, 27, 34, 35

For N.E. Section Corner

May 9th 1935

At the Sec. Cor. 26, 27, 34, 35 (See page 136) South on random Mag. Var.

1°54'E. 1300 Needle reads. 1°35'E.

24.69½ Offset 6.00 West

29.39 To Lake Josie, D.H.V.'s M.C. & B.T. diamited out, No evidence left.

60.00 Offset E. into random. 59.86½. Found what I thought was D.H.V.'s ¼. 33½ w. of random. Did not use it. Could not verify location

80.72½ Fell. 18¼ West of Sec. Cor.

June 4th 1936

(34, 35, 37-7) (2, 3, 36-7). In U.S.H. No 8. Offset North 33. Official Iron pipe, brass cap

stamped. True corner location was verified by Ira Smith as being at or

very close to ctrs of U.S.H. No 8; and old Woodboro Road. All B.T.'s were

destroyed.

N.T.C. 0022 C.V. 1°53'E.

From foregoing Sec. Cor. on Town Line, offset 20 North & run West on shoulder of U.S. Highway No 8 Mag. Var. 1°35'E.

40.17 To ¼ stake in ctr. of old road. (extension of U.S.H. No 8) Very old fence

North & found old cedar line tree South. Buried Official Iron pipe, brass cap.

stamped in ctr. of road

(33, 34, 37-7) (3, 4, 36-7)

S.W. Section Corner of Section 34, 37-7. Set Official iron pipe, brass cap, stamped. Identified by stp of Orig. B.T. viz, Y.P. 14 N. 77 W. 16.

11 Others all gone, Stake sets in Fence Line. Nothing here for B.T.'s.

June 22nd 1936

North from foregoing Sec. Cor. Mag. Var. 0°00'

19.98¼ Fell. 08¾ East of D.H. Vaughan's ¼. Identified by his B.T. viz,

W.R. stp 24" S. 51½ E. 53 W.R. stp 14" S. 42¾ W. 33; New Oak stake, New B.T. viz,

W.R. stp 20 S. 53 W. 54 Y.P. stp 16 N. 87 W. 62

Continued

Section 34 37-7 Continued

North from foregoing $\frac{1}{8}$ stk. Mag. Var. $0^{\circ}00^{\prime}$ 13.00 Needle shows $0^{\circ}15^{\prime}$ W.

20.00 Fell. $20\frac{1}{2}$ East of D.H.V.'s $\frac{1}{4}$ stk. Set Official iron pipe, brass cap stamped, identified by remains of his old stake & stps of B.T.'s $\frac{1}{2}$;

W.P. stp 30 N. $39\frac{3}{4}$ E. $77\frac{1}{2}$ W.P. stp 30 S. $9\frac{1}{4}$ W. $20\frac{1}{2}$ N.T.C. 01025 C.V. $0^{\circ}20^{\prime}$ E.

June 3rd 193

North from foregoing $\frac{1}{4}$ stk. Mag. Var. $0^{\circ}20^{\prime}$ E.

19.98 Fell. $08\frac{3}{4}$ East of D.H.V.'s $\frac{1}{8}$ stk. Identified by his old stk. & B.T.'s $\frac{1}{2}$;

W.P. stp 12 N. 57 W. 19 W.P. stp 8 N. 82 E. 33 Set new Tanv. stake & marked new B.T.'s W.P. stp 10 S. 81 W. $41\frac{1}{2}$ W.P. stp 12 S. 52 E. 71

June 3rd 193June 4th 193

Section 35, 37-7

25, 26, 35, 36

26, 27, 34, 35

For N.E. Section Corner, See page 134. For N.W. Section Corner
See page 136. For Section Line bet. Sec's 34 & 35, See page 139.

June 3rd 1936

(35, 36, 37-7) (1, 2, 36-7)

S.E. Section Corner of Section 35, 37-7

As I could not definitely locate foregoing Sec. Cor. on a run from East
Went North in old fence line and found D.H. Vaughan's stake, rotted and
lying on ground. Found his B.T. badly burned, but part of boxing still here viz;
W.P. stp. 20 N. 20 W. 53. Set new Oak stake, Rocks around it & marked a
new B.T. viz; Blk Oak 3 West. 22 1/2. Went north on compass line & found
D.H. V.'s old 1/4 stk lying on ground & rotted. One Orig. B.T. stp & D.H. V.'s B.T. viz;
W.P. stp. 14 N. 64 E. 43. W.P. stp. 22 S. 53 1/2 W. 54 1/2. Set Official Iron pipe,
brass cap, stamped. (See page 142)

Transited in bet. foregoing 1/4 & 1/8 stks; @ run South Mag. Var. 2 1/4° E.
17.00 to U.S.H. N. 8
20.15 to D.H. V.'s 1/8 stk.
40.30 Found stake hole of Orig. Gov't Corner (35, 36, 37-7) (1, 2, 36-7)
also stps of Orig. B.T. viz; Y.P. 20 N. 54 W. 54. (Nearly burned up)
also Orig. Pine B.T. (tipped over & nearly burned up). Set Official
Iron pipe, brass cap, stamped & marked new B.T. viz; Blk Oak
3 S. 60 W. 37 1/2. W.P. stp 24 North. 52 1/2. Rocks around pipe

June 3rd 1936

West from foregoing Sec. Cor. on Township Line, Mag. Var. 1° 54' East.
13.30 Enter swamp
16.21 Leave "
18.50 Enter "
21.20 To Valentuno Lake. 18.03 Set Hub for Triangulation.

June 4th 1936

31.02 Over Lake 30.71 to West side of lake
35.62 Leave swamp
40.31 Fell 07 1/2 South of Orig. Gov't 1/4 stk. Set Official iron pipe, brass cap,
stamped. Identified by remains of old stake and hole. Stps of Orig. B.T. here,
marks burned off viz; W.P. 14 N. 64 W. 23. Y.P. 12 S. 60 E. 32. (chopped & mutilated)
Marked new B.T. viz; Y.P. stp 14 S. 60 W. 88. Y.P. 10 S. 76 E. 1.23. N.T.C. 00186 C.V. 1° 48' E.

INDEX 37-6

INDEX 36-7 INDEX 36-6

INDEX 37-11

Section 35-37-7 Continued

June 1st 1936

West from foregoing 1/4 stk. Mag. Var. $1^{\circ} 48' E.$
 12.70 Enter open swamp
 15.98 Intersect Tony's Pond. 10.20 Hub. for Triangulation // 24.08 Leave pond
 24.99 Leave swamp
 30.00 U.S.H. No 8
 25.15 Hub. on West side of Pond
 40.33 Fell 49 1/2 North of Sec. Cor. (34, 35, 37-7) (2, 3, 36-7) (See page 139)
 N.T.C. 01227 C.V. $2 1/2^{\circ} E.$

June 9th 1936

25.15 Set M.C. on West side of Tony's Pond. 308 S. of run. Scribed stake No. B.T. 5
 12.93 " " " East " " " " 158 S. of run " " " "
 20.16 1/2 " " " South " " " " Will be 290 S of 1/2 in Pond " " " "
 30.41 Set M.C. on West side of Valentino Lake .05 3/4 N. of run. " " " "
 20.15 1/2 Set E. 1/8 stk bet. 35 & 2 .03 1/4 N. of run " " " "

All in
very wet
marsh

June 24th 1936

At 1/4 stk bet. Sec's 35 & 36 (See page 141) Made new B.T. 5 viz,
 Y.P. stp 12 S. 6 W. 73 W.P. stp 18 S. 13 3/4 E. 102 North on random Mag. Var.
 $2 1/4^{\circ} E.$
 1.00 Enter open swamp
 3.72 Leave " "
 26.47 Enter " "
 30.22 Big Spring 78
 31.00 Enter Tamu swamp, all spring holes
 37.33 Leave " & enter spruce sup.
 39.00 " Spruce swamp
 40.28 Fell 24 West of Orig Gov't Cor. 25, 26, 35, 36 (See page 134)
 N.T.C. 00595 C.V. $1^{\circ} 54' E.$

20.14 Set North 1/8 stk 12 W. of run, Oak stk. Marked B.T. 5 viz,
 Y.P. stp 8 East 20 1/2
 W.P. stp 16 S. 34 E. 25 3/4
 Elk Oak 9 S. 84 W. 89

June

June

June

June

Section 36, 37-7

25, 26, 35, 36

(35, 36, 37-7) (1, 2, 36-7)

For N. W. Section Corner, See page 134. For S. W. Section Corner

See page 141. For Sec. Line bet. Secs. 35, 36. See page 141, 142.
(25, 36, 37-7) (30, 31, 37-8)

For N. E. Section Corner See page 135. For East 1/2 of Section Line

bet Secs 25 & 36. See page 135.

36, 37-7, 31, 37-8, 1, 36-7, 6, 36-8.

June 2nd 1936

S. E. Township Corner of Township 37 North of Range 7 East.

Set Official iron pipe, brass cap, stamped. Identified by D. H. Vaughan's

old stk & has B.T. viz; W.P. stp. 15 S. 71 3/4 W. 97. Marks plain and his.

W.B. stp. 7 N. 77 E. 13. (Nearly gone) His perpetuation of Orig. Gov't Corner.

Marked new B.T. viz; W.P. stp. 15 S. 71 3/4 W. 97.

West from foregoing Township Corner. Mag. Var. 1 1/4° E.

40.22 Fell. 78 1/2 North of D. H. Vaughan's 1/4 stk. Perpetuation of Orig. Gov't.

Two old scribed stakes down. As both the Township Corner & foregoing

1/4 Cor. were in a severe cyclone area Orig. B.T. were blown over & shortly

after Vaughan's & Dorr's identification were burned up in forest fires.

Set Official Iron Pipe, brass cap, stamped. Marked new B.T. viz;

W.P. stp. 24 S. 55 W. 27. Blk Oak 4 S. 10 E. 13 1/4. Blk Oak 4 S. 80 E. 32 1/4.

N.T.C. 0195 C.V. 2° 22' E.

June 22nd 1936

20.11 Set East 1/8 stk. 39 1/4 S. of ran. Oak Stk. Marked B.T. viz;

W.P. stp 12 N. 31 W. 211

Blk Oak 4 N. 7 W. 52 1/2

June 2nd 1936

West from foregoing 1/4 stk Mag. Var. 2° 22' E.

40.25 Fell. 35 South of Orig. Gov't Cor. 35 & 36, 1, & 2 (See page 141)

N.T.C. 00869 C.V. 1° 52' E.

June 22nd 1936

20.12 1/2 Set West 1/8 stk. 17 1/2 N. of ran. Oak Stk. Marked B.T. viz;

W.P. stp 20 N. 18 E. 73

W.P. stp 20 S. 51 E. 32 1/2

(Old B.T. mark here)

Continued

Section 36 37-7

June 8th 1936

At the S.E. Township Corner of 37-7 (See foregoing page) North on

random Mag. Var $3^{\circ}13'E$

10.00 U.S Highway NE B

20.43 Fall. 29 West of D.H.V. $1/8$ stk. Found his B.T.^s Note: After projecting Range Linethru' this corner & carrying on to Orig. Gov't $1/4$ stk, which I found, buried deep

in very wet marsh. I rejected this corner.

35.43 Enter wet marsh

40.23 Fall. 14 West of Orig. Gov't $1/4$ stk. bet. Secs. 36 & 31. Set Official iron pipe

brass cap, stamped. Identified by Orig. stake, tipped over & buried deep in

marsh. It was scribed and very old. Found two old stakes. Orig. B.T.^s wereburned up & there is nothing here for B.T.^sN.T.C. 00605 C.V. $2^{\circ}03'E$ June 9th 193620.11/2 Set South $1/8$ stk. .07 E. of ran. Oak stk. Marked B.T.^s W. 20. N. 35. W. .97

Y.R. 10 S. 75 W. 1.82 1/2

W. R. 20. N. 35. W. .97

North from foregoing $1/4$ stk. Mag. Var. $2^{\circ}03'E$

2.54 Leave swamp

19.00 Fire lane d

35.64 Fire lane e

40.20 Fall. .04 West of Orig. Gov't Cor. (25, 36, 37-7) (30, 31, 37-8) See page 135

N.T.C. 00099 C.V. $2^{\circ}06'E$ 20.10 Set North $1/8$ stake .02 E. of ran. Cedar stake. Rocks around it. No B.T.^s near.

INDEX 37-6

Secs	1	Pages	147, 148, 149	Diagram	Page	150
"	2	"	150	"	"	150
"	3	"	151	"	"	151
"	4	"	152	"	"	151
"	5	"	153	"	"	154
"	6	"	154	"	"	154
"	7	"	155	"	"	157
"	8	"	156	"	"	157
"	9	"	157	"	"	157
"	10	"	158	"	"	158
"	11	"	159	"	"	159
"	12	"	160	"	"	160
"	13	"	161	"	"	160
"	14	"	162	"	"	164
"	15	"	162	"	"	164
"	16	"	163	"	"	164
"	17	"	163	"	"	164
"	18	"	164	"	"	164

Dec

Dec. 5

TOWNSHIP 37 North, Range 6 East

Verification & Perpetuation of Original Government
Corners & Proportional Reestablishment where same were
obliterated

V. M. Maine, County Surveyor 1936

Clarence Christau, Head chainman

Herbert Freund, Rear chainman

Clayton Freund, Axeman

Adolph Krummel, Axeman

Willard Farrell, Axeman

Section 1, 37-6

1, 6, 31, 36

Dec. 9th 1936

N. E. Section Corner, or N. E. Corner of Township 37 N. R. 6 E.:

As this corner is in Bearskin Lake, I went to the N. E. corner
East side of said Lake. I was at this corner about 14 years ago and
found Orig. Cedar down with marks plain. Stip of Orig. Birch was here
also. Found Orig. stake, buried deep in ground. Set new stake, now an
iron pipe. H. C. Hall verified this location also. See his notes for new
B.T.?

Sighted on N. C. on West side of Bearskin Lake and needle reads
2° 20' East. Run & chained West on ice. Dist. 78.05. Found both Orig.
stps nearly gone viz; Spruce 8. N. 33 W. 28 (W.B. 12) S. 5 W. 35. 1.5
Set new Tam stake & marked new B.T. viz; Tam stub 14° N. 8 W. 14 1/4'
Y. P. 12 S. 85 W. 1.24.

Dec. 5th 1936

Prolonged Town Line on West... 85.22 1/2 Fell. 08 South of Soc. Cor.
(1, 2, 37-6) (35, 36, 38-6). Set Official iron pipe, brass cap stamped.

This corner was an old angle R. R. iron. Verified by 3 surveyors for
court action viz; Posie vs Pier years ago. Ira Smith verified this location
also. Orig. B.T. were blown over & burned up. No evidence of them now.

Section 1, 37-6 Continued

Marked new B.T.P. 1/2; Ironwood 2" N. 84 E. 38 1/2; Blk Oak 2 1/2 N. 56 E. 30;

Dec. 9

Blk Oak 3 1/2 N. 37 E. 47 1/4

1, 2, 11, 12

Dec 23rd 1936

S.W. Section Corner Section 1, 37-6

Set Official iron pipe, brass cap, stamped, Identified by steps of Orig. B.T.P.

Marks plain 1/2; Tamv. 12 N. 42 W. 13 Tamv. 10 N. 42 E. 33; Found points

of 3 old stakes. Marked new B.T.P. 1/2; Spruce 5 1/2 South 3 1/2

Spruce 5 S. 85 E. 44 1/2; Spruce 3 N. 5 E. 316; Spruce 4 N. 69 W. 28 1/2

Janv. 13th 1937

North from foregoing Sec. Cor. Mag. Var. 2° 55' E.

6.25 Leave swamp

10.00 Enter " Spruce

24.60 C.M. St. P. R.R. R.O.W. Fence

27.66 " " " " " "

30.77 " " " " " "

34.00 Enter spruce swamp

38.00 Pond

39.85 Over pond

43.00 Leave swamp

44.46 C.M. St. P. R.R. R.O.W. Fence

46.62 " " " " N.E.-S.W.

48.50 " " " " R.O.W. Fence

69.40 " " " "

82.70 2 Fell 1/2 East of Sec. Cor. 1, 2, 35, 36? See page 147?

81.40 - 41.40 82.70 - 42.06 = 40.64

N.T.C. 0037 C.V. 3° 13' E.

82.70 42.06

Dec. 10

Y.P. 5 S. 34 W. 1178

40.64 Set 1/4 stake. Official, iron pipe, brass cap, stamped, Marked B.T.P. 1/2;

W.P. 3 N. 12 W. 30 1/2

Spruce 3 N. 53 E. 194

20.32 Set South 1/8 stke 0 1/2 W. of ranv. Tamv. stke. Marked B.T.P. 1/2;

Spruce 3 S. 37 E. 234

Oct 28

Section 1, 37-6 Continued

Dec. 9th 1936

As from page 147, the Township Line was set and run on ice, between N.T.C. on Big Bearskin Lake, 4.12 West of M.C. on East shore of Bearskin Lake; set a temporary Township corner on ice and run South Mag. Var. $2^{\circ}50'$ East $\Delta 90^{\circ}30'$

9.99 Orig. Gov't M.C. on S.E. shore of Lake. There is a piece of R.R. Rail for Corner. Found where Orig. Birch stood, viz; $14''$ S. 80° E. 28

Continued South on same tangent

40.38 E. & W. Road

42.26 $\frac{1}{2}$ Fell. 89 $\frac{1}{2}$ East of D.S. Burnetts $\frac{1}{4}$ Corner. Iron pipe and old squared & rotted stake on ground. His B.T. $\frac{1}{2}$; Blk Oak 7 S. 40° E. 82 $\frac{3}{4}$. Y.P. 8 S. 40° W. 82

Set Official iron pipe, brass cap, stamped. N.T.C. 0277 C.V. $13^{\circ}15'$ East

Dec. 10th 1936

South from foregoing $\frac{1}{4}$ stake. Mag. Var. $2^{\circ}45'$ E.

20.22 $\frac{1}{2}$ Fell. 26 East of D.S. Burnetts $\frac{1}{8}$ stk. His B.T. $\frac{1}{2}$; W.P. stp 32 N. $9^{\circ}2'$ W. 04
W.P. stp 28 S. 21° W. $10^{\circ}2'$

38.29 Road N.E. - S.W.

40.32 Fell. 55 East of Orig. Gov't Corner

(1, 12, 37-6); (6, 7, 37-7). Set Official iron pipe, brass cap, stamped.

Identified by stp. of Orig. B.T. $\frac{1}{2}$; Y.P. 20 N. 7° E. 31. Marks are plain

Marked new B.T. $\frac{1}{2}$; Blk Oak T. S. 73° E. 17. Blk Oak 5. N. 20° W. 30 $\frac{3}{4}$.

Blk Oak 3 $\frac{1}{2}$ S. 88° E. $19^{\circ}2'$; Blk Oak 4 $\frac{1}{2}$ S. 18° W. $49^{\circ}2'$

N.T.C. 0136 C.V. $2^{\circ}00'$ E.

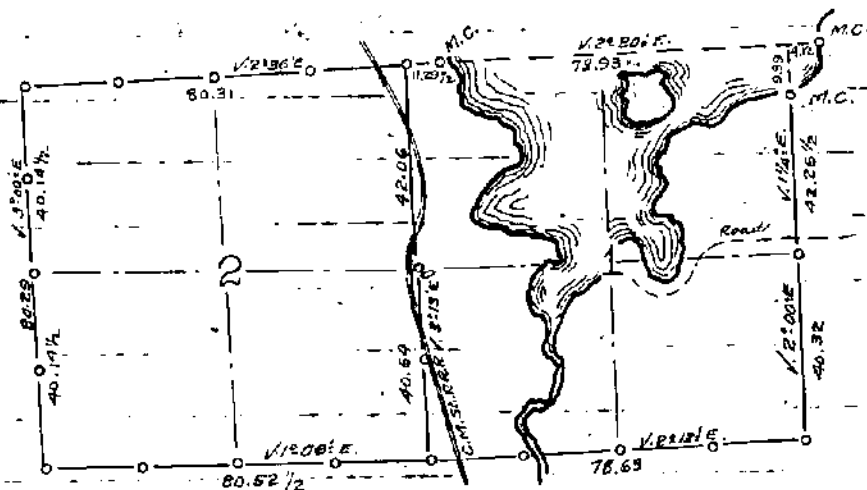
Oct 26th 1937

Ab foregoing Sec. Cor. Δ from R.L. South $90^{\circ}00'$ Run W. Var. $2^{\circ}00'$ E. 5.48 old R.R. Grade N.E. - S.W. 13.87 O.R.R.G. N.B.S. 52.07 enter creek bottom. 55.19 Bearskin Creek S. 55.57 leave. 58.58 leave Creek bottom. 66.90 enter swp 68.79 south edge of old R.R. Gr. E. & W. follow West. 70.00 leave. 70.90 C.M. & St. P. R.R. R.O.W. Fence 71.54 leave swp. 71.69 C.M. St. P. R.R. 72.46 R.O.W. fence. 73.52 enter swp. 78.63 Fell. 293 N. of Orig. Gov't Cor. 1, 2, 11, 12. See Page 148. N.T.C. 06372 = $0^{\circ}13'$ C.V. $2^{\circ}13'$ E. Cor. Δ 89.47. 58.97 $\frac{1}{4}$ Set W. $\frac{1}{8}$ stk. 1219 S. of ran. Tam stk B.T. Aspen 79.54 W. $27^{\circ}2'$ Y.P. stp 12 N. 61° E. 342 39.31 $\frac{1}{2}$ Set $\frac{1}{4}$ stk. Official Cor. 146 S. of ran. W.P. stp 38 N. 18° E. 331. W.P. stp 34 N. 86° E. 768 19.65 $\frac{3}{4}$ Set E. $\frac{1}{8}$ stk. 073 S. of ran. Blk Oak stk. Y.P. 14 N. 24° E. 1.36

For diagram See page 150.

Section 2, 37-6

- 1, 2, 35, 36 2, 3, 34, 35
- Dec. 4th 1936 N.E. Cor. (See page 147) N.W. Cor. Identified by stubs of Orig. B.T.'s marks plain
Viz: Tamv. 6 S. 17 W. 100 Tamv. 3 N. 24 W. 43 Tamv. stk on edge of marsh. Set Official
Corner and marked B.T.'s viz: Y.P. 4 S. 16 E. 157 1/2 Y.P. 14 N. 13 1/2 E. 575
- Dec. 5th 1936 East from foregoing Sec. Cor. N. 24 1/2 E.
7.80 Leave sup. 58.80 enter open sup. 55.50 leave. 58.00 enter spr. sup. 69.62 leave. 73.68 C.M. & 56 P.R.R.
80.31 Fell: 49 South of Sec. Cor. common to Secs. 1, 2, 35, 36 (See page 147)
N.T.C. 0061 = 0° 21' C.V. 2° 36' E.
- Dec. 7th 1936 60.22 1/4 Set E. 1/8 stk. 36 3/4 N. of ranv. W.P. stk. B.T. Spr. 3 N. 85 E. 43 1/2 Spr. A. S. 28 E. 96
40.15 1/2 Set 1/4 Cor. (Official Cor.) 24 1/2 N. of ranv. W.P. stp 12 N. 64 E. 61 W.P. stp 20 N. 69 W. 61 3/4
20.07 3/4 Set W. 1/8 stk. 12 1/4 N. of ranv. W.P. stp 20 N. 45 E. 124 Y.P. stp 16 N. 14 W. 28
- Dec. 21st 1936 1, 2, 11, 12
S.E. Cor. See page 148. For E See page 148.
- Oct. 27th 1937 At Sec. Cor. 1, 2, 11, 12 West on ranv. Δ from Sec Line East 180° Var. (average 3° 10' E.
1.00 old sleigh road E. & W.; follow west 50 1.50 leave road S. N. W. 1.4.00 sleigh road E. & W. 5.00 leave N.W.
5.97 leave spruce and Tamv. sup. 7.89 enter sup. 11.54 leave. 35.74 old R.R. Grade S.E. = N.W.
36.06 Pot Hole's sup. 37.48 leave. 40.00 No 1/4 post. 64.61 Rd. S.E. = N.W. 64.83 rd. N. & S.W. 73.85 enter
sup. 74.68 sleigh road N. & S. 80.52 1/2 Fell. 2.89 1/2 South of Orig. Gov't. Cor. 2, 3, 10, 11
Identified by old sq'd post & Orig. B.T. viz; B.P. 6 N. 87 E. 8.50 Downy, but boxing plain
Set Official Corner. No B.T.'s anywhere near. Sets in open marsh.
N.T.C. 03595 = 2° 04' C.V. 1° 06' E. Cor. Δ from N. 177° 56'
- Oct. 28th 1937 60.393 Set W. 1/8 stk. 2.17 N. of ranv. Oak stk. J.P.A. 1/2 N. 86 E. 28 Y.P. stp 12 S. 88 W. 043, Blk Oak 4 N. 24 E. 345
40.262 Set 1/4 (Official Cor.) 1.447 N. of ranv. Blk Oak 4 N. 38 W. 584 Blk Oak 7 S. 31 W. 52
20.131 Set E. 1/8 stk. 729 N. of ranv. Oak stk. W.P. 5 N. 48 W. 53 R.O. 4 S. 14 W. 412
- Jan. 14th 1937 At Sec. Cor. 2, 3, 10, 11 (Official Cor. see foregoing paragraph for identification) North on ranv. Mag. Var. 2° 55' E.
9.00 leave sup. 12.25 old travelled road N.W. - S.E. 14.35 Burdick's Rd. N.E. - S.W. 15.37 fence E. & W.
15.94 open field. 18.92 E. & W. fence and leave field. 24.60 fence N.E. - S.W. 28.65 old log rd. N.W. - S.E.
55.88 enter sup. 62.18 old sup rd. E. & W. 75.22 leave sup. 78.95 enter sup.
80.29 Fell: 332 East of Orig. Cor. (2, 3, 34, 35) N.T.C. 0041 = 0° 14' C.V. 3° 00' E.
79.80: 80.29: 39.90: X = 40.14 1/2
60.21 3/4 Set N. 1/8 stk. 247 W. of ranv. W.P. 2 S. 17 W. 262
40.14 1/2 Set 1/4 Cor. (Official Cor.) 166 W. of ranv. W.P. stp 30 N. 41 E. 86 W.P. stp 24 S. 13 E. 217
20.07 1/4 Set S. 1/8 stk. 082 W. of ranv. W.P. 10 S. 56 W. 11 W.P. 10 N. 75 E. 268



Section 3, 37-6

Dec. 2nd 1936

Went to 1/4 stk. between Secs. 3 & 34 (Tri'p Line bet. Tri'ps 37-38) - Found sto. of Orig. B.T. marks plain viz; Y.P. 16 S. 24 E. 14 (Gov't says S. 49 E. 14). believe they intended S. 29 E. as I found the old stake hole Y.P. 12 N. 69 W. 38. - sto is here, marks burned off. - West on random Mag. Var. 12.36 E. 30.41 Rocky Run N.W. - S.E. 1.00 wide 40.22. Fell 30 3/4 North of Orig. Gov't Cor. common to Secs 3, 4, 33, 34. Found part of old stk. Orig. B.T. stps plain viz; W.P. 12 N. 34 W. 26. Y.P. 16 S. 39 E. 18. Y.P. 12 S. 76 W. 45 (nearly gone). Set Official Cor. Marked B.T.'s Y.P. stp 5 N. 8 W. 26 1/2 W.P. 2 1/2 N. 5 E. 63 Y.P. 3 S. 80 E. 5 1/2. Y.P. stp 8 S. 56 E. 19 3/4. N.T.C. 0076 C.V. 2° 02' E. 20.11 Set W. 1/8 stk. 15 3/8 W. of ran. W.P. stk. Y.P. stp 10 S. 61 W. 28. Y.P. stp 20 N. 34 E. 87

Dec. 4th 1936

East from foregoing 1/4 stk. V. 2° 10' E. 4.00 U.S.H. NO. 51. N. & S. 18.00 enter sup. 21.00 sup rd. S.E. - N.W. 40.00 Fell. 04 3/4 South of Orig Cor. 2, 3, 34, 35 (See page 150) 20.00 Set 1/8 stk. 02 3/8 N. of ran. Tam. stk. B.T. Tam. stub 5 N. 27 W. 15. No others near.

Dec. 21st 1936

At Sec. Cor. common to Secs. 3, 4, 9, 10. Identified by stub of Orig. B.T. viz; Tam. 6 N. 87 E. 74 (Marks plain) Set Official Cor. Tam. stub 4 North. 32 1/4. Tam. stub 5 N. 41 E. 99 Tam. stub 5 N. 70 E. 59 1/2

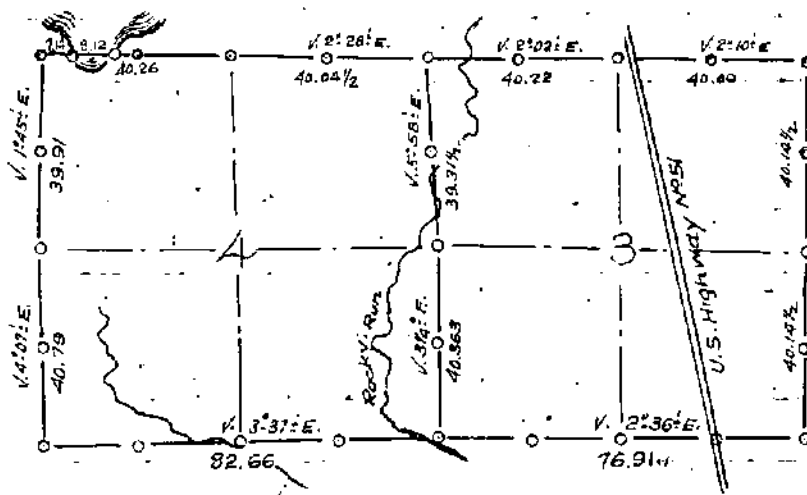
Jan. 14th 1937

At Sec. Cor. common to Secs 2, 3, 10, 11 (See page 150 for identification). West on random Mag. Var. 2° 55' E. 11.61 Island in sup. 13.80 leave. 15.53 enter sup. 19.00 leave s. 19.57 U.S.H. NO. 51 S. 24.30 enter spr. sup. 38.00 leave. 45.83 old. log rd. N. & S. and enter spr. & tam. sup. 48.95 old log rd. N. & S. 58.68 old log rd. N.E. - S.W. 63.00 leave sup. 66.46 enter tam. sup. 76.91 Fell. 436. South of Orig. Cor. 3, 4, 9, 10. N.T.C. 0056 = 0° 19' C.V. 2° 36' E. 57.68 1/2 Set W. 1/8 stk. 323 N. of ran. Spr. 3 N. 32 E. 246. Tam. 4 S. 80 W. 482. 38.45 1/2 Set 1/4 stk. (Official Cor.) - Y.P. 10 N. 41 E. 37 1/2 Y.P. 6 N. 67 W. 098. Y.P. 6 N. 19 W. 289. 19.22 3/4 Set E. 1/8 stk. 108 N. of ran. Y.P. 2 1/2 N. 24 E. 24 Y.P. 5 N. 35 E. 11.533

Febr. 15th 1937

North from Orig. Gov't Cor. common to Secs. 3, 4, 9, 10 14.67 leave sup. 16.80 enter sup. 36.45 log rd. N.W. - S.E. 37.60 leave sup. 40.363 Fell. 828 East of Orig. Gov't 1/4 Cor. between Secs. 3 & 4. Identified by stub of Orig. B.T. viz; B.P. 5 S. 26 W. 60 marks plain. Set Official Corner Marked B.T.'s viz; J.P. 5 N. 26 E. 09 J.P. 5 S. 74 W. 34 1/2 20.18 1/4 Set S. 1/8 stk. 414 West of ran. Spr. 5 S. 82 E. 542. Spr. 4 S. 55 W. 344. N.T.C. 0205 C.V. 3 1/4 E.

North from foregoing 1/4 stk. 1.73 Creek bottom. 4.32 Creek S.W. - N.E. 5.55 over creek 10.90 Creek N.W. S.E. 12.60 over creek. 15.15 Creek N.E. - S.W. 16.46 over creek 21.85 leave bottom 39.315 Fell. 1.70 East of Orig. Gov't Cor. 3, 4, 33, 34 (See top paragraph) N.T.C. 0432 = 8° 29' C.V. 5° 58' E. 41.40 39.91 1/2 = 21.20 1/2 = 20.23. 39.31 1/2 - 20.23 = 19.08 1/2. 19.08 1/2 Set N. 1/8 stk. 72 1/2 W. of ran. B.T.'s Y.P. 5 N. 73 W. 106. W.P. 6 N. 2 E. 593



Section 4 37-6

Dec. 2nd 1936

At Sec. Cor. 3, 4, 33, 34. Orig. Cor. (See page 151) West ori. random. Mag. Var. 2°00' E. 40.04 1/2. Fall. 33 1/4 North of Orig. Govt 1/4 Corner, between Secs. 4 & 33. Found the old stake hole part of old stk, rotted to shreds. Found where Orig. Aspines stood, root holes and wood viz; Aspen 4 N. 34 W. 11', Aspen 12 S. 58 E. 49. Set Official Corner and marked B.T. viz; W.P. 10 S. 14 W. 98. W.P. 12 N. 72 E. 86 1/4. N.T.C. 0083 = 0°28' C.V. 2°28' 20.02 1/4 Set E 1/8 stk 16 3/8 S. of ran. W.P. stk. B.T. R.O. 3 (crotched) S. 81 W. 25 1/2. Soft Mpl. 9' N. 28 W. 63 1/2

Dec. 1st 1936

At Sec. Cor. common to Secs. 4, 5, 32, 33. Found old sq'd. stake corner of fence from West & South. No B.T. in evidence. Apparently fence and County Trk "Y" further West used this stake. I accept it. Set Official Corner and marked B.T. viz; Y.P. 18 N. 14 W. 52. W.P. 12 N. 38 E. 63 1/2. Y.P. 12 S. 79 E. 72 3/4

Dec. 3rd 1936

East from foregoing corner. Mag. Var. 1°10' E. 7.14. Hit Orig. Govt M.C. ori. Haugitt Lake. Identified by stp of Orig. B.T. viz; Tam. 12 S. 81 W. 56. Stp is nearly gone. Set new Oak stk and marked B.T. viz; W.P. 14 S. 85 W. 113 1/2. Y.P. 14 N. 59 W. 160 1/2. Identified Orig. M.C. ori. East side of Haugitt Lake. Orig. B.T. boxings plain viz; W.P. 14 N. 70 E. 32. (stp) Y.P. 14 S. 37 W. 15. (stp remarked O.B.T. Δ between M.C. 0°45' right). Mag. Var. 2°25' E. 7.66 to Haugitt Lake 15.00 over Lake. 15.26 to Orig. M.C. Set Oak stk, marked new B.T. viz; W.P. stp 20 S. 64 1/2 E. 04 1/2. East from foregoing M.C. Mag. Var. 1°12' E. 16.65. Enter spr. swp. 25.00. Leave spr. swp. 40.26. Fall. 07 N. of Orig. Govt 1/4 stk between Secs. 4 & 33 (See top paragraph). 20.13. Set West 1/8 stk. 03 1/2. South of ran. Tam. stk B.T. W.P. 5 S. 42 E. 93. W.P. 4 South 118 3/4

Dec. 18th 1936

At Sec. Cor. common to Secs. 4, 5, 8, 9. Orig. Corner. This corner has two Orig. W.P. for B.T. (now stps) marks are plain and are Govt scribes, identical caliper with other Govt iron marks in this Township. My copy of Govt Notes calls for Aspines. The pine B.T. are; W.P. stp 20 S. 52 E. 12. W.P. stp 18 S. 70 W. 80. Set Official Corner, marked B.T. J.P. 5 N. 59 E. 82. J.P. 4 S. 78 W. 77 1/4

North from foregoing corner. Mag. Var. 3°27' E. 1.00 enter tam. sup. 15.34. leave tam. sup. 28.00. enter spr. sup. 39.00. leave spr. sup. 40.79. Fall 48 East of Orig. Govt 1/4 stk between Secs 4 & 5. Identified by stps of Orig. B.T. viz; Spr. 10 N. 19 E. 06. Spr. 8 S. 42 E. 27. Both nearly gone. Set Official corner. Marked new B.T. viz; W.P. 14 S. 47 W. 56. J.P. 5 N. 8 E. 32. 20.39 1/2 Set 1/8 stk. 24 W of ran. Tam. stk. W.P. stp 12 S. 61 W. 55. Cor. 0°40' C.V. 4°01' E.

North from foregoing 1/4 stk. Mag. Var. 1°45' E. 1.00 enter open sup. 3.70. leave. 7.00 open sup. 10.00 old rd E & W. 14.00. leave sup. 15.75 open sup. 18.00. leave. 27.28 old lake road N.W. - S.E. 39.91. Fall. 02 West of Dec. Cor. 4, 5, 32, 33. (See 2nd paragraph). 40.10. 39.91. 20.10. X = 20.00. Set N 1/8 stk. 01 E. of ran. Oak stk. Marked B.T. Y.P. stp 8 S. 48 W. 32 1/2. Blk Oak 6 N. 59 W. 83.

Oct. 13th 1937

At Sec. Cor. common to Secs. 4, 5, 8, 9. Δ from true Sec. Line south 178°40'. East ori. ran. Mag. Var. 1°25' E. 23.66 open sup. 33.49. leave. 35.00 enter. 39.84 under ground creek, south

Oct. 14th 1937

40.00 No 1/4 past. 44.41. leave open sup. 74.46. Rocky Run Creek bottom. 81.18. Intersect my N. & P. ran. between Secs 9 & 10 3.17 S of Sec. Cor. 8, 9, 10. 82.66. Fall 3.17 South of foregoing Sec. Cor. = N.T.C. 03834 = 2°12' C.V. 3°37' E. 61.99 1/2. Set E 1/8 stk. 2376 N. of ran. Pine stk. B.T. J.P. 7 S. 31 W. 117. J.P. 6 S. 68 E. 289. 41.33. Set Official 1/4 stk. 1.58 1/2 N. of ran. Y.P. 16 S. 78 E. 3.325. 20.66 1/2. Set W 1/8 stk. 79 N. of ran. Pine stk. J.P. stp 12 N. 86 E. 344. J.P. 6 N. 22 E. 323. 178°40' + 2°12' = 180°52'

For diagram See page 151

Section 5, 37-6

Dec. 1st 1936

Found Orig. Gov't. M.C. between Secs. 6 & 31 on Township line between Townships 37 & 38. Identified by steel axle for post, 6tps of Orig. B.T. viz; W.R. 12 S. 50 W. 29 W. Birch 12 N. 70 W. 28 (nearly gone). Marked ran. B.T. viz; Y.R. 16 S. 28 E. 1.10 1/4. East from foregoing M.C. (sighting on M.C. on East side of M.E. Cormick Lake) Mag. Var reads 3° 58' E. Found Orig. B.T. on East side of M.E. Cormick Lake, it is down, but marks are plain viz; W.P. 20 S. 42 W. 17 The W.P. 14 N. 50 E. 34 has been cut off at top of ground. Set new Oak Stk. & B.T. viz; W.P. stp 24 East 20. W.P. 10 S. 51 W. 1.07 1/2. Total distance 68.21 (from 1/4 stk between Secs. 6 & 31) Distance between M.C.'s is 28.67 1/2 (Gov't 27.41) East from foregoing M.C. Mag. Var. 2° 00' E. 81.21. Fell 1.01 South of Orig. Gov't 1/4 stk between Secs. 5 & 32. Identified by scribed cedar post & stub of Orig. B.T. viz; Y.R. 12 S. 17 W. 44 Found hole of N.W. tree, Y.R. 16 N. 58 W. 37. H.C. Hallis B.T. viz; Blk Oak 7 S. 84 3/4 W. 81. Set Official Corner. East from foregoing 1/4 stk 3.00 County Trk "Y" (East) 18.78 Leave "Y" 20.00 old road East. 32.60 leave 34.64 Fence N. & S. 36.00 Fence E. & W. 40.43 1/4. Fell 14 North of Sec. Cor. common to Secs. 3, 4, 33, 34 (See page 152) N.T.C. 00345 = 0° 12' C.V. 3° 42' E. 20.21 1/2 Set 1/8 stk. 07 p. of ran. Oak Stk (bet. 5 & 32). J.R. 7 N. 41 E. 84.

Dec. 17th 1936

At Sec. Cor. 5, 6, 7, 8. Identified by old stk and stub of Orig. B.T. viz; B.P. 6 N. 28 E. 22, others gone. Set Official Corner & marked B.T. viz; J.R. 5 N. 68 W. 28 1/2 J.R. 5 S. 71 W. 35 3/4. J.R. 5 S. 30 E. 16 1/2

Dec. 19th 1936

J.R. 5 N. 73 E. 40 1/2. North from foregoing Section Cor. Var. 19.55 E. 9.23 enter spr. swamp 5.00 Leave, 19.30 enter spr. 1/2 tam. sup. 27.00 leave. 33.55 old tote road N.W. S.E. 35.45 same. 49.85 travelled road. E. & W. 63.55 road E & W. 64.05 sup. 66.48 leave. 71.16 Fell 55 1/4 East of Orig. Gov't M.C. Identified by stps of Orig. B.T. viz; W.R. 18 N. 75 W. 26 W.P. 12 N. 27 E. 12 1/2. Clayton Vaughan's B.T. Y.R. 14 S. 27 1/2 E. 40 3/4. Carried on ran. to Township line on ice. 71.35 intersect M.E. Cormick Lake 76.33 intersect Township Line 4.98 1/4 East of M.C. on West side of M.E. Cormick Lake 78.70: 76.33: 1.38. 70: X = 37.53 - 76.33 = 38.80 Set 1/4 post between Secs 5 & 6. 30 W. of ran. Official Cor. Marked B.T. viz; W.R. 12 N. 7 E. 1.40 1/2 J.R. 6 N. 66 E. 734. 58.20 Set N. 1/8 stk. 45 W. of ran. Oak stake, B.T. Y.R. 12 S. 15 W. 1.19 J.R. 6 N. 14 W. 33. 19.40. Set south 1/8 stk. 15. West of ran. Tam. stake. J.R. 6 S. 56 E. 69 Spr. 3" West 18 N.T.C. 00776 = 0° 21' C.V. 2° 21' E.

Oct. 12th 1937

At Sec. Cor. 5, 6, 7, 8. (See foregoing paragraph). Run East Δ. 91° 31' from North true Sec. Line. Mag. Var. 0° 55' E. 0.74 enter sup. 3.59 leave. 4.11 E. of old rd. N. 85. 4.96 Δ C.T. "Y" 5.18 leave "Y". 32.69 open marsh 35.75 leave. 39.97 enter open marsh. 40.90. Fell 2.97 North of Orig. Gov't 1/4 stk. between Secs. 5 & 8. Identified by stub of Orig. B.T. viz; B.P. 6 S. 53 E. 40. Tam. 6 N. 56 E. 56 (stp nearly gone) Set Official Corner. No B.T. near. N.T.C. 0726 = 4° 09' C.V. 3° 14' W. (91° 31' + 4° 09' = 95° 39'

Oct. 13th 1937

5.25 Set a line stk on east side of C.T. "Y". 20.45 Set 1/8 stk. 1.48 1/2 S. of ran. Oak Stk. Y.R. stp 16 N. 16 E. 67 J.R. 3 1/2 N. 1° W. 253. East from foregoing 1/4 stk. Mag. Var. 0° 50' W. Δ 177° 10' 38.93 Fell 2.06 South of Sec. Cor. Common to Secs. 4, 5, 8, 9. (See page 152) N.T.C. 0529 = 3° 12' C.V. 2° 12' E. Corr. Δ. 174° 08' 19.46 1/2 Set E. 1/8 stk. Tam. stk. 1.03 N. of ran. W.P. 9 N. 56 E. 1.187

Section 6 37-6

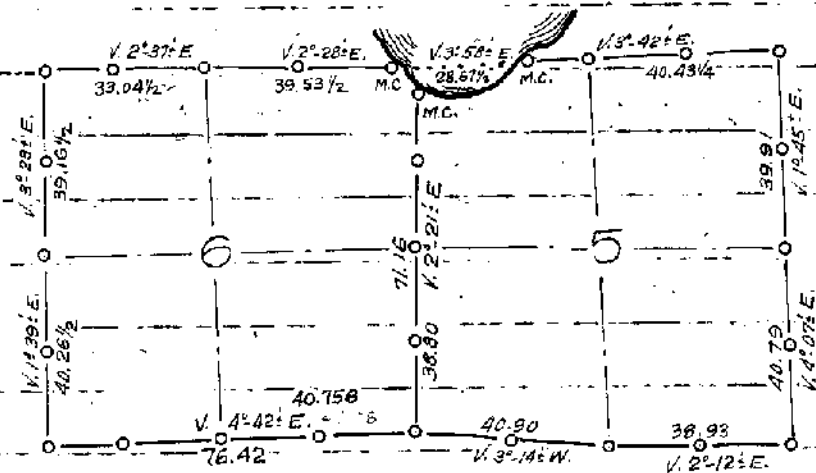
Nov. 30th 1936. At Township Cor., 37-5, 37-6, 38-5, 38-6, Sec's 1, 6, 31, 36. Found points of 4 old stakes & stps of Orig. B.T.'s nearly all gone viz; Tam. 12 S 43 W. 17, Tam. 6 N. 17 E. 16 Spr. 5 S. 36 E. 36, Spr. 4 N. 57 W. 38. Set Official Corner. Marked B.T.'s viz; J.P. 5 S. 6 W. 138 J.P. 6 N. 12 E. 141. East from foregoing Trip Corner. Mag. Var. 2° 00' E. 1.50 leave sup. 3.34 old rd. S.E. = N.W. 29.85 old travelled rd. N.W. = S.E. 33.04 1/2. Fell. 36 South of Orig. Gov't 1/4 stk. Identified by 10" stub of Orig. B.T. (it is plain) viz; Spr. Pine 10 S 44 E. 50. Found point of old stk. Set Official Corner and marked B.T.'s viz; W.P. 10 N. 30 1/2 E. 22.23 W.P. 10 S. 12 E. 39 3/4 N.T.C. 0108 = 0° 37' C.V. 2° 37' E. 14.60 Set 1/8 stk. Oak Stk. 15 3/4 N. of ran. Y.P. stp. 8 S. 37 W. 28 1/2 J.P. 9 N. 42 W. 39 1/4

Dec. 1st 1936. East from foregoing 1/4 stk. Var. 2 3/4° E. 0.50 leave sup. 6.58 old rd. N. & S. 22.00 old R.R. Grade N. & S. 37.15 old R.R. Grade N.W. = S.E. 37.73 1/2 offset. 14 1/2 South. 39.53 1/2 Fell. 05 1/2 North of Orig. Gov't M.C. on West bank of Mrs. Cormick Lake (See page 153) 20.30 1/4 Set East 1/8 stk bet. Secs. 6 & 31 10 S of ran. Tam. Stk. Marked B.T.'s viz; Y.P. 2 1/2 S. 62 E. 57, W.P. stp. 8 S. 6 E. 81 N.T.C. 0050 = 0° 17' C.V. 2° 28' E.

Nov. 20th 1936. At Sec. Cor. common to Secs. 6, 7, 1, & 12. Identified by old stake & stubs of Orig. B.T.'s viz; Tam. 12 N. 12 W. 24 Tam. 10 S. 35 E. 22, Spr. 5 S. 22 W. 13. They are dead, but marks plain. Spr. 5 N. 10 E. 15 a stp. Set Official Corner. Marked B.T.'s J.P. 10 N. 81 W. 80, Spr. 4 S. 42 E. 55 1/2, J.P. 4 S. 58 W. 47 1/2 North from foregoing corner. Mag. Var. 2° 00' E. 8.00 leave spr. sup. 12.00 enter. 14.00 leave 15.75 enter 20.50 leave, 23.00 enter, 26.00 leave, 28.00 enter. 40.26 1/2 Fell. 24 3/4 West of Orig. Gov't 1/4 stk. between Secs. 1 & 6. Identified by old stake & stps of Orig. B.T.'s (nearly gone) part of boxings still here viz; Spr. 6 N. 30 E. 8 (Gov't 11), Spr. 5 S. 10 E. 11 (Gov't 18). Set Official corner and marked B.T.'s viz; W.P. 5 West 1.26 1/2 Tam. 3 N. 32 W. 22. Set S. 1/8 stk bet. Secs. 1 & 6 at 20.13 1/4 = 12 3/8 E. of ran Tam. Stk. B.T.'s Y.P. 14 N. 16 W. 115, Spr. 6 N. 47 W. 116 N.T.C. = 0061 = 0° 21' Corr. Var. 1° 39' E. North from foregoing 1/4 stk. Var. 2° 00' E. 4.60 Beaver Pond. 16.00 leave 28.40 old stud rd. E. & W. 29.30 old travelled rd. N.E. = S.W. 37.00 enter spr. sup. 39.16 1/2 Fell. 95 East of Tw'p. Corner (See top of page) 19.15 Set N. 1/8 stk. 46 1/2 W. of ran. W.P. stk. B.T.'s Y.P. 12 East. 63, W.P. stp. 30 N. 4 W. 18 1/4 N.T.C. = 0242 = 1° 23' C.V. 3° 23' E.

Oct. 11th 1937. At Sec. Cor. common to Secs. 5, 6, 7, 8. (See page 153). Set flag in blue line North Δ 89° 32' and run West Mag. Var. 1° 35' E. (Average 1° 53' E) 18.44 pot hole sup. 20.72 leave 31.69 old sleigh rd. N. & S. 36.83 over sup 39.80 leave. 40.00 No 1/4 post. 40.78 enter sup. 42.32 leave 45.50 enter, 48.86 leave 54.15 enter 56.74 leave 60.91 enter 69.58 Bear Creek South 69.81 leave 71.11 leave creek bottom 73.00 enter sup. 76.42 Fell 3.71 North of Sec. Cor. common to Sections (1, 12, 37-5) (6, 7, 37-6) (See this page) 75.00: 76.42: 35.00: X = 35.662 76.42 - 35.662 = 40.758 N.T.C. = 04861 = 2° 47' C.V. 4° 42' Corr. Δ 02° 19'

Oct. 12th 1937. 61.137 Set W. 1/8 stk. 2.971 S. of ran. Tam. Stk. B.T.'s J.P. 7 S. 48 E. 16 1/2 J.P. 8 S. 69 W. 194 40.758 Set Official 1/4 stk. 1.981 S. of ran. W.P. 2 1/2 S. 10 E. 262, Y.P. 2 1/2 N. 24 W. 11, W.P. 2 1/2 S. 60 W. 10 20.379 Set E. 1/8 stk. Tam. Stk. J.P. 6 S. 75 W. 098, J.P. 5 N. 51 E. 113, J.P. 6 N. 34 W. 164



Section 7 37-6

Nov. 17th 1936

At Sec. Cor. common to Secs. 7, 8, 17, 18. Found old scribed stk., about 40 years old. Found remains of Orig. B.T. viz; Y.P. 16 N. 28 W. 2.59 (nearly all burned up) Set Official Corner

Nov. 18th 1936

and marked B.T. viz; Y.P. 8 N. 28 W. 2.45, Y.P. 8 N. 2 W. 1.93 1/2, Y.P. 4 S. 87 E. 2.48, Y.P. 4 S. 18 W. 2.90
West from foregoing Sec. Cor. Mag. Var. 2° 48' E. 500 leave sup. 9.28 old log rd N.W. - S.E.
12.00 Enter sup. 20.20 old log rd N.E. - S.W. 25.50 Leave 26.00 open field; 30.00 leave field and log rd N.W. - S.E. and enter sup. 40.00 No 1/4 stk. 75.12 No Sec. Cor on approx Range Line and left it, after a long search.

Nov. 19th 1936

Went to North bank of Tomahawk R. on an old random and set hub for triangulation. Flag on Orig. Govt. Cor. (18, 19, 37-6) (13, 24, 37-5) will give verification later on. Distance to aforesaid hub 3.09 1/2. North on random. Mag. Var. 1° 40' E. 14.00 leave River bottom. 37.91 old travelled road N.E. - S.W. 43.00 enter sup. 58.57 old log road N.E. - S.W. (Needle reads 2° 20' E. 80.00 Looked for Sec. Cor. again. It is obliterated. Timber racks cut years ago (Needle reads 1° 10' E) (Fluxurates considerable) Very heavy cedar sup. Tough going. 81.09 1/2 intersect my E. & W. ran. from East at 73.52 1/2. 93.88 old log road and leave sup. N.E. - S.W. 115.00 enter spr. sup. 117.00 leave 118.42 old travelled road N.W. - S.E. 120.72 3/4 Fell 1.15 East of Orig. Govt. 1/4 stk. between Secs. 7 & 12. A very old stake, later verified by C. B. Howe as location of Orig. 1/4 stk. Old B.T. stp here, scribed viz; W.P. slp 24 S. 19 W. 15 - old C.T. "Y" from West. Set Official Corner. Marked B.T. viz; J.P. 8 N. 8 1/2 W. 1.56

Nov. 20th 1936

120.00: 120.72 3/4: 80.00: X = 80.48 1/2. N.T.C. 0095 = 0° 32'. C.V. 2° 12' E. Went South & set Sec. Cor. common to Secs (7, 18, 37-6) (12, 13, 37-5) 71 South & 26 1/2 W. of 80.48 1/2 (my ran. from Sec. Cor. (18, 19, 37-6) (13, 24, 37-5). Official Corner. B.T. Cedar 6 N. 53 W. 36 Cedar 6 N. 34 W. 60, Cedar 6 N. 29 E. 52 1/2 Cedar 5 S. 8 E. 19 1/2 N.T.C. 0095. C.V. 2° 12' E.
The Sec. Line between Secs 7 & 18 will be 74.29 in length. Dept will be 71 North of proportional Sec. Cor. 7, 18, 12, 13. N.T.C. 00955 = 0° 33'. C.V. 3° 21' E. 75.12: 74.29: 25.12: X = 34.73 = 74.29 = 39.56 (East 1/2) 34.73 (West 1/2) 35.12: 34.73: 20.00: Y = 19.77 3/4
39.56 - Set 1/4 between Secs 7 & 18 (Official Cor. and) 37 3/4 S. of ran. B.T. Spr. 4 N. 18 W. 1.63 1/4 Spr. 3 1/2 S. 67 W. 2 1/2

Dec. 8th 1936

19.78 Set E. 1/8 stk. 19 S. of ran. Cedar stk. B.T. J.P. 3 N. 71 E. 32 1/2 1/2 Cedar 4 S. 26 W. 48 3/4
59.33 3/4 Set W. 1/8 stk. 56 3/4 S of ran. Cedar stk. Spr. 5 N. 12 W. 19 1/2 Spr. 4 S. 76 W. 22 1/2
Between Secs. 7 & 12 - 20.12 - Set S. 1/8 stk. 95 1/2 W. of ran. Cedar stk. J.P. 7 S. 11 W. 27, J.P. 6 S. 77 E. 19 1/2

Nov. 20th 1936

North from 1/4 stk. between Secs. 7 & 12. Mag. Var. 1° 40' E. (to follow old ran. North). 2.50 enter sup. 7.62 leave sup. 17.00 intersect C.T. "Y" N.E. - S.W. 18.50 enter sup. 24.50 leave. 32.00 Bear Creek bottom. 33.90 Bear Creek 30 flows S.W. 36.00 leave creek bottom. 38.00 enter sup. 40.23 Fell .31 East of Orig. Govt. Cor. common to Secs 6, 7, 1, 12. (See page 154)
N.T.C. 0017 = 0° 26'. C.V. 2° 06' E. 20.11 1/2 Set N. 1/8 stk. 15 1/2 W. of ran. Tam stk. B.T. J.P. 9 S. 41 W. 92 1/4 J.P. 6 N. 58 E. 1.15

Dec. 17th 1936

At Sec. Cor. 7, 8, 17, 18. See top of page. North on ran. Mag. Var. 1° 00' E. 1.91 leave sup. 3.29 old road E. & W. 15.00 enter open sup. 28.54 leave open sup. 60.72 C.T. "Y" E & W 67.73 enter open sup. 81.00 leave 81.91 1/2 Fell .67 1/4 West of Orig. Govt. Cor. common to Secs. 5, 6, 7, 8. (See page 153) N.T.C. 0082. C.V. 0° 32' E. 61.43 1/2 Set N. 1/8 stk. 503 E. of ran. Tam stk. B.T. J.P. 5 N. 74 W. 14 3/4, J.P. 5 N. 55 E. 11
40.95 3/4 Set 1/4 Cor. (Official Cor.) 33 1/2 E. of ran. B.T. J.P. 4 N. 76 W. 19 1/4 J.P. 4 N. 53 E. 32
20.47 3/4 Set S. 1/8 stk. 16 3/4 E. of ran. Tam stk. B.T. Y.P. 7 S. 13 W. 2.09

Section 8 37-6

- Nov 16th 1936 At Orig. Gov't $\frac{1}{4}$ stk between Secs. 9 and 16. Identified by Orig. B.T. $\frac{1}{2}$; Tamu 8 S. 64 E. 84. It is a stub, cut high. The boxing was chopped off. Found it in the mass, marks plain. Set Official Corner & marked B.T. $\frac{1}{2}$; J.P. 9 S. 74 E. 23 $\frac{1}{2}$ Dec. 15th 1936
- Nov. 17th 1936 West from foregoing $\frac{1}{4}$ Cor. Mag. Var. 2° 50' E. 236. Leave sup. 16.00 enter spr. sup. 19.00 leave 26.50 open sup. 34.00 leave 36.55 enter open sup. 40.00 leave, no section corner, obliterated. 41.40 old road N.W.-S.E. 61.00 enter spr. sup. 64.84 old log rd. N.E.-S.W. 71.00 enter marsh. 72.90 stream S.E.-N.W. 73.38 same stream S.W.-N.E. 74.10 same stream S.E.-N.W. 78.74 $\frac{3}{4}$. Fell. 11 $\frac{1}{2}$. N. of Orig. Gov't $\frac{1}{4}$ stk between Secs. 8 & 17. Found very old scribed stk & a B.T. estimated to be 40 years old. The stake was rotted off and lying on ground. Marks plain. Found point in ground. The B.T. is a Tamu. S. N. 64 E. 17. Looks something like Dorr's marks. The Gov't B.T's are gone. Set Official Cor. marked B.T. $\frac{1}{2}$; Tamu 5 N. 68 E. 67 J.P. 2 $\frac{1}{2}$ S. 16 W. 44 Oct. 24th 1936
- Nov. 18th 1936 West from foregoing $\frac{1}{4}$ stk. Var. 2° 50' E. 1.00 leave sup. 7.00 open field. 10.50 leave field 16.00 Tamu sup. 19.80 leave. 20.06 old fence line N.W.-S.E. and enter open field. 22.06 leave field. 23.00 spr sup & fence N.W.-S.E. 25.00 fence N.W.-S.E. 25.50 old road. 27.58 fence N. & S. and leave sup. 31.00 old road N.W.-S.E. 34.30 old road. S.W.-N.E. 35.22 fence N. & S. 35.65 travelled rd. N. & S. 37.64 enter spr. swamp 40.11 Fell 1.75 South of Orig. Gov't Cor. common to Secs. 7, 8, 17, 18. See page 155 Oct. 26th 1936
- Oct 30th 1936 At Sec. Cor. common to Secs. 16, 17, 20, 21. Identified by stps. of Orig. B.T. $\frac{1}{2}$; W.P. 10 N. 5 W. 25 (iron marks) W.P. 7 N. 28 E. 13 (iron marks). Set Official Corner. Marked B.T. $\frac{1}{2}$; Y.P. stp 14 S. 82 W. 1.08 $\frac{1}{2}$
- Dec 15th 1936 North from foregoing. Sec. Cor. Var. 2° 20' E. 1.00 Rocky Run rd. N.W.-S.E. 40.00 No $\frac{1}{4}$ stk. 43.00 Rocky Run Creek bottom. 43.65 Rocky Run. 45.00 Leave creek bottom & enter open sup. 49.00 leave 52.58 old rd. N.E.-S.W. 61.21 old rd. N.W.-S.E. 65.00 open swamp 84.64 intersect. E. & W. random ab 38.93 $\frac{3}{4}$. 89.25 Leave open sup. 90.33 old road N.E.-S.W. 113.60 old grade N.E.-S.W. 123.69 $\frac{3}{4}$. Fell 2.55 $\frac{1}{2}$. West of Orig. Gov't $\frac{1}{4}$ stk. between Secs 8 & 9. Found Orig. B.T. stp. boxing plain, marks burned off $\frac{1}{2}$; B.P. 12 S. 44 W. 40 Set Official Corner. Marked B.T. $\frac{1}{2}$; J.P. 5 N. 87 W. 67 $\frac{3}{4}$ J.P. stub 8 S. 27 E. 46 $\frac{1}{2}$. As of Nov. 17th 1936. 79.80 : 78.74 $\frac{3}{4}$:: 39.80 : X = 39.27 $\frac{1}{2}$. As of Dec. 15th 1936. 120.00 : 123.69 $\frac{3}{4}$: 80.00 : X = 82.46 $\frac{1}{2}$. West $\frac{1}{2}$ between Secs. 8 & 16 = 39.80 Secs 8 & 17 = 40.00. Total 79.80 Data; intersections of randoms : 39.27 $\frac{1}{2}$ - 38.93 $\frac{3}{4}$ = .33 $\frac{3}{4}$ East of intersection point. 84.64 $\frac{1}{2}$ - 82.46 $\frac{1}{2}$ = 2.17 $\frac{1}{2}$ south of intersection point (Proportional location of Sec. Cor. common to Secs. 8, 9, 16, 17) Distance South $\frac{1}{2}$ between Secs 8 & 9 is 41.23 $\frac{1}{4}$. Dept. 221 $\frac{3}{4}$. N.T.C. = .05377 = 3° 05' C.V. 0° 45' West 20.61 $\frac{1}{8}$ Set S. $\frac{1}{2}$ stk between Secs 8 & 9. 1.44 E. of ran. B.T. J.P. stub 14 N. 74 E. 96 $\frac{1}{2}$ J.P. stub 8 S. 57 E. 83 $\frac{1}{2}$ Set Official Cor. for Sec. Cor. common to Secs 8, 9, 16, 17. (in open sup) B.T. Y.P. stub 9 N. 51 E. 230 $\frac{1}{4}$ Nov. 16th 1936
- Dec. 17th 1936 At foregoing $\frac{1}{4}$ stk, or $\frac{1}{4}$ stk between Secs 8 & 9. (See foregoing paragraph) North on ran. Mag. Var. 1° 45' E. 10.75 old late Rd. S.W.-N.E. 39.52 Fell. 52 $\frac{3}{4}$ E of Sec. Cor. common to Secs. 4, 5, 8, 9 (See page 152) Nov. 17th 1936
- 19.76 Set N. $\frac{1}{8}$ stk. 26 $\frac{3}{8}$ W. of ran. W.P. stk. B.T. $\frac{1}{2}$; J.P. 4 N. 19 W. 31 $\frac{1}{4}$. J.P. stub 10 S. 24 W. 27 $\frac{1}{4}$ N.T.C. 0.133. C.V. 2° 31' E. Jan. 15th 1936
- Dec. 15th, 16th 1936 As from Dec. 15th 1936 data. Distance East $\frac{1}{2}$ of Sec. Line, between Secs. 8 & 17 is 39.47 $\frac{1}{4}$. N.T.C. = .0522 = 3° 00' C.V. 0° 10' W. 19.73 $\frac{3}{8}$ Set E. $\frac{1}{8}$ stk. 1.14 $\frac{1}{2}$ S. of ran. Tamu stk. J.P. 5 N. 16 W. 05 $\frac{1}{2}$ J.P. 4 $\frac{1}{2}$ S. 66 E. 30 $\frac{1}{2}$

Section 9, 37-6

Dec. 15th 16th 1936 As from data, page 156, the distance between Orig. Gov't 1/4 stk between Secs. 9 & 16 and proportional Section Cor. common to Secs. 8, 9, 16, 17, is 39.27 1/2. N.T.C. 0054 = 3° 10' 00" E 19.63 3/4. Set W. 1/8 stk. 1.08 3/4. S. of ran. Y.P. stk. Y.P. stp 12. N. 27 W. 1.05 1/2.

Nov. 16th 1936 At Orig. Gov't 1/4 stk. between Secs. 10 & 15. Found mound of rock, removed same and found point of Orig. Post, rotted to fibers. Checked for Orig. Birch B.T. Found where it stood remains of roots and charred wood. Set Official corner and marked B.T. viz; Y.P. stp 10 N. 61 W. 1.01. Blk Oak 2 1/2 N. 35 E. 0.4 1/2.

West from foregoing 1/4 stk. Var. 2° 00' E. 40.04 intersect my N. & S. random between Secs. 15 & 16 at 158.74 3/4. Spr. sup. 57.75 leave: 68.00 open sup. 73.00 Rocky Run Creek, 74.00 over 81.71 1/2 Fall 3.16 South of Orig. Gov't 1/4 stk. between Secs. 9 & 16. (See page 156).

Oct. 24th 1936 As the Sec. Corners, common to Secs. 9, 10, 15, 16 and 15, 16, 21, 22 are obliterated I proceeded as follows; Went to Sec. Cor. common to Secs. 21, 22, 27, 28. After extensive search I found stub of Orig. B.T. viz; W. R. 10. N. 50 E. AB, ... boxings plain, marks burned off. The Y.P. B. N. 71 W. 39 is a stump. The boxing is here plain. The corner sets about 150 W. of fence. Set Official corner and marked B.T. viz; Y.P. stp. B. N. 49 1/2 W. 73. Y.P. stp B. S. 15 E. 67 1/2.

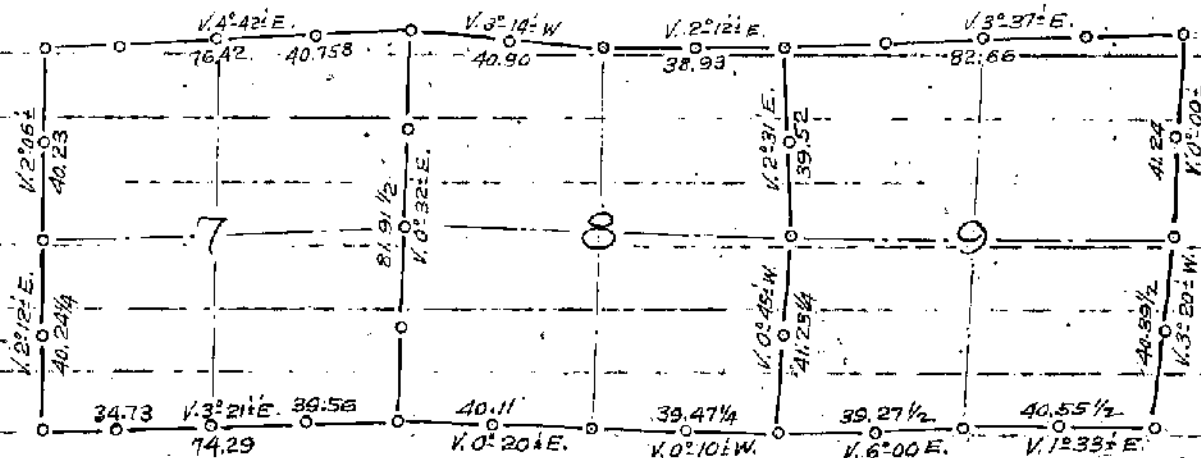
North from foregoing Sec. Cor. Var. 2° 35' E. 20.50 cross fence line E. & W. 27.50 cross fence line N. & S. 30.50 cross fence line E. & W. and open field. 40.69 intersect E. & W. Town Road at 80.00 West of U.S.H. No 51. 66.00 old log rd. N. E. & S. W. 84.52 1/2 intersect E. & W. ran at 39.80 1/2.

Oct. 26th 1936 131.70 enter open marsh, 153.60 leave (No Section Cor.) 163.50 enter spr. sup. 195.90 stream 61ks wide north. 197.00 leave stream, west. 197.76 same stream. 199.40 leave sup 201.98 Fall 3.07 West of Orig. Gov't 1/4 stk. between Secs. 9 & 10. Identified by stub of Orig. spruce, marks plain. viz; Spr. 6 N. 75 E. 16. Stp. of Orig. Tam. 8 West, 06. Set Official corner and marked B.T. viz; Spr. 5 N. 11 W. 09 Spr. 3 1/2 S. 70 E. 19 1/4. 200.00; 201.98; 180.00; X = 80.79. (As from Nov. 16th 1936) 80.20; 81.71 1/2; 40.40; X = 41.16; (E. & W.) 200.00; 201.98; 150.00; X = 161.58 1/2.

Nov. 16th 1936 Set Sec. Cor. common to Secs. 9, 10, 15, 16 (Official Cor.) 112 West of 161.58 1/2 (N. & S.); B.T. viz; Y.P. stp 12 S. 17 W. 1.66 1/2; Y.P. stp 12 S. 39 E. 19; Y.P. stp 14 N. 5 E. 22.

Nov. 17th 1936 East 1/2 between Secs. 9 & 16. Dist. 40.55 1/2 Mag. Var. 1° 33' E. 20.27 3/4 Set E. 1/8 stk. 2.99 3/4 N. of ran. Tam stk. B.T. Tam 6 N. 22 E. 17 South 1/2 between Secs. 9 & 10. Dist. 40.39 1/2 Mag. Var. 3° 20' W. 20.19 3/4 Set South 1/8 stk. 97 E. of ran. Y.P. stk; no B.T. near.

Jan. 15th 1937 At Orig. Gov't Sec. Corner, common to Secs. 3, 4, 9, 10. (See page 151). South on true line. Mag. Var. 0° 00' 0.62 Rocky Run S.E. - N.W. 1.37 over Rocky Run. 22.74 Rocky Run N.E. - S.W. 23.56 over Rocky Run 41.24 Orig. Gov't 1/4 Cor. between Secs. 9 & 10. (See Oct. 26th 1936) 20.62 Set 1/8 stk. Marked B.T. viz; Tam 2 S. 6 E. 323; Tam 3 N. 12 E. 553.



Section 10, 37-6

Nov. 13th 1936

Ab. Sec. Cor. common to Secs. 10, 11, 14, 15. Found the point of old Orig. Post, Rotted to shreds. Three stones were placed in a triangular position around the Orig. post hole. Very old blazes all lead to this point as I came from the east. An old turtle trade mark is on a Y.P. 14" West, facing hole. Set Official Corner, Marked B.T. 1/2; Y.P. 14 S. 78 W. 35 1/4; Y.P. 12 S. 6 E. 11 1/2; Y.P. step 10 N. 61 E. 33 1/2.

Nov. 16th 1936

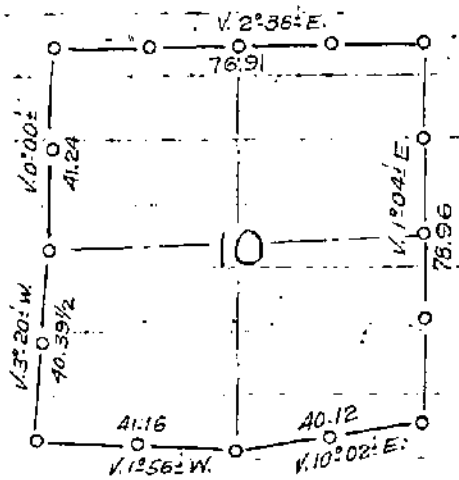
West from foregoing Sec. Cor. Var. 0°00'. 1.06 1/2 intersect N. & S. ran. at 83.46 S. 1.19 d of U.S.H. No. 51 4.80 old rd N.W.-S.E. 16.60 open swp. 21.00 leave, 39.51 Fell 7.00 North of Orig. Gov't 1/4 stk between Secs 10 & 15. (See page 157) N.T.C. = 17.71 = 10°02' C.V. 10°02' E.
 a. 39.51 = 40.12 Actual true line 20.06 1/8 stk.
 Cor. A. 98481 - 19.75 1/2 (random measure) Set E. 1/8 stk. Y.P. stk 3.50 S. of ran. - Marked B.T. 1/2; Spr. 3 S. 28 W. 16. Spr. 4 N. 43 W. 07 3/4
 - As from proportions (Page 157) the West 1/2 between Secs. 10 & 15 is 41.16 in length and the true Var is 1°25' 1/2 W.
 20.58 Set West 1/8 stk 1.41 1/8 N. of ran. Tam. Stk. B.T. J.P. 8 N. 20 W. 16 1/2 - Y.P. 9.366 E. 10

Nov. 12th 1936

Before I had located Orig. Gov't corner common to Secs. 10, 11, 14, 15. I commenced at Sec. Corner common to Secs. 15, 16, 22, 23 (To be verified later on) by offset hub 1.40 West of an offset post and run North on East edge of Black Top of U.S.H. No. 51 Var. 3 1/2° E. This hub will be approx. 1 1/2 lks East of Sec. Cor. common to Secs. 14, 15, 22, 23. 85.00 Leave U.S.H. No. 51. 110.00 enter Tam. sup. 112.00 Leave, 1130.60 Klippel's road, E. & W. 134.80 old rd. N.W.-S.E. 153.00 open swp. 162.42 Fell 4.22 West of Orig Gov't Cor. 2, 3, 10, 11 (See page 150)

Nov. 14th 1936

The Section Line between Secs. 10 & 11 is 78.96 in length and the corrective Mag. Var. is 1°04' E.
 19.74 Set S. 1/8 stk. Y.P. stk 1.85 E. of ran. B.T. 1/2; W.P. step 16 S. 5 E. 59 Y.P. 10 S. 22 E. 196 1/2
 39.48 Set 1/4 stk. Official Corner. 2.64 East of ran. Y.P. 16 N. 35 W. 18, Y.P. 14 S. 28 W. 84
 59.22 Set N. 1/8 stk 3.42 E. of ran. Tam. Stk. B.T. W.P. step 6 N. 74 E. 82 W.P. step 8 N. 39 E. 89 1/2

Oct 20th 1936A.
of O
W.P.Nov. 13th 1936We
on l
SetNov. 14th 1936Set
Set
sid
and
25.
82.
C.V.
sid
20.
41.
and
62.
andJan. 13th 1937

dat

April 28th 193727.
29.
39.
49.
59
60.
78
N.7
19.Dec. 17th 1937H.
66
35
14
14H.
Eis
0.21
23.
32.
75.
49.
N.
32.
19.
R.
G

Section 11, 37-6

Oct. 20th 1936

At Sec. Cor. common to Secs. 11, 12, 13, 14. Identified by remains of two old stakes and stp. of Orig. B.T. viz: Y.P. 15' N. 34' W. 40. Set Official Corner and marked B.T. 5' rz; W.P. stp 24 S. 50' W. 54 W.P. stp 24 N. 56' W. 15 1/2

Nov. 13th 1936

West from foregoing Sec. Cor. Mag. Var. 1° 19' E. 25.00 Fall 20 1/2 south of Orig. Govt. M.C. on lake. Identified by stp of Orig. B.T. marks plain viz: W.P. stp 12 S. 85' W. 06 N.T.C. 0082 = 0° 28' C.V. 0° 51' E. Set Y.P. stk. & marked B.T. 5' viz: W.P. stp. 14 N. 63' W. 10 W.P. stp. 12 S. 47' W. 38 3/4. Set up over foregoing M.C. flag on what Ira Smith believes to be location of Orig. M.C. on West side of lake. Needle reads 0° 50' E. Ira Smith found two stps. that answer both for course and distance. Approx. the right size. No marks in evidence
25.34 to lake. 39.46 Leave lake. 51.25 old Bearstun rd. N.E.-S.W.
82.95 Fall 69 1/2 North of Orig. Govt. Corner 10, 11, 14, 15 (See page 158) N.T.C. 0083 = 0° 28' C.V. 1° 08' E. Daba; Sec. Line. 82.95 = 25.00 = 57.95 N.T.C. 0137 = 0° 47' C.V. 1° 37' E. (from M.C. East side of lake)

Nov. 14th 1936

20.73 3/4 Set E 1/8 stk. 17 N. of ran. W.P. stk. Marked B.T. 5' viz: W.P. stp. 12 S. 76' W. 62 3/4 Y.P. stp 8 N. 50' E. 8 1/2
41.47 1/2 Set 1/4 stk. Official Cor. 18 S. of ran. (should be 4 1/2 ks further south) made error in computations and it still sets wrong. (1942) Y.P. stp 5 N. 49' W. 28. Y.P. stp 14 N. 37' E. 59 3/4
62.21 1/4 Set W 1/8 stk. 45 S. of ran. (should be .069 ks further south) made error in computations and it still sets wrong. (1942) W.P. stk. Y.P. 10 S. 78' E. 44 1/4

Jan. 13th 1937

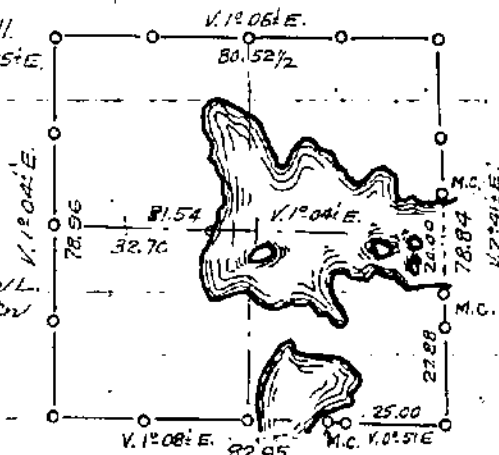
North from Sec. Cor. common to Secs. 11, 12, 13, 14 (See top of page) Mag. Var. 2° 55' E. (Rechaind daba from Dec. 23rd 1936) (broken chain then)
27.88 to my M.C. on South shore of Bearstun Lake (Orig Gone) B.T. W.P. stp. 28 N. 38' E. 507
29.50 to Lake. 47.66 leave 47.88 M.C. on North shore of Bearstun Lake. Cedar stk. B.T. W. Burch 9 N. 50' W. 56 (39.42 1/4 to 1/8 stk in Bearstun Lake. Marked B.T. on island viz: Spr. 6 S. 41' W. 1.29
49.00 enter sup. 54.00 sup. rd. N.E.-S.W. 56.94 sup. rd. N.E.-S.W. 59.00 leave sup.
59.78 1/4 My 1/8 stk. Cedar stk. B.T. 5 Tam. 10 (dead) S. 18' E. 186. Grey Bldr. 24" + on it. N. 11' W. 54
60.85 enter sup. 63.51 leave. 66.80 enter sup 73.50 old log rd. N.E.-S.W. 77.00 old log rd. S.E.-N.W.
78.84 Fall 324 West of Orig. Govt. Cor. common to Secs. 1, 2, 11, 12 (See page 148)
N.T.C. 0041 = 0° 14' C.V. 2° 41' E.
19.71 Set South 1/8 stk. 108 E. of ran. B.T. Grey Bldr. 36" S. 56' W. 82. Y.P. stp. 6 S. 82' W. 426

April 28th 1937

H.P. Klippel. At my 1/4 stk. between Secs. 10 & 11. Flag on 1/8 stk South Δ 8 1/2° and run West. Var. 3 3/4° E 66 1/2' to E. of U.S. H. No 51. 710' Set a hub. At S 1/8 stk. flag on 1/4 stk Δ 92° 35' Mag. Var. 3° 55' E and run West 356' to E. of U.S. H. No 51. At 410' West of foregoing 1/8 stk. sighting North over hub at 710' (West from 1/4 stk) prolonged tie line North. At aforesaid 710' Δ 121 3/4° (N. 35° 35' W) 233' to S.E. cor of Filling Sta. 14' x 20'. It is 68 1/2' from S.E. Cor. Filling Sta. East to outside sign post. Sign size, 42" x 73"

Dec. 17th 1937

H.P. Klippel; At 1/4 stk bet. Secs. 10 & 11. East on 1/4 Line. 90° 00' from South V. 1° 25' E.
0.27 1/2 Fence N. & S. 17.81 Rd. N. W. = S. E.
28.90 Fence N. & S. 29.48 Rd. N. & S.
32.70 West shore Bearstun Lake
75.91 Island. 77.33 Leave. 81.54 Fall
A93 N. of 1/4 stk in Bearstun Lake
N.T.C. 00604 = 0° 21' C.V. 1° 04' E.
32.70 Set M.C. on W. shore Bearstun L.
198 S. of ran. Cedar Stk and Iron Pdr
R. 0.5 N. 5' W. 111. R.G. 3 S. 7' W. 24
Corr Δ 89° 39'



Section 12, 37-6

Dec. 10th 1936

At Sec. Cor. common to Secs: (1, 12, 37-6) (6, 7, 37-7) See page 149. Official corner South. from foregoing Sec. Cor. Mag. Var. $2^{\circ}00' E.$ (This is Range Line) 10.94 old R.R. Grade N.E.-S.W. 27.00 old rd N.W.-S.E. 29.38 $\frac{1}{2}$ offset E. 29 to clear bldgs. 33.76 old #51. Curve N.E.

Dec. 11th 1936

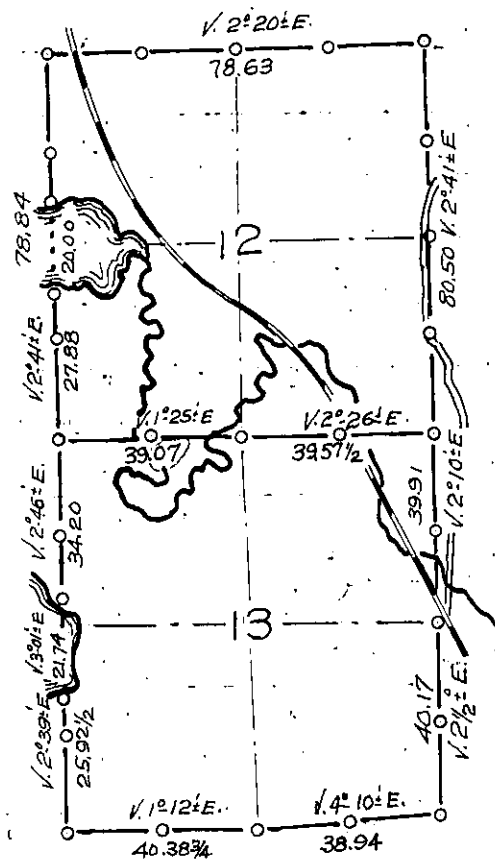
40.00 old #51 South. 60.00 leave #51. 68.66 intersect E & W. rd. 80.50 $\frac{1}{2}$ Fell. 68 $\frac{1}{2}$ West of Orig. Gov't Cor. common to Secs. 12, 13, (17) 18. This is an iron pipe. Found Orig. stp of B.T. viz; W.P. 18 S. 32 E. 31 (just reversed as to size) viz; W.P. 24 S. 63 W. 17. Set Official corner. Marked B.T.s viz; Blk Oak 10 S. 67 E. 77 Blk Oak 4 N. 19 E. 23 (Total dept. would be 97 $\frac{1}{2}$. N.T.C. 0121 = $0^{\circ}41'$ Corr. Var. $2^{\circ}41' E.$ 60.37 $\frac{1}{8}$ Set South $\frac{1}{8}$ stk. 44 E. of rari. Oak stk on shoulder of road. B.T.s W.P. stp 9 S. 86 $\frac{1}{2}$ E. 49 $\frac{1}{4}$ W.P. 12 N. 44 $\frac{1}{2}$ E. 54 $\frac{1}{4}$ 40.39 $\frac{1}{2}$ Set $\frac{1}{4}$ stk. Official Corner. 19 $\frac{1}{4}$ E. of rari, (in fence line) Marked B.T.s viz; W.P. 10 S. 43 E. 35 Y.P. 12 S. 47 W. 1.87 $\frac{1}{4}$ 20.12 $\frac{5}{8}$ Set N. $\frac{1}{8}$ stk. 24 $\frac{1}{8}$ E. of rari. Oak Stk. B.T.s Y.P. stp 24 N. 32 E. 34 Y.P. 20 S. 78 W. 40

Oct. 16th 1937

At Sec. Cor. common to Secs. 12, 13, 7, 18 (See above) and on Range Line, between Ranges 6 & 7. West Δ $89^{\circ}38'$ from North true line. Mag. Var. $2\frac{1}{2}^{\circ} E.$ 13.41 enter Bearskin Creek bottom. 14.79? C.M. & St. R.R. N.W.-S.E. 14.91 Bearskin Creek S.W. 15.58 Leave stream. 16.53 leave bottom. 23.41 enter sup. 39.57 $\frac{1}{2}$ Fell. 474 South of Orig. Gov't $\frac{1}{4}$ stk, between Secs. 12 & 13. Found old stk. and one Orig. B.T. viz; Spr. 5 N. 7 W. 50. The tree is down, but marks are plain. Set Official Corner. No B.T.s near. N.T.C. 0012 = $0^{\circ}04'$ C.V. $2^{\circ}26\frac{1}{2}' E.$ 19.787 Set $\frac{1}{8}$ stk. 237 N. of rari. Tam. Stk. W.P. stp 16 S. 68 W. 22 Y.P. stp 14 N. 16 E. 89. Corr. $\Delta = 89^{\circ}42'$

Oct. 23rd 1937

West from foregoing $\frac{1}{4}$ stk Δ $180^{\circ}00'$ Var. $2\frac{1}{2}^{\circ} E.$ 2.72 Bearskin Creek. 4.67 leave. 6.27 Bearskin Creek. 7.18 leave. 9.00 leave very wet river bottom. Needle now reads $2^{\circ}00' E.$ 20.00 Creek bottom. 21.28 Bearskin Creek south. 21.65 leave Bearskin Creek and bottom. 39.007 Fell. 57 South of Orig Gov't Cor. common to Secs. 11, 12, 13, 14. (See Page 159) N.T.C. 01459 = $0^{\circ}50'$ C.V. $1^{\circ}25\frac{1}{2}' E.$ Corr. Δ $180^{\circ}50'$ 19.503 Set W. $\frac{1}{8}$ stk. 28 $\frac{1}{2}$ N. of rari. Cedar Stk. B.T.s Cedar 4.5.62 W. 1.18. Tam 5.5.84 W. 1.18.



Dec. 11th 1936

At W.P. 9 Set C

Oct. 16th 1936

At Ident. viz; Y.P. 52 38.9 B.T.s W.P. N.T.C. 19.47

Oct. 17th 1936

We Sec. 86.2 122.1

Oct. 20th 1936

(See Orig 15.2 of H W. 80.9 and E. 8 of C Set.)

Oct. 21st, 22nd 1936

Orig W.F. (True) Nor 11.1 34. N. 7

Dec. 11th 1936

1.35 Bel W.F. Bel Bel N. 5

Dec. 12th 1936

N 37.4 20.1 6.16 16.7 of 19.

Section 13, 37-6

- c. 11th 1936 At Orig. Gov't $\frac{1}{4}$ stk between Secs. 13 & 18. Found stps of both Orig. B.T.s viz; W.P. 9 S. 22 W. 08 (nearly gone) W.P. 9 N. 24 E. 21 (boxing plain) Found the hole of Orig. Stk. Set Official Corner. Marked B.T. viz; W.P. stp 16 S. 59 W. 60
- c. 16th 1936 At Sec. Cor. common to Secs. 13, 18, 19, 24 and on Range Line between Ranges 6 & 7 E. Identified by stp of Orig. B.T. viz; W.P. 12 S. 50 E. 30 (boxing plain) Found stp hole of other B.T. viz; W.P. 12 S. 21 W. 23. Set Official Corner. Marked B.T.s viz; W.P. stp 9 N. 30 W. 75 $\frac{3}{4}$. Y.P. stp 14 N. 38 E. 55. Run West Mag. Var. $4^{\circ} 10' E$. 38.94. Fell. 67 N. of Orig. Gov't $\frac{1}{4}$ stk. Identified by remains of old post and both Orig. B.T. stps. The S.W. one marks plain. N.W. one badly burned viz; W.P. 7 N. 25 W. 16 W.P. 10 S. 42 W. 10. Set Official Corner. Marked B.T.s viz; W.P. stp 16 N. 42 E. 44 $\frac{1}{2}$, W.P. stp 14 S. 70 E. 51 $\frac{1}{2}$. N.T.C. 0174 = $1^{\circ} 00'$ C.V. $5^{\circ} 10' E$. 19.47 Set E. $\frac{1}{8}$ stk. 33 $\frac{1}{2}$ S. of ran. Oak Stk. B.T. Y.P. stp 18 S. 9 E. 74. W.P. stp 36 N. 41 W. 96
- West from foregoing $\frac{1}{4}$ stk. Mag. Var. $1^{\circ} 12' E$. 24.00 old Log Rd. N.W. - S.E. 40.00 No $\frac{1}{4}$ stk. 80.00 No Sec. Cor.
- c. 17th 1936 86.20 old Bearskin Lake Rd. N.W. - S.E. 121.91 $\frac{3}{4}$ hub on shoulder of New U.S.H. No. 51 122.17 $\frac{1}{2}$ Fell. 59 South of Sec. Cor. common to Secs. 14, 15, 22, 23, in near $\frac{1}{2}$ of said Highway. (See Wis. Highway Com. survey); a Geo. & Ira Smith perpetuation by iron pipe and Orig. B.T. lying down, now all removed and destroyed by Highway construction. There is a fence West from this corner. Offset Official Corner 100 feet East to R.O.W. Line of Highway. 120.00; 122.17 $\frac{1}{2}$; 39.80; X = 40.38 $\frac{3}{4}$
- Went to $\frac{1}{4}$ Cor. between Secs. 23 & 24, said to be in $\frac{1}{2}$ of an E. & W. Town Road (80.96 East from $\frac{1}{4}$ stk. between Secs. 22 & 23 $\frac{1}{2}$ of Town Road and U.S. Highway No. 51) and old fence North. North from aforesaid $\frac{1}{4}$ stk. Mag. Var. $0^{\circ} 20' E$. 40.09 intersect E. & W. random at 39.05 $\frac{3}{4}$, 52.80 enter sup. 63.00 leave, 66.25 hub, 66.86 $\frac{1}{2}$ Fell. 1.53 $\frac{1}{4}$ East of Orig. Gov't M.C. on Lake. Identified by Orig. B.T. (it is a stub viz; Tam. S. 31 E. 32) Set W.P. stk & marked B.T.s viz; Y.P. 3 $\frac{1}{2}$ S. 52 E. 98. W.P. 3 N. 50 W. 31 $\frac{3}{4}$
- c. 20th 1936 Found Orig. Gov't M.C. on North side Currie Lake (between Secs. 13 & 14). Found both Orig. B.T. stps viz; W.P. 12 S. 38 E. 7. W.P. 10 N. 47 W. 10. Set Oak post, marked B.T.s viz; W.P. 7 N. 66 $\frac{1}{2}$ W. 36. Y.P. 3 $\frac{1}{2}$ S. 61 $\frac{1}{2}$ E. 16 $\frac{1}{2}$. W.P. stp 20 N. 13 $\frac{3}{4}$ W. 26 $\frac{1}{4}$. Flag on Orig. M.C. south (Triangulation) - distance across Lake 21.74 or 88.60 $\frac{1}{2}$ to aforesaid M.C. $\frac{1}{2}$ $3^{\circ} 00' E$. North from foregoing M.C. Mag. Var. $3^{\circ} 00' E$. 122.81 Fell. 14 West of Orig. Gov't Cor. 11, 12, 13, 14 (See page 159) 120.00; 122.81; 40.00; X = 40.94. 34.20 Distance from M.C. on North side of Currie Lake to Sec. Cor. 11, 12, 13, 14 N.T.C. 0040 = $0^{\circ} 14'$ C.V. $2^{\circ} 46' E$.
- c. 21st, 22nd 1936 Set Sec. Cor. common to Secs. 13, 14, 23, 24, .85 lks North of 40.38 $\frac{3}{4}$ (E. & W. ran.) 1.33 West of 40.94 (N. & S. ran.) Set Official Cor. Marked B.T.s viz; W.P. stp 36 S. 19 W. 48. W.P. stp 36 S. 71 E. 77 Between Secs. 13 & 14. Var. $2^{\circ} 39' E$. Set South $\frac{1}{8}$ stk at 61.40 $\frac{3}{4}$ and 1.49 W. of ran. W.P. stk. W.P. stp 14 N. 38 E. 39 $\frac{1}{2}$ W.P. stp 8 N. 26 W. 31 $\frac{1}{2}$. Between 13 & 24. Var. $1^{\circ} 12' E$. Set W $\frac{1}{8}$ stk at 20.19 $\frac{3}{8}$ and 42 N. of ran. W.P. stk. B.T. Blk Oak 5 S. 71 W. 63 $\frac{1}{2}$ Between 13 & 14. Var. $2^{\circ} 46' E$. Set N $\frac{1}{8}$ stk at 102.59 $\frac{1}{4}$ and .05 $\frac{1}{2}$ E of ran. Oak Stk. Blk Oak 3 $\frac{1}{2}$ S. 72 E. 72 $\frac{3}{4}$. W.P. stp 12. N. 55 W. 64
- c. 11th 1936 North from Sec. Cor. common to Secs. 13, 18, 19, 24. (See this page) Mag. Var. $2^{\circ} 12' E$. 28.00 old #51. Curve N.W. - S.E. 37.00 old rd. N.E. - S.W. 40.17 Fell. 05 East of Orig $\frac{1}{4}$ stk between Secs. 13 & 18 (See this page) 20.08 $\frac{1}{2}$ Set S. $\frac{1}{8}$ stk. 02 $\frac{1}{2}$ W. of ran. Oak Stk. Blk Oak 3 $\frac{1}{2}$ S. 2 E. 13 $\frac{1}{2}$. W.P. 14 S. 48 E. 96 $\frac{1}{2}$
- c. 12th 1936 North from foregoing $\frac{1}{4}$ stk. Mag. Var. $2^{\circ} 10' E$. 3.37 Hit Goodnow Dance Hall 4.61 leave buildings 6.16 C.M. & St. R.R. 7.50 Bearskin Creek bottom. 12.00 Bearskin Creek E. & W. 13.50 over. 16.00 spring 16.70 over. 17.00 leave bottom. 23.75 spring. 25.75 over. 26.56 spring. 27.56 over. 39.91 Fell. 01 $\frac{1}{2}$ E. of Sec. Cor. common to Secs. 13, 18, 7, 12 (See page 160) 19.95 $\frac{1}{2}$ Set N. $\frac{1}{8}$ stk. in true line. Tam. stk. B.T. W.P. stp 8 N. 19 E. 34. W.P. stp 8 S. 64 E. 59

Section 14, 37-6

Oct. 21st & 22 1936

As from foregoing page; Between Secs. 14 & 23, true Var. $0^{\circ}08' E.$
 60.83 1/2 Set East 1/8 stk. 79 1/2 N. of ran. Oak stk. B.T.^s W.P. 8 S. 53 W. 54, W.P. 8 N. 57 E. A 7 1/2
 Between Sec's 14 & 23, true Var. $0^{\circ}08' E.$ (81.28, Set Official 1/4 stk. 72 N. of ran. Marked B.T.^s 1/2;
 Blk Oak 4 N. 42 E. 39 1/2, Blk Oak 3 N. 19 W. 19, Blk Oak 3 1/2 S. 44 W. 38 1/4
 Between Sec's 14 & 23, true Var. $0^{\circ}08' E.$ 101.72 3/4 Set West 1/8 stk. 66 N. of ran. Oak stk.
 Marked B.T.^s 1/2; Blk Oak 3 N. 62 E. 09, Blk Oak 3 1/2 West 15 1/4

Oct. 30th 1936

As from data on Page 158, the distance from Sec. Cor. common to Secs. 14, 15, 22, 23 to Sec. Cor. common to Secs. 10, 11, 14, 15 is approx. 83.46 and the true variation $15^{\circ}2'41" E.$ Did not offset any corners.

Dec. 15th 1936

The North and East Lines of this Section are covered by data on Secs. 11 and 13 preceding pages.

Section 15, 37-6

Oct. 23rd 1936

At the Sec. Cor. common to Secs. 14, 15, 22, 23. (See page 161). West on ran. Mag. Var. $2^{\circ}25' E.$
 39.90 Fall 209. South of Orig. Gov't 1/4 stk between Sections 15 & 22. Identified by stps of Orig. B.T.^s 1/2; Y.P. 7 S. 25 W. 36. (Marks plain) Blk P. 10 N. 9 W. 26. (boxing here, marks burned off) Found the point of Orig. Stk. Set Official Corner and marked B.T.^s 1/2;
 Y.P. stp 10 S. 14 E. 32. W.P. stp 12 N. 18 W. 49 3/4. N.T.C. = .0523 = $2^{\circ}59'$ C.V. $0^{\circ}34' W.$

Oct. 30th 1936Oct. 30th 1936

19.95 Set E 1/8 stk. 1.04 1/2 N. of ran. Oak Stk. Marked B.T.^s 1/2; Blk Oak 3 S. 7 W. 45 1/2, Blk Oak 5 N. 77 E. 71 3/4

Oct. 23rd 1936

West from foregoing 1/4 stk. Mag. Var. $0^{\circ}00'$ 1.50 old log rd. S.E. - N.W. 29.00 old log rd. N.E. - S.W.
 40.00 No Sec. Cor.

Oct. 27th 1936

Carried on same random. 80.94 Fall 8.67 1/2 North of Orig. Gov't 1/4 Corner. Between Secs 16 & 21, Identified by Orig. B.T. 1/2; W.P. 8 N. 28 E. 30 It is down, boxing plain. Found hole of old stake. Set Official Corner and marked B.T.^s 1/2; W.P. stp 6 S. 32 W. 42 1/2. Bldr 10' dia. N. 75 E. 1.41. Bldr 4' dia. N. 75 W. 58 1/2
 80.04 : 80.94 : 40.04 : X = 40.49. Sec. Cor. common to Secs. 15, 16, 21, 22 sets 68 1/2 W. of N. & S. random and 3.73 1/2 South of E. & W. random. (E. & W. 40.49) (N. & S. 80.79) Set Official Corner Marked B.T. 1/2; W.P. 7 N. 37 E. 18 1/2. Nothing else near.

West 1/2 between Secs. 15 & 22 (40.49) N.T.C. .0922 = $5^{\circ}16'$ C.V. $5^{\circ}16' E.$
 20.24 1/2 Set W 1/8 stk at 20.24 1/2 and 1.86 3/4 South of ran. B.T.^s Y.P. stub 12 N. 9 W. 55 3/4, W.P. stp 10 N. 54 E. 28

Oct. 15th 1936

(Section Line between Secs 21 & 22. Dist. 80.79. Dept. 68 1/2. N.T.C. .0084 = $0^{\circ}29'$ C.V. $3^{\circ}04' E.$
 60.59 1/4 Set N. 1/8 stk. 51 W. of ran. W.P. stk. Rocks around it; Y.P. 3 S. 49 1/2 E. 40 1/2. Y.P. stp 10 N. 4 1/2 W. 48 1/2.
 40.39 1/2 Set 1/4 stk. Oak stk. 34 1/4 W. of ran. (on south side of road & near West edge of field. No B.T.^s near)

Oct. 27th 1936

As from data; The Section Line between Secs 15 & 16 is 80.79 and true Var. $2^{\circ}54' E.$
 60.59 Set N. 1/8 stk. 1.01 W. of ran. Tam stk. B.T.^s Y.P. 16 S. 56 E. 31. Y.P. stub 8 N. 62 W. 27 1/2
 40.39 1/2 Set 1/4 stk. Official Corner. 90 W. of ran. B.T.^s W.P. stub 8 N. 8 W. 36. Y.P. 12 S. 32 E. 66
 20.19 1/2 Set S. 1/8 stk. 79 W. of ran. W.P. stk. Blk Oak 2 1/2 S. 69 E. 12 1/2, Blk Oak 3 S. 6 E. 38 1/2, Blk Oak 2 1/2 S. 64 W. 32

For diagram see page 164.

Section 16, 37-6

- Oct. 30th 1936 As from data, East $\frac{1}{2}$ between Secs. 16 & 21 (Distance 40.45) (Dept. calc. 4.94) N.T.C. 1221 =
 $6^{\circ}58'$ C.V. $6^{\circ}58'$ E.
 20.22 $\frac{1}{2}$ Set E. $\frac{1}{8}$ stk. 6.20 S. of ran. Pine stk. B.T. Y.P. stp. 6 N. 23 W. 25 $\frac{1}{2}$. Y.P. stub 5 N. 34 E. 110 $\frac{1}{2}$. W.P. stp 12 N. 87 W. 66
 Ab $\frac{1}{4}$ stk. between Secs. 16 & 21 (See page 162) West on ran. Mag. Var. $1^{\circ}58'$ E.
 39.86 $\frac{1}{4}$ Fell 11 $\frac{1}{4}$ North of Orig. Gov't Sec. Cor. common to Secs. 16, 17, 20, 21. Identified by stps of
 Orig. B.T. viz; W.P. 10 N. 5 W. 25 (Scribe plain) W.P. 7 N. 28 E. 13 nearly gone, scribe on it.
 Set Official Corner, Marked B.T. viz; Y.P. stp 14 S. 82 W. 1.08 $\frac{1}{2}$.
 19.93 Set W. $\frac{1}{8}$ stk. 05 $\frac{5}{8}$ S. of ran. W.P. stk. Rocks around it. B.T. Y.P. stp 6 N. 34 W. 50 $\frac{3}{4}$. Y.P. stp 8 S. 53 W. 97
- Dec. 15th 1936 As from data, Page 156: Distance between Sec. Cor. common to Secs. 16, 17, 20, 21 and
 Sec. Cor. common to Secs. 8, 9, 16, 17 is 82.46 $\frac{1}{2}$. Dept. 3334 N.T.C. 0041 = $0^{\circ}14'$ C.V. $2^{\circ}06'$ E.
 20.61 $\frac{5}{8}$ Set S. $\frac{1}{8}$ 08 $\frac{3}{8}$ E. of ran. W.P. stk. Y.P. stp 16 S. 65 W. 61
 40.23 $\frac{1}{4}$ Set Official Corner. 16 $\frac{1}{8}$ E. of ran. B.T. Y.P. 16 N. 86 W. 1.64. W.P. 24 N. 34 W. 1.20 $\frac{1}{2}$
 61.84 $\frac{1}{8}$ Set N. $\frac{1}{8}$ stk. 25 $\frac{3}{8}$ E. of ran. J.P. stk. B.T. J.P. 10 N. 68 W. 35. J.P. 8 S. 13 W. 03

Section 17, 37-6

- Oct. 30th 1936 West from Sec. Cor. common to Secs. 16, 17, 20, 21 (See 2nd paragraph this page).
 Mag. Var. $1^{\circ}16'$ E. 4.32 Rocky Run south. 22.45 $\frac{1}{2}$ Fell 06 south of Orig. Gov't M.C. Found stub
 of Orig. B.T. viz; B.P. 10 S. 38 E. 77. Badly burned part of boxing here. Set Y.P. stake and
 marked B.T. viz; Y.P. stp 7 N. 9 E. 24 $\frac{3}{4}$. Y.P. stp 6 S. 65 E. 53. 22.64 Set hub for triangulation
 23.64 to Tomahawk River. 32.54 over Tomahawk River. 80.15 Fell $\frac{1}{2}$ stk. south of
 Orig. Gov't Corner, common to Secs. 17, 18, 19, 20. Identified by Orig. B.T. viz; W.P. 20 N. 12 W.
 18. It is dead and lying on ground. Part of stub standing. Remarked it O. B. T.
 Part of old facing still here. Set Official Corner and marked B.T. viz;
 W.P. stp 10 N. 68 E. 27 $\frac{1}{2}$. W.P. stp 10 S. 53 E. 46 $\frac{1}{4}$. Rocks around post.
 60.11 $\frac{1}{4}$ Set West $\frac{1}{8}$ stk. Tam stk. W.P. stp 9 N. 56 W. 4 $\frac{1}{2}$. W.P. stp 9 N. 73 E. 26
 40.07 $\frac{1}{2}$ Set $\frac{1}{4}$ stk. Official Corner. B.T. W.P. stp 8 N. 28 E. 27. W.P. stub 7 S. 57 W. 39
 20.03 $\frac{3}{4}$ Set East $\frac{1}{8}$ stk. Tam stk. B.T. Y.P. 12 S. 27 E. 42 $\frac{1}{2}$.
 32.54 Set N.T.C. South Bank Tom. R. Tam stk. B.T. Elm 9 S. 12 W. 50 $\frac{1}{2}$
- Oct. 15th 1937 At the Sec. Cor. common to Secs. 17, 18, 19, 20 (See foregoing paragraph). North on ran. Δ $91^{\circ}00'$
 from true Sec. Line, East, Mag. Var. $2^{\circ}12'$ E. 25.239 hub for triangulation, 26.63 to Tomahawk River
 foot of Half Breed Rapids, 30.819 over River. 31.00 Creek bottom. 31.50 Creek S. 35.48 leave bottom
 38.12 Rd. E. & W. 38.94 E. of Half Breed Rd. S. E. - N. W. 39.31 leave rd. 40.83 E. same rd. N. E. - S. W. 41.08 leave
 41.53 rd. N. E. - S. W. 49.05 field 49.00 enter spr. sup. 54.85 leave. 59.50 enter. 61.52 leave. 62.50 enter
 68.00 leave. 68.77 fence and field S. W. - N. E. 73.77 leave field 77.54 enter sup. 83.64 Fell 698 West
 of Sec. Cor. common to Secs. 7, 8, 17, 18. See page 155. N.T.C. 00834. $0^{\circ}29'$ C.V. $2^{\circ}00'$ E.
 62.73 Set N. $\frac{1}{8}$ stk. 523 E. of ran. Cedar stk. B.T. Y.P. 5 S. 9 W. 298 J.P. 5 N. 66 E. 06 $\frac{1}{2}$
 41.42 Set $\frac{1}{4}$ stk. Official Corner. 349 E. of ran. J.P. 2 $\frac{1}{2}$ S. 21 W. 22
 20.91 Set S. $\frac{1}{8}$ stk. 174 E. of ran. Cedar stk. J.P. 3 $\frac{1}{2}$ S. 8 E. 64
 30.819 Set M.C. on North Bank of Tomahawk River. Cedar stk. Spr. stp 24 S. 66 W. 24 (237 E. of ran.)
 25.75 Set M.C. on South " " " Cedar stk. 121 E. of ran. W.P. 28 S. 40 E. 387. W.P. 28 S. 70 E. 122

For diagram see page 164

Section 18, 37-6

Nov. 5th 1936

At the Sec. Cor. common to Secs. 17, 18, 19, 20 (See page 163) West on ran. Mag. Var. $19^{\circ}16' E.$
 11.30 old rd S.E.-N.W. 35.00 enter sup. 37.94 Fell 1.89 South of Orig. Govt. $1/4$ stk between
 Sec's 18 and 19. Identified by Orig. B.T. It is down but marks very plain viz;
 Tam. 8 S. 57.3 W. 28. Set Official Corner, marked B.T. viz; Cedar 12 N. 22 E. 97 1/2. Cedar 6 N. 34 E. 68 3/4
 N.T.C. 0498 = $2^{\circ}51'$ C.V. $0^{\circ}53' W.$
 18.97 Set E. $1/8$ stk. $94 1/2$ N. of ran. Cedar stk. B.T. Y.P. stp 8 S. 9 W. 27 1/2. J.P. 10 N. 39 E. 78 1/4

Nov. 6th 1936

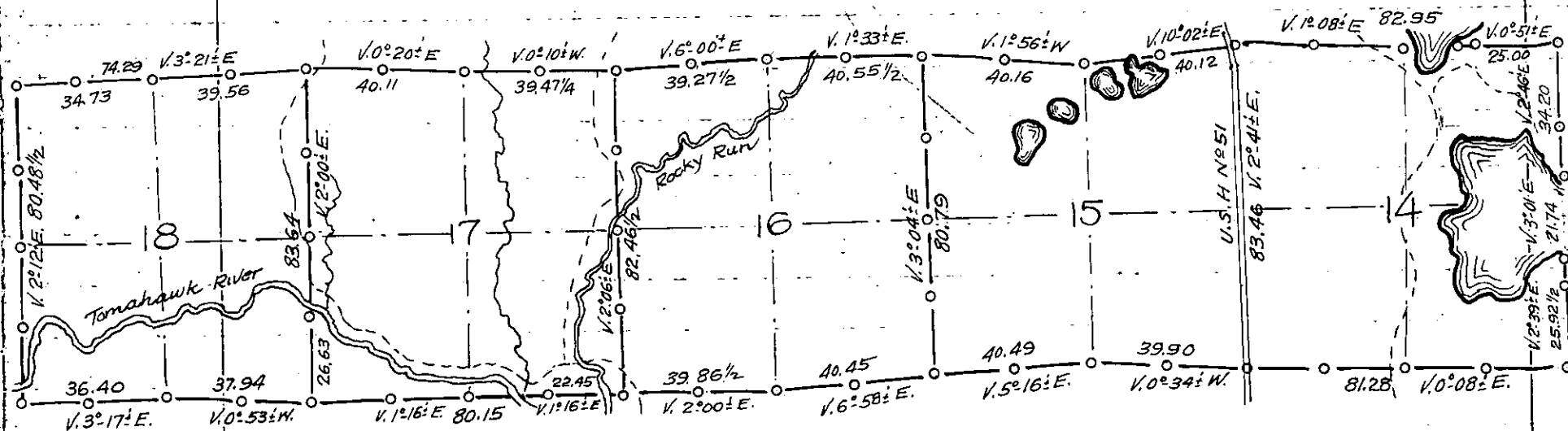
West from foregoing $1/4$ stk. Mag. Var. $2^{\circ}48' E.$ 4.00 leave sup. 16.00 enter. 19.64 leave
 29.50 enter sup. 36.40 Fell. $3 1/4$ North of Orig. Govt. Sec. Cor common to Secs. (18, 19, 37-6)
 13, 24, 37-5. Identified by stub of Orig. B.T. viz; Tam. 8 S. 22 W. 22. (boxing & part of
 iron marks, plain, Tam. 5 N. 77 1/2 E. 11 (stp) Tam. 10 S. 13 E. 09 (nearly gone) Set Official Cor.
 Marked B.T. Soft Mpl 6 N. 61 E. 45 1/4. Blk Ash 3 1/2 S. 56 W. 53 1/2 Soft Mpl 4 N. 76 W. 29 1/2
 N.T.C. 0085 = $0^{\circ}29'$ C.V. $3^{\circ}17' E.$ 35.40: 36.40: 20:00 X = 20.56
 20.56 Set W. $1/8$ stk. $17 1/2$ S. of ran. Cedar stk. Marked B.T. viz; Y.P. stp 16 N. 78 1/2 W. 76 1/4. Y.P. stp 12 N. 4 1/2 E. 90

Nov. 20th 1936

As from data, Page 155. The Range Line between Ranges 5 & 6, N.T.C. 0095 and the true Var. is;
 $2^{\circ}12' E.$ (between Secs. 13 and 18) Distance 80.48 1/2

Dec. 8th 1936

20.12 Set S. $1/8$ stk. 19 W. of ran. Y.P. stk. B.T. Y.P. 8 S. 54 W. 80 1/2. J.P. stp 8 N. 69 E. 12 J.P. 8 S. 21 W. 49 1/4
 40.24 1/4 Set $1/4$ stk. Official Cor. $38 1/4$ W. of ran. Y.P. stp 12 N. 66 E. 57 1/2
 60.36 Set N. $1/8$ stk. $57 3/8$ W. of ran. Tam. 14 East. 32 1/2 Blk Ash 7 N. 19 W. 32 (Cedar stk)



INDEX 36-7

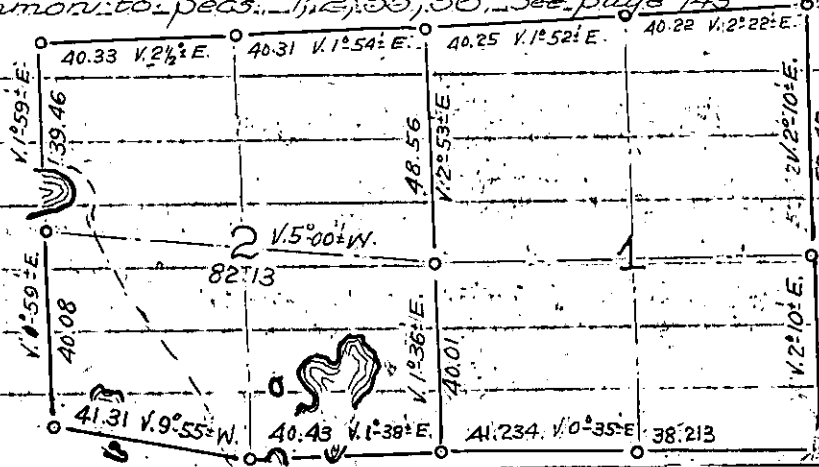
Sec	1	Page	166	Diagram	Page	166
"	2	"	167	"	"	166
"	9	"	168	"	"	170
"	10	"	169	"	"	170
"	11	"	170	"	"	170
"	12	"	171	"	"	170
"	13	"	171	<hr/>		
"	14	"	172	Diagram	"	173
"	15	"	173	"	"	173
"	16	"	174	"	"	174
"	17	"	175	"	"	175
"	18	"	176	"	"	176
"	19	"	177	"	"	176
"	20	"	178	"	"	178
"	21	"	179	"	"	179
"	22	"	180	"	"	180
"	23	"	181	"	"	181
"	27	"	182	"	"	182
"	28	"	183	"	"	183
"	29	"	184	"	"	184
"	30	"	185	"	"	185

INDEX 36-6

Sec.	25	Page	186
"	24	"	187

Section 1st 36-7

- June 1936 For North Line, See page 143.
- July 16th 1937 At the Sec. Cor. common to Secs. 1, 6, 7, 12. Identified by stp. of Orig. B.T. viz; W.P. 12 S. 16 E. 25' the Tam is gone. Set Official Corner. Identified this corner one month ago (See Roulorius Survey) North on ran. Mag. Var. $2^{\circ} 32' E.$ 13. old R.R. Grade. A. A. 5. enter sup. 7.67. Leave sup. 12.11. old R.R. Gde. S.E. - N.W. 15.66 same grade S.W. - N.E. 35.80 Fence N.E. - S.W. 38.16 old R.R. Grade E. & W. 40.11. Fell. 25 1/2 West of Orig. Gov't 1/4 stk. between Secs. 1 & 6. Identified by stps. of Orig. B.T. viz; W.P. 9 S. 52 E. 14. W.P. 14 S. 79 W. 38. Set Official Corner. Marked B.T. viz; Blk Oak 3 1/2 S. 39 E. 27 1/2 Blk Oak 4 S. 17 E. 31.6. N.T.C. 00635 = $0^{\circ} 22' C.V. 2^{\circ} 10' E.$ 20.05 1/2 Set S. 1/8 stk. 12 3/4 E. of ran. Oak stk. B.T. Aspen 6 S. 84 W. 24 3/4, W.P. stp 16 N. 39 W. 21 1/2. Found B.F. Dorrs B.T. viz; W.P. stp 20 S. 62 E. 08.
- July 17th 1937 North from foregoing 1/4 stk. Mag. Var. $2^{\circ} 34' E.$ 11.92 old rd. S.E. - N.W. 14.48 same S.W. - N.E. (Average Var. $3^{\circ} E.$) 41.48 log rd. S.E. - N.W. 52.42 Fell 1.08 West of N.E. Township Cor. 1, 6, 31, 36 (See page 143) Official Corner. N.T.C. 0206 = $1^{\circ} 11' C.V. 1^{\circ} 49' E.$ 42.25. 52.42. 20.20. X = 24.823. = 52.42 = 27.59 2' (N 1/2) 24.828 Set N. 1/8 stk. 511 East of ran. Oak stk. Red Oak 3 S. 59 E. 12, Red Oak 3 N. 80 1/2 E. 16 1/2
- Aug. 17th 1937 At Sec. Cor. common to Secs. 1, 6, 7, 12. (See top paragraph). West on ran. Mag. Var. $0^{\circ} 30' W.$ 1.40 enter sup. 8.18 leave. 9.16 enter sup. 13.16 leave. 14.74 enter sup. 16.00 leave. 39.34 old R.R. Grade N.E. - S.W. 58.83 Fell. .09 South of B.F. Dorrs 1/8 stk. between Secs. 1 & 12. Identified by hvs. B.T. viz; W.P. 9 S. 26 E. 23 (down). W.P. 13 S. 15 W. 17 (stp. marks plain) N.T.C. 00152 = $0^{\circ} 05' C.V. 0^{\circ} 35' W.$ Set Oak stk. Marked B.T. viz; Y.P. stp 20 S. 75 E. 53 W.P. stp 24 N. 6 E. 61. 38.213 Set 1/4 stk. Official Corner .058 N. of ran. B.T. W.P. 20 S. 51 E. 43 19.106 Set E. 1/8 stk. .029 N. of ran. Pine stk. No B.T. near.
- July 19th 1937 At the Sec. Cor. common to Secs. 1, 2, 11, 12. Identified by stps. of Orig. B.T. viz; W.P. 20 N. 4 W. 137 W.P. 18 S. 27 E. 166. W.P. 18 S. 11 W. 17 (See B.F. Dorrs Notes) Set Official Corner. Marked B.T. viz; Blk Oak 3 S. 79 E. 17 1/2. Blk Oak 4 S. 32 E. 271.
- July 20th 1937
- Aug. 18th 1937 North from foregoing Sec. Cor. Mag. Var. $2^{\circ} 35' E.$ 27.47 old R.R. Gde. N.W. - S.E. 37.16 old R.R. Grade N.W. - S.E. 40.01 Fell. 69 West of Orig. Gov't 1/4 stk. between Secs. 1 & 2. Identified by stps. of Orig. B.T. viz; W.P. 10 N. 15 W. 09. W.P. 9 S. 15 E. 19. Set Official Corner. Marked B.T. viz; Blk Oak 3 1/2 N. 54 E. 278. W.P. stp 16 N. 46 E. 258 Blk Oak 3 S. 27 E. 10 1/2. 20.00 1/2 Set S. 1/8 stk. 34 1/2 E. of ran. Oak stk. W.P. 20 S. 6 W. 46 1/2. Found B.F. Dorrs B.T. viz; (now stp) W.P. 12 S. 3 1/2 E. 17. N.T.C. 01722 = $0^{\circ} 59' C.V. 1^{\circ} 36' E.$ North from foregoing 1/4 stk. Mag. Var. $2^{\circ} 35' E.$ 0.59 enter sup. 4.07 leave. (line on east edge) 19.19 Fell. 10 East of B.F. Dorrs 1/8 stk. Identified by hvs. B.T. viz; Y.P. 16 N. 85 W. 11 3/4. Found the point of his old stk. Set new Oak stk. Marked B.T. W.P. stp 20 S. 46 W. 15 1/2. W.P. stp 8 S. 51 E. 17 1/4 N.T.C. 0052 = $0^{\circ} 18' C.V. 2^{\circ} 53' E.$ North from foregoing 1/8 stk. Mag. Var. $2^{\circ} 53' E.$ 8.31 enter east side of sup. 11.80 leave. 15.38 old grade E. & W. 20.72 old grade E. & W. 29.37 Fell. 26 E. of Sec. Cor. common to Secs. 1, 2, 35, 36. See page 143 N.T.C. 00885 = $0^{\circ} 30' C.V. 3^{\circ} 23' E.$



Section 2, 36-7

July 22nd 1937

West Line Found Orig. Govt 1/4 stk between Secs 2 & 3. Found B.F. Dorris old post and steps of Orig. B.T.'s viz; Hemu 6 N. 22 W. 22 (boxing plain) Birch 10 S. 51 E. 7 (rotted) Set Official Corner. No B.T.'s near.

July 23rd 1937

South from foregoing 1/4 stk. Mag. Var. 0° 59' E. (10.00 Needle reads 2° 00' E) 1.70 enter sup 10.00 sleigh rd. S.E. - N.W. 11.57 sleigh rd. E. & W. 14.61 Creek West. 14.71 leave Creek, 16.00 leave sup. 20.04 Fell. 05 1/2 East of B.F. Dorris 1/8 post. Found point of his old post and step of B.T. viz; W.P. 20 S. 43 1/2 W. 28 (Boxing plain) Set Tam Stk and marked B.T.'s W.P. 9 S. 27 W. 415 W.P. 6 N. 3 E. 166. W.P. 5 N. 64 E. 23. Transited into true line North. Var. 1° 59' E. and carried true line South. 5.79 old R.R. Grade N.W. - S.E. 5.89 leave, 8.76 old R.R. Grade S.W. - N.E. 8.89 leave. 20.04 Orig. Govt. Sec. Corner common to Secs. 2, 3, 10, 11. Found remains of Orig. B.T. viz; Hemu 7 S. 65 E. 20 Made a hit, Set Official Corner. Nothing here for B.T.'s

July 20th 1936

Went to 1/4 stk between Secs. 2 & 11. Identified by steps of Orig. B.T.'s viz; Tamu 18 S. 80 E. 15 Tamu 12 N. 28 W. 20 1/2 (S.E. one, marks plain) Set Official Corner. No other B.T.'s near East from foregoing 1/4 stk. Mag. Var. 0° 50' E. 3.40 hub for triangulation across pond. 7.638 over pond. 8.80 Leave sup. 12.41 enter sup. 13.60 leave. 16.085 hub for triangulation over lake. 19.756 over lake. 40.43 Fell. 57 South of Section Corner common to Secs. 1, 2, 11, 12. (See page 166) N.T.C. 0141 = 0° 48' C.V. 1° 38' E.

July 22nd 1937

20.21 1/2 Set E. 1/8 stk. 28 1/2 N. of ran. Oak Stk. B.T.'s W.P. 14 N. 9 W. 68. W.P. 10 N. 76 W. 37 16.08 1/2 Set M.C. on West shore of Lake 226 N. of ran. Oak Stk. no B.T.'s near West from foregoing 1/4 stk. Mag. Var. 1° 10' E. 3.58 enter sup. 4.97 1/2 Town Rd. N.W. S.E. 5.12 Leave Rd. 6.27 Leave sup. 6.65 old rd. S.E. - N.W. 17.40 enter sup. 19.00 leave. 26.717 hub for triangulation over pond. 27.45 Pond. 31.503 over pond. 41.31 Fell. 8, 19 South of Orig. Govt. Sec. Cor. common to Secs. 2, 3, 10, 11 (See above) N.T.C. 19586 = 11° 05' C.V. 9° 55' W. 20.65 1/2 Set W. 1/8 stk. 4.09 1/2 N. of ran. W.P. stk. B.T. W.P. 30 N. 1 E. 10

For North Line See page 141

July 24th 1937

(As from paragraph at top of page) Went to 1/4 stk. between Secs 2 & 3 and run North. Var. 1° 59' E. 1.692 hub for triangulation across lake. 1.71 old Grade E. & W. 3.16 to Lake 10.752 to hub on N. bank of lake. 12.00 enter Town Rd. 12.52 E. of curve S.E. & N. North 28.21 old R.R. Grade S.E. - N.W. 38.37 forks of road. 39.46 Hub Sec. Cor. common to Secs. 2, 3, 34, 35. (See page 139) on Township Line. This corner is in E. of U.S. Highway No. 8 14.983 Set N. 1/8 stk. by 2.rod. offset East. Cedar Stk

July 24th 1937

At 1/4 stk. between Secs 2 & 3. Run East Mag. Var. 5° 00' W. 5.31 enter sup. 12.15 leave. 12.30 old grade N.W. - S.E. 15.11 Town Rd N & S. 22.53 enter sup N. & S. 26.55 Sink Hole 27.50 Leave. 36.57 leave sup 41.59 hub and left it. Adolf Krummel cut his knee. Aug 19th 1937. continued 42.43 enter sup 46.25 Leave. 48.92 enter sup. 51.58 leave. 55.00 lake 500 N. 64.04 old grade E & W. 64.14 leave

Aug. 19th 1937

82° 13' Fell. 288 South of 1/4 stk. between Secs 1 & 2. As from Allen's and Dorris Notes 61.86 Set E. 1/8 stk. 216 N. of ran. Oak Stk. B.T.'s Aspir 5 N. 88 E. 075, Aspir 6 West 272 41.59 Set center of Sec. 2. 14 1/2 N. of ran. Spr. stk. B.T.'s W.P. stp. 10 S. 51 E. 157, Y.P. stp. 10 S. 72 W. 136 20.79 1/2 Set W. 1/8 stk. 072 N. of ran. Tamu stk. Y.P. 3 S. 21 W. 32 3/4, Spr. 6 S. 2 W. 44 3/4. Found Dorris stp. nearly all gone viz; Pine 12 S. 37 1/2 E. 14 1/2

Section 9, 36-7

Jan. 28th 1937 At North $\frac{1}{8}$ stk. North & South $\frac{1}{4}$ Line B.F. Dorris corner. His B.T. viz; W.P. stp 30 N. 3. W. 25.34
As a road is going to be constructed on this line, I offset an iron pipe 2^{nds} West and marked new
B.T.'s for said $\frac{1}{8}$ stk. (an iron pipe) Blk Oak 8 N. 38 W. 832. Blk Mpl 5 S. 29 E. 747

July 26th

At ctr. of Section (B.F. Dorris ctr.) Offset Iron Pipe 2^{nds} West. This corner identified
by his B.T. viz; Hard Maple 12 N. 46 E. 27 Marked new B.T.'s for ctr. Blk Oak 5 N. 85 $\frac{1}{2}$ E. 507
Blk Oak 5 S. 80 W. 61

At Orig $\frac{1}{4}$ stk. between Sections A & 9 H.C. Hall's 6x6" Conc. Mon. brass cap stamped
H.C. Hall's B.T.'s are W.P. stp 24 N. 53 $\frac{1}{4}$ W. 1156. W.P. 24 N. 13 E. 804

July 27th

July 30th 1937 Instrument at foregoing center of Sec. 9. Flag on foregoing $\frac{1}{8}$ stk. north of center, prolonged
 $\frac{1}{4}$ line South Var. 0° 00' 6.69 old R.R. Grade E. & W. 12.35 old R.R. Grade N.W. - S.E. 12.479
Set hub for triangulation 13.75 to Hancock Lake flowage. 28.274 over flowage
31.41 New Rd S.E. & W. 44.10 enter sup. 46.13 Hit Orig Gov't $\frac{1}{4}$ stk. between Secs 9 and 16
Identified by stub of Orig. B.T. viz; Tamu. 6 N. 10 W. 25. (Marks plain) Tamu. 6 S. 30 E. 30 (stp.)
Set Official Corner. Nothing for B.T.'s; 12.479 Set M.C. on N.B. Oak stk. R.O. 6 N. 72 E. 388
28.274 Set M.C. on S.B. Cedar stk. Bal. 6 S. 6 W. 99, Bal. 6 S. 6 W. 94

July 28th

Sept 1st 1937 At foregoing $\frac{1}{4}$ stk. between Secs. 9 and 16 East on ran. Mag. Var. 0° 35' E. 2.00 leave sup
5.58 d of new Town Road S.W. - N.E. 10.68 old R.R. Grade N.W. - S.E. 16.64 Stream N.W. 17.27 Leave
Sept 2nd 1937 22.08 old R.R. Grade N.W. - S.E. 39.73 Fell 71 North of Orig. Gov't Cor. common to
Secs. 9, 10, 15, 16. Identified by stp of Orig B.T. viz; Y.P. 16 S. 62 E. 25. Found where other
stood viz; Fir 8 N. 64 E. 30. others gone. Set Official Corner. Marked B.T. W.P.A. N. 34 E. 53
N.T.C. 0178 = 1° 01' C.V. 0° 26' W.
19.86 $\frac{1}{2}$ Set E. $\frac{1}{8}$ stk. 35 $\frac{1}{2}$ S. of ran. Oak stk. Sets at North edge of 4'x4' boulder B.T.'s viz;
Blk Oak 5 N. 78 E. 20 Blk Oak 7 S. 18 W. 21
North from foregoing Sec. Cor. (9, 10, 15, 16) Mag. Var. 1° 19' E.
25.813 Fell 113 East of B.F. Dorris $\frac{1}{8}$ stake. Identified by his B.T. viz; Hem. N. 10 W. 03 $\frac{1}{4}$. The tree
is down, but marks are plain. Set Oak stk. and marked B.T.'s viz; Mpl 5 S. 36 E. 41 $\frac{1}{2}$
Blk Oak 4 S. 42 W. 377 N.T.C. 0050 = 0° 17' E. C.V. 1° 36' E.

Aug. 23rdAug. 24th 1937

July 26, 27th 1937 Went to Sec. Cor. common to Secs 3, 4, 9, 10. Identified by iron pipe for post and stps. of
Orig. B.T.'s viz; W.P. stp 24 N. 31 E. 09 W.P. stp 10 S. 52 E. 30 (both plain) Set Official Corner
Ran. South Mag. Var. 1° 05' E. 10.40 old rd. E. & W. 10.63 fork N.W. - S.E. 21.39 old R.R. Grade E. & W.
July 29th 1937 27.36 Fell 64 West of Orig. Gov't $\frac{1}{4}$ stk. between Secs. 9 and 10. Found old post lying on ground.
Found remains of Orig. B.T. viz; Fir 6 N. 87 E. 20. Found an old boxing on a soft maple
(down) Set Official Cor. Marked B.T. W.P. stp 24 N. 11 W. 37. N.T.C. 0234 = 1° 20' C.V. 2° 25' E.
13.68 Set N. $\frac{1}{8}$ stk. 32 East of ran. Oak stk. B.T.'s Blk Oak 8 N. 6 E. 09 Blk Oak 5 S. 80 E. 26

Aug. 25th

Went from foregoing $\frac{1}{4}$ stk. between Secs. 9 & 10. Mag. Var. 6° 29' E. 38.10. Fell 486 North of B.F. Dorris
center of Section 9. ran N.T.C. 0128 = 0° 44' C.V. 7° 13' E.
19.05 Set E. $\frac{1}{8}$ stk. Oak stk. 243 S. of ran. B.T.'s Mpl 16 N. $\frac{1}{2}$ W. 88. B.F. Dorris B.T. nearly gone. Ham 14 N. 56 E.
33 (it is a stp). Found the point his stk.

Sept 3rd 1937

July 29th 1937 Went to Sec. Cor. common to Secs. 8, 9, 16, 17. Identified by old stks and stub of Orig. B.T. viz;
Y.P. 17 S. 10 E. 38, marks plain. Set Official Cor.

Sept 4th

Section 10, 36-7

- July 26th 1937 At the Section Corner common to Secs. 2, 3, 10, 11. See page 167. Run West Mag. Var. 1°00' E. 14.52 enter sup. 17.02 old grade S.W.-N.E. 27.16 leave sup. 39.91½ Fall .81 South of Orig. Gov't ¼ stk between Secs. 3 and 10. Identified by B.F. Dorr's old scribed stake and Orig. B.T. viz; W.P. 16 S. 35 E. .07, lying down, marks plain. W.P. 7 N. 14 W. 12 lying down marks plain. N.T.C. .0203 = 1°10' C.V. 0°10' W. Set Official Corner, marked B.T. viz; W.B. 10 East .0533
19.957 Set E. 1/8 stk. 40½ N. of ran. Tam stk, in open marsh. No B.T. near.
- July 27th 1937 West from foregoing ¼ stk, between Secs. 3 & 10. Mag. Var. 18°50' E. (See Dorr's Notes)
.56 old rd. N.E.-S.W. 15.20 old road S.E. N.W.
41.26 Fall .38 South of Orig. Gov't Sec. Cor. common to Secs. 3, 4, 9, 10 See page 168
N.T.C. .0092 = 0°32' C.V. 18°18'
20.63 Set W. 1/8 stk. 19 N. of ran. Oak stk. Sugar 8 S. 1 E. .57
- July 28th 1937 At foregoing ¼ stk between Secs. 3 & 10. Run South Mag. Var. 1°15' E. 8.60 old rd. E. & W.
20.07 Fall .25 West of B.F. Dorr's 1/8 stk. Identified by his stp viz; Pine 26 N. 22 E. 18 Set new stk.
B.T. viz; Blk Oak 3½ S. 46 W. .05½. Remark Dorr's B.T. N.T.C. .01245 = 0°43' C.V. 1°58' E.
South from foregoing 1/8 stk Mag. Var. 1°58' E. 19.92½ Hit Dorr's ctr. His B.T. stp here viz; W.P. 24 S. 50 W. .02
Found root of stp notched. Set new Oak stk. Marked B.T. Aspen 6 S. 56 E. 20½ Aspen 7 6. 11 W. .38
West from foregoing ctr. of Sec. 10 Mag. Var. 0°00' 19.77 Fall .10½ North of Dorr's 1/8 stk. Identified by his B.T. viz; Sugar N. 70½ E. 13. It ls. down, marks plain. N.T.C. .0053 = 0°18' C.V. 0°18' E.
Set Ash stk. B.T. Soft Mpl 11 N. 17½ E. 53½. Hem. 14 N. 86 E. .87
West from foregoing 1/8 stk Mag. Var. 0°18' E. 16.28 old rd. N.E.-S.W. (Following old blazes)
19.77½ Hit Orig Gov't ¼ stk between Secs. 9 & 10 See page 168.
- Aug. 23rd 1937 At Sec. Cor. common to Secs. 10, 11, 14, 15. Found remains of Orig. Herru. B.T. (nearly all gone)
Found roots and remains of one Orig. Aspen (Determined from West and North Section Lines by verification of Dorr's Cor's. Set Official Corner. Marked B.T. viz; W.P. stp 15 N. 36 E. .52
North from foregoing Sec. Cor. Var. 0°30' E. 2.88 old grade S.E.-N.W. 13.65 old grade S.E.-N.W.
26.90 pothole sup. 32.59 old grade S.W. N.E. 39.586 Fall 1.48 East of B.F. Dorr's ¼ stk.
Identified by his B.T. viz. Y.P. 18 S. 34½ E. 14 (stp) Y.P. 18 N. 72½ W. 35¼. Set Official Corner, Marked B.T.
W.P. stp 26 N. 7½ E. 70 N.T.C. .0373 = 2°08' C.V. 2°38' E. (Afore said ¼. 08. Too far south)
North from a hub at 40.00 S. 62 W. of ran. 2.00 old grade E. & W. 15.31 old grade S.E.-N.W.
39.333 Fall 1.82 East of Sec. Cor. common to Secs. 2, 3, 10, 11 (See page 167)
(Lab. 79.333 Dept 2.163) N.T.C. .0272 = 1°33' C.V. 2°03' E)
- Aug. 25th 1937 59.459 Set N. 1/8 stk. 1.447 W. of ran. Cedar stk. R.O. 3 S. 2 E. 37½ R.O. 3 S. 47 E. .23
39.666 — ¼ stk 1.07 W. of ran (should be, but used Dorr's location)
19.793 Set S. 1/8 stk. 74 W. of ran. Cedar stk. W.P. stp 22 N. 76 E. 723 W.P. stp 28 N. 7 W. 11
(Dist. B.F. Dorr 79.34) (Maine 79.333)
- Sept 3rd 1937 At Sec. Cor. common to Secs. 10, 11, 14, 15 (See Aug 23rd 1937) West on ran. Mag. Var. 0°35' W.
16.50 old grade S.W.-N.E. 40.88½ Fall .72 North of Orig Gov't ¼ stk, between Secs. 10 & 15
Identified by stps of Orig. B.T. viz; W.P. 18 S. 17 W. 15. (very plain) Birch 9 S. 79 E. 25, nearly gone. Set Official Corner. N.T.C. .0176 = 1°00' C.V. 0°25' E. Marked B.T. viz; W.P. stp 12 S. 84 E. 2588
W.P. stp 24 S. 26 E. 55½.
- Sept 4th 1937 20.44 ¼ Set E. 1/8 stk. 36 S of ran. Oak stk. B.T. W.P. stp 27 S. 34 W. 43, W.P. 27 N. 21 W. 17
West from foregoing ¼ stk, between Secs. 10 & 15. Mag. Var. 17°00' E. 20.70½ Fall .26½ N. of Dorr's 1/8 stk.
Identified by stp of his B.T. viz; Pine 14 N. 29 W. 25 (plain) Set Oak stk. Marked B.T. viz;
Aspen 6 N. 3 E. 14. Aspen 6 S. 55 E. .047. N.T.C. .0128 = 0°44' C.V. 17°44' E.

N.T.C. 0462
C.V. 3°29' E.

Section 11, 36-7

July 12th 1937

At the Sec. Cor. common to Secs. 11, 12, 13, 14. Identified by stps. of Orig. B.T.'s viz: Y.P. 18 N. 18 W. 27 W.P. 18 N. 76 E. 49 (plain) Remarked Y.P. 18 N. 18 W. 27 "O.B.T." Set Official Corner. No other B.T.'s near.

Aug. 21st 1937

West from foregoing Sec. Cor. Mag. Var. 0° 00' E. 7.65 old grade N.W.-S.E. 12.95 old grade N.E.-S.W. 15.96 old grade N.W.-S.E. 19.78 Fell 18 South of B.F. Dorris 1/8 stk, between Secs 11 & 14. Found remains of his stk and stps. of his B.T.'s viz: Cedar T. West. 23 3/4 Y.P. 14 N. 48 E. 14 1/2 N.T.C. 0091 = 0° 31' C.V. 0° 31' W. Set a cedar stk. Remarked Y.P. and Cedar stp. "O.B.T." New B.T. Y.P. stub 7 S. 77 E. 42 1/2.

West from foregoing 1/8 stk. Mag. Var. 0° 31' West. 1.00 enter sup. 4.00 Creek South. 4.45 leave creek. 6.50 leave sup. 19.86 Fell 0.23 South of Orig. Gov't 1/4 stk between Secs 11 & 14. Identified by stp of Orig. Tamu. 10 S. 20 W. 10 other tree gone. Set Official Corner. No B.T.'s near. N.T.C. 00115

Aug. 23rd 1937

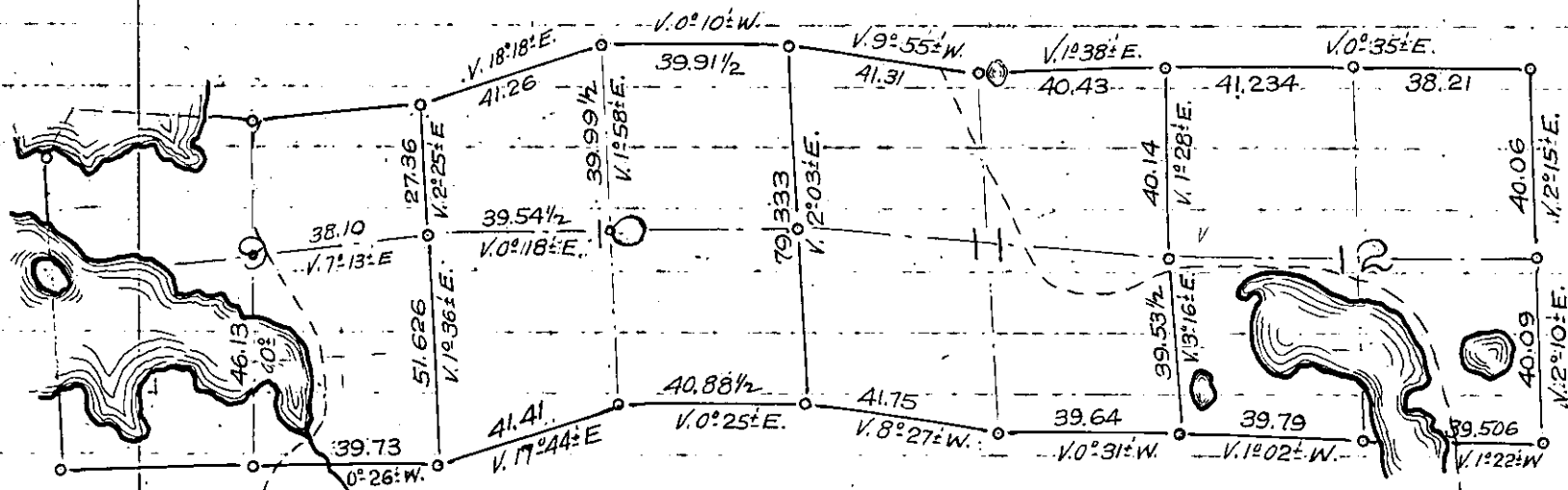
At foregoing 1/4 stk. between Secs. 11 & 14. West on rrv. Mag. Var. 8° 23' E. 1.60 enter sup. 5.41 leave 7.74 enter sup. 9.04 leave (North of line) 12.90 pot. hole sup. 14.37 leave. 20.91 Fell 0.2 1/2 S. of Dorris 1/8 stk. Found stps. of his B.T.'s viz: W.P. 8 S. 60 1/2 E. 22 3/4 (plain) W.P. 8 N. 30 E. 07 nearly gone. Found hole of his stk. N.T.C. 00119 = 0° 04' C.V. 8° 27' W. Marked B.T.'s viz: W.P. stp 24 N. 23 E. 287, W.P. stp 10 N. 89 E. 32. West from foregoing 1/8 stk. Mag. Var. 8° 27' W. 6.18 old grade S.E.-N.W. 18.72 old grade S.E.-N.W. 20.84 Hit Sec. Cor. 10, 11, 14, 15 (See page 169) Official Corner

July 19th 1937

At the Sec. Cor. common to Secs. 11, 12, 13, 14. (See top of page) North on rrv. Mag. Var. 1° 10' E.

8.10 old road N.W.-S.E. 16.60 old road S.E.-N.W. 19.70 1/2 Fell .69; east of an old scribed 1/8 stk. N.T.C. 0350 = 2° 00' C.V. 3° 10' E. Sets in little round marsh. Set new Oak Stk. North from foregoing 1/8 stk. Mag. Var. 2 3/4 E. 2.60 leave sup. 3.45 old R.R. Grade S.W.-N.E. 5.94 old R.R. Grade S.E.-N.W. 9.87 same. 14.76 Town Rd. S.W.-N.E. 19.83 2 Fell .18 East of old scribed 1/4 stk. N.T.C. 0090 = 0° 31' C.V. 3° 16' E. Set Official Corner. Marked B.T.'s Blk Oak 3 S. 39 E. 38 1/2. Blk Oak 4 N. 84 E. 17.

North from foregoing 1/4 stk. Mag. Var. 3° 55' E. 12.10 old log rd. N.W.-S.E. 13.67 old R.R. Grade 1 E. 8 W. 40.14 Fell 1.72 West of Orig. Gov't Corner common to Secs. 1, 2, 11, 12. (See page 166) 20.07 Set N. 1/8 stk. 86 E. of rrv. Oak Stk. Marked B.T.'s W.P. stp 24 N. 48 E. 32 W.P. stp 14 N. 24 E. 37 N.T.C. 0428 = 2° 27' C.V. 1° 28' E.

July 13th 1937July 15th 1937July 12th 1937July 14th 1937July 7th 1937

Section 12, 36-7

July 13th 1937

At Sec. Cor. common to Secs. 12, 13, 17, 18 and on Range Line between Ranges 7 and 8.

July 15th 1937

Identified by old scribed stk and stubs of Orig. B.T.^s viz; Tam. 10 S. 42 1/2 E. 1.44. Tam. 10 N. 84 E. 1.65
 Set Official Corner. No B.T.^s near. North on ran. Mag. Var. 2° 10' E. and along old fence line.
 9.15 Fence East. 10.52 Leave sup. 20.07 Fence E. & W. 20.26 Fence N. & S. E. 22.44 sleigh rd
 N.E. - S.W. 35.39 Fence E. 40.09 Fell .02 East of Orig. Govt 1/4 stk, between Secs 7 and
 12. Identified by old stk, and, stool, of Orig. B.T. viz; Mpl. 10 S. 31 W. 38 Found point of B.F.
 Dorr's stk. Set Official Corner. Nothing near for B.T.^s 20.04 1/2 Set South 1/8 stk. 011
 West of ran. Tam. Stk. B.T. Asp. 14 N. 86 W. 24. no other B.T.^s near
 North from foregoing 1/4 stk. Mag. Var. 2° 10' E. 18.50 old R.R. Grade N.W. - S.E. 29.55 old
 sleigh rd. N.E. - S.W. 36.00 follow old grade. 39.84 Fence N.W. - S.E.
 40.06 Fell. 26 East of Orig. Govt corner common to 1, 6, 7, 12 (See page 166)

July 12th 1937

At Sec. Cor. common to Secs. 11, 12, 13, 14. (See page 170). East from foregoing corner.
 Mag. Var. 0° 15' West 2.44 Road S.W. - N.E. 10.00 Hay Field south edge. 15.00 leave field. 26.33
 enter sup. 30.11. Leave. 33.18. enter sup. 34.24. Leave. 39.79 Fell. 55 North of Orig.
 Govt 1/4 stk. between Secs. 12 & 13. Identified by 2" iron rod for post and stps of Orig.
 B.T.^s (plain) - W.P. 10 N. 37 E. 20. W.P. stp - S. 17 W. 10. Set Official Corner. N.T.C. 0138. 0° 47'
 E. V. 1° 02' West. No B.T.^s near.

East from foregoing 1/4 stk. between Secs. 12 and 13. Mag. Var. 4° 40' W. to follow old ran.
 2.93 hub for triangulation. 3.16 to Washburn Lake. 17.40 over lake. (from 1/4 s) 17.94
 Town Rd. N. & S. 19.716. Fell 1.03 South of B.F. Dorr's 1/8 stk. a piece of Steel Rail
 in fence line. His B.T. is gone from field East of fence. N.T.C. 0522. 2° 59' C.V. 1° 41' W.

East from foregoing 1/8 stk. Mag. Var. 0° 00' 9.40 Fence N. & S. 13.06 enter swp. 16.75
 sleigh road N.W. - S.E. 19.79 Fell 47 1/2 North of Sec. Cor. common to Secs. 12, 13, 17, 18
 (See top of page.) N.T.C. 0240. 1° 22' C.V. 1° 22' W.

July 14th 1937

Setting Corners. Between Secs. 12 and 13. 19.89 1/2 Set W. 1/8 stk. 27 1/2 S. of ran. Found an old
 rail for post. Old B.T.^s viz; W.P. 24 S. 5 W. 25 3/4 (stp) W.P. 16 S. 29 E. 12 Y.R. 9 S. 53 E. 20 1/2 New; Blk Oak A
 S. 37 E. 09.

Section 13, 36-7

July 7th 1937

(As from data, page 172). (Near top of page). Running East between Secs. 13 & 14.
 Var. 0° 00' (same random), 58.35 fence N. & S. 58.53 Town Road N. & S. 58.74 fence N. & S. and
 enter field. 71.39 Soo Line R.O.W. fence. 72.28 E. of Soo Line R.R. 73.19 R.O.W. fence
 73.62 County Trk "N" 74.04 fence. 81.46 1/2 Fell 5.16 North of D.H. Vaughan's 1/4 stk -
 old stk. D.H. V's B.T. viz; W.P. stp 30 N. 12 1/2 W. 19 1/2.

Data: Distance from Orig. M.C. on East side of Nose Lake to foregoing 1/4 stk. 27.79 2'
 Dept. calculated; 2.65 N.T.C. 0095. 0° 33' C.V. 6° 51' W. Note: As Sec. 13 is not in County
 Forest Unit, did no more hereon.

Section 14, 36-7

For data on location of 1/4 corner between Secs. 14 and 23, which is in Lake, see Sec. 23 of July 6th 1937.

- July 7th 1937. As from data on N. & S. 1/4 Line in Sec. 23, set up over B. F. Dorris M. C. on small lake south side; and run East 150 (Var. 2 3/4° E.), thence North R. A. 150 and found B. F. Dorris M. C. on East side of small lake. Found his B. T. stp. nearly gone, viz; W. R. 12 S. 35 E. 14 1/2. Set a new Oak stk. and marked B. T. viz; Blk Oak stub 12 N. 9 W. 27. East from foregoing M. C. Mag. Var. 0° 00' (between Secs 14 & 23). - 3: 23 old trail. 9:00 same trail S. E. - N. W. 28.20 to Nose Lake and could not locate Orig. M. C. 26.22 set hub for triangulation, 50.61 over Nose Lake and set hub. 53.673 Fell. 2.51 North of Orig. Govt. M. C. on S. E. bank of Nose Lake
- Oct 4th 1937 Identified by stps of Orig. B. T. viz; W. R. 10 N. 87 E. 28. Y. R. 12 S. 66 E. 77 N. T. C. 0467-2° 41' C. V. 6° 18' W. Set Oak stk. Marked B. T. viz; Blk Oak 4' N. 56 E. 218. Between Secs. 14 & 23, 36.43 Set Official Corner for M. C. on West bank of Nose Lake 1.701 S. of ran. No B. T. near. (on point of land)
- Aug. 28th 1937 At Sec. Cor. common to Secs. 14, 15, 22, 23 Identified by stps of Orig. B. T. viz; Y. R. 9 N. 40 W. 12 W. P. 7 S. 26 W. 37. Some boxings left, but nearly gone. Very difficult to find. Found by running from corners E. & W. Set Official Corner. No B. T. near
- Sept 20th 1937 East from foregoing Sec. Cor. Mag. Var. 0° 05' W. 1.63 old grade S. W. - N. E. 8:93 fence N. & S. 17.34 enter sup. 19.32 Fell. 06 1/2 South of B. F. Dorris 1/8 stk. on north edge of pond. Identified by his sold post. Top rotted off, bottom in excellent condition. N. T. C. 0033 = 0° 12' C. V. 0° 07' E. Set Tam. stk. Nothing here for B. T.
- July 9th 1937 Went to Orig. Govt. Meander Corner on North side of Nose Lake. Found old stk. and stps of Orig. B. T. viz; Y. R. 12 N. 76 W. 35. Y. R. 12 N. 32 E. 15 (plain). Set Official Corner. North on ran. Mag. Var. 1° 40' E. and follow old fence. 25 fence. 71 fence. 13.08 old Rd. E. & W. 15.44 Fell. 20 West of D. H. Vaughan's 1/8 post. His B. T. viz; Pine stp 36 N. 45 W. 02. W. R. stp 24 N. 70 W. 17 1/2. Set new cedar stk. N. T. C. 0129 = 0° 44' C. V. 0° 56' E. North from foregoing 1/8 stk. Mag. Var. 0° 40' E. 6.50 enter sup 8.59 leave. 20.07 Fell. 191ks East of Iron Pipe in old E. & W. road. This is Orig. 1/4 stk. B. T. blasted out for road. Buried Official Corner. No B. T. near
- July 10th 1937 North from foregoing 1/4 stk. Mag. Var. 1 1/4° E. to follow old ran. 4.91 enter sup. 7.58 leave. 18.78 sleigh rd. E. & W. 33.22 sleigh rd. E. & W. 34.53 sleigh rd. S. E. = North. 35.44 same S. W. - N. E. 40.02 Fell. 48 West of Orig. Govt. Corner common to Secs. 11, 12, 13, 14 (See page 170) N. T. C. 0119 = 0° 41' C. V. 0° 34' E. 20.01 Set N. 1/8 stk. 24 E. of ran. Found old pine stk. Old B. T. W. R. stp. 30 N. 2 W. 10. New, Blk Oak 3 S. 35 E. 0 1/2. Set new Oak stk.
- July 12th 1937
- Aug. 25th 1937 At the Sec. Cor. common to Secs. 10, 11, 14, 15. (See page 158), South on ran. Mag. Var. 0° 35' West 12.25 old rd. N. E. - S. W. 21.85 enter sup. 25.66 leave. 27.07 old grade S. E. - N. W. 27.30 enter sup 40.00 N. 1/4. 42.60 stream S. E. 42.80 leave (a Hell. Hole) 56.37 enter sup. 60.50 Creek 61.00 Beaver dam. 62.03 Creek. 62.45 leave. 63.00 leave creek bottom. 65.89 P. & H. Hole sup 67.94 leave and climb a mountain. 80.00 No. Cor.
- Aug. 26th 1937 85.30 Fell. 3.16 West of Orig. Govt. Cor. 14, 15, 22, 23 (See Aug 8th 1937) N. T. C. 0370 = 2° 07' C. V. 1° 32' E. 65.62 1/2 Fell. 2.56 West of B. F. Dorris 1/8 stk. Identified by his B. T. stp Pine 20 S. 48 E. 05 1/2 (plain) Stk. will set on south edge of road. Set cedar stk. Remarked Dorris B. T. and made new. viz; W. R. stp 24 S. 33 E. 16 (N. T. C. 0390 = 2° 14' C. V. 1° 39' E) (Use this for course of 1/2 of Sec. Line) 45.98 Fell. 2.03 W. of Orig. Govt. 1/4 stk. Identified by stps of Orig. B. T. (plain) viz; Spr. 7 S. 38 E. 33 Found stp. of other B. T. (nearly gone) viz; Spr. 6 N. 37 W. 13. Found Orig. stk. lying down. Also the Orig. point of post. Set Official Corner. Tam root 10" from overburned Tam. 14" N. 24 E. 25 Nothing else near. Far N. 1/2 of Sec. Line. N. T. C. 0435 = 2° 29' C. V. 1° 54' E. 22.29 Set N. 1/8 stk. 1.00 E. of ran. Cedar stk. B. T. viz; Spr. 3 S. 36 W. 438, Spr. 3 S. 37 W. 44
- Aug. 31st 1937
- Sept 3rd 1937

Aug. 9thSept 18thAug. 6thSept 2ndAug. 31stSept 17th

Sections 15, 36-7

Aug. 9th 1937

At Sec. Cor. common to Secs. 15, 16, 21, 22. Identified by steps of Orig. B.T. marks plain viz; W.P. 15 N. 8 W. 21, W.P. 15 S. 35 E. 48. Set Official Corner. Nothing near for B.T.

Sept 18th 1937

North from foregoing Sec. Cor. Mag. Var. $2^{\circ}10' E$. 3.00 follow east side of sup. 5.00 leave. 9.67 enter sup. 10.77 leave. 35.47 old rd. E. & W. 37.40 enter sup. 39.69 leg rd. E. & W. 40.46 leave sup. 45.66 enter creek bottom. 49.00 Creek. 50.65 leave. 51.01. Fell. $53\frac{1}{2}$ West of Orig. Govt.

Aug. 6th 1937

$\frac{1}{4}$ stk between Secs. 15 & 16. Identified by Orig. B.T. (it is down) viz; W.P. 7 N. 21 W. 17 (plain) Found B.F. Dorris Notch in root of Pine stub 36". Set Official Corner. N.T.C. 01048 = $0^{\circ}36' C.V. 1^{\circ}34' E$.

25.50 $\frac{1}{2}$ Set $\frac{1}{8}$ stk. 267 E. of ran. Oak stk. B.T. W.P. step 24 N. 7 W. 41, W.P. step 24 N. 51 W. 34.

Sept 2nd 1937

At Sec. Cor. common to Secs. 9, 10, 15, 16 (See page 168). South on ran. Mag. Var. $1^{\circ}34' E$.

14.35 $\frac{1}{2}$ Fell. 40 West of B.F. Dorris $\frac{1}{8}$ stk. Identified by his B.T. (now a stub viz; Pine 9 N. 70 E. $07\frac{1}{2}$ Set new Oak stk. Marked B.T. viz; Blk Oak 6 S. 15 E. $65\frac{1}{2}$. Blk Oak 4 N. 86 E. $57\frac{1}{2}$. N.T.C. 0218 = $1^{\circ}36' C.V. 3^{\circ}10' E$.

Aug. 31st 1937

At Sec. Cor. common to Secs. 14, 15, 22, 23. (See page 172) West on true line. Mag. Var. $1^{\circ}19\frac{1}{2}' E$.

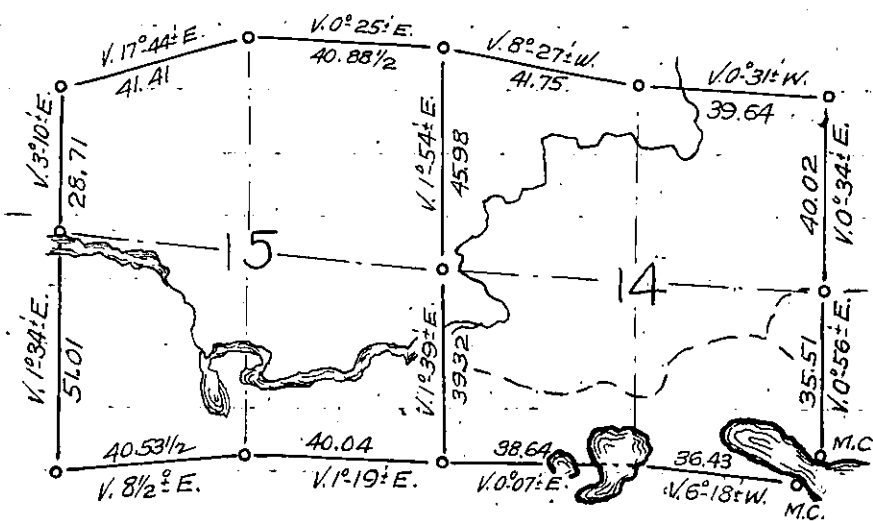
3.13 enter pot hole sup. 8.38 leave. 14.63 old grade N.W.-S.E. 20.02 B.F. Dorris $\frac{1}{8}$ stk. Identified by his B.T. viz; W.P. 16 S. $17\frac{1}{2}$ W. 13 (step). W.P. 16 North 043. (step). West from foregoing $\frac{1}{8}$ stk. Mag. Var. $1^{\circ}00\frac{1}{2}' E$. 1.36 enter sup. 4.131 hub for triangulation. 4.77 to pond. 6.61.71 over pond. 7.16 leave sup. 20.02 Fell. $03\frac{1}{2}$ North of Orig. Govt $\frac{1}{4}$ stk between Secs. 15 & 22. Identified by step of Orig. B.T. (tipped over) plain viz; W.P. 10 N. 12 E. 14. Set Official Corner. Marked B.T. viz; W.P. 7 S. 61 E. 333.

Sept 17th 1937

At Sec. Cor. common to Secs. 15, 16, 21, 22 (See top of page) East Mag. Var. $7^{\circ}35\frac{1}{2}' E$. 20.25 $\frac{1}{2}$

Fell. $50\frac{1}{2}$ South of B.F. Dorris $\frac{1}{8}$ stk. Identified by step of his B.T. viz; Pine 16 N. $66\frac{1}{2}$ E. 16 N.T.C. 0249 = $1^{\circ}25\frac{1}{2}' E$. C.V. $8\frac{1}{2}\frac{1}{2}' E$. Set Oak stk. Marked B.T. viz; W.P. step 10 S. 27 E. $21\frac{1}{2}$.

East from foregoing $\frac{1}{8}$ stk. Mag. Var. $8\frac{1}{2}' E$. 12.08 old grade N. 85. 13.21 d. of rd. S.W.-N.E. (to springs) 20.28 Fell. 053 North of Orig. Govt $\frac{1}{4}$ stk. N.T.C. 0026 = $0^{\circ}09\frac{1}{2}'$ Average true Var. $8\frac{1}{2}\frac{1}{2}' E$.



Section 16, 36-7

July 30th 1937

At Orig. Gov't $\frac{1}{4}$ stk. between Secs 9 and 16 (See page 168) South from foregoing $\frac{1}{4}$ stk. Mag. Var. $1^{\circ}45' E$.
 6.33 Leave sup. 9.34 intersect Town Rd. 9.90 \angle of same South & N.E. 13.00 Leave. 25.58 Fence E. & W.
 25.69 farm rd. E. & W. 34.81 Fell. 23 West of B.F. Dorrs cbr. of Sec. 16 Found his B.T. $\frac{1}{12}$;
 W.P. 22 9.31 $\frac{3}{4}$ W. 16 (a stub) W.P. 12 N. 37 W. 17 (was pulled out lying nearby) N.T.C. 0066 = $0^{\circ}23' C.V. 2^{\circ}18' E$.
 17.40 $\frac{1}{2}$ Set $\frac{1}{8}$ stk. $11\frac{1}{2}$ E. of ran. W.P. stk. No B.T. near. Sets on East side of Town Rd.

Aug. 12th

Aug. 6th 1937

South from foregoing center. Mag. Var. $1^{\circ}45' E$. (Due to stop fence carried on same random). 14.75 Leave field.
 14.92 enter sup. 16.42 Leave. 35.06 old road E. & W. 45.41 $\frac{1}{2}$ Fell. 34 West of Orig. Gov't $\frac{1}{4}$ stk. Found
 B.F. Dorrs old stk. lying on ground. and steps of Orig. B.T. nearly gone viz; Hem 9. N. 58 E. 50
 Birch 10. S. 75 W. 25. Set Official Corner. No B.T. near. N.T.C. 00748 = $0^{\circ}26' C.V. 2^{\circ}11' E$.
 22.70 $\frac{3}{4}$ Set $\frac{1}{8}$ stk. 17 E. of ran. Cedar stk. B.T. Spruce 10. N. 76 E. 88. Rager Smith cut his leg
 taken to Dr. Shiek.

Aug. 13th

At foregoing center of Sec. 16. East on ran. Mag. Var. $5^{\circ}34' E$. 11.68 old rd. N. & S. 23.16 sleigh
 road N.W. - N.E. 23.48 same N.W. - N.E. 25.95 sleigh rd. S.W. - N.E. 28.03 old log rd. N. & S. 28.54 enter tam.
 sup and beaver flowage N. & S. 40.39 Fell. 1.59 South of Orig. Gov't $\frac{1}{4}$ stk. between
 Secs. 15 & 16 (See page 173) N.T.C. 0393 = $2\frac{1}{4}^{\circ} C.V. 7^{\circ}49' E$.
 20.19 $\frac{1}{2}$ Set $\frac{1}{8}$ stk. 79 $\frac{1}{2}$ N. of ran. Pine stk. B.T. W.P. stub 20. N. 82 E. 307, Y.P. stub 20. N. 30 $\frac{1}{2}$ E. 72

Aug. 14

Aug. 10th 1937

At Orig. Gov't corner common to Secs. 16, 17, 20, 21. Identified by steps of Orig. B.T. both nearly
 gone viz; Birch 10 N. 78 E. 23, Aspen 9 S. 75 E. 23. Set Official Corner. No B.T. near

Aug. 12th 1937

North from foregoing Sec. Cor. Mag. Var. $1^{\circ}35' E$. 11.09 \angle of Town Rd. E. & W. 11.26 Leave. 13.67
 fence S.E. - N.W. 28.23 old grade E. & W. 28.44 enter spr. & tam sup. 35.64 Leave. 36.02 old grade
 N. & S. 40.40 7 Fell. 1.04 East of Orig. Gov't $\frac{1}{4}$ stk. between Secs. 16 & 17. Identified
 by step of Orig. B.T. viz; Y.P. 12 N. 46 E. 25 (Govt says Y.P. 6 S. 38 W. 20) Found the point of very old stk.
 (The B.T. is plain). Set Official Corner. No B.T. near. N.T.C. 0257 = $1^{\circ}28' C.V. 3^{\circ}03' E$.
 20.204 Set south $\frac{1}{8}$ stk. 52 W. of ran. Cedar stk. B.T. Blue Rock 18×20 N.E. $09\frac{1}{2}$, Blue Rock 2×2 S 21 W. $38\frac{1}{2}$

Sept 6

Aug. 9th 1937

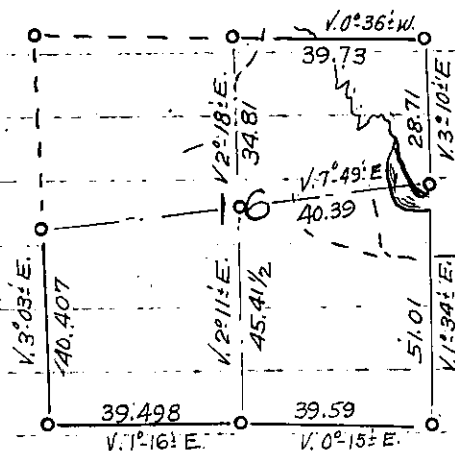
At Sec. Cor. common to Secs. 15, 16, 21, 22. (See page 173). Run West Mag. Var. $0^{\circ}25' W$.
 13.69 enter spr. sup South. 15.43 leave. 18.63 enter sup. 19.79 Fell. 23 $\frac{1}{2}$ North of B.F. Dorrs $\frac{1}{8}$ stk.
 Found his old stk. and B.T. viz; Tam. 12 S. 52 $\frac{1}{2}$ W. 53. Set new Tam. stk. Marked B.T. viz;
 Tam. 2 $\frac{1}{2}$ N. 62 E. 08, Tam. 2 $\frac{1}{2}$ S. 49 E. 07. N.T.C. 01162 = $0^{\circ}40' C.V. 0^{\circ}15' E$.

Jan. 15th

Jan. 16th

Aug. 11th 1936

West from foregoing $\frac{1}{8}$ stk. Mag. Var. $0^{\circ}15' E$. 1.17 Leave sup. 5.62 pot. hole sup. 8.00 Leave. 9.10 old
 rd. N. & S. 19.80 Fell. 05 South of Orig. Gov't $\frac{1}{4}$ stk. between Secs. 16 & 21 (See Aug. 6th this page)
 West from foregoing $\frac{1}{4}$ stk. Mag. Var. $7\frac{1}{2}^{\circ} E$. 1.85 old grade N. & S. 27.12 old rd. N. & S.
 32.51 pot hole sup. 35.15 Leave. 39.49 8 Fell. 4.29 South of Sec. Cor. common to Secs. 16, 17, 20, 21
 (See above (Aug. 10th 1937). N.T.C. 1092 = $6^{\circ}14' C.V. 1^{\circ}16' E$.
 19.749 Set W. $\frac{1}{8}$ stk. 2.14 $\frac{1}{2}$ N. of ran. Cedar stk. B.T. Red Oak 6 S. 50 W. 56



Section 17, 36-7

Aug. 12th 1937

At the $\frac{1}{4}$ corner, between Secs. 16, & 17 (See page 174 Aug. 12th 1937) Run West Mag. Var. $1^{\circ}25' E$.
 4.67 old grade S.E. - N.W. 14.28 old grade S.E. - N.W. 15.82 open marsh. 20.26 leave open marsh
 31.41 $\frac{1}{4}$ of Town Rd. S.E. - N.W. 31.60 leave. 32.24 $\frac{1}{4}$ of old rd. S.E. - N.W. 35.64 Rice River S.W.
 36.14 leave. 36.57 Rice River. 35.96 leave. 37.92 leave river bottom. 40.48 enter river bottom. 41.48
 Rice River. 41.63 leave. 42.00 Rice River. 43.24 leave. 44.53 leave bottom. 48.36 Rice River S.W.

Aug. 13th 1937

49.00 leave river. 51.76 Rice River N.W. 55.00 leave river. 59.86 leave river bottom. 73.00 enter sup
 75.30 Rice River S.W. 76.00 leave Rice River. 79.40 leave bottom. 80.20 $\frac{1}{2}$ Fell. 78 North
 of Orig. Gov't $\frac{1}{4}$ stk, between Sections 17, & 18. Identified by stps of Orig. B.T. viz; W.P. 7 N. 37 E. 142
 Y.P. 16 S. 46 $\frac{1}{2}$ W. 15 $\frac{3}{4}$ (plain) Set Official Corner. N.T.C. 00972 = $0^{\circ}33'$ C.V. $2^{\circ}00' E$.

Aug. 14th 1937

South from foregoing $\frac{1}{4}$ stk Mag. Var. $3^{\circ}00' E$. 6.84 Rice River bottom. 8.59 N. bank of R. River
 S.W. 9.64 leave river. 17.39 leave sup. 38.74 Fell. 12 East of Orig Gov't Sec. Corner common
 to Secs. 17, 18, 19, 20. Identified by stps of Orig. B.T. viz; Y.P. 5 N. 28 W. 17, Y.P. 12 N. 50 E. 09
 Y.P. 15 S. 79 E. 21 Birch 8 S. 57 W. 06 (all gone but roots) Set Official Corner. No new B.T. near
 N.T.C. 00309 = $0^{\circ}10'$ C.V. $2^{\circ}50' E$.
 19.37 Set S. $\frac{1}{8}$ stk. 06 W. of ran. Cedar stk. No B.T. near. no scribe iron.

Sept 6th 1937

At the Section Corner common to Secs. 16, 17, 20, 21. See page 174, Aug 10th 1937. West on
 ran. Mag. Var. $1^{\circ}20' E$. 6.96 $\frac{1}{4}$ of Town Rd E. & W. 7.15 leave rd. 14.00 enter spr. sup. 19.57 leave
 21.80 enter sup. 28.08 leave. 40.00 No $\frac{1}{4}$ stk. 43.40 open marsh. 46.88 leave
 80.888 Fell 1.147 South of Sec. Cor. common to Secs. 17, 18, 19, 20 (See Aug. 14th 1937)
 N.T.C. 0182 = $1^{\circ}02'$ C.V. $0^{\circ}18' E$.
 60.666 Set W. $\frac{1}{8}$ stk. 1.104 N. of ran. Pine stk. W.P. stp 9 N. 84 E. 21 $\frac{1}{2}$ W.P. stp 10 S. 46 E. 36
 40.444 Set $\frac{1}{4}$ stk. 573 N. of ran. Official Cor. W.P. stp 9 S. 56 W. 158
 20.222 Set E. $\frac{1}{8}$ stk. 368 N. of ran. Turn stk. W.P. 7 N. 45 W. 03 $\frac{1}{2}$ W.P. 3 N. 72 E. 143

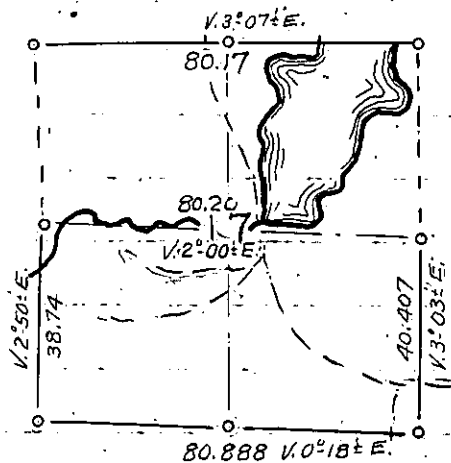
E. M. Fall

Jan. 15th 1935

At Sec Cor. common to Secs. 8, 9, 16, 17. (Was here in 1928). Post was down & rotted then.
 Identified by Orig. B.T. stps. Y.P. 17 S. 10 E. 38. W.P. 8 N. 41 W. Set Official Corner. West on ran. Mag. Var.
 $1^{\circ}15' E$. 5.41 edge of flowage, 12.03 to old lake shore, 20.81 over flowage. 21.18 $\frac{1}{2}$ set a hub. 43.47
 $\frac{1}{4}$ of Town Rd. N. & S.

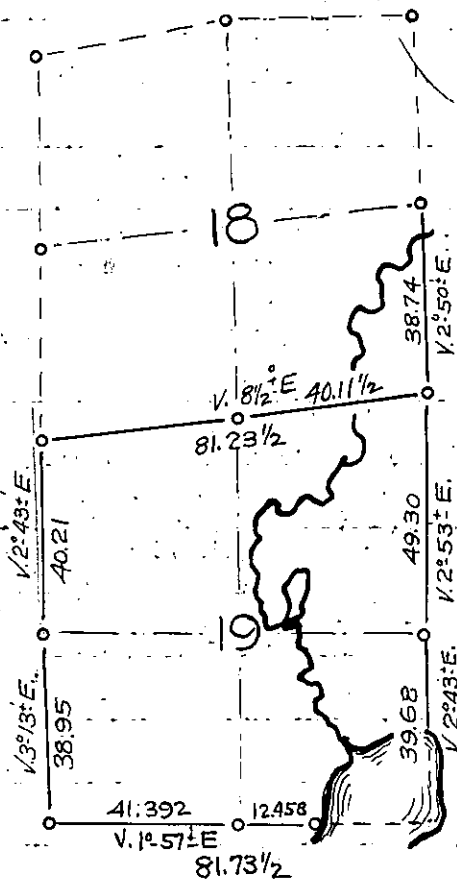
Jan. 16th 1935

80.17 Fell 2.62 North of Sec. Cor. common to Secs. 7, 8, 17, 18. Identified by old scribed
 stk and one Orig. B.T. viz; Y.P. stub 24 N. 77 E. 3.31 (badly burned) Set Official Corner in 1937
 N.T.C. 0326 = $1^{\circ}52'$ C.V. $3^{\circ}07' E$.
 40.08 Set $\frac{1}{4}$ stk. Official Corner. (in 1937) 1.31 S. of ran.



Section 18, 36-7

- Aug. 14th 1937 At Section Corner common to Secs. 17, 18, 19, 20. (See page 175) West on ran. Mag. Var. 4°00' E. 5.41 enter cedar swp. 14.84 east bank of Rice River. 15.57 West bank of Rice River, runs South, 22.39 new logging rd. N. & S. 28.00 leave cedar swp. 28.20 new logging rd. N. & S. 32.31 enter swp. 36.32 leave 40.00 old Eagle River, Merrill Rd. 43.20 old R.R. Grade, N. & S.
- Oct. 7th 1937 44.24 old grade S.W.-N.E. 67.64 old grade S.W.-N.E. 69.95 old grade follow west. 77.50 old grade ends 81.235 Fell 6.39 North of Orig. Gov't corner common to Sections (13, 24, 36-6) (18, 19, 36-7) Identified by steps of Orig. B.T. viz; W.P. 18 N 57° E. (plain) W.P. 20 S. 27° W. 96 (plain) Y.P. 20 N. 78° W. 66 (burned facing) Set Official Corner. Marked B.T. viz; W.P. 12 S. 31° E. 1.016. Y.P. 14 N. 46° W. 1.32 Y.P. 20 S. 6° E. 1.31. N.T.C. 07866 = 4 1/2°. C.V. 8 1/2° E. 81.00. 1 81.23 1/2. ∴ 41.00 ∴ X = 41 1/2
- Oct 7th 1937 60.172 Set W. 1/2 stk 4.733 S. of ran. Pine stk. Blk Oak 4 N. 54° E. 55 Blk Oak 3 S. 65° W. 1.02 1/2 40.11 1/2 Set 1/4 stk. Official Corner 3.156 S. of ran. J.P. 5 N. 49° W. 422, J.P. 5 N. 85° E. 1.447 20.057 Set E. 1/2 stk. 1.577 S. of ran. Cedar Stk. Cedar 8 N. 84° E. 0.85, Cedar 10 N. 80° W. 1.32
- Oct 6th 1937 At Orig. Gov't 1/4 stk between Secs. 13 & 18 on Range Line between Ranges 6 & 7 East. Identified by steps of Orig. B.T. viz; W.P. 30 N. 10° W. 2.79 (very plain) W.P. 24 N. 89° W. 1.25 (down burned) Found point of Orig. Post. Set Official Corner. Marked B.T. viz; Blk Oak 8 S. 38° E. 30 1/2 W.P. 22 S. 64° W. 1.62 1/2
- Oct 4th 1937 At Sec. Cor. common to Secs (12, 13, 36-6) (7, 18, 36-7) Found remains of old stk Found stp of Orig. B.T. (tipped over plain viz; W.P. 20 S. 31° E. 71 W.P. 22 N. 49° E. 47 (tipped over, badly burned) W.P. 22 N. 49° E. 47 (tipped over boxing plain) Set Official Corner. Marked B.T. viz; W.P. stp 28 N. 62° W. 58 1/2
- Sept 29th 1937 At Orig. Gov't 1/4 stk between Secs 7 & 18. Identified by step of Orig. B.T. viz; Pine 20 West 5.50 Set New Stk. Marked B.T. viz; Y.P. 16 N. 76° E. 35 1/2. Y.P. 20 S. 67° E. 448



Sept 24

Oct. 1st

Sept 20

Sept 21

Sept 22

Sept 23

Section 19, 36-7

- Sept 24th 1937 At the Sec. Cor. common to Secs. (19, 30, 36-7) (24, 25, 36-6) identified by stp of Orig. B.T. viz; Y.P. 8 N. 80 E. 23 (plain) Found where Aspen stood viz; Aspen 8 S. 40 W. 30. Set Official Corner No B.T. near. North on ran. Mag. Var. 2° 40' E. 16.67 enter open marsh. 16.75 big boulder E. of ran. 22.78 leave open marsh 25.81 spr sup. 31.14 leave 39.85 Fell. 38 East of Orig. Gov't 1/4 stk. between Secs 19 & 24. Identified by stps of Orig. B.T. viz; Y.P. 14 N. 42 W. 1.65 (plain) Y.P. 10 N. 21 E. 96 nearly gone. Found hole of post. Set Official Corner. N.T.C. 0095 = 0° 33' C.V. 3° 13' E. Marked B.T. viz; J.P. 4 S. 16 W. 33. J.P. 3 1/2 S. 83 W. 38.
- Sept 1st 1937 19.92 1/2 Set S. 1/8 stk 19 W. of ran. Tamu stk. B.T. Y.P. 19 N. 60 W. 422. W.P. 20 S. 54 W. 88 1/2 North from foregoing 1/4 stk Var. 3° E. 9.45. open marsh. 10.45. leave 40.21 Fell. 203 West of Orig. Gov't Sec. Cor. common to Secs (18, 19, 36-7) (13, 24, 36-6) See page 176.
- 20.10 1/2 Set N. 1/8 stk 101 E. of ran. Pine stk. B.T. Y.P. stp 14 N. 42 W. 48 1/2 N.T.C. = 0050 = 0° 17' C.V. 2° 43' E.
- Sept 20th 1937 To determine location of Sec. Cor. common to Secs. 19, 20, 29, 30 which is in pond or small lake, I proceeded as follows:
Commenced at Section Cor. common to Secs. 29, 30, 31, 32 which will be verified by survey notes on Sec. 29, 36-7, and run North Mag. Var. 3° 00' E. 24.36 leave rd. 25.69 enter spr. sup. 27.87 leave, 37.34 enter 37.73. Fell. 29 1/2 West of Orig. Gov't W.C. between Secs. 29 & 30. Identified by point of Orig. post and stps of Orig. B.T. viz; Tamu 9 S. 74 E. 07. Spruce 6 S. 40 W. 14 (plain) Set Official Corner. Marked B.T. viz; J.P. 7 S. 26 W. 42. Spr. 3 S. 20 W. 258. N.T.C. 0078 = 0° 27' C.V. 2° 33' E.
W.C. base for triangulation over lake. Mag. Var. 2 1/2° E. and continued North. 57.363 over lake. 58.14 leave sup. 59.46 rd to Rice Rapids N.E. - S.W. 75.65. Fell. 44 East of Orig. Gov't W.C. on pond or lake. Identified by stps of Orig. B.T. viz; W.P. 20 N. 85 E. 40. Within the last 3 yrs somebody tried to destroy this stp, as it was chopped and mutilated beyond recognition. They forgot to pick up the chips, and I re-constructed boxing. The W.P. stp 10 S. 52 E. 19 is practically gone. N.T.C. 0116 = 0° 40' C.V. 3° 10' E. Set Official corner on edge of flowage or pond. No B.T. near.
Back Line South 1.75 and set hub for triangulation 99.312 over flowage (Note: It would be 23.662 from foregoing W.C. on south side of flowage to hub on North side of flowage) 102.00 leave sup. 117.60 enter spr. sup. 119.04 Fell. 97 1/2 West of Orig. Gov't 1/4 stk between Secs. 19 & 20. Identified by point of Orig. Post and Orig. B.T. viz; Tamu 8 N. 77 W. 27 1/2 (stub) plain Tamu 6 S. 68 E. 127 (dead) plain. Set Official Corner. Marked B.T. viz; Spr. 4 S. 14 E. 12 Spr. 4 N. 43 E. 066. 120.00. 119.04. 80.00. X = 79.36. (Distance from hub on North side of pond to 1/4 stk between Secs. 19 & 20 is 43.39) N.T.C. 02247 = 1° 17' C.V. 2° 43' E. (43.39 - 19.84 = 23.55) (39.68) (19.84). S. 1/2 between Secs. 19 & 20 is 39.68
- Sept 21st 1937 99.20 Set N. 1/8 stk 527 E. of ran. Tamu stk. B.T. Tamu 2 1/2 S. 80 E. 133. W.P. 3 1/2 N. 46 E. 81 1/2 North from foregoing 1/4 stk between Secs. 19 & 20, Var. 2° 55' E. 8.61 leave sup. 15.00 enter open marsh. 17.85 leave. 23.83 enter open marsh. 25.11 big boulder. 25.64 leave open marsh 49.30 Fell. 1.76 East of Orig. Gov't Cor. common to Secs. 17, 18, 19, 20 see page 175. N.T.C. 0357 = 2° 03' Average approx. Var. 2° 53' (At north end of ran) (Needle read 0° 50' E.) 24.65 Set N. 1/8 stk 88 West of ran. Pine stk. B.T. Grey Bldr. 10 x 6 N. 60 E. 97 (West peak of bldr.) Went back to Orig. W.C. on south side of flowage and run a base East 90° with true sec Line north 1.50, thence 90° North. 3.71. to set temporary M.C. on approximate sec. Line between Secs 20 & 29 on East bank of flowage. For E. & W. proportional data see Sec. 20
- Sept 22nd 1937 At Sec. Cor. common to Secs. (19, 30, 36-7) (24, 25, 36-6) see top of page. East on ran. Mag. Var. 2° 50' E. 21.00 open marsh. 23.55 leave. 37.81 old slough rd N. & S. 40.00 No 1/4 post. 42.23 enter sup. 44.18 leave. 50.69 creek bottom 56.70 Rice River flowage. 56.52 1/2 hub for triangulation 83.30 1/2 over flowage or 81.73 1/2 would fall 1.26 N. of Sec. Cor. common to Secs. 19, 20, 29, 30 in pond. N.T.C. 0154 = 0° 53' C.V. 7° 57' E. 81.00. 81.73 1/2. 41.02. X = 41.392 41.392 Set 1/4 stk bet. Secs. 19 & 30. 637 S. of ran. Official Cor. B.T. W.P. 20 N. 47 E. 842. Y.P. 14 N. 37 E. 60 1/2 21.221 Set W. 1/8 stk 327 South of ran. Jack Pine stk. B.T. J.P. 3 S. 21 W. 53 1/2 53.85 Set M.C. on West bank of flowage. 829 S. of ran. Tamu stk. B.T. Spr. 4 S. 24 W. 60 1/2
- Sept 29th 1937

Section 20, 36-7

Aug. 10th 1937

At the Sec. Cor. common to Secs 20, 21, 28, 29. Identified by iron bar for corner, Road runs North and West from this corner. D.H. Vaughan's B.T. Birch 10 S. 39 1/2 E. 42 1/2 is down Gov't B.T.s are all gone, except roots of stps which check O.K. Set Official Corner. Marked B.T. Chiseled cross in stone 3 x 3' N. 13 1/2 E. 082.

Sept 9th 1937

West from foregoing Sec. Cor. Mag. Var. 1 1/2 E to follow old road. 14.00 leave rd. 21.00 E of same 22.27 E of Town Rd. S.W.-N.E. 22.46 Leave Town Rd. 39.32 1/2 Fell. 88. North of Orig. Gov't 1/4 stk. Identified by stp. of Orig. B.T. (boxing plain) viz; W.R. 8 S. 58 E. 11. Tam. down viz; Tam. 8 N. 29 E. 30 (badly rotted) Set Official Corner. No B.T.s near. N.T.C. 0223 = 121.7' C.V. 2° 47 1/2 E.

19.66 1/4 Set E. 1/8 stk. 44 S. of rav. Red Oak stk. (sets .35 pa. of ctr of old road) Prolonged true line West, by flag set into true Sec Line East. 1.48 1/2 Fence N. & S. and enter pasture. 4.88 farm rd N & S. 5.00 enter field. 17.00 fence N.E.-S.W. and leave field. 22.83 fence S.E.-N.W. 24.78 farm road N.W.-S.E. 25.00 flowage rd N.W.-S.E. 26.00 enter sup. 33.79 Creek S.E. & West to flowage 33.89 leave Creek. 33.98 flowage rd N.E. and South 34.037 Set a hub and left it. 35.00 to East bank of flowage

Sept 22nd 1937

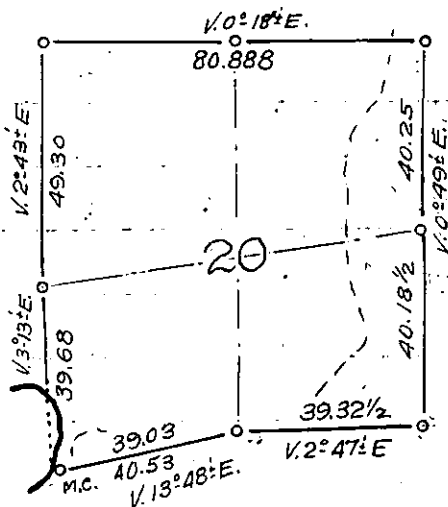
At my hub at 34.037 R. Δ. South 7.56. R. Δ West 4.728 Fell. 036 North of my temporary M.C. on West bank of flowage. Actual - 39.03 Fell 7.596 North of foregoing M.C. 39.03 + 1.50 = 40.53 x .1946 = 7.887 - 759.6 = .291' Set M.C. on East bank of flowage 4.00 North of an offset true line and 1.50 East of W.C. on South bank of pond. Said Section Corner common to Secs. 19, 20, 29, 30 in pond and being: 3.71 North of foregoing W.C. (40.53 would fall 7.887 North of foregoing Sec. Cor. in pond N.T.C. = .1946. = 11° 01' C.V. 13° 48 1/2 E 20.26 1/2 Set W. 1/8 stk. Tam. stk. on West edge of road. E. & W. 3.943 S. of rav. Tam 3 N. 75 W. 18 Spr. 2 1/2 S. 52 W. 14 M.C. on East bank of flowage, Oak stk. B.T. Asp. 75.32 W. 27 1/2

Aug. 10th 1937

At Sec. Cor. common to Secs 20, 21, 28, 29. See top of page. North on rav. Mag. Var. 0° 30 E. 16.12 leave old rd. 35.50 enter same and follow North. 40.18 1/2 Fell. 22 East of B.F. Dorr's 1/4 stk. Old stk and stps of his B.T.s viz; Pine 18 S. 8 1/2 W. 37. Pine 24 N. 4 W. 25 1/2. Set Official Corner N.T.C. 00547 = 0° 19' C.V. 0° 49 1/2 E.

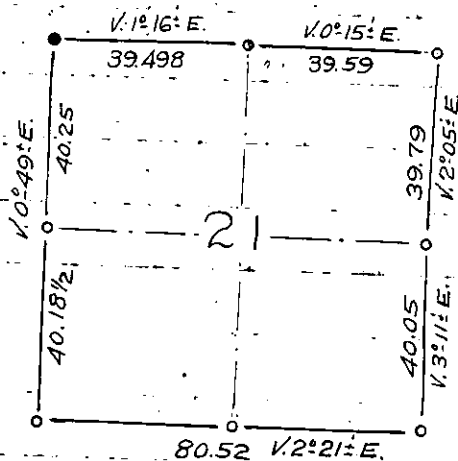
Set flag into true line south and prolonged Sec. Line North. as Dorr has set this 1/4 stk. midway and on true Sec. Line. 18.00 path hole marsh. 18.52 leave. 21.51 Sup E. & W. 23.51 leave. 35.96 intersect E. & W. rav. at tally 8 exactly. 40.25 Hit Section Corner common to Secs.

16, 17, 20, 21. See page 174
20.09 1/4 Set S. 1/8 stk. 11 W. of rav. W.R. stk. B.T. Blue Rock 4 x 5' S. 83 E. 111.63
20.12 1/2 Set N. 1/8 stk. on rav. O.K. B.T. J.P. 75.57 W. 292



Section 21, 36-7

- Sept. 11th 1937. At Sec. Cor. common to Secs. 21, 22, 27, 28. Identified by stub of Orig. B.T. viz; W.P. 12 N. 31 E. 22
Fir 10 N. 32 W. 40 (stp) Fir 6 S. 68 E. 12 (stp) Fir 8 S. 36 W. 12 (stp). The Firs are nearly gone. Found remains
of old stk. Set Official Corner. B.T. Grey Bldr. 5 1/2 x 6. Cross on it N. 82 W. 136.
- Sept. 16th 1937. North from foregoing Sec. Cor. Mag. Var. 2 1/2° E. 40.05 Fell. 483 East of Orig. Govt 1/4 stk.
between Secs. 21 & 22 Sets in c of Firelane. Identified by stp of O.B.T. viz; W.P. 12 N. 10 W. 37
Marks are plain, had fallen off the stp and are on ground. Set Official Corner, buried. W.P.
Firelane. B.T. Bldr 4 x 6' N. 74 E. 25. N.T.C. = 0.120 = 0° 41', C.V. 3° 11' E.
20.02 1/2 Set S. 1/8 stk. 242 W. of ran. Cedar stk. B.T. W.P. stp. 16 N. 65 E. 27, W.P. stp 20 S. 85 E. 224
- Sept. 7th 1937. North from foregoing 1/4 stk. Mag. Var. 2° 05' E. 19.88 Fell. 014 East of B.F. Doris 1/8 stk.
Identified by his B.T. (stp) viz; Pine 13 S. 77 1/2 W. 13 Set Oak stk. Marked B.T. viz;
W.P. stp. 20 N. 33 W. 17, W.P. stp. 22 N. 5 W. 307.
Carried on same random North 28.72 old grade E. & W. 39.79 Fell. 01 East of Sec. Cor.
common to Secs. 15, 16, 21, 22. See page 173
- Sept. 8th 1937. At Sec. Cor. common to Secs. 20, 21, 28, 29. See page 178. East on ran. Mag. Var. 3° 24' E.
18.76 old grade N. W. S. E. 40.00 No 1/4 stk. 60.00 and left it.
- Sept. 11th 1937. 80.52 Fell 1.48 North of Sec. Cor. common to Secs. 21, 22, 27, 28. See top of page.
N.T.C. .0183 = 1° 03' C.V. 2° 21' E.
60.39 Set E. 1/8 stk. 1.10 1/2 S. of ran. Cedar stk. B.T. W.P. stp. 14 S. 22 W. 123.
40.26 Set 1/4 stk. Official Corner 736 S of ran.
20.13 Set W. 1/8 stk. 368 S of ran. W.P. stk. B.T. Grey Bldr 4 1/2 x 4 1/2. Cross on it West 124.



Section 22, 36-7

July, 2nd 1937

At Sec. Cor. common to Secs. 22, 23, 26, 27. Identified by old scribed stk. and stps of Orig. B.T.s (plain) Spr. 6 N. 85 W. 15, Spr 6 N. 11 E. 07 Spr. 6 S. 22 W. 10. Set Official Corner

Aug. 26th 1937

North on ran. Mag. Var. $0^{\circ}40' E$. 4.67. Soo Line E. & W. 5.00 pond. 5.78. Leave pond. 8.83 Leave sup. 17.39 pot hole sup. 19.00 Leave 20.04 $\frac{1}{4}$ of Firelane E. & W. 20.13 leave

Aug. 27th 1937

40.14. Fell 56 East of Orig. Gov't $\frac{1}{4}$ stk between Secs. 22 & 23. Identified by stps of Orig. B.T.s

$\frac{1}{2}$; W.P. stp 24 S. 77 E. $15\frac{1}{2}$. W.P. stp 20 N. 39 W. 113 Set Official Corner
20.07. Set $\frac{1}{8}$ stk. 28 W. of ran. Red Oak stk. buried in north track of firelane. B.T. $\frac{1}{2}$;
Grey Blk 5x4" N. $65\frac{3}{4}$ W. 18 N.T.C. 0142 = $0^{\circ}49'$ C.V. $1^{\circ}29' E$.

North from foregoing $\frac{1}{4}$ stk. Mag. Var. $0^{\circ}40' W$. 35. old grade. N.E. = S.W. 10.22. old grade. E. & W.

24.53. Fell 42 East of B.F. Dorrs $\frac{1}{8}$ stk. Identified by his B.T. (down) $\frac{1}{2}$; Birch 14 N. $65\frac{1}{2}$ W. $133\frac{1}{4}$
N.T.C. 0171 = $0^{\circ}59'$ C.V. $0^{\circ}19' E$. Set Oak stk. marked. B.T. $\frac{1}{2}$; Blk Oak 6 S. 31 W. $52\frac{1}{2}$. Blk Oak 8 S. 52 W. 59

Aug. 28th 1937

North from foregoing $\frac{1}{8}$ stk. Mag. Var. $0^{\circ}35' E$. 23.75 old grade S.W. - N.E.
24.31 $\frac{1}{2}$. Fell 826 East of Sec. Cor. common to Secs. 14, 15, 22, 23. See page 172. N.T.C. 0339
1857 C.V. $2^{\circ}32' E$. (Apparently Dorrs $\frac{1}{8}$ stk. is out of line and distance)

Sept 14th 1937

At Sec. Cor. common to Secs. 22, 23, 26, 27. See top of page. West on ran. Mag. Var. $0^{\circ}15' E$.
4.55 leave spr. sup. 13.47 R.R. R.O.W. fence S.W. - N.E. 14.81 $\frac{1}{4}$ Soo Line R.R. S.W. - N.E. 16.00 R.R. R.O.W.
fence 18.25 enter sup. 21.58 leave. 39.74. Fell 1.17 $\frac{1}{2}$ North of Orig. Gov't $\frac{1}{4}$ stk
between Secs. 22 & 27. Identified by two old posts and stps of Orig. B.T.s (plain)
W.P. stp. 12 S. 7 W. 35. Cedar 8 N. 43 E. 16. N.T.C. 04315 = $2^{\circ}28'$ C.V. $2^{\circ}43' E$.

Set Official Corner

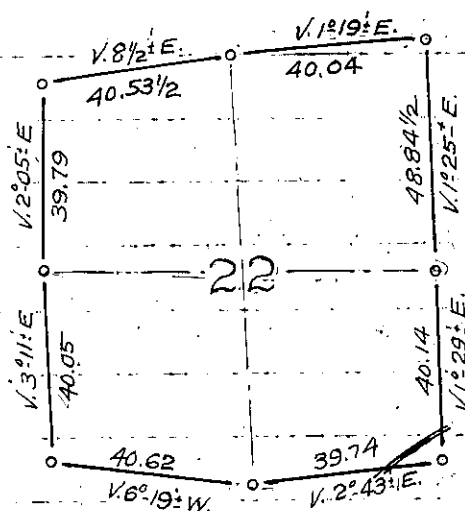
19.87. Set E $\frac{1}{8}$ stk. 85 $\frac{3}{4}$ S. of ran. Cedar stk. in open marsh. Found B.F. Dorrs $\frac{1}{8}$ stk.
We exactly check setting.

Sept 16th 1937

West from foregoing $\frac{1}{4}$ stk. Mag. Var. $4^{\circ}00' W$. 3.61 old grade S.E. = N.W. 7.00 enter cedar
sup. 19.00 sup rd N. 2.6. 37.23 leave sup.

40.62. Fell 1.65 South of Orig. Gov't Cor. 21, 22, 27, 28 See page 179
N.T.C. 0406 = $2^{\circ}19'$ C.V. $6^{\circ}19' W$.

20.31 Set W. $\frac{1}{8}$ stk. 82 $\frac{1}{2}$ N. of ran. Cedar stk. Cedar 8 N. 42 E. $31\frac{1}{2}$. Cedar 5 S. 68 W. 29
Found Dorrs stk (down) and his Spr. 8 S. $17\frac{1}{2}$ E. $10\frac{3}{4}$ (down) O.K.



July 3rd 1937

July 6th 1937

July 14th 1937

Section 23, 36-7

July 3rd 1937

At Sec. Cor. common to Secs. 22, 23, 26, 27 See page 180. East on ran. N. Mag. Var. $0^{\circ}00'$
 (All sup) 37.92 to Wolf Lake and offset 1.50 North. 41.68 Fell $14\frac{1}{2}$ South of B.F. Dorr's M.C.
 on North side of Wolf Lake. His scribed stk. Said M.C. being 1.00 North of $\frac{1}{4}$ stk
 in Lake (Actual dept. $64\frac{1}{2}$ South of $\frac{1}{4}$ stk in Lake) Set new pine stk for M.C. and marked B.T.
 Spr. 4. N. 47. W. $09\frac{1}{2}$. W. P. 9. N. 56. E. 39. N.T.C. 01547 = $0^{\circ}53'$ C.V. $0^{\circ}53'$ E.
 20.84 Set E. $\frac{1}{8}$ stk. $32\frac{1}{4}$ N. of ran. Tam stk B.T. Spr. 2 $\frac{1}{2}$ S. 65 E. 18

North from foregoing M.C. N. Mag. Var. $1^{\circ}26'$ E. (All distances from $\frac{1}{4}$ stk in Wolf Lake)
 10.85 Soo Line R.R. 20.04 Fell. 116 East of B.F. Dorr's $\frac{1}{8}$ stk Found point of old post and his
 B.T. viz; Tam stub 8. N. 5. E. $15\frac{3}{4}$. Set new Tam stk. Nothing here for B.T.'s oper. marsh
 Dorr stub in good condition, N.T.C. 0057 = $0^{\circ}19'$ C.V. $1^{\circ}45'$ E.
 North from foregoing $\frac{1}{8}$ stk Mag. Var. $1^{\circ}45'$ E. 3.67 leave sup. 15.61 old rd. E. & W. 19.91 Fence
 E. & W. 20.15 ϕ of Fire Lane E. & W.

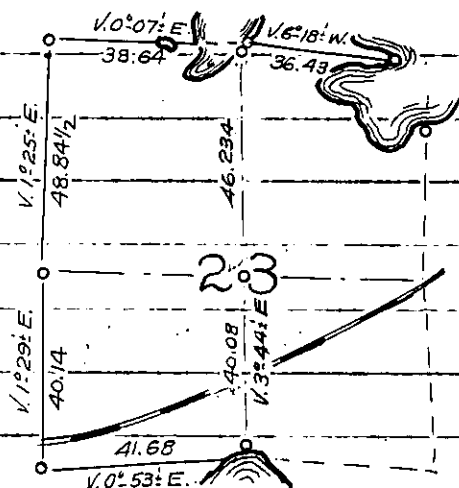
July 6th 1937

As I could not definitely locate center of Sec. I went to D.H. Vaughan's $\frac{1}{8}$ stk
 West of ctr. Found his B.T. stp viz; Y.P. 24 S. 35 E. $36\frac{1}{2}$ (badly burned) Found his boulder point of
 hill, viz; in it. N. 66. E. $83\frac{1}{2}$. Set new Oak Post and run East in Fire Lane. 20.56
 Mag. Var. $2^{\circ}50'$ E. Check for B.T. Y.P. 24 S. $23\frac{1}{4}$ W. 46 (it is a stp). Brought up my ran. $\frac{1}{4}$ line
 20.04 Fell. 6.98 East of ctr. which would be in fire lane. N.T.C. 0348 = $1^{\circ}59'$ C.V. $3^{\circ}44'$ E.
 When digging in fire lane, found an iron bolt buried in road at exact location so I
 stamped head with steel die. (Apparently difference of opinion between previous surveyors)
 North from foregoing ctr. Mag. Var. $3^{\circ}44'$ E. 10 leave rd. 16.66 enter sup. (Average Var. 5° E.)
 19.73 leave 32.05 old R.R. grade S. E. N. W. 41.71 enter sup. 44.20 leave 46.234 Fell. 1.36

West of B.F. Dorr's M.C. on top of high bank on south side of small Lake. Found his
 stp viz; W. P. 26 N. $27\frac{1}{2}$ E. 37. Set Official Corner. N.T.C. 0294 = $1^{\circ}41'$ C.V. $3^{\circ}19'$ E.
 B.T. Blk Oak 7 N. 63 W. $25\frac{1}{2}$ (No doubt compass deviation, raised minor opinion as N. & S. $\frac{1}{4}$ L. O.K.)

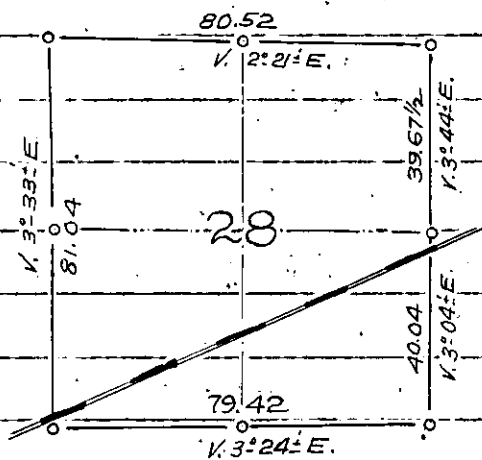
July 14th 1937

23.867 Set N. $\frac{1}{8}$ stk. 702 E. of ran. Found B.F. Dorr's B.T. (now stp) viz; W. P. 13 S. 31 W. $16\frac{1}{2}$
 Set Tam stk B.T. Red Oak 6 N. 69 E. $26\frac{3}{4}$ (Check with Dorr, everything O.K.)
 At center of Sec. 23 set cedar line posts 2 rods North & South.



Section 28, 36-7

- Sept. 7th 1937 At the Sec. Cor. common to Secs. 20, 21, 28, 29. See page 178, South ori. ran. Mag. Var. 1°00' E. 1.15 old grade S.E.-N.W. 33.39 old rd. N.E.-S.W. 55.13 old grade E.&W. 66.00 enter Tam. sup. 78.82 sup. rd. E.&W. 80.12 $\frac{1}{2}$ Spo Line R.R. E.&W. 81.04 Fell. 3.61 West of
- June 29th 1937 Orig. Govt Cor. common to Secs 28, 29, 32, 33, Identified by Orig. B.T. viz; Tam. 8 N. 60 W. 12 Tam. 8 N. 74 E. 41 (both down, but marks plain) Set Official Corner. No. B.T. near
- Sept. 7th 1937 N.T.C. 0445 = 2°33' C.V. 3°33' E.
60.78 Set S. $\frac{1}{8}$ stk. 2.704 E. of ran. W.P. stk. B.T. Y.P. stp. 7 S. 77 W. 82, 3x5 Red. N. 10 E. 19
40.52 Set $\frac{1}{4}$ stk. Official Corner 1.80 $\frac{1}{2}$ E. of ran. J.P. 10 N. 10 E. 562 W.P. stub 14 S. 49 E. 476
20.26 Set S. $\frac{1}{8}$ stk. 901 E. of ran. W.P. stk. W.P. stp. 7 N. 61 E. 168 W.P. stp. 24 S. 73 E. 69 $\frac{1}{2}$
- June 29th 1937 At Sec. Cor. common to Secs. 28, 29, 32, 33. See above. East ori. ran. Mag. Var. 2 $\frac{3}{4}$ ° E.
5.81 leave sup. 15.09 enter, 20.04 leave, 21.00 enter swp. 24.27 leave, 26.22 enter, 28.74 leave
30.60 enter swp. 38.28 leave, 39.11 enter swp. 40.00 No. $\frac{1}{4}$ stk. 46.47 old sleigh rd. N.W.-S.E.
51.19 leave sup. 60.26 enter sup. 61.56 leave, 65.09 enter swp. 74.22 leave
79.42 Fell. 90 $\frac{1}{2}$ South of Sec. Cor. common to Secs. 27, 28, 33, 34. See page 182
59.56 $\frac{1}{2}$ Set E. $\frac{1}{8}$ stk. 679 N. of ran. Cedar Stk. B.T. Spr. 3 S. 55 W. 29
39.71 Set $\frac{1}{4}$ stk. Official Corner. 45 $\frac{1}{4}$ N. of ran. No. B.T. near. N.T.C. 0114 = 0°33' C.V. 3°24' E.
19.85 $\frac{1}{2}$ Set W. $\frac{1}{8}$ stk. 1226 N. of ran. Tam. Stk. No B.T. near



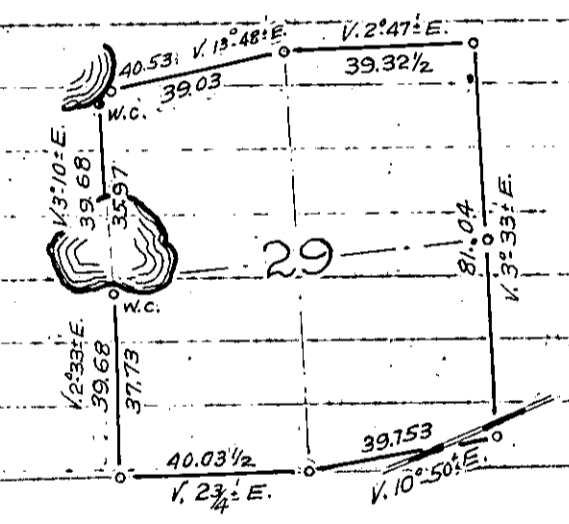
Section 29, 36-7

June 28th 1937 At Sec. Cor. common to Secs. 29, 30, 31, 32. Found D.H.V.'s B.T. stp viz. W.P. stp 26 N. 9 1/2 W. 75' chopped off and lying on side of road. Corner sets at intersection of N. & S. & E. & W. Town Rds. (E. & W. road, apparently abandoned). Buried Official Corner in road and marked B.T.'s viz; J.P. 6 N. 82 E. 494, J.P. 8 N. 30 W. 1.05 For random line North Sec. Sec. 19 Page 177.

Sept. 23rd 1937 Set Corners between Secs. 29 and 30
 19.84 Set S. 1/8 stk. 155 E. of ranv. Tamr Stk on East shoulder of road. B.T.'s Tamr 3 S. 65 W. 49
 J.P. 17 N. 61 E. 912 (59.52 - 37.73 = 21.79 x .0116 = .253)
 59.52 Set N. 1/8 stk. 253 W. of ranv. Oak Stk. B.T.'s viz; J.P. 8 N. 29 W. 619 J.P. 8 S. 79 W. 507
 Data; Mag. Var. to 1st W.C. north, aforesaid Sec. Cor. common to Secs. 29, 30, 31, 32. is 2° 33' E. Mag. Var. from W.C. No 1 to W.C. No 2 is 3° 10' E.
 Distance from 1/4 Cor. between Secs. 29 and 30, in lake, to Sec. Cor. common to Secs. 19, 20, 29, 30, in flowage or lake is 39.68

June 28th 1937 Went to Orig. Gov't. 1/4 stk. between Secs. 29 and 30. Found D.H. Vaughan's steel axle, drove in center of Town Rd. Both his B.T.'s are destroyed. Offset Official Corner 2 rods West Marked B.T. for steel axle shaft viz. Y.P. stp 8 S. 84 W. 1.02. Y.P. stp 12 S. 57 W. 1.11.
 Went to D.H. Vaughan's 1/8 stk. west of foregoing 1/4 stk. Found his B.T. stp, W.P. stp 15 N. 5 1/2 E. 78
 Set new pine stk. and marked B.T. viz; W.P. stp 6 S. 67 W. 502. Set up over said 1/8 stk., flag on aforesaid 1/4 stk. Mag. Var. 2 3/4 E. 16.21 old rd. N. & S. 17.50 old R.R. grade N. & S. 18.09 old R.R. Grade N.E. = S.W. 18.95 old rd. N. & S. 20.05 1/2 to said 1/8 stk. Carried true line on West, 11.90 enter sup. 13.75 leave. 19.98 Rd N. & S. and set Sec. Cor. common to Secs. 29, 30, 31, 32. See top of page. Total distance from 1/4 stk. between Secs. 29 and 30 to aforesaid Sec. Cor. is 40.03 1/2
 East from foregoing 1/4 stk. Mag. Var. 2 1/4 E. 7.35 R.R. R.O.W. Fence E. & W. 10.05 1/2 of 500 Line R.R. 10.92 1/2 of side track, 12.00 enter sup., 17.82 Creek, 17.46 follow Creek E. 18.55 leave. 20.57 same 20.97 leave. 39.753. Fell 6.00 South of Sec. Cor. common to Secs. 28, 29, 32, 33. See page 183
 N.T.C. 1509 = 8° 35' C.V. 10° 50' E. (16 is 2.00 North to 1/2 of 500 Line R.R. from aforesaid Sec. Cor. 19.876 Set E. 1/8 stk. 3.00 N. of ranv. No B.T.'s near.

June 29th 1937 East from foregoing 1/4 stk. Mag. Var. 2 1/4 E. 7.35 R.R. R.O.W. Fence E. & W. 10.05 1/2 of 500 Line R.R. 10.92 1/2 of side track, 12.00 enter sup., 17.82 Creek, 17.46 follow Creek E. 18.55 leave. 20.57 same 20.97 leave. 39.753. Fell 6.00 South of Sec. Cor. common to Secs. 28, 29, 32, 33. See page 183
 N.T.C. 1509 = 8° 35' C.V. 10° 50' E. (16 is 2.00 North to 1/2 of 500 Line R.R. from aforesaid Sec. Cor. 19.876 Set E. 1/8 stk. 3.00 N. of ranv. No B.T.'s near.



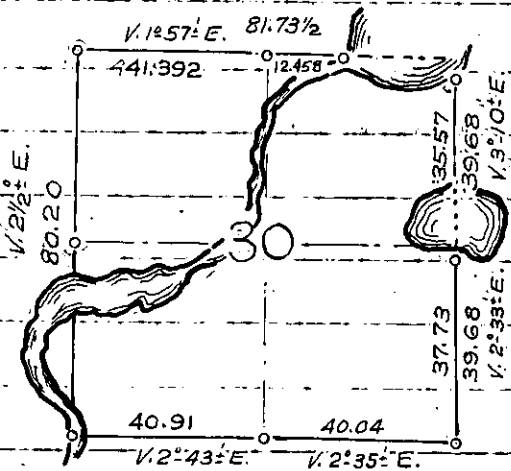
June 28th 1937
 4.35
 N. 4
 old
 .03
 Paul
 line
 Set
 W
 Cree
 com
 1 der
 stou
 June 29th 1937
 N
 to f
 7.16
 Muc
 37.1
 Oru
 N. 7
 60.1
 40.1
 20.0
 Sept. 23rd 1937
 N
 to f
 7.16
 Muc
 37.1
 Oru
 N. 7
 60.1
 40.1
 20.0
 Sept 24th 1937
 37.1
 Oru
 N. 7
 60.1
 40.1
 20.0

Section 30, 36-7

June 28th 1937 At Sec. Cor. common to Secs. 29, 30, 31, 32, see page 184. West on ran. Mag. Var. $2^{\circ}35'E$. 4.33 end of field. 20.04 Fell. 058 South of D.H. Vaughan's $\frac{1}{8}$ stk. Found his B.T. viz; W.P. stp. 22 N. $4^{\circ}W$. $28\frac{1}{2}$. N.T.C. 0029. $0^{\circ}10'$ C.V. $2^{\circ}25'E$. Set new cedar stk, remarked his B.T. old fence South and West. Set up over foregoing $\frac{1}{8}$ stk and run West along fence $V. 2^{\circ}35'E$. 03. fence corner. 4.76 enter sup. 5.34 leave. 6.81 fence South. 20.00 fence corner. South checks for D.H.V.'s B.T. viz; W.P. stp 15 $S. 23^{\circ}W$. 81. This would be $\frac{1}{4}$ stk. Carried on same line. 20.11 Fell. 096 North of D.H.V.'s $\frac{1}{8}$ stk. Identified by his B.T. viz; J.P. stp. 15 N. $13\frac{1}{2}E$. $28\frac{1}{2}$. Set new stk. Marked B.T.'s viz; J.P. 5 N. $37E$. 31. W.P. 8 $S. 6E$. $1.21\frac{1}{2}$. N.T.C. 00239. $0^{\circ}07\frac{1}{2}$ C.V. $2^{\circ}43'E$.
 June 29th 1937 West from foregoing $\frac{1}{8}$ stk. Mag. Var. $2^{\circ}43'E$. 10.88 leave field, fence N. & S. 17.83 enter creek bottom. 19.62 East bank of Rice River. 20.80 Fell. 16 South of Orig. Gov't Sec. Cor. common to Secs. (30, 31, 36-7) (25, 36, 36-6) Iron pipe in 2 ft. of water. Identified by Orig. B.T. lying down viz; W.P. 16 N. $77^{\circ}W$. 53 Tam. 7 $S. 20^{\circ}W$. 115. Found where it stood. Set Official Corner. No. B.T.'s near.

Sept. 23rd 1937 North from foregoing Sec. Cor. on Range Line between Ranges 6 & 7 or Sec. Cor. common to Secs (30, 31, 36-7) (25, 36, 36-6) Mag. Var. $3^{\circ}00'E$. 1.83 over Rice River. 5.00 leave swp 7.16 enter swp. 10.63 leave. 13.47 enter sup. 21.26 leave. 21.84 enter sup. 23.73 Ride River. Muddy, deep and wide. 21.443 hub for triangulation. 32.685 over Rice River
 Sept. 24th 1937 37.25 Leave River bottom. 40.00 No. $\frac{1}{4}$ stk. 47.40 old grade E. & W. 80.20 Fall. 71 West of Orig. Gov't Corner common to Secs. (19, 30, 36-7) (24, 25, 36-6) See page 177
 N.T.C. 00885. $0^{\circ}30'$ C.V. $2\frac{1}{2}E$.

60.15 Set N. $\frac{1}{8}$ stk. 53 E. of ran. Tam. stk. B.T. W.P. stp 20 N. $8E$. 403
 40.10 Set $\frac{1}{4}$ stk. Official Corner. $35\frac{1}{2}$ E. of ran. B.T.'s Tam. 9 N. $62E$. 993 Asp. 7 N. $70W$. 287
 20.05 Set S. $\frac{1}{8}$ stk. $17\frac{3}{4}$ E. of ran. Cedar Stk. B.T.'s J.P. 3 N. $32E$. 06. J.P. 5 $S. 31E$. 225



Section 25, 36-6

Sept 25th 1937 At Sec. Cor. common to Secs. (24, 25, 36-6) (19, 30, 36-7) See page 1777
 West on ran. Mag. Var. 2 1/2° E. 18.42 open marsh. 19.16 Leave. 21.00 open marsh. 21.90 leave
 Sept 27th 1937 26.89 enter open marsh. 28.84 Leave 31.28 Fell. 2.25 South of Orig. Gov't. Sec. Cor.
 common to Secs. 23, 24, 25, 26. Identified by remains of old stk and stps of Orig. B.T.
 Y.P. 18 S. 54 W. 48' (boxing plain). W.P. 20 S. 35 E. 65' (nearly burned up). Blk Pine 7 N. 75 W.
 (nearly gone, boxing plain, lying on ground. Set Official Corner
 N.T.C. 02768 = 1° 35' C.V. 0° 55' E. Marked B.T. viz; Blk Oak 4 N. 38 W. 13. Blk Oak 5 N. 15 E. 1971
 Blk Oak 5 N. 84 E. 316. Blk Oak 5 S. 55 E. 653
 20.32 Set E. 1/8 stk. 502 N. of ran. W.R. stk. B.T. Y.P. 14 N. 88 W. 27. Y.P. 14 N. 29 W. 73.
 40.64 Set 1/4 Cor. Official Cor. 1.12 1/2 N. of ran. Blk Oak 3 N. 17 E. 138 Blk Oak 4 N. 66 W. 361
 60.96 Set W. 1/8 stk. 1.687 N. of ran. Oak stk. W. Oak 3 S. 31 W. 81

Oct 5th 1937

Sept 28th 1937 At Sec. Cor. common to Secs. 23, 24, 25, 26, See above, South on ran. Mag. Var. 3° 17' E.
 8.00 trail E & W. 8.72 open pot hole marsh. 9.80 leave. 10.26 open pot hole marsh. 12.78 leaves
 36.11 Logging rd. N.E. West. 40.32 1/2 Fell. 144 East of Orig. Gov't. 1/4 stk between Secs.
 25 & 26. Identified by stub of Orig. B.T. viz; Blk Pine 8 S. 67 E. 22 (plain) other gone
 Set Official Corner. Marked B.T. viz; J.P. 12 S. 55 W. 1.21 1/2 J.P. 10 N. 64 W. 1.136
 N.T.C. 00357 = 0° 12' C.V. 3° 05' E.
 20.16 1/4 Set N. 1/8 stk. 072 W. of ran. Oak stk. Blk Oak 4 S. 66 E. 50 1/2, Blk Oak 4 S. 28 W. 558
 South from foregoing 1/4 stk. Mag. Var. 3° 05' E. 0.73 Log rd. N.W. S.E. 5.68 Fence E & W.
 21.50 Fence E & W and along East side of field 35.71 East edge of road. 37.00 E of new Town
 Road N. & S. 40.55 Fell. 17 West of Orig. Gov't. Sec. Cor. common to Secs. 25, 26, 35, 36
 Iron pipe in road. Orig. B.T. stp nearly gone viz; Blk Pine 12 N. 74 E. 37 Found Lytle's B.T. viz;
 Y.P. 14 N. 47 E. 97. Hall's B.T. viz; Y.P. stp 14 S. 42 E. 596. N.T.C. 00419 = 0° 14' C.V. 3° 19' E.
 Marked B.T. viz; Blk Oak 5 N. 42 W. 59 1/2
 20.27 1/2 Set S. 1/8 stk. 08 1/2 E. of ran. Cedar stk. J.P. 9 N. 55 E. 99 1/2. J.P. 5 N. 78 W. 80 1/2

Oct 6th 1937

Oct 8th 1936 At foregoing Sec. Cor. or Sec. Cor. common to Secs. 25, 26, 35, 36 East on ran. Mag. Var.
 1° 10' E. 0.26 Leave Town Rd. 2.59 old rd. N & S. 11.96. Pot Hole. 12.91 leave. 21.81 pole fence N.E.-S.W.
 40.04 1/2 Fell. 264 South of H.C. Hall's 1/4 stk between Secs. 25 & 26. Identified by his
 Iron pipe and B.T. viz; 2' x 5' Blue Bldr S. 38 E. 1.078. 2' x 3' Blue Bldr N. 14 E. 52. 6' x 6' Blue Bldr N. 80 W. 88 1/2
 Crosses on thorn. N.T.C. 00653 = 0° 23' C.V. 1° 23' E. Set Official Corner
 20.022 Set W. 1/8 stk. 132 N. of ran. Pine stk. J.P. 6 N. 17 W. 17 1/2. J.P. 5 S. 14 E. 199

Oct 11th 1936 East from foregoing 1/4 stk on approx true line 1.02 Offset South to clear fence. 1.00 intersect
 fence. 19.10 enter open sup. 25.40 leave. 38.00 Creek bottom. 40.05 Fell. 017 South of Sec. Cor.
 common to Secs. (25, 36, 36-6) (30, 31, 36-7)
 20.02 1/2 Set E. 1/8 stk. 02 N. of ran. Cedar stk. J.P. 5 S. 18 E. 40. J.P. 3 S. 58 W. 35. W.P. 30 N. 44 W. 1.985

194
bet
W.F.
N.T.
20.
E. &
Se
W.F.
Blk
Mau
19.
L
frr
7.4
san
Sec
W.P.
B.T.
20.
E
26
20.

Section 24; 36-6

Oct. 5th 1937.

At Sec. Cor. common to Secs. 23, 24, 25, 26, see page 186. North on ran. Mag. Var. $3^{\circ}05' E$.
 1.94 enter sup. 3.44 leave, 20.47 open marsh, 22.42 leave 40.61 Fell. 68 West of Orig. Gov't $\frac{1}{4}$ stk
 between Secs. 23 and 24. Identified by stubs of Orig. B.T. viz; W.P. 10 N. 42 E. 20
 W.P. 14 S. 46 W. 19. Both plain. Set Official Corner. B.T. J.P. 5 S. 3 W. 562.
 N.T.C. 0167 = $0^{\circ}57'$ C.V. 2 $^{\circ}08' E$.

20.30 $\frac{1}{2}$ Set S. $\frac{1}{8}$ stk. 34 East of ran. Oak Stk. B.T. J.P. 10 N. 88 W. 1192

North from foregoing $\frac{1}{4}$ stk. Mag. Var. $2^{\circ}35' E$. 14.84 sleigh rd. S. E. - N. W. 25.37 sleigh rd.
 E. & W. 26.34 marsh. 28.00 leave. 39.74 Fell. 21 West of Orig. Gov't Sec. Cor. common to
 Secs. 13, 14, 23, 24. Found point of Orig. Stk and steps of Orig. B.T. viz;

W.P. 15 N. 89 W. 35 (boxing plain). W.P. 16 N. 17 E. 45 (burned off) Blk Pine 15 S. 45 E. 35, boxing & scribe
 Blk Pine 12 S. 22 W. 33 (tipped over) Set Official Corner. N.T.C. 0053 = $0^{\circ}18'$ C.V. $2^{\circ}17' E$.

Marked B.T. Blk Oak $5\frac{1}{2}$ N. 32 E. 24 Blk Oak 5 S. 80 W. 74 Blk Oak 4 S. 32 W. 54

19.87 Set N. $\frac{1}{8}$ stk. 10 $\frac{1}{2}$ E. of ran. Oak Stk. J.P. 9 N. 12 W. 87 J.P. 10 S. 75 E. 97 $\frac{1}{2}$

Oct. 6th 1937.

East from foregoing Sec. Cor. or Sec. Cor. common to Secs. 13, 14, 23, 24. Angle $88^{\circ}38'$

from South Var. $0^{\circ}55' E$. (Closed $1^{\circ}20' E$.) 1.38 enter sup, 3.70 sleigh rd. N. W. - S. E. 4.63 leave sup

7.42 sleigh Rd. E. & W. 8.50 leave S. E. 11.88 sleigh rd. S. W. - N. E. 13.21 same N. W. - S. E. 16.00

same N. E. - S. W. 28.90 pot hole, 30.44 leave 41.08 Fell 1.175 South of Orig. Gov't $\frac{1}{4}$ stk. between

Secs. 13 and 24. Identified by stub of Orig. B.T. viz; W.P. 40 S. 83 E. 49 (plain)

W.P. 12 S. 40 N. 72 W. 50 (plain) N.T.C. 0286 = 1238' C.V. $2^{\circ}33' E$. Corr. Angle $90^{\circ}16'$. Set Official Corner

B.T. W.P. 12 S. 45 E. 85 $\frac{1}{2}$ W.P. 16 N. 85 E. 104'

20.54 Set W. $\frac{1}{8}$ stk. 587 N. of ran. Oak Stk. B.T. W.P. 8 S. 54 W. 55 $\frac{1}{2}$ Blk Oak 4 N. 49 W. 38 $\frac{1}{2}$

East from foregoing $\frac{1}{4}$ stk. Mag. Var. $1^{\circ}45' E$. 9.88 open sup. 13.86 leave, 40.12 $\frac{1}{2}$ Fell.

2.60 North of Sec. Cor. common to Secs. (13, 24, 36-6) (18, 19, 36-7) See page 176

20.062 Set E. $\frac{1}{8}$ stk. 1.30 S. of ran. Tam Stk. Blk Oak 3 N. 7 E. 05. Y.P. 10 N. 85 W. 80 $\frac{1}{2}$

INDEX 37-11

Sec	Pages	Diagram Page	Date
1	1, 2, 197.	205	Nov. 15 th 1937
2	1, 2, 13, 14, 193		
3	4, 5, 196		
4	5, 6, 196		
5	6, 7		
6	6, 7, 8		
7	6, 7, 9		
8	6, 7, 9, 10		
9	5, 6, 10, 11		
10	4, 5, 11, 12		
11	2, 4, 12, 13		
12	1, 2, 13, 14, 197, 198	198	
13	13, 14, 15, 194, 196	199	Nov. 16 th 1937
14	12, 13, 15, 16, 194, 196	199	
15	11, 12, 16, 17, 194		
16	10, 11, 17, 18, 191		
17	9, 10, 18, 19		
18	9, 19, 20		Dec. 31 st 1937
19	19, 20, 21, 41, 190, 192	200	
20	18, 19, 21, 23, 191, 192	200	
21	17, 18, 23, 26, 191	201	Nov. 17 th 1937
22	16, 17, 26, 27, 194	201	
23	15, 16, 27, 28, 194		
24	15, 28, 29, 194		
25	28, 29, 31, 193	204	
26	27, 28, 31, 32, 195		
27	26, 27, 32, 34, 195	201	Nov. 18 th 1937
28	23, 26, 34, 36, 191	201	
29	21, 23, 33, 36, 190, 191	200	
30	21, 33, 40, 41, 190	200	
31	33, 40, 42, 189, 190	202	Nov. 19 th 1937
32	33, 36, 42, 46, 189, 190	202	
33	34, 36, 44, 46, 192	203	
34	32, 34, 40, 50, 192, 195	203	
35	31, 32, 50, 51, 192, 195	204	
36	31, 51, 52, 192, 195	204	

Se
an
39
N.
19.
5.7
bo.
M.
He
19.
C
65.
Ea
So
C.
19
We
ru
of
21.
M.
2.
20
tr
lex
Se
Th
Ba
20.
9.
N.
pa
21
Fu

Range Line TOWNSHIP 37 N. R. 11 E.

37-10
Between Sec's 25, 36, 35-10 and 30, 31, 37-11

Nov. 15th 1937

At 1/4 stk. between Secs 25 and 30 on Range Line, between Ranges 10 and 11
See page 40. South on ran. Mag. Var. 1°56' W or tangent to Range Line North. (Marked new B.T. for
afore said 1/4 stk. viz; Y.P. 14 S. 63 1/2 E. 2.83. 11.00 enter swp. 11.33 Fence N. & S. 14.77 leave swp
and enter field, 21.36 leave field and fence East, 25.90 fence N. & S. 34.80 enter swp
39.84 Fell. 0.93 East of Sec. Cor. common to Secs. (30, 31, 37-11) (25, 36, 37-10. See page 40
N.T.C. 00233 = 0°08' C.V. 2°01' W.

19.92 Set 1/8 stk. 0.465 W. of ran. Cedar Stk. B.T.s viz; W.R. stp 14 S. 56 W. 26 W.R. stp 18 S. 8 W. 96
South from foregoing Sec. Cor. Δ left of 5°34' to follow old ran. Mag. Var. 3°10' E
5.72 leave swp. 39.762 Fell. 2.66 East of Orig. Gov't 1/4 stk. Identified by Orig. B.T.s
both down, but marks are plain viz; Hem. 16 S. 26 E. 24. Hem. 16 N. 82 W. 04. Set Official Corner
Marked B.T.s viz; W.R. stp 26 S. 57 E. 45. Hem. 9 N. 84 E. 427. Found M. Lindy's B.T. dead viz;
Hem. stub 10 N. 54 E. 217. N.T.C. 06662 = 3°49' C.V. 0°39' W. Corr. Δ left 1°45'

19.881 Set N. 1/8 stk. 1.33 W. of ran. Cedar Stk. B.T.s W. Ash 5 N. 51 W. 16. Iron rd 8 S. 80 W. 426

Nov. 16th 1937

Carried on same old ran. 40.76 enter swp. 44.00 leave. 50.24 enter swp. 63.96 sleigh rd. N.E.-S.W.
65.28 sleigh rd. E. & W. 66.46 leave swp. 74.14 enter swp. 75.49 leave 79.49 1/2 Fell 5.22

East of S.E. Township Corner. See page 42

South 1/2 of Range Line between Secs 31 and 36 15 39.733 in length N.T.C. 06443 = 3°41'
C.V. 0°36' W.

19.866 Set S. 1/8 stk. 3.94 1/2 W. of ran. Tam. Stk. B.T.s Spr. 9 1/2 West. 05 1/2, Spr. 7 S. 47 E. 17 1/2

Dec. 31st 1937

At 1/4 stk. between Secs 19 & 24. Run N. Var. 4°05' W. Δ 179 1/2° 19.98 D.H. 1 1/2 stk. 10 E. 32.34 sup. 39.83 Fell. 0.34
West of Sec. Cor. common to Secs. (18, 19, 37-11) (13, 24, 37-10)

TOWNSHIP LINE Between TOWNSHIPS 36 & 37 R. 11 E.

Between Secs 6 & 31

Nov. 17th 1937

Commenced at Sec. Cor. common to Secs (31, 32, 37-11) (5, 6, 36-10. (See page 42), West on
ran. Mag. Var. 1°45' W. 0.35 enter swp. 3.75 leave. 9.28 enter. 11.80 leave. 42.16 Fell 1.20 North
of Orig. Gov't 1/4 stk between Secs 6 and 31. (See page 42). N.T.C. 02846 = 1°38' C.V. 0°08' W.

21.08 Set W. 1/8 stk. 60 S. of ran Cedar stk. Dorrs B.T. & stk viz; Birch 16 S. 1 1/2 W. 34 New B.T.s viz;
K. Pl. 15 N. 8 W. 50 1/2. Elm 24 S. 83 E. 1.66

West from foregoing 1/4 stk 180° 5.93 enter swp. 38.94 leave. 48.69 enter swp. 50.22 Fell
2.51 N. of Township corner. N.T.C. 04998 = 2°52' C.V. 1°07' E. 49.71: 50.22: 20.00: X = 20.20 1/2
20.20 1/2 Set W. 1/8 stk 1.01 S. of ran. Cedar stk in open marsh No B.T.s near (Corr Δ 182°52')

Between Secs 5 & 32

Nov. 18th 1937

At Sec. Cor. common to Secs. (31, 32, 37-11) (5, 6, 36-10). (See page 42) Δ 180°00' from
true Town Line West Var. 1°00' W. Run East. 4.55 enter swp. 7.95 leave. 26.28 enter swp. 29.25
leave. 31.11 enter swp. 39.00 leave. 41.09 Fell 3.03 North of Orig. Gov't 1/4 stk between
Sections 5 & 32. Identified by Orig. B.T. tipped over, marks plain viz; Pine 10 S. 14 W. 25
The Spr. 10 N. 25 E. 40 is a stp. Set Official Corner. Marked B.T.s viz; Balsom 9 N. 43 E. 40
Balsom 9 S. 5 W. 98 1/2 N.T.C. = 07437 = 4°15' C.V. 5°15' W. (Corr. Δ 184°15')

20.54 1/2 Set W. 1/8 stk 1.51 1/2 S. of ran. Cedar Stk. W.R. stp 24 S. 30 W. 84. Aspen 5 S. 81 W. 521

Nov. 19th 1937

East from foregoing 1/4 stk Δ 180°00' from true line West, Needle reads 5°00' W. 5.00 beaver flowage
9.72 leave and creek bottom. 15.00 enter swp. 27.00 leave. 34.70 enter. 36.65 Δ of C. & N. W. R.R.
N. & S. 42.52 Fell 3.64 south of Sec. Cor. common to Secs. (32, 33, 37-11) (4 & 5, 36-11) See
page 44. N.T.C. 0856 = 4°54' C.V. 0°00' Corr Δ 175°06'

21.26 Set E. 1/8 stk 1.82 N. of ran. Cedar Stk Cedar 6 S. 30 E. 42 Balsom 7 S. 86 E. 53

For balance of Town Line See page 192

Between Sections (31, 32) (30, 31) (29, 30) (19, 30) 37-11

Nov. 22nd 1937

At Sec. Cor. common to Secs. (31, 32, 37-11) (5&6, 36-10) See page 42 Run North Δ from West $105^{\circ}00'$ N. $16^{\circ}E$. 14.00 leave old highway No 26 30.20 Set hub (B.F. Dorris distance) Turned $164^{\circ}27'$ Run North V $0^{\circ}15'W$. 1.30 old grade E. & W. 27.20 enter sup. 32.00 leave 37.80 enter sup. 40.67 Fell. 32 West of Sec. Cor. common to Secs 29, 30, 31, 32. (See page 33) As from B.F. Dorris data 30.20 would fall 32 West of Orig. Gov't $\frac{1}{4}$ between Secs 31 & 32
 N.T.C. = .01059 = $0^{\circ}36'$ Corrected course $16^{\circ}36'$ Corrected Δ $105^{\circ}36'$ S $15^{\circ}33'$ - 26 808 x 32 = 09.40.67 = 40.76 (North $\frac{1}{2}$ between Secs 31 & 32)
 30.20 Set $\frac{1}{4}$ stk. Official Corner .32 E. of ran. W.P.stp 20 S. 82 W. 125 $\frac{1}{2}$
 15.10 Set $\frac{1}{8}$ stk. 16 East of ran. (in road, hub) W.P.stp 42 N. 64 W. 724, W.P.stp 44 N. 6 $\frac{1}{2}$ E. 974. (Offset Cedar Stk 2 rods west)
 20.38 Set N. $\frac{1}{8}$ stk. 32 East in ditch of road, cedar Stk. W.P.stp 18 N. 85 E. 1041 W.P.stp 14 N. 4 W. 1067
 Note: old Highway No 26 was built on and close to Orig. Gov't Sec. Line
 Between Secs. 30 and 31

Dec. 1st 1937
Dec. 2nd 1937

(Au 1.0 by W. 20. 4. 4. Co 20 01

Nov. 23rd 1937

At Sec. Cor. common to Secs 29, 30, 31, 32. (See page 33) West on ran. Δ $95^{\circ}00'$ from South Var. $5^{\circ}10'W$. 0.20 Leave old No 26. 2.63 leave sup. 8.49 log rd. N. 8 S. 9.65 enter sup. 15.44 leave 22.51 an old $\frac{1}{8}$ stk. 48 North. A.B.T. viz; W.P.stp 40 N. 38 E. 186 28.00 enter sup. 33.44 leave 39.27 enter sup. 44.92 leave. 44.944 an old $\frac{1}{4}$ stk. $32\frac{1}{2}$ N. A.W.P.stp 36" B.T. 69.50 leave sup. 73.00 enter sup. 80.00 leave. 81.00 enter sup. 89.90 leave 94.75 enter. 100.97 Fell. 11 North of Sec. Cor. common to Secs (30, 31, 37-11) (25, 36, 36-10) See page 40
 N.T.C. = .00108 = $0^{\circ}04'$ C.V. $5^{\circ}06'W$. Corrected Δ $94^{\circ}56'$
 67.418 Set W. $\frac{1}{8}$ stk. 072 S of ran. Cedar Stk. B.T. 5 W. Brch 5 South. 02. W.B. 5 S. 23 W. 15
 44.946 Set $\frac{1}{4}$ stk. Official Corner. 048 S. of ran. W.P.stp 36 N. 9 E. 189
 22.473 Set E. $\frac{1}{8}$ stk. 024 S. of ran. Cedar Stk W.P.stp 36 S. 38 E. 628. W.P.stp 38 N. 74 $\frac{1}{2}$ E. 872

Dec. 3rd 1937

We 67. 81. N. 61. 40 20

Nov. 24th 1937

At Sec. Cor. common to Secs 29, 30, 31, 32. (See page 33) Δ from South to N.W. $176^{\circ}25'$ Needle reads $3^{\circ}05'E$ and on true line in road. 41.34 to Orig. Gov't $\frac{1}{4}$ stk. between Secs 29 & 30 (See page 39) Δ from Sec. Line between Secs 30 and 31 from West to North $81^{\circ}23'$ North from foregoing $\frac{1}{4}$ stk in County Trunk "C" Δ $180^{\circ}00'$ from South Var. $3^{\circ}10'E$. 0.17. leave C.T. "C". 20.46 Fell. 85 East of B.F. Dorris $\frac{1}{8}$ stk. Identified by his B.T. viz; W.P.stp 30 S. 5 W. 09. Found point of his old stk. Set new Cedar Stk. Marked B.T. viz; W.P.stp 36 S. 24 E. 15 $\frac{1}{2}$ N.T.C. = .04154 = $2^{\circ}23'$ C.V. $0^{\circ}57'E$. Corrected Δ $182^{\circ}23'$
 North from foregoing $\frac{1}{8}$ stk Δ $180^{\circ}00'$ Var. $1^{\circ}00'E$ 19.75 enter sup. 20.70 Fell. 089 West of Sec. Cor. common to Secs. 19, 20, 29, 30. (See page 21) N.T.C. = .0043

Dec. 3rd 1937
Dec. 6th 1937

Va 36 47 N. 52 62 42 21

Nov. 24th 1937

At Sec. Cor. common to Secs 29, 30, 31, 32. (See page 33) Δ from South to N.W. $176^{\circ}25'$ Needle reads $3^{\circ}05'E$ and on true line in road. 41.34 to Orig. Gov't $\frac{1}{4}$ stk. between Secs 29 & 30 (See page 39) Δ from Sec. Line between Secs 30 and 31 from West to North $81^{\circ}23'$ North from foregoing $\frac{1}{4}$ stk in County Trunk "C" Δ $180^{\circ}00'$ from South Var. $3^{\circ}10'E$. 0.17. leave C.T. "C". 20.46 Fell. 85 East of B.F. Dorris $\frac{1}{8}$ stk. Identified by his B.T. viz; W.P.stp 30 S. 5 W. 09. Found point of his old stk. Set new Cedar Stk. Marked B.T. viz; W.P.stp 36 S. 24 E. 15 $\frac{1}{2}$ N.T.C. = .04154 = $2^{\circ}23'$ C.V. $0^{\circ}57'E$. Corrected Δ $182^{\circ}23'$
 North from foregoing $\frac{1}{8}$ stk Δ $180^{\circ}00'$ Var. $1^{\circ}00'E$ 19.75 enter sup. 20.70 Fell. 089 West of Sec. Cor. common to Secs. 19, 20, 29, 30. (See page 21) N.T.C. = .0043

Nov. 29th 1937

At Sec. Cor. common to Secs 29, 30, 31, 32. (See page 33) Δ from South to N.W. $176^{\circ}25'$ Needle reads $3^{\circ}05'E$ and on true line in road. 41.34 to Orig. Gov't $\frac{1}{4}$ stk. between Secs 29 & 30 (See page 39) Δ from Sec. Line between Secs 30 and 31 from West to North $81^{\circ}23'$ North from foregoing $\frac{1}{4}$ stk in County Trunk "C" Δ $180^{\circ}00'$ from South Var. $3^{\circ}10'E$. 0.17. leave C.T. "C". 20.46 Fell. 85 East of B.F. Dorris $\frac{1}{8}$ stk. Identified by his B.T. viz; W.P.stp 30 S. 5 W. 09. Found point of his old stk. Set new Cedar Stk. Marked B.T. viz; W.P.stp 36 S. 24 E. 15 $\frac{1}{2}$ N.T.C. = .04154 = $2^{\circ}23'$ C.V. $0^{\circ}57'E$. Corrected Δ $182^{\circ}23'$
 North from foregoing $\frac{1}{8}$ stk Δ $180^{\circ}00'$ Var. $1^{\circ}00'E$ 19.75 enter sup. 20.70 Fell. 089 West of Sec. Cor. common to Secs. 19, 20, 29, 30. (See page 21) N.T.C. = .0043

Dec 7th 1937

tr 20 28 19. 19. 19.

Nov. 29th 1937

West from foregoing Sec. Cor. Δ $90^{\circ}00'$ V $1^{\circ}00'E$. 6.55 leave sup. 14.70 enter 21.13 leave sup 41.75. Could not find Dorris $\frac{1}{4}$ stk. had followed old line consistently. Δ Right $5^{\circ}00'$ Var. $4^{\circ}03'W$. 3.16 enter sup. 4.21 leave. 5.75 enter. 12.25 leave. 13.59 enter sup. 19.70 ϕ of Soo Line R.R. spur to Gravel Pit. N.E. - S.W. 29.65 leave sup. 31.03. East bank of Twin Lake. 49.17 West shore of Twin Lake. 53.76 $\frac{1}{2}$ Fell 1.82 South of Sec. Cor. common to Secs (24, 25, 37-10) (19, 30, 37-11). See page 41. N.T.C. = .03385 = $1^{\circ}56'$ C.V. $6^{\circ}00'W$. Corrected Δ $6^{\circ}56'$
 20.87 $\frac{1}{2}$ Set E. $\frac{1}{8}$ stk. on ran. Cedar Stk. Cedar 10 N. 35 W. 36, Cedar 5 N. 83 E. 65
 41.75 Set $\frac{1}{4}$ stk. on ran. Official Corner. W.P.stp 26 N. 24 E. 47, W.P.stp 24 N. 5 E. 35
 21.907 Set W. $\frac{1}{8}$ stk. 742 N. of ran. Tam stk. Spr. 5 S. 85 E. 383
 49.22 Set N.T.C. on West bank of Twin Lake. 1.666 N. of ran. Tam stk. W.P. 24 S. 46 W. 1114, W.B. 14 S. 66 E. 407
 30.59 Set N.T.C. on E. Bank of Twin Lake. 1.035 N. of ran. Tam stk. No B.T. near

Dec. 1st 1937

At

Between Sections (20, 29) (20, 21) (16, 21) (28, 29) 37-1"

Dec. 1st 1937
Dec. 2nd 1937

At Sec. Cor. common to Secs. 19, 20, 29, 30, See page 21. Run East $\Delta 86^{\circ}45'$ Var. $2\frac{1}{2}^{\circ}$ W. (Average $2^{\circ}10'W$) 4.00 leave sup. 10.60 enter sup. 13.77 leave. 14.87 enter sup. 20.92 somebody's stk 1.07 N. of ran. 33.46 leave sup. 41.85 Fell 2.00 South of D. H. Vaughan's $\frac{1}{4}$ stk. Identified by his B.T. viz; Hem 11 N. $82\frac{1}{2}W$. 13 Set Official Corner. Marked B.T. viz; W. R. 34 N. 6 E. 3.496 W. R. 24 S. 72 E. 1.62 N.T.C. = .04.791 = $2^{\circ}45'$ C.V. $0^{\circ}35'E$. Corrected $\Delta 59^{\circ}30'$ 20.92 $\frac{1}{2}$ Set W. $\frac{1}{8}$ stk 1.00 N. of ran. Tam stk. Spr. 4 N. 42 W. 21, Spr. 4 S. 45 E. 22

East from foregoing $\frac{1}{4}$ stk. (Tangent true line) $\Delta 180^{\circ}37'$ from N. Var. $0^{\circ}00'$. 2.00 Town Rd. N. W. $\pm E$. 4.00 \pm same. 13.70 leave West $\& S.E.$ 20.92 enter sup. 23.79 \pm Town Rd. N. $\& S.$ 23.93 leave. 24.83 \pm C. & N. W. R.R. 35.96 old R.R. grade N. E. S. W. 40.78 old sleigh rd. N. E. S. W. 41.89 Sec. Corner common to Secs. 20, 21, 28, 29 See page 23
20.94 $\frac{1}{2}$ Set E. $\frac{1}{8}$ stk. on North shoulder of road. B.T. Y.P. 8 N. 40 W. 1.21, Y.P. 9 N. 17 W. 1.296
Offset Tam stk 2 rods North.

Between Sec's 20 and 21

Dec. 3rd 1937

At Sec. Cor. common to Secs. 20, 21, 28, 29. See page 23. Run North $\Delta 88^{\circ}53'$ from West Var. $1\frac{1}{2}^{\circ}E$. 0.87 old sleigh rd. N. E. - S. W. 4.88 \pm of Doo Line E. $\& W.$ 6.49 sleigh road N. E. - S. W. 67.77 Creek N. $\& S.$ follow N. 70.20 leave. 77.41 fence N. E. - S. W. 79.09 sleigh rd. E. $\& W.$ 81.16 Fence N. W. - S. E. 81.70 Fell. 0.15 East of Sec. Cor. common to Secs. 16, 17, 20, 21 See page 18 N.T.C. = .000183 = $0^{\circ}01'$ C.V. $1^{\circ}31'E$. Corrected $\Delta 88^{\circ}52'$
61.275 Set N. $\frac{1}{8}$ stk. 0.11 W. of ran. Cedar stk in open sup. No. B.T.
40.85 Set $\frac{1}{4}$ Cor. Official Cor. 0.07 W. of ran. Sets in open sup. No. B.T.
20.42 $\frac{1}{2}$ Set S. $\frac{1}{8}$ stk. 0.037 W. of ran. Cedar stk. B.T. Spr. 3 N. 69 E. 913, Spr. $3\frac{1}{2}$ S. 35 W. 95 $\frac{1}{2}$

Between Secs. 16 and 21

Dec. 3rd 1937Dec. 6th 1937

At Sec. Cor. common to Secs. 20, 21, 28, 29. See page 23. Run East $\Delta 90^{\circ}00'$ from South Var. $1\frac{1}{2}^{\circ}E$. 2.67 enter sup. 14.00 leave. 23.59 enter sup 27.28 sleigh road N. E. - S. W. 32.41 leave sup 36.00 enter sup. N. $\& S.$ 39.80 ditch S. W. - N. E. 42.80 leave sup. 43.29 \pm of U. S. H. No. 45 47.35 enter sup N. $\& S.$ 53.68 leave. 58.50 enter blk ash sup N. $\& S.$ 65.79 leave. 69.42 enter sup N. $\& S.$ 73.00 leave. 84.60 Fell. 3.76 North of Sec. Cor. common to Secs. 15, 16, 21, 22 See page 17. N.T.C. = .0444 = $2^{\circ}33'$ C.V. $1^{\circ}03'W$. Corrected $\Delta 87^{\circ}27'$
63.45 Set E. $\frac{1}{8}$ stk. 2.817 S. of ran. Cedar stk. Blk Ash. 9 N. 3 W. 1.24. Cedar 7 N. 79 E. 24 $\frac{1}{2}$
42.30 Set $\frac{1}{4}$ stk. Official Corner. 1.88 S. of ran. Cedar 6 N. 65 W. 65 $\frac{1}{2}$ Soft Mpl. 14 N. 28 W. 87 $\frac{1}{2}$
21.15 Set W. $\frac{1}{8}$ stk. 939 S. of ran. Cedar stk. Mpl. 10 S. 16 E. 40. Hem. 9 N. 4 E. 39

Between Secs. 28 and 29

Dec 7th 1937

Commenced at a hub. 24.887. East of $\frac{1}{4}$ stk. between Secs. 20 & 29. $\Delta 90^{\circ}00'$ from true line. Run South along C. & N. W. R.R. (The distance West from Sec. Cor. common to Secs. 20, 21, 28, 29. would be 17.003. 40.00 R. A. East 14.68 Fell. $5\frac{1}{2}$ South of Orig. Gov't $\frac{1}{4}$ stk. between Secs. 28 and 29 See page 37. Latitude 39.485. Dept. 2323. N.T.C. 05883 = $3^{\circ}23'$ C.V. $3^{\circ}23'W$. Corrected Δ from West $86^{\circ}37'$. Set Official Corner for $\frac{1}{4}$ stk.
19.74 $\frac{1}{4}$ Set N. $\frac{1}{8}$ stk. 15.842 W. of ran. Cedar stk. W. R. stp. 38 N. 3 W. 91 $\frac{1}{2}$. W. R. stp. 26 S. 60 W. 393
The N. $\frac{1}{2}$ of Sec. Line worked in ofore said manner to avoid lumber piles and slab yard. As from page 37 the $5\frac{1}{2}$ of Sec. Line is 39.33 in length and N tag. Var. $3^{\circ}53'E$.

Between Sections 19 & 20 & Township Line bet. Townships 36 & 37, R. 11 E.

Dec. 29 th 1937	At Sec. Cor. common to Secs. 19, 20, 29, 30. See page 21. Riv. North. Δ from West $92^{\circ} 45'$ Mag. Var. $2\frac{1}{2}^{\circ}$ W. 2.50 leave sup. 3.82 enter. 10.46 R.R.R.O.W. Fence E. & W. 11.22 $\frac{1}{2}$ of Soo Line R.R. E. & W. 13.10 leave sup. fence and enter field. 20.23 fence E. & W. 22.22 private driveway West 22.52 $\frac{1}{2}$ of Town Rd and follow North. 26.00 enter sup. 29.00 leave rd. 39.97 Creek S.W. - N.E. No $\frac{1}{4}$ stk. 40.04 leave creek. 40.35 $\frac{1}{2}$ of Town Rd. E. & S.W. 40.54 leave 40.67 fence E. & W. 40.80 Creek E. & W. 40.89 Leave 41.75 same Creek runs South. 53.56 leave sup. 57.83 enter 60.58 leave 64.83 enter sup. 70.62 leave 72.77 large bldr. 72.96 leave bldr. 74.28 Creek N.E. & W. 74.73 leave creek. 76.51 same creek N. - S.E. 78.00 leave Creek S. & N.E. 78.62 leave Creek bottom 80.84 $\frac{1}{2}$ Fell 1.10 East of Sec. Cor. common to Secs. 17, 18, 19, 20. See page 19 N.T.C. 0136 = $0^{\circ} 47'$ C.V. $1^{\circ} 28'$ W. Corrected Δ $91^{\circ} 59'$ 60.632 Set N. $\frac{1}{8}$ stk. 82 $\frac{1}{2}$ W. of ran. Cedar Stk. Spr. 2. S. 16 W. 1.27 40.422 Set $\frac{1}{4}$ stk. 55 W. of ran. Official Cor. Balsom 3 N. 56 W. 818. Bal $4\frac{1}{2}$ S 28 W. 1.077 20.21 Set S. $\frac{1}{8}$ stk. 27 $\frac{1}{2}$ W. of ran. Cedar Stk. No B.T.s near	Jan. 20 th 1938	
Jan. 12 th 1938	Township Line between Townships 36 and 37, R. 11 E. At Sec. Cor. common to Secs (33, 34, 37-11) (3, 4, 36-11). See page 44. Δ $93^{\circ} 00'$ from North. East on random, Mag. Var. $1^{\circ} 45'$ W. 24.00 leave sup. 35.00 enter. 35.58 old sleigh rd. S.E. - N.W. 36.00 leave sup. 42.99 Fell 3.67 North of Orig. Gov't $\frac{1}{4}$ stk. between Secs. 3 & 34. Identified by very old sq'd stk, rotted and broken off and Orig. B.T.s viz: Mpl 8 S. 37 E. 16 Green. Hem. to 8 S. 52 W. 14, nearly gone. Set Official Corner. Marked. B.T.s viz: Hem. 16 N. 42 W. 227. Cedar 18 S. 38 $\frac{1}{2}$ W. 612 N.T.C. 08536 = $4^{\circ} 53'$ C.V. $6^{\circ} 38'$ W. 21.49 $\frac{1}{2}$ Set W. $\frac{1}{8}$ stk. 1.83 $\frac{1}{2}$ S. of ran. Cedar Stk. B.T.s Cedar 8 S. 8 W. 47 $\frac{1}{2}$ Cedar 8 N. 80 E. 30 $\frac{1}{2}$	Jan. 22 nd 1938	
Jan. 13 th 1938	East from foregoing $\frac{1}{4}$ stk. Right from R. Δ $184^{\circ} 53'$ V. $6^{\circ} 55'$ W. 7.50 enter sup. 18.97 sleigh road N.E. - S.W. 20.80 leave sup. 27.89 sleigh rd N. & S. 41.74 $\frac{1}{2}$ Fell 7.042 South of Sec. Cor. common to Secs. 2, 3, 34, 35. N.T.C. 16869 = $9^{\circ} 34'$ C.V. $2^{\circ} 39'$ E. C. Δ $175^{\circ} 19'$ See page 50 20.87 $\frac{1}{4}$ Set East $\frac{1}{8}$ stk. 3.521 N. of ran. Cedar Stk. B.T.s Cedar 8 N. 43 W. 34 $\frac{1}{2}$ Cedar 8 S. 85 E. 53	Febr. 2 nd 1938	
Jan. 14 th 1938	East from foregoing Sec. Cor. or Sec. Cor. 2, 3, 34, 35. Δ Left $9^{\circ} 34'$ Var. $2^{\circ} 00'$ E. 4.00 leave sup. 41.00 enter sup. 42.31 Fell 38 $\frac{1}{2}$ North of Orig. Gov't $\frac{1}{4}$ stk. between Secs. 35 and 2. See page 51. N.T.C. 0091 = $0^{\circ} 31'$ C.V. $1^{\circ} 29'$ E. Corr Δ $9^{\circ} 03'$ Official Corner 21.15 $\frac{1}{2}$ Set W. $\frac{1}{8}$ stk. 19 $\frac{1}{4}$ S. of ran. Cedar Stk. B.T.s Hem. 14 N. 65 W. 07 $\frac{1}{2}$ Elm 8 N. 45 E. 39	March 8 th 1938	
Jan. 15 th 1938	East from foregoing $\frac{1}{4}$ stk. Δ $180^{\circ} 00'$ V. $1^{\circ} 42'$ E. 1.19 leave sup. 3.84 enter sup. 7.46 leave sup. 11.94 enter sup. 20.00 Beaver Flowage, 25.00 sleigh rd. N.E. - S.W. 29.21 Creek N.E. & South runs S. 34.10 sleigh road N.W. - S.E. and leave flowage 38.91 sleigh rd. N. & S. 42.50 $\frac{1}{2}$ Fell 2.477 South of Orig. Gov't Cor. common to Secs. 1, 2, 35, 36 See page 51 N.T.C. 05858 = $3^{\circ} 20'$ C.V. $5^{\circ} 02'$ E. Corr Δ $176^{\circ} 40'$ 21.25 $\frac{1}{4}$ Set E. $\frac{1}{8}$ stk. 1.238 N. of ran. Tam Stk. Spr. 6 N. 21 E. 124 W.P. 18 (dead) N. 85 W. 217	March 9 th 1938	
Jan. 18 th 1938	East from foregoing Sec. Cor. or Sec. Cor. common to Secs. 1, 2, 35, 36. Δ $3^{\circ} 20'$ left $176^{\circ} 40'$ V. $5^{\circ} 08'$ E. 6.55 leave sup. 23.10 old sleigh rd & new Logging road N.E. - S.W. No $\frac{1}{4}$ stk. 86.236 Fell 1.39 North of Township Cor. (36, 37-11) (1, 36-11) (31, 37-12) (6, 36-12) See page 52 N.T.C. 01611 = $0^{\circ} 55'$ C.V. $4^{\circ} 13'$ E. Corr Δ Left $2^{\circ} 35'$ Δ $177^{\circ} 35'$ 64.677 Set E. $\frac{1}{8}$ stk. 1.042 S. of ran. W. Ash Stk. B.T.s Mpl 12 N. 88 E. 61 $\frac{1}{2}$ Hem. 12 N. 24 E. 457 43.118 Set $\frac{1}{4}$ stk. Official Cor. 69 $\frac{1}{2}$ S. of ran. B.T.s Hem. 6 N. 50 E. 267. Mpl 9 S. 62 W. 462 21.559 Set W. $\frac{1}{8}$ stk. 347 South of ran. Rock Elm Stk. B.T.s Hem. 10 S. 16 E. 466. Mpl 24 N. 46 E. 257	March 10 th 1938	
	Completes Town Line	March 11 th 1938	

Range Line between Ranges 11 & 12, Township 37 North.

Jan. 20th 1938 North from S. E. Corner of Township 37 N. of R. 11 E. Δ 90° 00' $\sqrt{4}^{\circ} 10^{\circ}$ E. 39.60 enter swp. 42.78 Leave swp. 44.00 enter. 73.80 Creek N.E. 79.29 Fell. 26 East of Orig. Govt M.C. on Rice Lake. Orig. B.T.'s $\sqrt{12}$; Tam. 5 S. 89 W. 218. Tam. 9 S. 25 E. 81. Set Official Corner. New. B.T. $\sqrt{12}$; Tam. 6 S. 16 $\frac{1}{2}$ W. 15 $\frac{1}{2}$. Carried same random on North. 80.00 to Lake. 126.00 Leave

Jan. 22nd 1938 Lake. 154.03 Δ 500 Line R.R. E. & W. 160.05 Fell. 5.13 West of Sec. Cor. 24, 25, 19 & 30. See page 29 N.T.C. 03205 = 1° 50' N.T.C. 00327 = 0° 11' 80.76 Dist from M.C. to Sec. Cor. 24, 25, 19 & 30. Dept. 5.39 N.T.C. 0667 = 3° 49' C.V. 0° 32' E. Corr. Δ to M.C. 89° 49' C.V. 4° 21' E.

Febr. 2nd 1938 20.00 Set S. $\frac{1}{8}$ stk. 06 $\frac{1}{2}$ W. of ran. Ironwood stk. B.T. Mpl. 12 S. 74 W. 08. Hemu 9 N. 70 E. 17. 40.00 Set $\frac{1}{4}$ stk. Official Cor. 13 W. of ran. Cedar 14 S. 31 E. 544. Blk Ash 12 N. 1 E. 18. 60.00 Set N. $\frac{1}{8}$ stk. 196 W. of ran. No B.T. near, open wet swp.

See page 29 for Range Line between Secs. 19 & 24.

March 8th 1938 At Sec. Cor. common to Secs. 13, 24, 18, 19. See page 15. Range Line between Ranges 11 & 12 North on ran 180° 00' from South Var. 2° 27' E. 3.00 leave swp. 6.59 Log rd S.E. - N.W. 35.00 enter swp 39.86 Fell. 13 West of Orig. Govt $\frac{1}{4}$ stk. Identified by stp. of Orig. B.T. $\sqrt{12}$; W.R. 12 N. 16 W. 43. Tam gone. Other B.T.'s here viz; Y.B. 12 S. 80 E. 38 $\frac{1}{2}$. Y.B. 8 (stp) S. 61 W. 21. Cedar 6 S. 43 E. 09. New B.T.'s Cedar 5 S. 15 E. 30 $\frac{1}{2}$. Hemu 5 N. 36 E. 30. N.T.C. 00326 = 0° 11' C.V. 2 $\frac{1}{4}$ E. 19.93 Set S. $\frac{1}{8}$ stk. 06 $\frac{1}{2}$ E. of ran. Cedar stk. B.T. Rock Elm 6 N. 82 E. 30. Sugar 20 N. 15 E. 29

March 9th 1938 North from foregoing $\frac{1}{4}$ stk. 180° 00' Var. 2 $\frac{1}{4}$ E. 5.00 Leave swp. 22.00 enter. 26.50 Leave 32.00 enter. 36.40 leave. 40.054. Fell. 294 West of Sec. Cor. common to Secs. 12, 13, 17, 18. See page 14. N.T.C. 00734 = 0° 25' C.V. 1° 50' E. 20.027. Set N. $\frac{1}{8}$ stk. 147 E. of ran. Cedar stk. B.T. Hemu 14 N. 78 E. 24 $\frac{1}{2}$. Cedar 4 N. 70 W. 206.

March 10th 1938 At Sec. Cor. common to Secs. 1, 6, 7, 12. See page 1. South on ran. Mag. Var. 1° 48' E. 4.00 enter swp. 16.50 sleigh road S.W. - N.E. 18.40 Same S.E. - N.W. 24.00 beginning of Beaver Flowage 29.18. Creek E. & W. Runs E. 29.43 Leave Creek. 37.77 Beaver Flowage. 35.62 sleigh road S.W. - N.E. 40.02 Fell. 136 West of Orig. Govt $\frac{1}{4}$ stk. between Secs 7 & 12. Orig. B.T.'s N.T.C. 00339 = 0° 12' C.V. 2° 00' E. 20.01 Set N. $\frac{1}{8}$ stk. 068 E. of ran. Tam stk. Spr 5 S. 40 E. 209. Spr 5 N. 60 W. 22 $\frac{1}{2}$.

March 11th 1938 North from foregoing Sec. Cor. ^{16, 7, 12} 180° 12' Mag. Var. 1° 50' E. 10.32 sleigh rd. S.W. - N.E. 13.86 Hills Branch C. & N.W. R.R. E. & W. 14.00 enter swp. 16.38 sleigh rd S.E. - N.W. 17.00 Leave swp. 35.00 enter. 39.94 Fell. 1.04 E. of Orig. Govt $\frac{1}{4}$ stk. between Secs 1 & 6. Identified by Orig. B.T. green viz; Cedar 10 S. 10 E. 09. Other down boxing plain viz; Cedar 10 N. 10 W. 07. N.T.C. 02604 = 1° 30' C.V. 3° 20' E. Set Official Corner. Marked B.T.'s viz; Cedar 9 S. 17 W. 429. Cedar 9 N. 71 $\frac{1}{2}$ W. 364. 19.97 Set S. $\frac{1}{8}$ stk. 52 West of ran. Cedar stk. Mpl. 14 N. 28 E. 39. Y.B. 30 N. 35 W. 51 $\frac{1}{2}$.

North from foregoing $\frac{1}{4}$ stk. Δ from South true line 180° 00' Mag. Var. 3° 20' E. 29.37 sleigh rd. N.W. - S.E. 37.593 Fell. 80 $\frac{1}{2}$ West of N.E. Township Corner. See page 1. N.T.C. 02141 = 1° 14' C.V. 2° 06' E. 19.672 Set N. $\frac{1}{8}$ stk. 42 $\frac{1}{2}$ E. of ran. Cedar stk. B.T. Cedar 7 S. 83 W. 111. W.R. 10 S. 71 E. 373

Between Secs 15, 16, 15, 22, 14, 23, 13, 24, 25, 36, 37-11

Jan. 27 th 1938	At Sec. Cor. 15, 16, 21, 22. See page 17. Turned 87° from West and run North Var. 3½° E. 0.30 log rd. N.E.-S.W.	Febr. 22 nd
	40.11 Fell. 36 West of Orig. Gov't ¼ stk. Identified by W.P. stp. 19 S. 84 W. 10. Found Heml. S. 63 E. 13. This answers within 0.11k of Gov't Dist. Pine answers for course and dist. of Hemlock Orig. B.T. N.T.C. 00897 = 0° 30' C.V. 3° 00' E. C. Δ 87° 30'	Febr. 23 rd
	20.05½ Set S. ½ Stk. 18 E. of ran. Cedar Stk. Heml. 8 S. 56 E. 983. Cedar stp 12 S. 8 E. 11	
Jan. 28 th 1938	At foregoing Sec. Cor. 15, 16, 21, 22 Δ 177° 00' from West Run East Var. 3½° E. 1.50 enter sup	
	32.00 leave. 39.52½ Fell 2.14½ N. of somebody's ¼ stk. Sq'd stk. B.T. here viz; W.P. stp 22 S. 22 E. 1105½. Aspir. stub 9 N. 71 W. 35½ N.T.C. 05427 = 3° 06' C.V. 0° 27½ E. Corr. Δ 180° 06'	
Febr. 4 th 1938	19.763 Set W. ½ stk. 1.07¼ S. of ran. Cedar Stk. B.T. Cedar 14 N. 44 W. 189. Cedar 16 S. 33 E. 1.02	Febr. 25 th
	At ¼ stk. between Secs. 15 & 22. See aforesaid paragraph. East on ran. Δ 180° 00' Mag. Var. 2° 25½ E. 14.25 enter sup. 15.74 Creek N. & S. 16.65 leave sup. 25.00 evening of Febr 4 th Severe thunder storm from 3:30 to 5:00 P.M.	
Febr. 15 th 1938	24.00 enter sup. 36.71 leave. 39.656 Fell 1.75 North of Sec. Cor. 14, 15, 22, 23 See page 16	Febr. 26 th
	N.T.C. 04413 = 2° 32' C.V. 0° 07½ W. C. Δ 182° 32'	
Febr. 16 th 1938	East from foregoing Sec. Cor. 14, 15, 22, 23 Δ 180° 00' Needle reads 3° 00' E. 4.50 enter sup. 8.00	
	leave sup. 35.00 enter sup. 39.36 leave. 40.338 Fell 1.55 North of Orig. Gov't ¼ stk. between Secs. 14 & 23. Identified by Orig. B.T. Tam 6 N. 10 E. 09. Log with marks beside stk. Found point of Orig. Stk. Found Tam 5 S. 25 E. 34½. Spr. 5 S. 44 W. 288. Two others viz; Tam 8 N. 20 W. 34½. Tam 5 S. 82 W. 489	Febr. 28 th
	Found a stp with iron marks viz; Tam 8 S. 32 W. 10. N.T.C. 03842 = 2° 12' C.V. 0° 48½ E. Cor. Δ 182° 12'	
	20.169 Set W. ½ stk. 77½ S. of ran. Cedar Stk. B.T. Spr. 12 S. 15 E. 1.86. Cedar 5½ N. 24 W. 303. Bal. 12 N. 4 E. 35½	
	East from foregoing ¼ stk. 180° 00' Needle reads 3° 00' E. 2.75 sleigh rd. N.E.-S.W. 16.80 sleigh rd S.E.-N.W. 20.72 sleigh rd N. & S. 34.50 sleigh rd N.E.-S.W.	
	40.452 Fell. 1.58 North of Orig. Gov't Cor. common to Secs. 13, 14, 23, 24. See page 15	
	N.T.C. 03905 = 2° 14' C.V. 0° 46½ E. Corr. Δ 182° 14'	
	20.226 Set E. ½ stk. bet. Secs. 14 & 23 1.79 So. of ran. Cedar Stk. B.T. Spr. 4 S. 11½ E. 341	
	Spr. 4 N. 25½ E. 267. Spr. 5 S. 29 W. 52½	
Febr. 17 th 1938	East from foregoing Sec. Cor. Δ 180° 00' V. 3° 00' E. 18.94 sleigh rd. N. & S. 19.93 Somebody's ½ stk	Mar. 1 st
	1.44 South. Cedar stk scribed 1/16 S. B.T. Heml. 10 S. 27 E. 16	
	29.00 enter sup. 39.80 Fell. 2.92½ North of Orig. Gov't ¼ stk. between Secs. 13 & 24. See page 15	
	N.T.C. 07349 = 4° 12' C.V. 7° 12½ E. Corr. Δ 184° 12'	
	19.90. Set West ½ 1.46¼ S. of ran. Cedar Stk. B.T. Heml. 16 S. 85 W. 23½. Heml. 12 N. 80 E. 55	
Febr. 19 th 1938	East from foregoing ¼ stk. 180° 00' from true line Var. 7° 12½ E. 13.52 old grade N.W.-S.E.	Mar. 4 th
	28.19 old road N.E.-S.W. 32.26 Same E. & W. 33.65 turn around N.E.-S.W. 39.25 enter sup	
	44.334. Fell. 1.26½ South of Orig. Gov't Cor. (13, 24, 37-11) (18, 19, 37-12). See page 15	
	N.T.C. 02853 = 1° 38' C.V. 8° 50½ E. C. Δ 178° 22'	
	22.167. Set E. ½ stk. bet. Secs. 13 & 24. 63¼ N. of ran. Cedar Stk. B.T. Mpl. 12 S. 35 W. 17. Mpl. 12 S. 56 E. 307	
Febr. 21 st 1938	At Sec. Cor. common to Secs. (25, 36, 37-11), (30, 31, 37-12) in Rice Lake Run West Δ from South	Mar. 5 th
	90° 00' Var. 3° 25½ E. 0.28 leave Rice Lake. 38.72 Fell 3.13 N. of ¼ stk. between Secs. 25 & 36	
	Old scribed stk. (M.L. Lindy's Stk.) N.T.C. 08083 = 4° 37' C.V. 8° 02½ E. C. Δ 81° 58' Official Cor.	
	West from foregoing ¼ stk. 180° 00' Needle reads 7° 57½ E. 18.68 leave sup. 22.82 Fell. 60½ S. of M.L. Lindy's ½ stk. His B.T. Soft Mpl. 8 S. 57½ W. 226. W.B. 10 S. 23½ E. 04. N.T.C. 02657 = 1° 31'	
	C.V. 6° 26½ E. C. Δ 178° 29'. Renewed B.T. Spr. 6 N. 55 E. 261. Spr. 6 N. 88 W. 631	
	East from foregoing ½ stk. Δ 180° 00' 3.14 enter sup. 5.90 sleigh rd. N. & S. 9.15 leave sup.	
Febr. 22 nd 1938	22.76 Hit Sec Cor. common to Secs. 25, 26, 35, 36. See page 31	
Febr. 24 th 1938	19.36 Set E. ½ stk. 1.56½ S. of ran. Tam Stk. in open sup. No B.T. near	

Between Secs 35, 36, 26, 35, 34, 35, 26, 27, 22, 27, 37-11

- Febr. 22nd 1938 - At Sec. Cor. common to Secs. 25, 26, 35, 36. See page 31. Angle $92^{\circ}00'$ from East run. South Var. $4\frac{1}{2}^{\circ}$ E. 6.23 sleigh rd. N.W.-South follows south. 7.18 leave N. & S.W. 28.26 same rd. N.W.-S.E. 29.38 enter swp. 30.35 sleigh rd. N.E.-S.W. 31.00. Leave swp. 34.81 enter. 38.35 leave. 39.40 enter swp. 40.00 No $\frac{1}{4}$ stk (ctr of sleigh rd. N.W.-S.E. 47.29' sleigh rd. N.E.-S.W. Leave swp. 51.877 enter swp. 59.00. Beaver flowage. 62.61 Creek west. 62.81 leave creek.
- Febr. 23rd 1938 - 75.394 Fell $2.38\frac{1}{2}$ East of Sec. Cor. common to Secs (35, 36, 37-11) (1, 2, 36-11) N.T.C. 03163 = $1249'$ C.V. $2^{\circ}41\frac{1}{2}'$ E. Corr. Δ $94^{\circ}41'$
56.54 $\frac{1}{2}$ Set S. $\frac{1}{8}$ stk 1.788 W. of ran. Tam. stk B.T. Spr. $5\frac{1}{2}$ North. 257. Spr. $5\frac{1}{2}$ N. 48 W. 238
37.697 Set Official $\frac{1}{4}$ stk 1.192 W. of ran. B.T. v. z; Hem. 8 S. 70 E. 199. Cedar 5 N. 74 W. 32. Cedar 8 N. 27 E. 446 (Found Milindy's $\frac{1}{4}$ stk at 37.667 - 1.222 W. of ran.)
18.848. Set N. $\frac{1}{8}$ stk. 596 W. of ran. Milindy's checks with mine. His B.T. Hem. 14 N. 80 E. 26 $\frac{1}{2}$ Basswood 14 N. 12 W. .08 New B.T. Elm 12 N. 23 E. 343. Mpl 7 N. 33 W. 49
- Febr. 25th 1938 - At Sec. Cor. common to Secs. 26, 27, 34, 35. See page 32. East on ran. Mag. Var. $1^{\circ}25'$ E. 2.77 log rd. N.W.-S.E. 500 enter swp. 21.40 Milindy's $\frac{1}{8}$ stk 14 south. Cedar Stk. His B.T. Cedar 7 S. 36 W. 20 $\frac{1}{2}$. 42.44 sleigh rd. N.E.-S.W. 42.83 Fell. 28 South of $\frac{1}{4}$ stk between Secs. 26 & 35 N.T.C. 00653 = $0^{\circ}22'$ C.V. $1247\frac{1}{2}'$ E. See page 32. Set Official Corner.
- Febr. 26th 1938 - East from foregoing $\frac{1}{4}$ stk $180^{\circ}00'$ Var. $1\frac{1}{2}^{\circ}$ E. 1.13 leave swp. 25.00 enter swp. 33.00 leave 41.48 $\frac{1}{2}$ Fell. 154 N. of Sec. Cor. common to Secs. 25, 26, 35, 36. See page 31. N.T.C. 00371 = $0^{\circ}13'$ C.V. $1217\frac{1}{2}'$ E. 20.74 $\frac{1}{2}$ Set E. $\frac{1}{8}$ stk. 07.7 S. of ran. Elm's stk. Marked B.T. Hem. 10 S. 34 E. 29. C.A. $180^{\circ}19'$ Hem. 6 N. 41 W. 184. Checks Milindy's corner.
21.40 Set West $\frac{1}{8}$ stk. 14 North of ran. Cedar Stk. B.T. Y.B. 10 S. 87 E. 216. Y.B. 14 S. 28 W. 51
- Febr. 28th 1938 - At Sec. Cor. common to Secs. 26, 27, 34, 35. See page 32. Angle $90^{\circ}00'$ from ran. East. South on ran. Mag. Var. $1\frac{1}{2}^{\circ}$ E. 6.30 enter swp. 18.00 leave. 19.61 Fell. 30 W. of Milindy's $\frac{1}{8}$ stk 23.00 Bergler Bros. camp. 20.0 E. 36.33 Old Camp 6 site. 39.28 $\frac{1}{2}$ Fell. 72 West of $\frac{1}{4}$ stk. Old scribed stk. N.T.C. 01832 = $1^{\circ}03'$ C.V. $2^{\circ}33\frac{1}{2}'$ E. Corr. Δ $88^{\circ}44'$
19.64 $\frac{1}{4}$ Set N. $\frac{1}{8}$ stk. 36 E. of ran. Cedar Stk. Hem. 12 N. 14 W. 24. Red & Grey Bldr. 18 x 18 N. 75 W. 27 $\frac{1}{2}$
- Mar. 1st 1938 - South from foregoing $\frac{1}{4}$ stk Δ $180^{\circ}00'$ 1.00 old sleigh rd. N.E.-S.W. 4.87 sleigh rd. N.E.-S.W. 5.00 old sleigh rd. S.E.-N.W. 9.00 enter swp. 13.00 sleigh rd. S.W.-N.E. 14.00 leave swp. 30.61 sleigh rd. S.W.-N.E. 35.61 swp. 35.78 sleigh rd. S.W.-N.E. 39.06 Fell. 35 East of Sec. Cor. common to Secs. 2, 3, 34, 35. N.T.C. 00896 = $0^{\circ}31'$ C.V. $2^{\circ}02\frac{1}{2}'$ E. Corr. Δ $180^{\circ}31'$
19.53. Set S. $\frac{1}{8}$ stk. 1.71 $\frac{1}{4}$ W. of ran. Ironwood Stk. Mpl 16 S. 66 E. 32 $\frac{1}{2}$. Sugar 16 S. 85 W. 54
- Mar. 4th 1938 - At Sec. Cor. common to Secs. 26, 27, 34, 35. See page 32. North on ran. Δ $85^{\circ}22'$ ran. from East Var. $3^{\circ}05\frac{1}{2}'$ W. 1.65 sleigh rd. E. & W. 20.38 Milindy's $\frac{1}{8}$ stk. 12 West. His B.T. Cork Pine 12 N. 58 E. 43. 20.92 enter swp. 40.44 $\frac{1}{2}$ Fell. 24 West of $\frac{1}{4}$ stk. between Secs. 26 & 27. Found stp of Orig. B.T. v. z; Tam. 8 S. 30 W. 10. Milindy's B.T. Tam. 9 N. 81 W. 353 (dead stub)
Set Official Corner. N.T.C. 00598 = $0^{\circ}21'$ C.V. $3^{\circ}26\frac{1}{2}'$ W. Corr. Δ $84^{\circ}39'$
20.22 $\frac{1}{4}$ Set South $\frac{1}{8}$ stk. 12 E. of ran. Cedar Stk. B.T. Spr. 4 N. 54 W. 66 $\frac{1}{2}$. Bal. 6 S. 53 W. 1.08
North from foregoing $\frac{1}{4}$ stk Δ $180^{\circ}00'$ from true line South $3^{\circ}20'$ W. 10.20 leave swp. 14.00 enter swp. 38.00 leave swp. 40.36 Ctr of Piehl Rd. E. & W. 40.92 Fell. 08 $\frac{1}{2}$ East of Sec. Cor. common to Secs. 22, 23, 26, 27. See page 27. N.T.C. 00207 = $0^{\circ}07'$ C.V. $3^{\circ}19'$ W. Corr. Δ $180^{\circ}07'$
20.46 Set North $\frac{1}{8}$ stk. 04 $\frac{1}{4}$ W. of ran. Cedar Stk. B.T. Cedar 9 N. 9 W. 21. Cedar 7 S. 38 E. 10 $\frac{1}{2}$
- Mar. 5th 1938 - West from foregoing Sec. Cor. (22, 23, 26, 27) Δ $87^{\circ}40'$ V. $0^{\circ}48\frac{1}{2}'$ W. 29.12 enter swp. 31.00 old sprinkler hole N. & S. 37.73 leave swp. 38.00 beginning Soo R.R. Grade. 41.00 Δ Soo Line E. & W. 41.317 Fell. 1.74 $\frac{1}{2}$ N. of $\frac{1}{4}$ stk bet. Secs. 22 & 27. See page 24. N.T.C. 04223 = $2^{\circ}25'$ C.V. $1^{\circ}37\frac{1}{2}'$ E. Corr. Δ $90^{\circ}05'$

Between Secs. 12, 13, 13, 14, 14, 15, 3, 4.

Mar. 15th 1938

At Sec. Cor. common to Secs. 12, 13, 7, 18 on Range Line between Ranges 11 & 12, See page 14
 Run West Δ $87^{\circ}00'$ Var. $6^{\circ}00'E$ 1.10 enter sup. 20.23 Milindy's $\frac{1}{8}$ stk. 52 South. His B.T. viz; Cedar
 10 N. 45 E. 15. Cedar 14 N. 39 W. 22 $\frac{1}{2}$. Carried same random on west. 27.50 leave sup. 30.00
 enter sup. 40.46 Fell 1.02 South of $\frac{1}{4}$ between Secs. 12 & 13, See page 14. N.T.C. 02521 = $1^{\circ}27'$
 C.V. $4^{\circ}33'E$. C. Δ $91^{\circ}33'$

Mar. 22nd 1938Mar. 17th 1938

West from foregoing $\frac{1}{4}$ stk Δ $175^{\circ}33'$ Var. $9\frac{1}{2}^{\circ}E$ 20.09 $\frac{1}{2}$ Milindy's $\frac{1}{8}$ stk. Tamv. Stk. 01 N. 1.
 His B.T. Spr. 4 N. 80 W. 393. Tamv 4 N. 12 W. 10 $\frac{1}{2}$
 40.09 $\frac{1}{2}$ Fell. 01 $\frac{1}{2}$ N. of Sec. Cor. common to Secs. 11, 12, 13, 14. N.T.C. 00037 = $0^{\circ}01'$ C.V.
 $9^{\circ}31'E$. See page 13
 20.04 $\frac{3}{4}$ Set W. $\frac{1}{8}$ 0075 So. of ranv. Tamv. Stk. Milindy's B.T. used viz; Tamv 4 N. 36 W. 14.
 Spr 4 N. 82 W. 44

South from foregoing Sec. Cor. (11, 12, 13, 14) Δ $98\frac{1}{2}^{\circ}$ Var. $1^{\circ}14'E$ 0.58 sleigh road N.W. S.E.
 1.78 Same N.E.-S.W. 16.18 sleigh road S.E.-N.W. 18.03 Milindy's $\frac{1}{8}$ stk. 17 $\frac{1}{2}$ West
 His B.T. Tamv 4 N. 30 W. 25. Tamv 4 N. 22 E. 207, 32.37 sleigh road N.E.-S.W. 35.68 leave
 sup. 36.06 Fell. 354 East of Orig. Govt $\frac{1}{4}$ stk. between Secs. 13 & 14. Identified by
 Orig. B.T. stp. viz; W.P. 20 N. 79 W. 06 (plain) Y.P. (stub) 24 S. 27 E. 07. Set Official Cor.
 N.T.C. 00981 = $0^{\circ}34'$ C.V. $0^{\circ}40'E$. C. Δ $99^{\circ}04'$ Milindy's B.T. viz; W.P. stp 28 N. 65 E. 24 $\frac{1}{2}$
 New; W.P. 12 S. 65 E. 57 $\frac{1}{2}$. W.P. 6 N. 60 W. 96

Apr. 19th 1937April 20th 1937Mar. 18th 1938

South from foregoing $\frac{1}{4}$ stk. $180^{\circ}00'$ Mag. Var. $0^{\circ}45'E$ 6.70 enter sup. 18.20 leave
 36.80 sleigh rd. N.E.-S.W. 46.17 $\frac{1}{2}$ Fell. 1.52 East of Sec. Cor. common to Secs.
 13, 14, 23, 24. See page 15. N.T.C. 03291 = $1^{\circ}53'$. C.V. $1^{\circ}08'W$ C. Δ $181^{\circ}53'$
 23.087 Set S. $\frac{1}{8}$ 76 W. of ranv. Tamv. Stk. B.T. Tamv stub 6 S. 10 E. 017. Spr. 3 N. 18 E. 22 $\frac{1}{2}$

April 23rd 1937Mar. 19th 1938

At Sec. Cor. 14, 15, 22, 23. See page 16. Turned $92^{\circ}12'$ from true line East. North
 on ranv. Var. $2^{\circ}55'E$ 4.85 sleigh road N.E.-S.W. 20.53 $\frac{1}{4}$ Milindy's $\frac{1}{8}$ stk. 53 West. His B.T.
 W.P. stp 20 N. 80 W. 46. 21.00 enter sup. 35.31 log rd. travelled N.E.-S.W.
 41.005 Fell. 1.06 West of Orig. Govt $\frac{1}{4}$ stk. between Secs 14 & 15. Identified by Orig. B.T.
 viz; Tamv. 5 N. 81 W. 09 (stub). Found point of Orig. stk. Milindy's B.T. viz; Spr. 6 S. 21 E. 06
 Spr. 7 N. 47 E. 309. Spr. 6 S. 56 W. 176. N.T.C. 02585 = $1^{\circ}29'$ C.V. $1^{\circ}26'E$. C. Δ $90^{\circ}43'$
 North from foregoing $\frac{1}{4}$ stk. $180^{\circ}00'$ from true line, Var. $1^{\circ}00'E$ 3.00 sleigh rd. S.W. N.E.
 42.06 Fell. 1.35 $\frac{1}{2}$ West of Orig. Govt Cor. common to Secs. 10, 11, 14, 15, See page 12
 N.T.C. 03221 = $1^{\circ}51'$. C.V. $0^{\circ}51'W$. C. Δ $181^{\circ}51'$
 21.03 Set N. $\frac{1}{8}$ stk. 677 E. of ranv. Tamv. Stk. Spr. 6 N. 24 E. 23, Spr. 4 S. 59 E. 27 $\frac{1}{2}$. Spr. 4 West. 03 $\frac{1}{2}$
 20.50 $\frac{1}{4}$ Set S. $\frac{1}{8}$ stk. 53. E. of ranv. Cedar. Stk. Cedar 9 S. 56 W. 369 Cedar 8 N. 29 W. 258.

April 29th 1937Mar. 21st 1938

At Sec. Cor. 3, 4, 9, 10. See page 5. Run North on ranv. Mag. Var. $5^{\circ}15'E$ 20.46 leave
 sup. 21.27 Fell. 05 $\frac{1}{2}$ East of Orig. Govt M.C. between Secs. 3 & 4. Identified by Orig. B.T.
 down viz; Pine 9 S. 70 E. 12. N.T.C. 00258 = $0^{\circ}09'$ C.V. $5^{\circ}24'E$ Set a cedar. stk.
 Marked new B.T. viz; Elm 5 N. 4 E. 50. Mpl 6 N. 68 E. 34. Carried new ranv North from
 M.C. Δ $182^{\circ}40'$ from South to West. Mag. Var. $1^{\circ}40'E$ 21.95 S. shore of Lake Margaret
 39.50 South edge of Island (50 West of ranv). 42.90 N. shore of Island. 2.50 wide. 60.21 leave
 Lake. 63.78 leave sup. 69.24 enter sup. 81.20 sleigh rd. N.E.-S.W. 84.68 Fell. 2.67 E.
 of Sec. Cor. 3, 4, 33, 34. See page 5. N.T.C. 0421 = $2^{\circ}25'$. C.V. $4^{\circ}05'E$. C. Δ $180^{\circ}15'$
 77.32. 84.68. 40.00. X = 43.80 $\frac{3}{4}$ = 21.903 = 65.71.

May 1st 1937

65.71. Set N. $\frac{1}{8}$ stk. 1.871 West of ranv. Cedar Stk. No B.T. near.
 60.642 Set M.C. Official Cor. 1.657 West of ranv. Cedar 16 N. 87 W. 40. Cedar 10 S. 75 E. 133
 43.80 $\frac{3}{4}$ $\frac{1}{4}$ stk. in Lake. B.T. on Island. Tamv 10 S. 1 $\frac{1}{4}$ W. 1.63. Spr. 16 S. 20 $\frac{3}{4}$ W. 1.363.
 21.903 Set S. $\frac{1}{8}$ 026 W. of ranv. Cedar Stk. Elm 6 S. 10 $\frac{1}{2}$ W. 103 Elm 6 S. 34 E. 148

Between Secs. 1, & 12, 37-11. Subdivision of Sec. 12, 37-11

Mar. 22nd 1938

At Sec. Cor. common to Secs. 1, 12, 6, 7. See page 1. Run West Δ $89^{\circ}00'$ \perp $3^{\circ}00' \pm E$.
 6.00 enter sup. 9.25 Creek runs North 10.74 Leave creek. 14.73 Leave sup. 17.35 Rd
 N.E. - S.E. 17.50 branch N.E. - S.W. 42.93. Fell. 50 North of Orig. Gov't $\frac{1}{4}$ stk.
 between Secs. 1 & 12: Orig. B.T. Cedar 6 S. 21 W. 10 (Green) Tamugone. Set Cedar Stk. new B.T. viz;
 Hem. 10. N. 75. W. 05. Cedar 10. East 346. Lynden. 8. N. 24 E. 46
 N.T.C. 01164 = $0^{\circ}40'$ C.V. $3^{\circ}40' \pm E$. $C \Delta$ $89^{\circ}40'$
 21.46 $\frac{1}{2}$ Set E. $\frac{1}{8}$ stk. 25 S. of ran. Cedar Stk. N. edge of Mpl. str. B.T. Mpl. 6. N. 12 E. 2132
 Mpl 8 S. 69 E. 62 $\frac{1}{2}$

Section 12, 37-11 For Torrey Cedar Co.

Apr. 19th 1937

At foregoing $\frac{1}{4}$ stk. (between Secs. 1 & 12) South on random Mag. Var. $3^{\circ}35' \pm E$.
 30.00 enter sup. 32.00 Lagrd. S.W. - N.E. 70.25 Creek N.E.

April 20th 1937

80.51. Fell 201. East of Orig. Gov't $\frac{1}{4}$ stk. between Secs. 12 & 13. Old scribed
 stk and Orig. B.T. viz; Tam 10 N. 7 E. 09. It is dead, but marks plain. Marked new B.T. viz;
 W. R. 5. N. 22. W. 39 $\frac{1}{2}$. Tam 10. S. 61 $\frac{1}{2}$ W. 42. N.T.C. 0025 = $0^{\circ}08'$ C.V. $3^{\circ}27' \pm E$.

April 23rd 1937

At Sec. Cor. common to Secs. 11, 12, 13, 14. See page 13. North on random Mag. Var.
 $3^{\circ}35' \pm E$. (All swamp, water to knees.) 11.50 Lagrd. S.W. N.E. 22.50 Leave sup.
 25.77 old lagrd. N.E. - S.W. 42.65 old lagrd. E. & W. 42.75 enter sup. 47.00 Leave
 86.159. Fell 2,198. East of Orig. Gov't Cor. 1, 2, 11, 12. See page 2. N.T.C. 0255 = $1^{\circ}28'$
 C.V. $5^{\circ}03' \pm E$.

April 29th 1937

64.52. Set N. $\frac{1}{8}$ stk. 1.65 W. of ran. Cedar Stk. Spr. 2 $\frac{1}{2}$ N. 15 $\frac{1}{4}$ E. 199. Spr. 2 $\frac{1}{2}$ S. 64 E. 2434
 Spr. 3. S. 16 $\frac{1}{2}$ W. 19
 43.08. Set $\frac{1}{4}$ stk. Cedar Stk. 1.10 W. of ran. Spr. 3. N. 3 $\frac{1}{2}$ E. 21. Aspen 4. S. 25 W. 34. Aspen 3 $\frac{1}{2}$ S. 42 E. 164
 21.54 Set S. $\frac{1}{8}$ stk. 55 W. of ran. Balsam 5 N. 13 W. 08. Y.B. 6 S. 41 E. 07
 East from foregoing $\frac{1}{4}$ stk. Var. $0^{\circ}05'$ W. 1.50 Leave sup. 3.00 sleigh road E. & W.
 8.00 enter cedar sup. 11.30 sleigh rd. N. & S. 13.55 Leave. 19.00 enter
 41.344. intersect N. & S. ran. $\frac{1}{4}$ line at 44.28. 60.95 stream. S.W. N.E. 65. 70.52
 sleigh rd. N.E. - S.W. 75.00 Leave sup. 81.00 enter. 82.65 Fell 6.89. South of Orig. Gov't
 $\frac{1}{4}$ stk. bet. Secs. 7 & 12 on Range Line between Ranges 11 and 12. Found
 stp of Orig. B.T. viz; Tam 8 N. 21 E. 09. Rotted, but plain. Found point of Orig. Stk.
 Marked B.T. viz; Spr. 4 N. 55 E. 13 $\frac{1}{2}$. Spr. 4 N. 47 W. 16. Spr. 5 S. 38 W. 29
 N.T.C. 0831 = $4^{\circ}46'$ C.V. $4^{\circ}41' \pm E$. $\frac{a=b}{\text{Str. A. 08310}} = \frac{6.89}{08310} = 82.91$ Actual Dist.

Dist. to N. $\frac{1}{4}$ stk. 40.83 $\frac{1}{2}$ " " S. $\frac{1}{4}$ stk. 39.67 $\frac{1}{2}$ " " W. $\frac{1}{4}$ stk. 41.37" " E. $\frac{1}{4}$ stk. 41.44

Center sets at 40.83 $\frac{1}{2}$ & 102 W. of N. & S. ran. Cedar Stk. B.T. viz;
 Spr 5 N. 65 W. 06. Spr 5 S. 45 W. 057. Spr 5 S. 81 $\frac{1}{2}$ E. 28

May 1st 1937

20.4134 Set $\frac{1}{8}$ N. of ctr. (.051 W. of ran.) Cedar Stk. Hem. 9 S. 39 E. 484. Y.B. 5 North. 27
 61.67 $\frac{1}{4}$ (19.83 $\frac{3}{4}$) 154 W. of ran.
 20.68 $\frac{1}{2}$ Set W. $\frac{1}{8}$ stk. 1.7189 N. of ran. Cedar Stk. Cedar 14 S. 70 E. 194. Cedar 10 S. 87 $\frac{1}{2}$ W. 15 $\frac{1}{2}$
 Y.B. 22 N. 14 $\frac{1}{2}$ W. 18
 62.16 Set E. $\frac{1}{8}$ stk. (20.72) 5.16 $\frac{1}{2}$ N. of ran. Tam Stk. B.T. Tam 3 N. 43 W. 184

Over

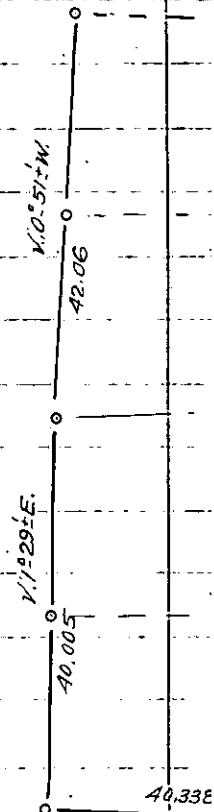
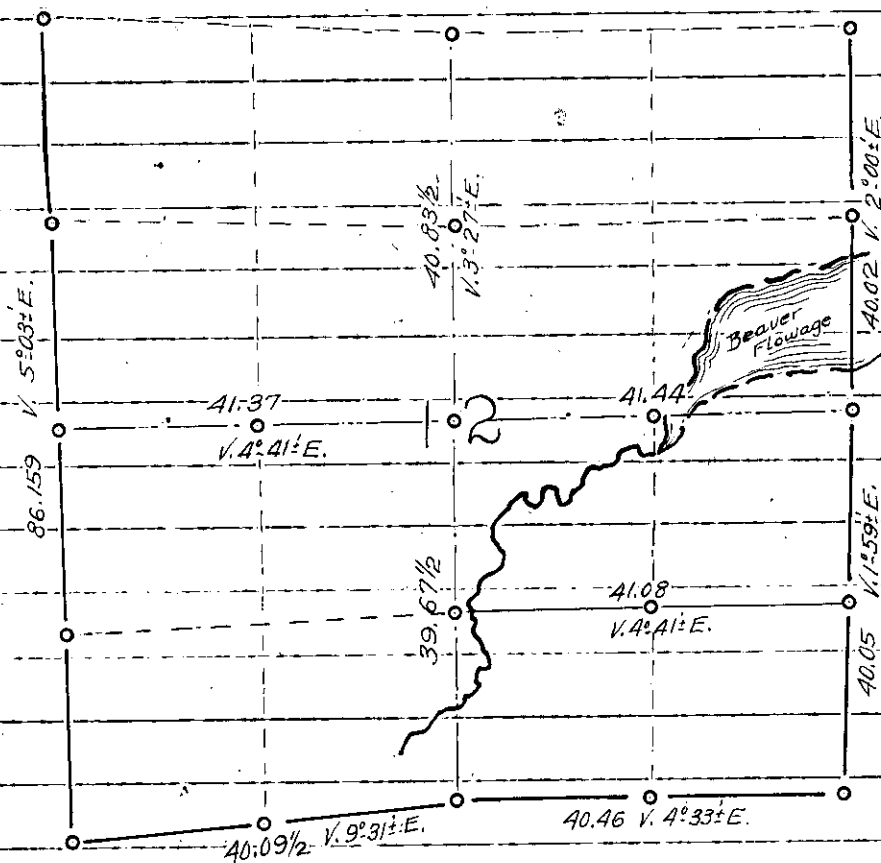
Subdivision, Sec. 12, 37-11 Continued.

May 2nd 1937

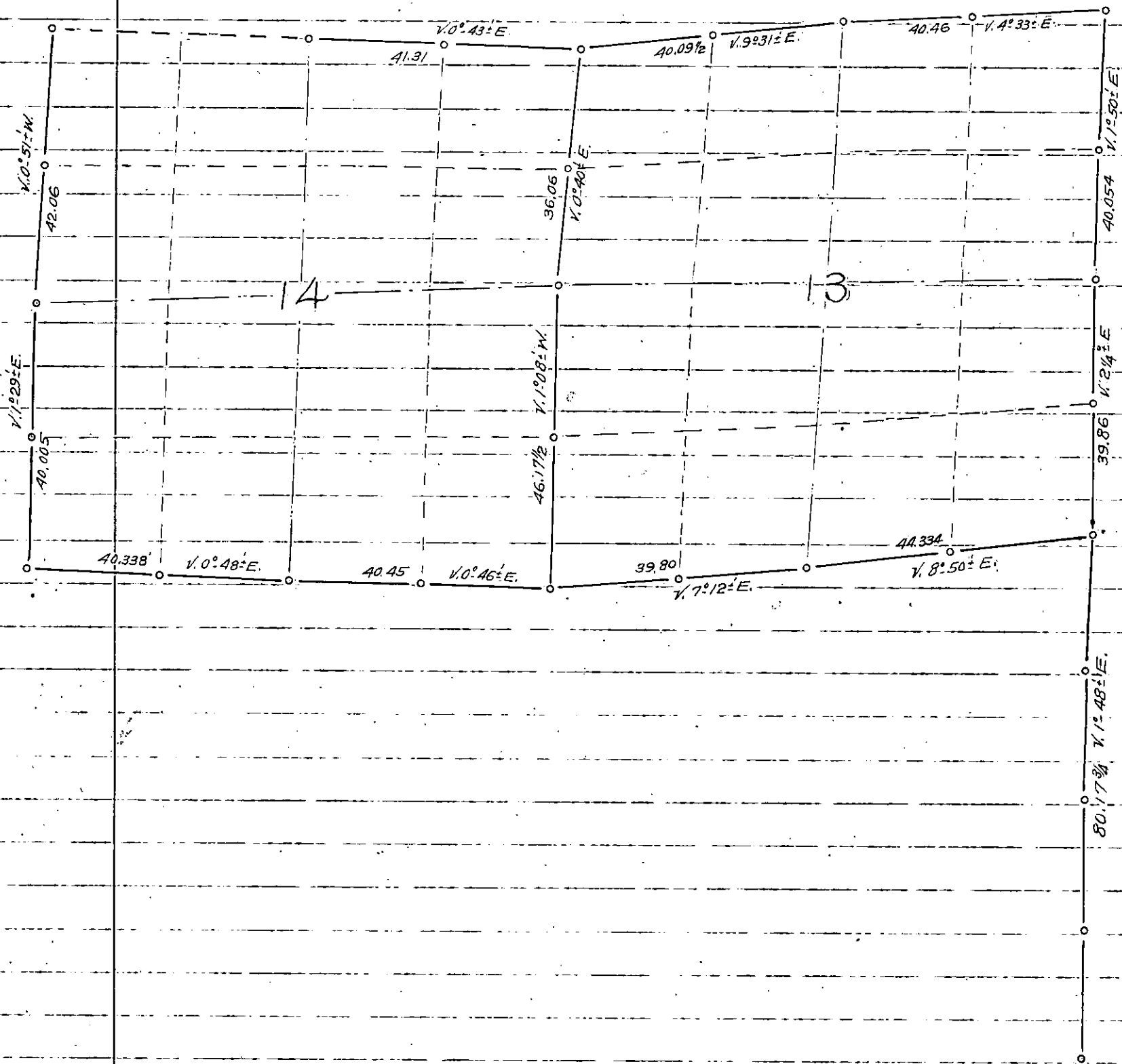
At Sec. Cor. common to Secs. (12, 13, 37-11), (7, 18, 37-12). See page 14. North on
 Range Line, Mag. Var. $1\frac{1}{2}^{\circ}$ E. 1.55 Enter sup. 3.00 sleigh rd. S.W. N.E. 10.00 sleigh rd.
 E. & W. 40.05 Fell $33\frac{1}{2}$ East of Orig. Gov't $\frac{1}{4}$ stk. between Secs. 7 & 12.
 N.T.C. .00836 = $0^{\circ}29'$ C.V. $1^{\circ}59\frac{1}{2}'$ E.
 20.02 $\frac{1}{2}$ Set S. $\frac{1}{8}$ stk. $16\frac{3}{4}$ W. of ran. Tamu Stk. Spr. 3 S. 15° W. $07\frac{1}{2}$. Spr. 3 N. 78° W. .052
 Spr. 4, p. 86 E. 138

May 3rd 1937

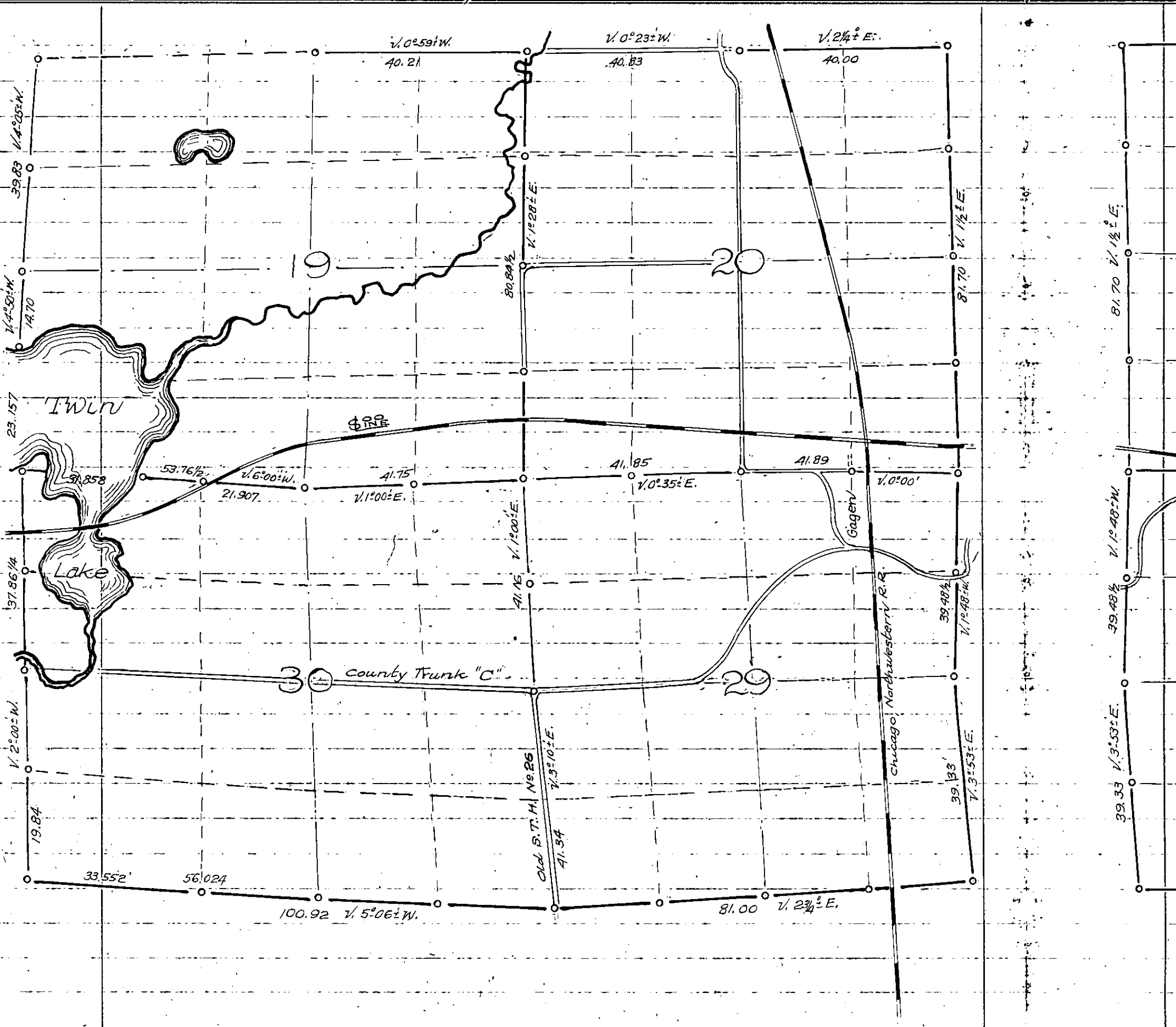
West from foregoing $\frac{1}{8}$ stk. Mag. Var. $4^{\circ}41\frac{1}{2}'$ E. 8.50 sleigh rd. S.E. 12.00 leave sup.
 13.00 enter. 30.90 stream. 41.08 Fell .034 North of my $\frac{1}{8}$ stk. S. of ctr. Tamu. Stk
 Spr. 9 S. 35° W. 154. Tamu. 8 S. 52° E. 25. Spr. 9 N. $8\frac{1}{2}^{\circ}$ E. 11



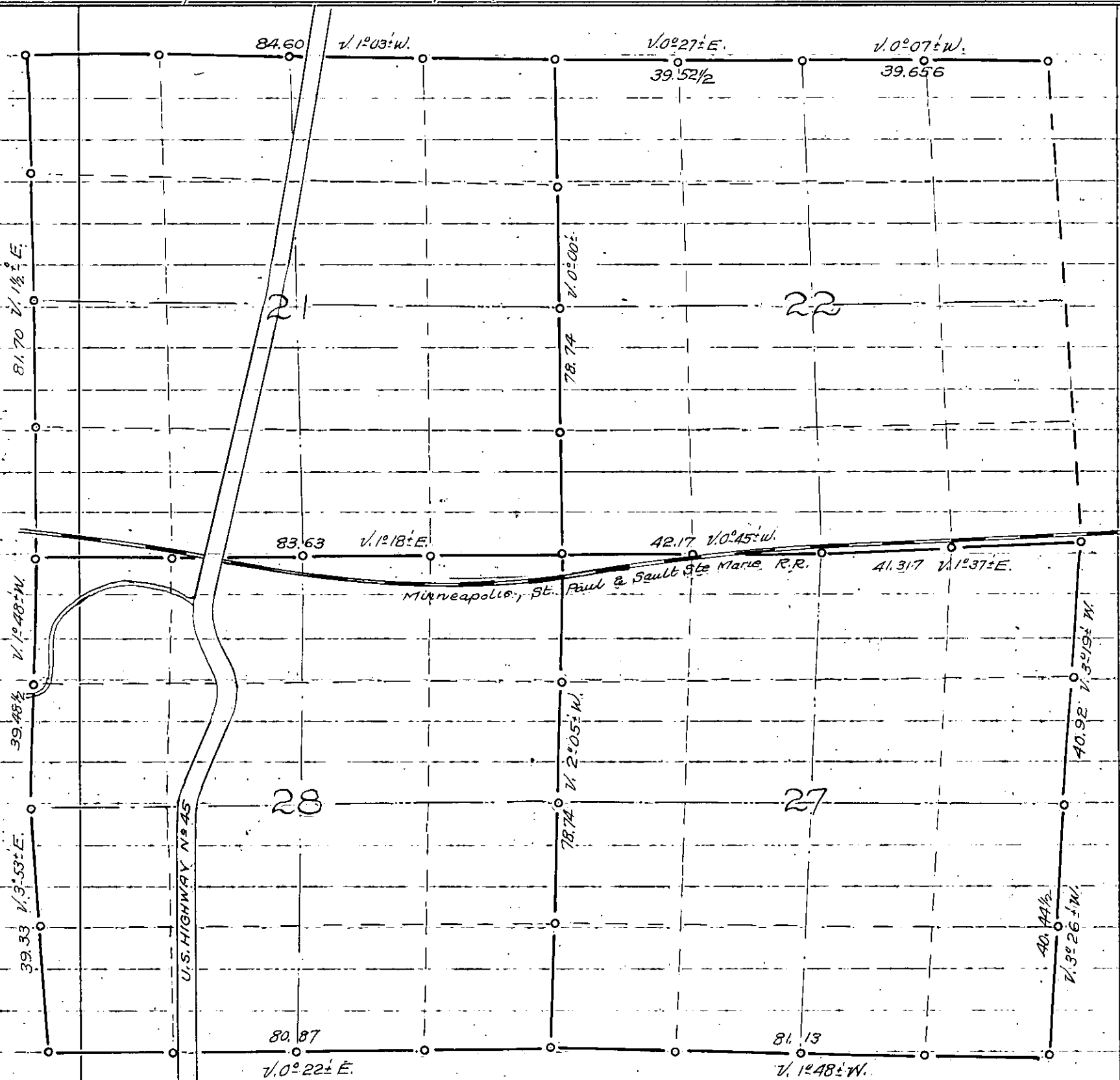
Sections 13, 14, 37-11 & Range Line bet. Ranges 11 & 12, Secs 24, 19



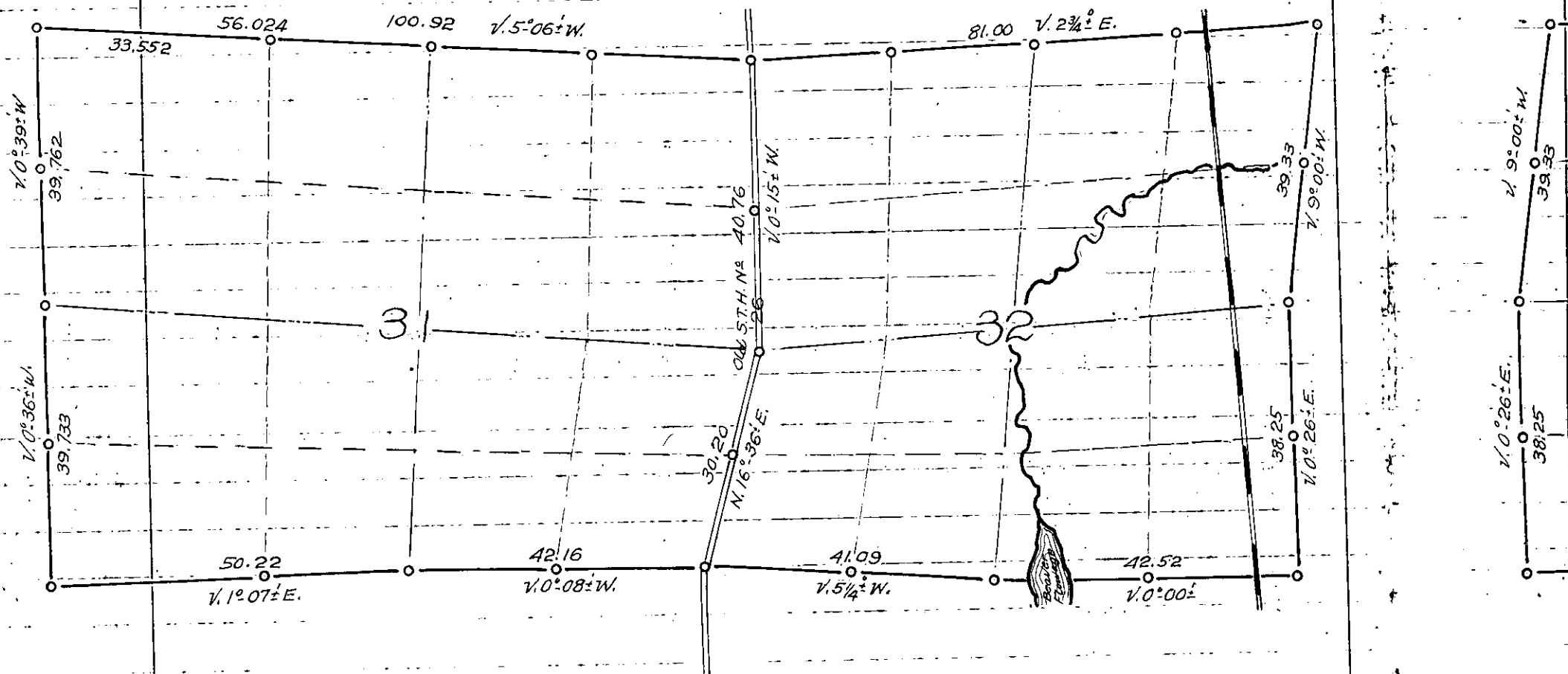
Sections 19, 20, 29, 30, 37-11



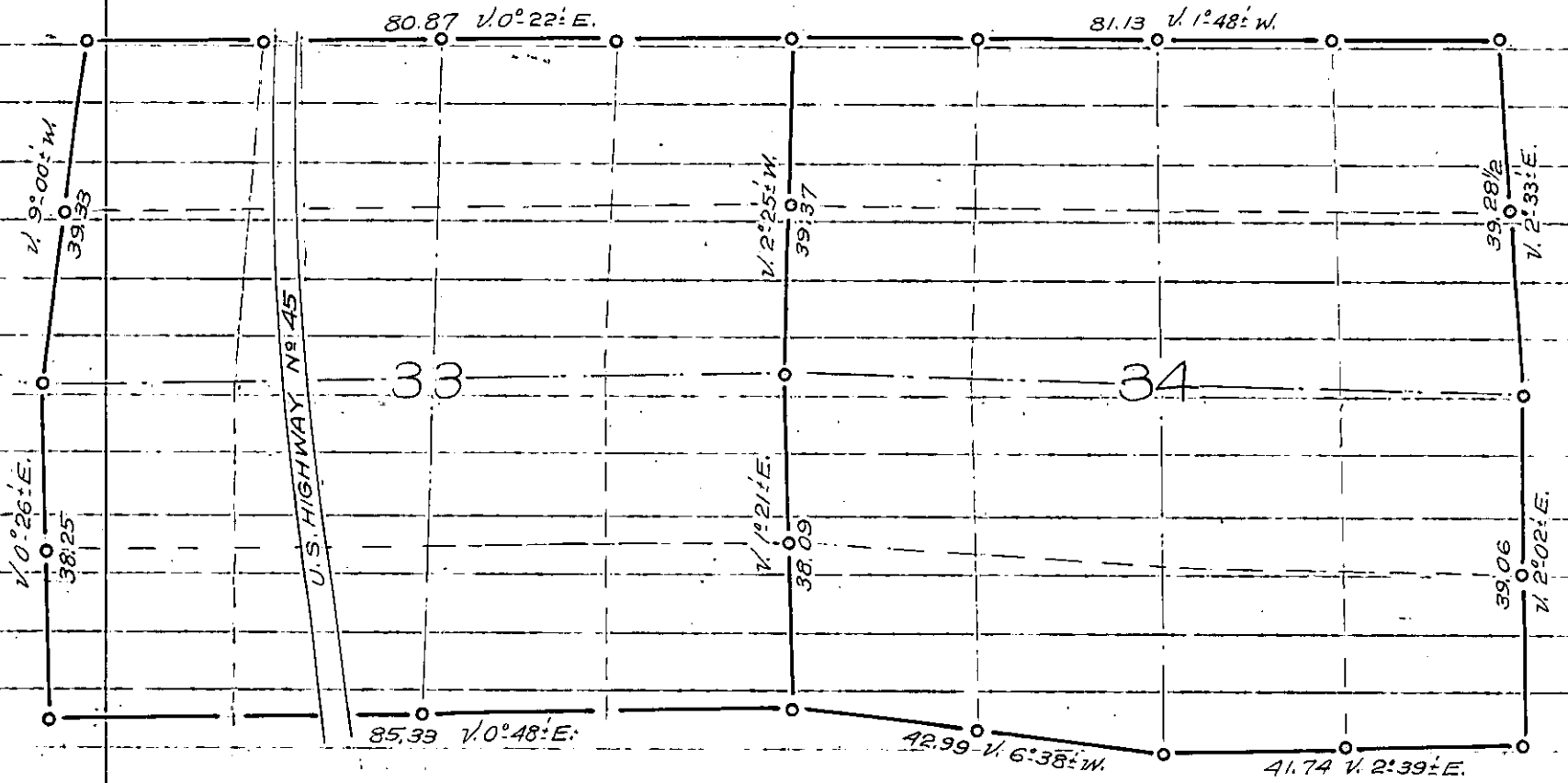
Sections 21, 22, 27, 28, 37-11



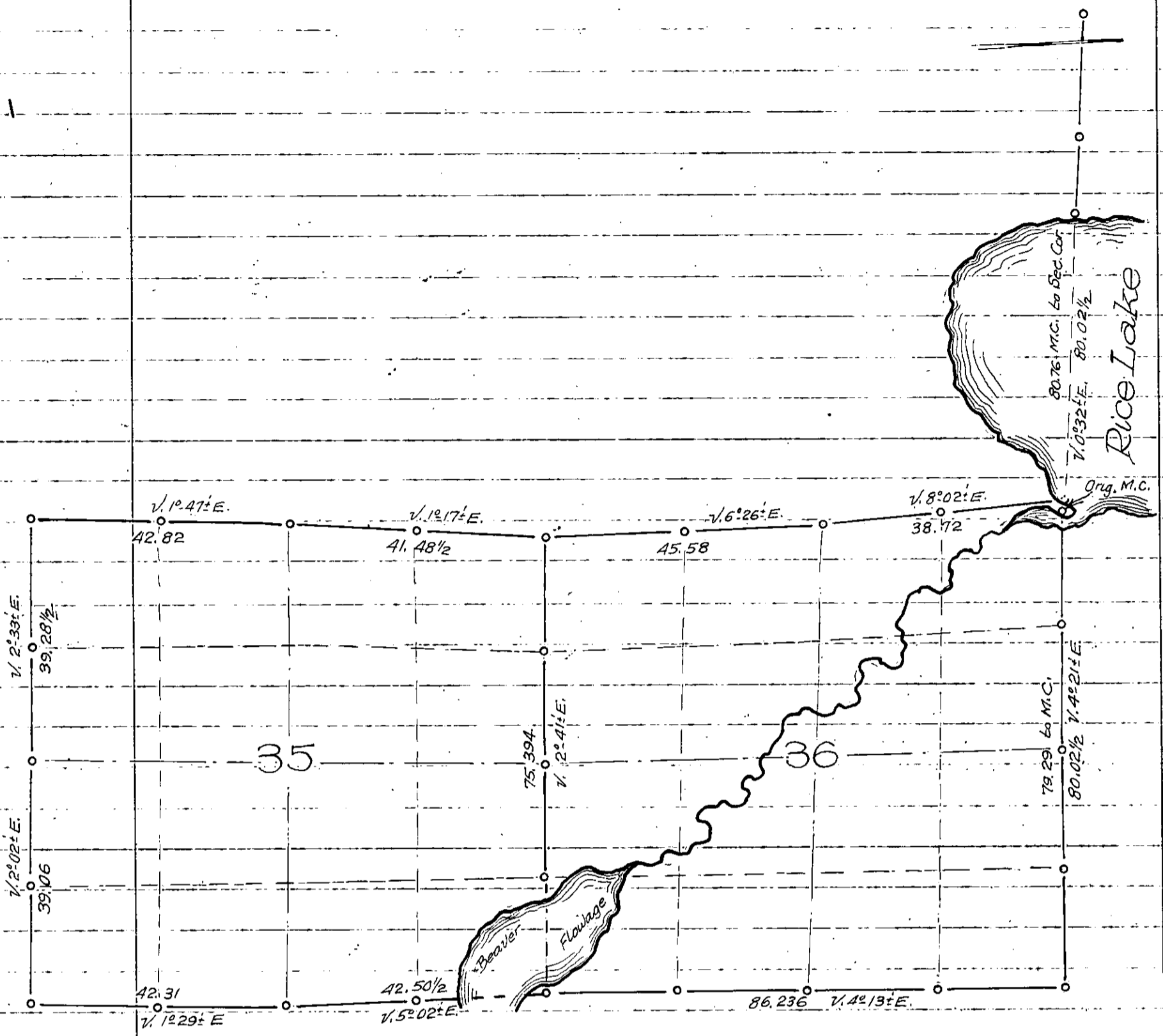
Sections 31, 32, 37-11



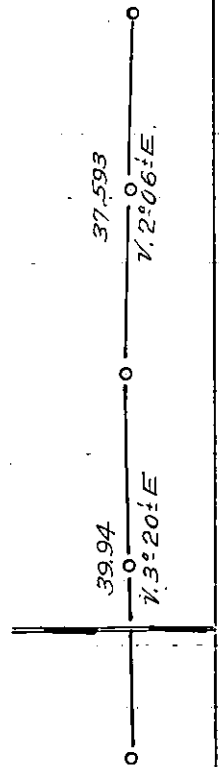
Sections 33, 34, 37-11



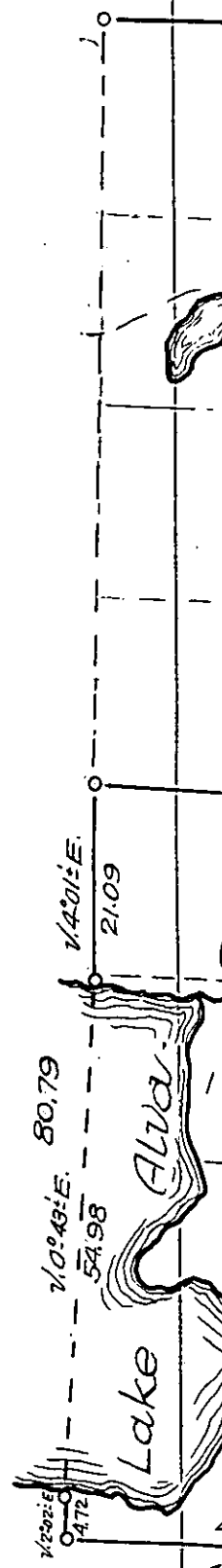
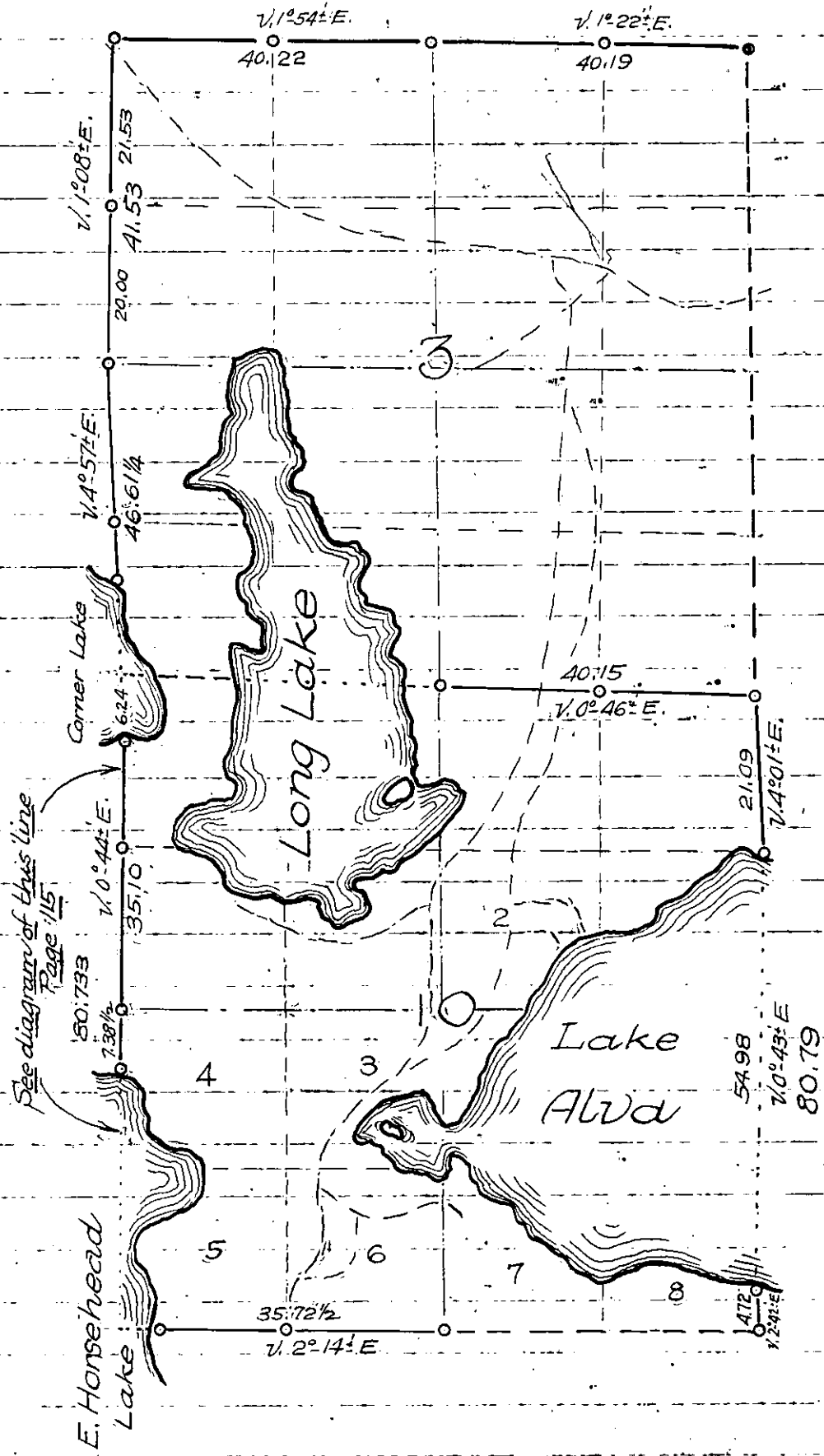
Sections 35, 36, Range Line bet. Ranges 11 & 12, Secs. 25 & 30



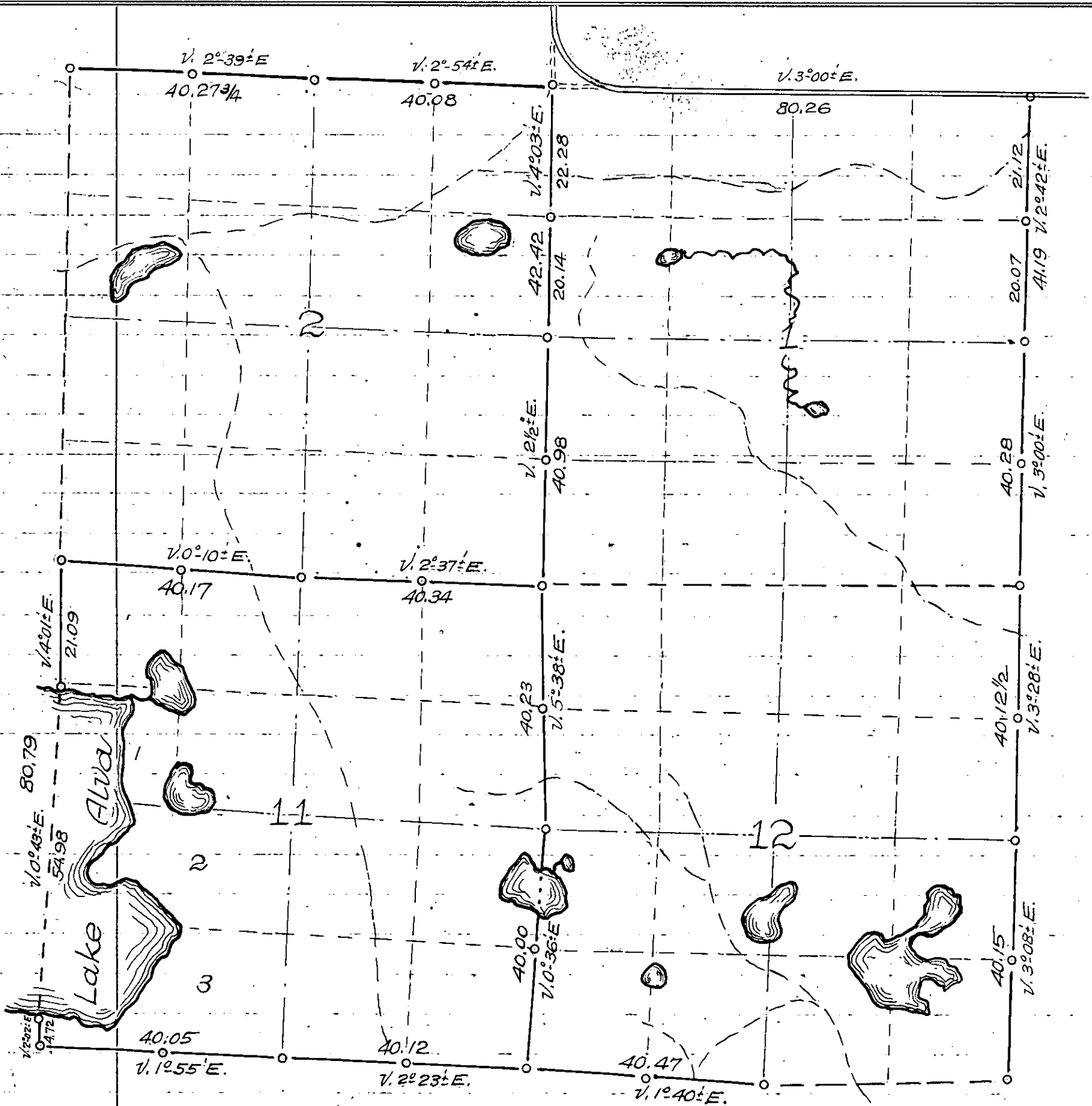
Range Line bet: Ranges 11 & 12, Between Secs. 1 & 6



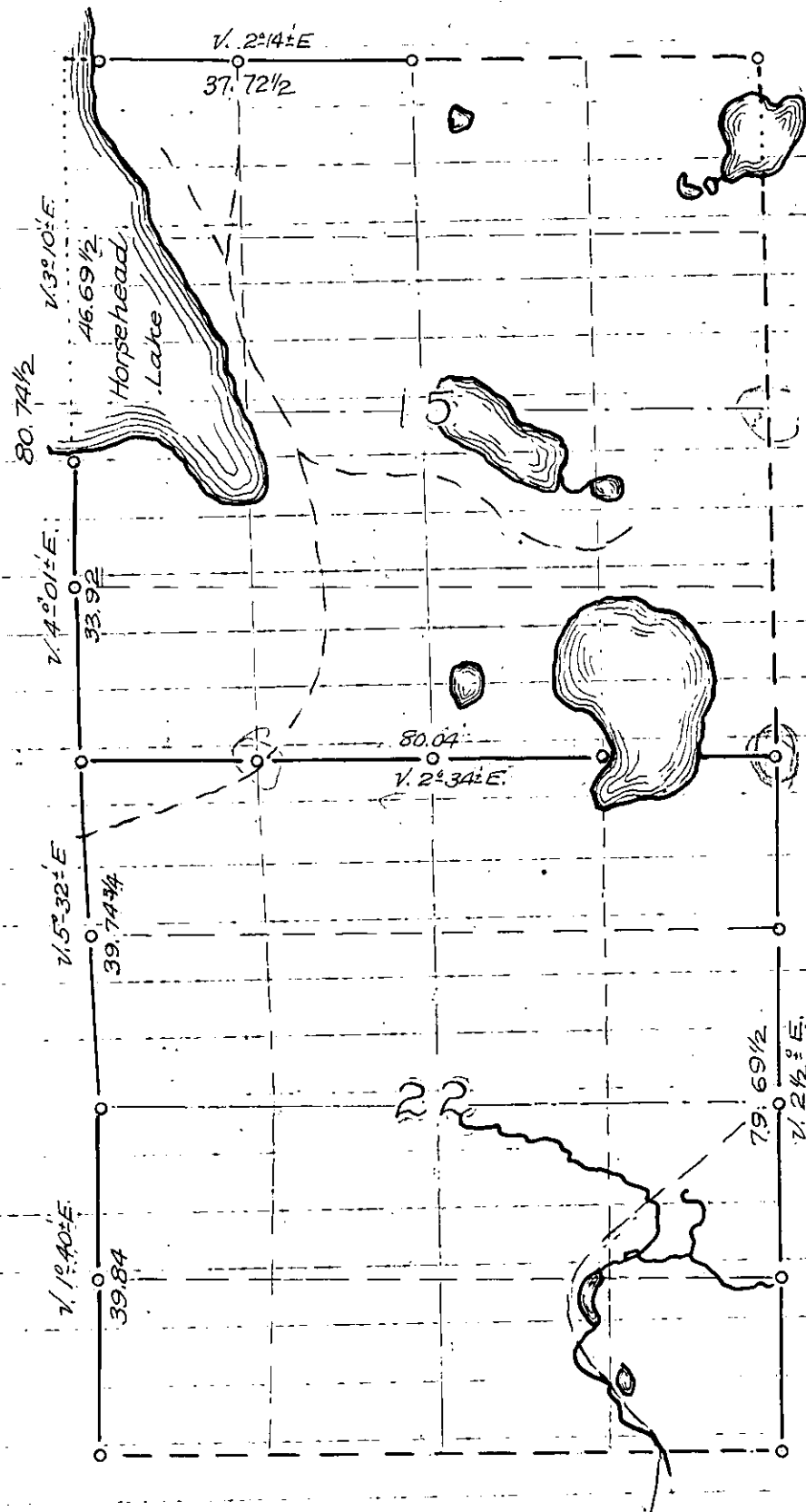
Diagrams E. 1/2 Township 37 North. R. 7 E.



Diagrams E. 1/2 Township 37 North, R. 7 E.

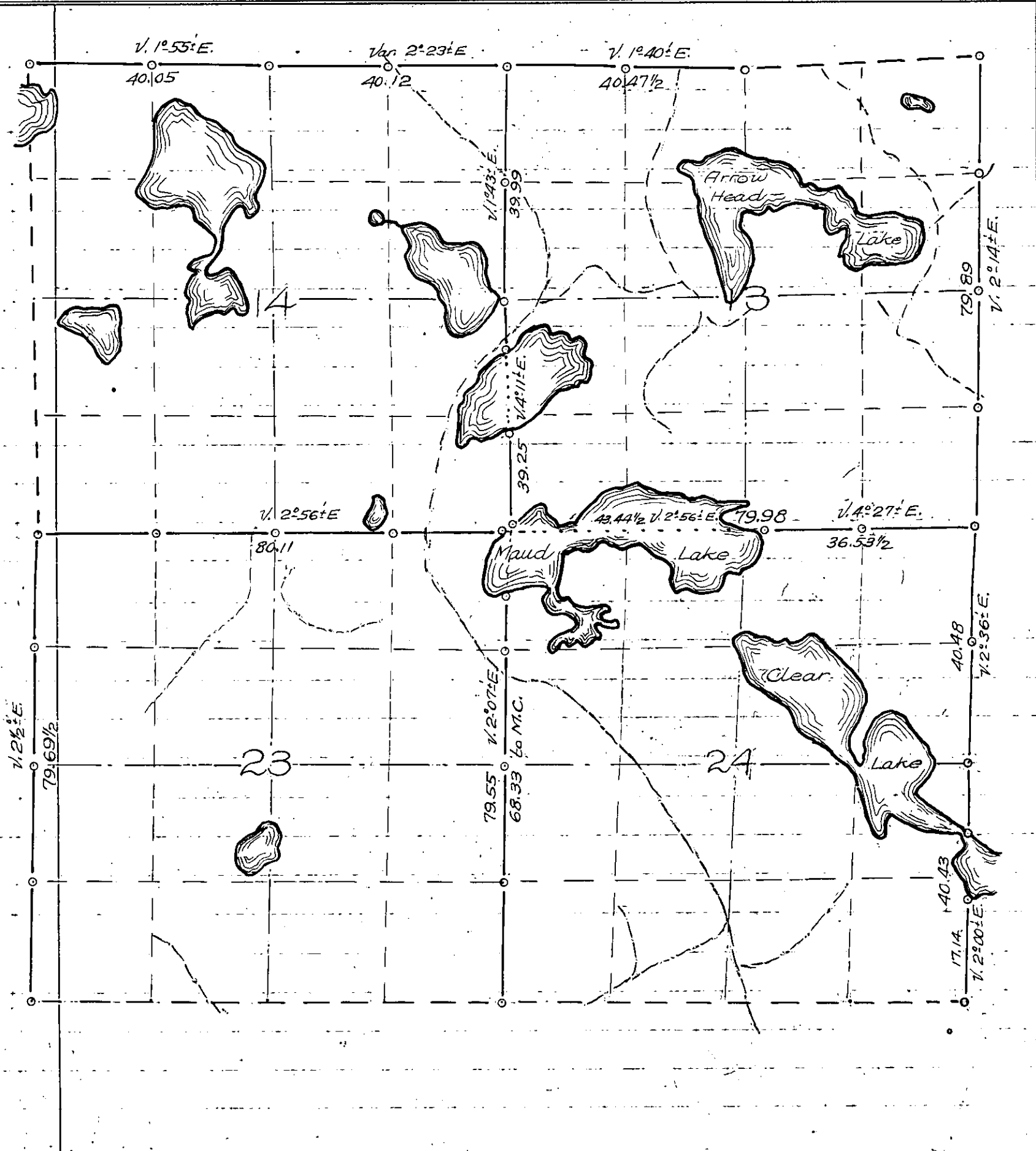


Diagrams E. 1/2 Township 37 North R. 7 E.

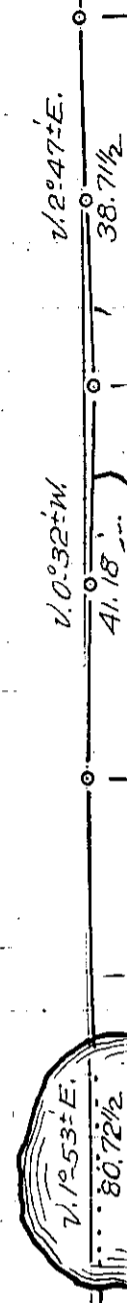
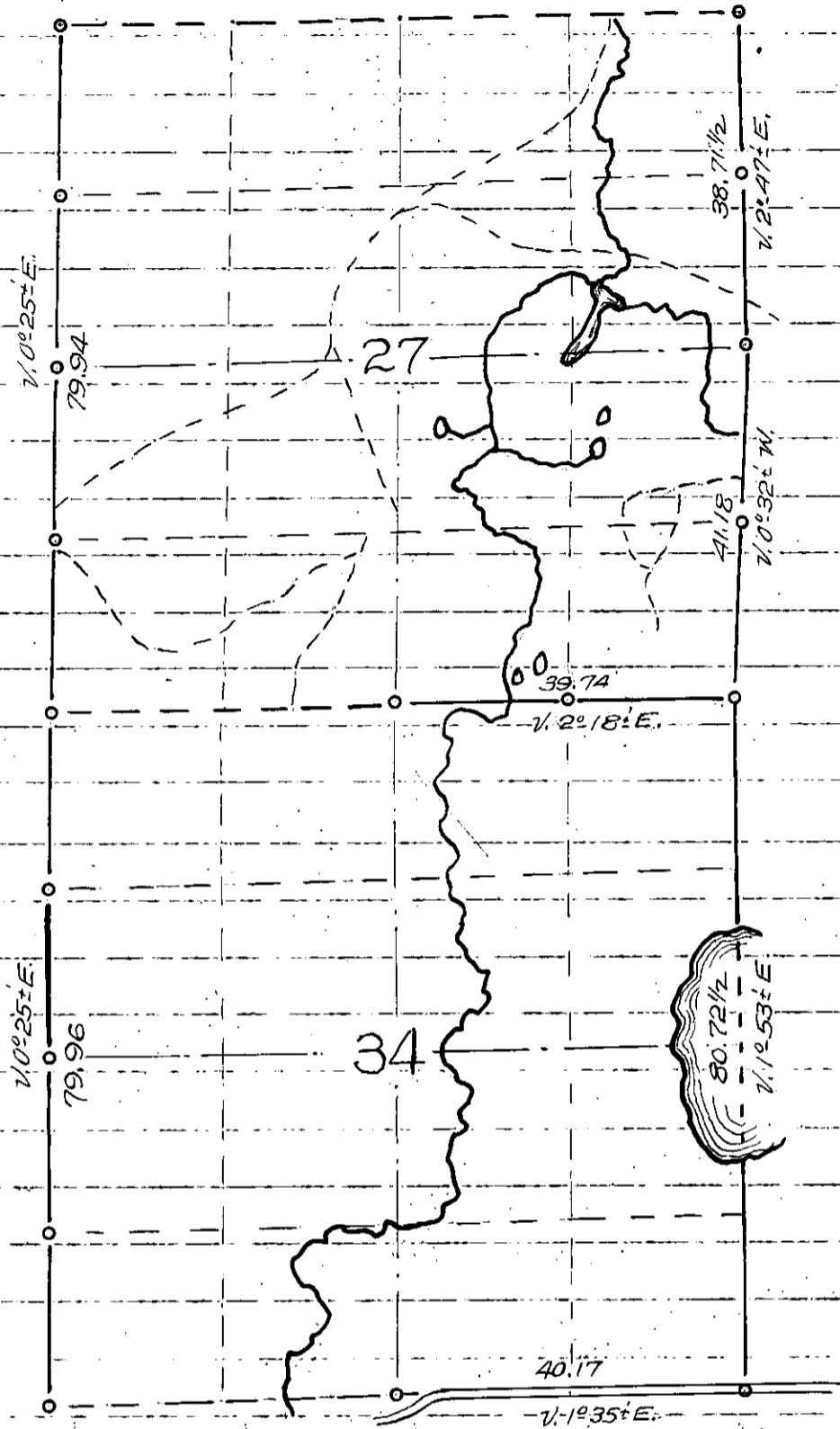


N. 2° 14' ± E
 79.69 1/2

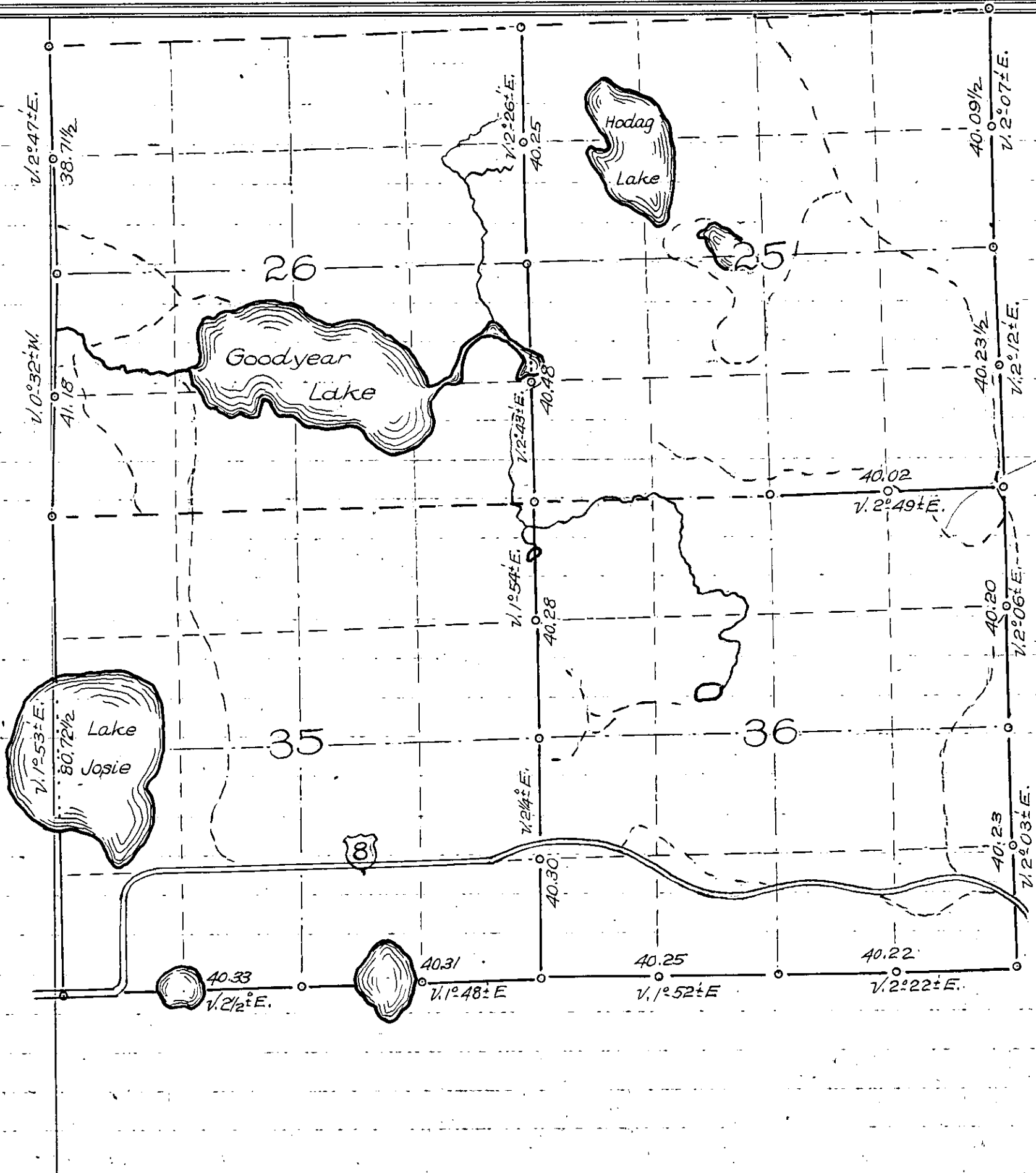
Diagrams E. 1/2 Township 37 North R. 7E.



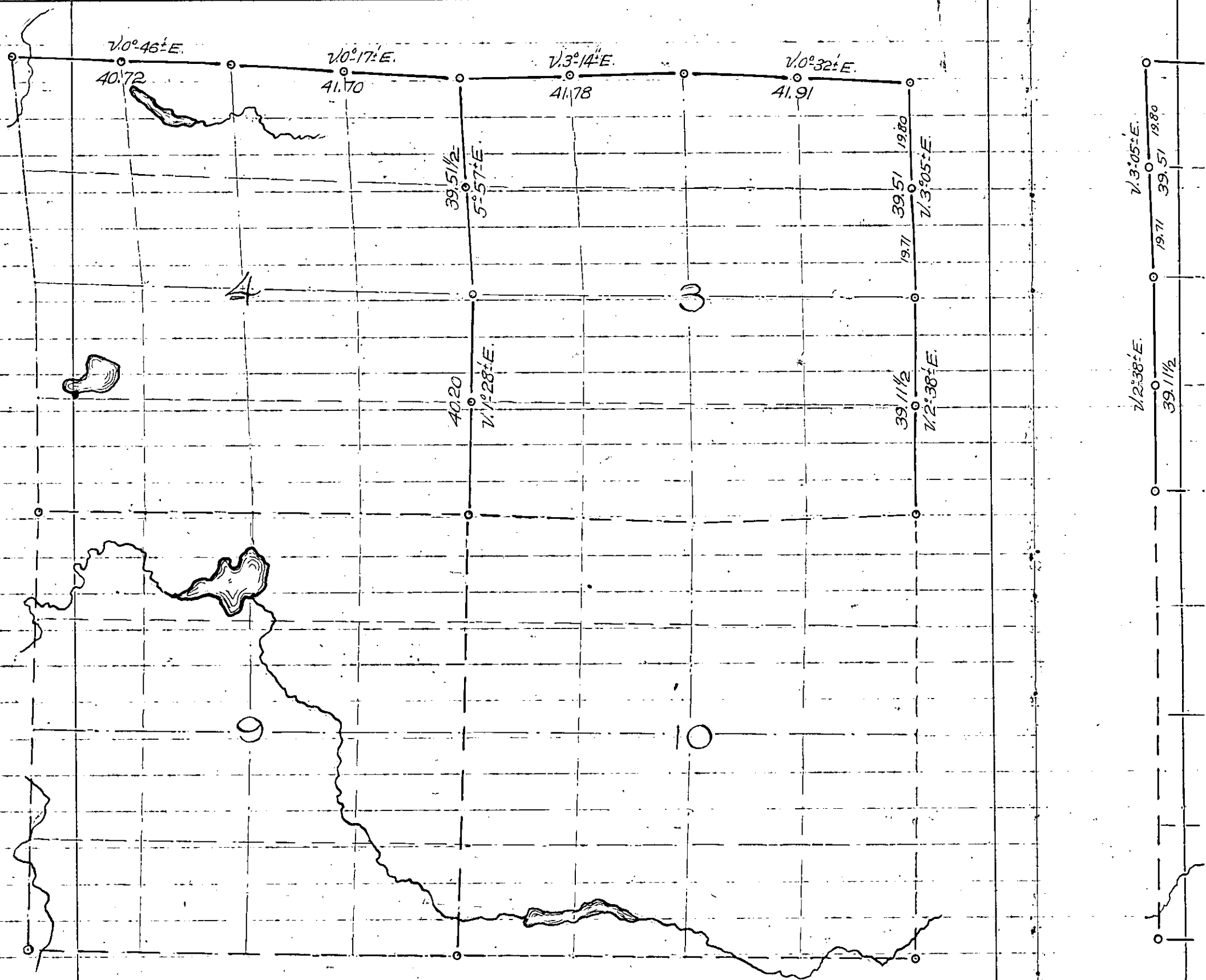
Diagrams E. 1/2 Township 37 North R. 7 E.



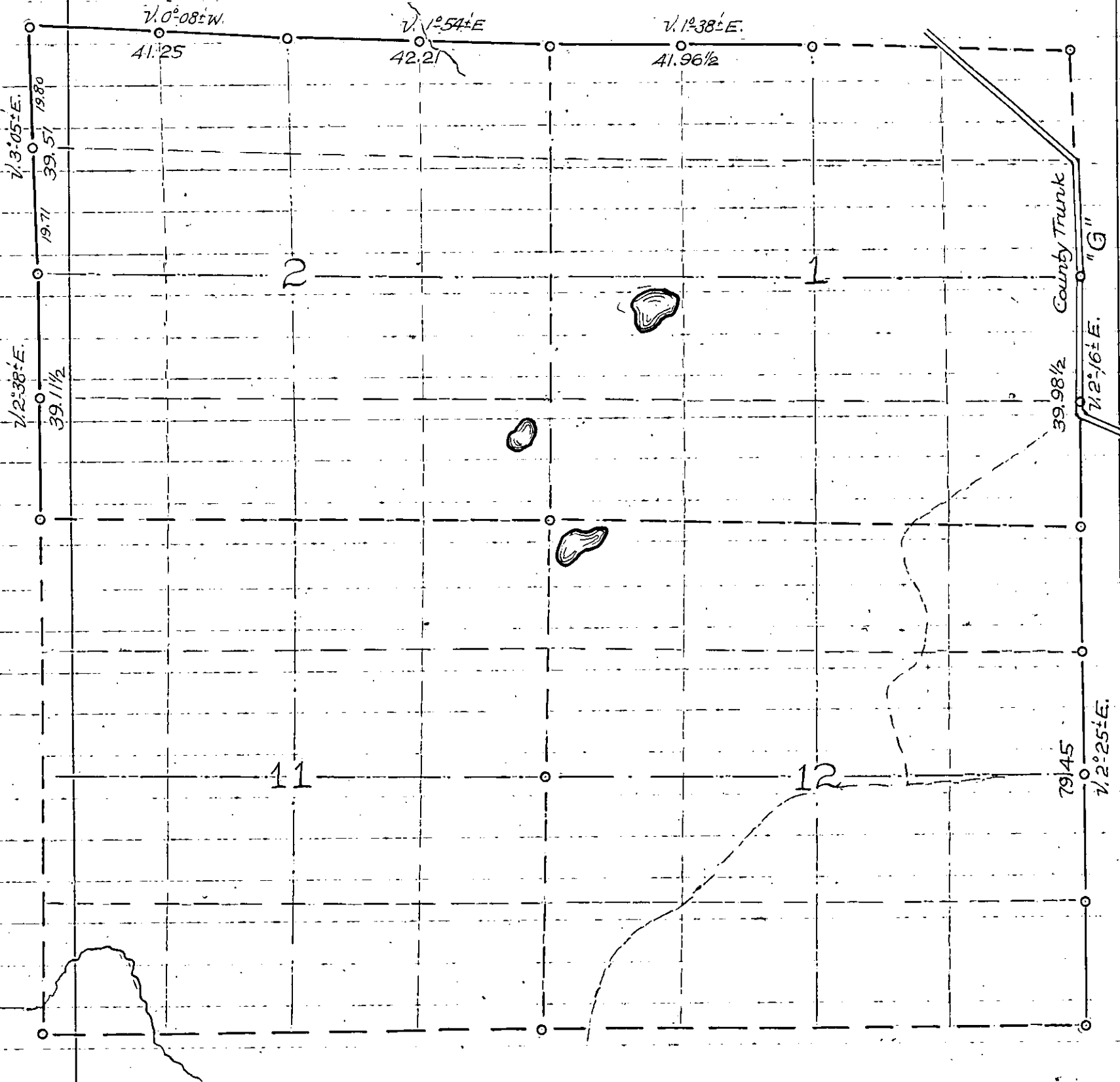
Diagrams E. 1/2 Township 37 North R. 7 E.



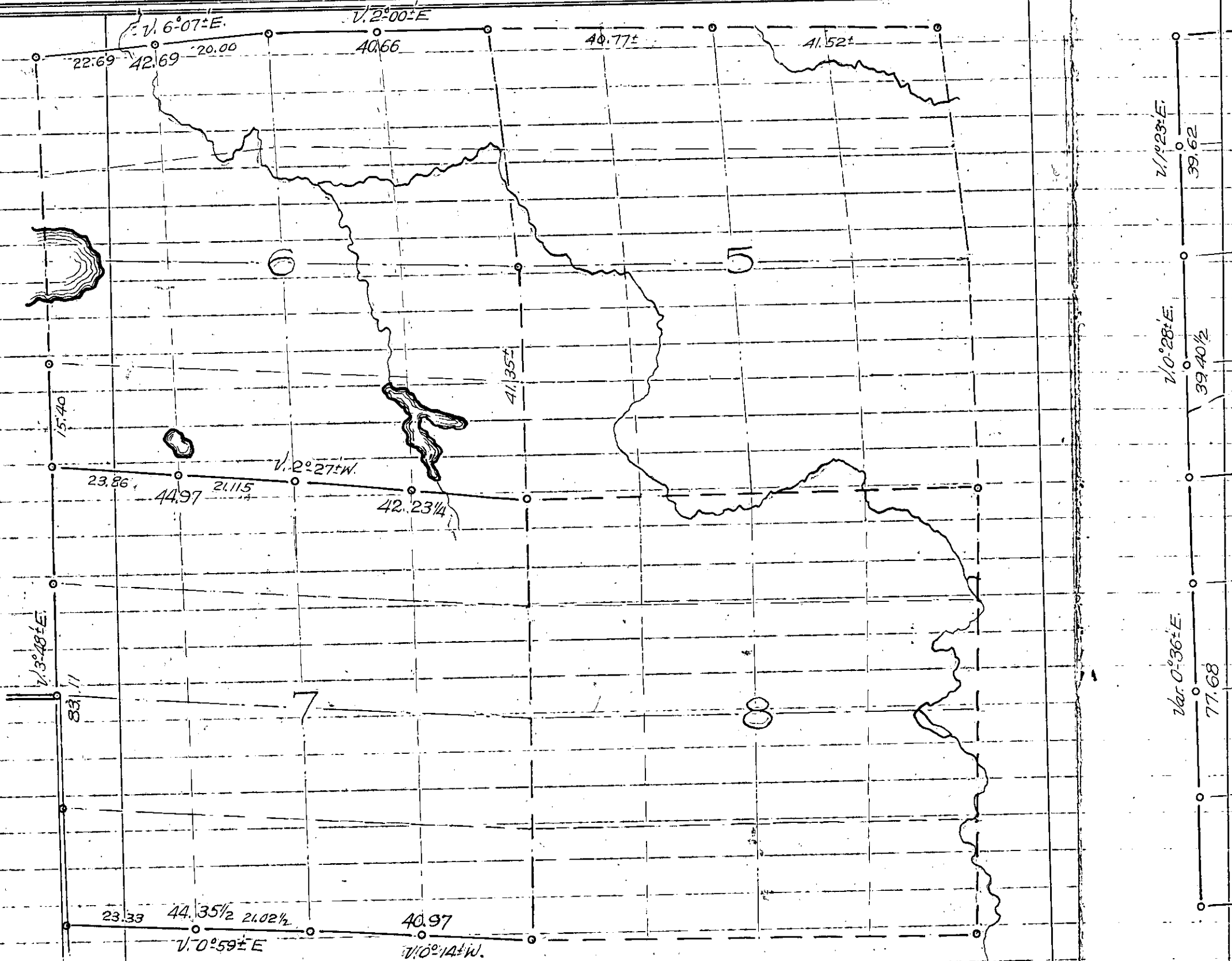
35-9



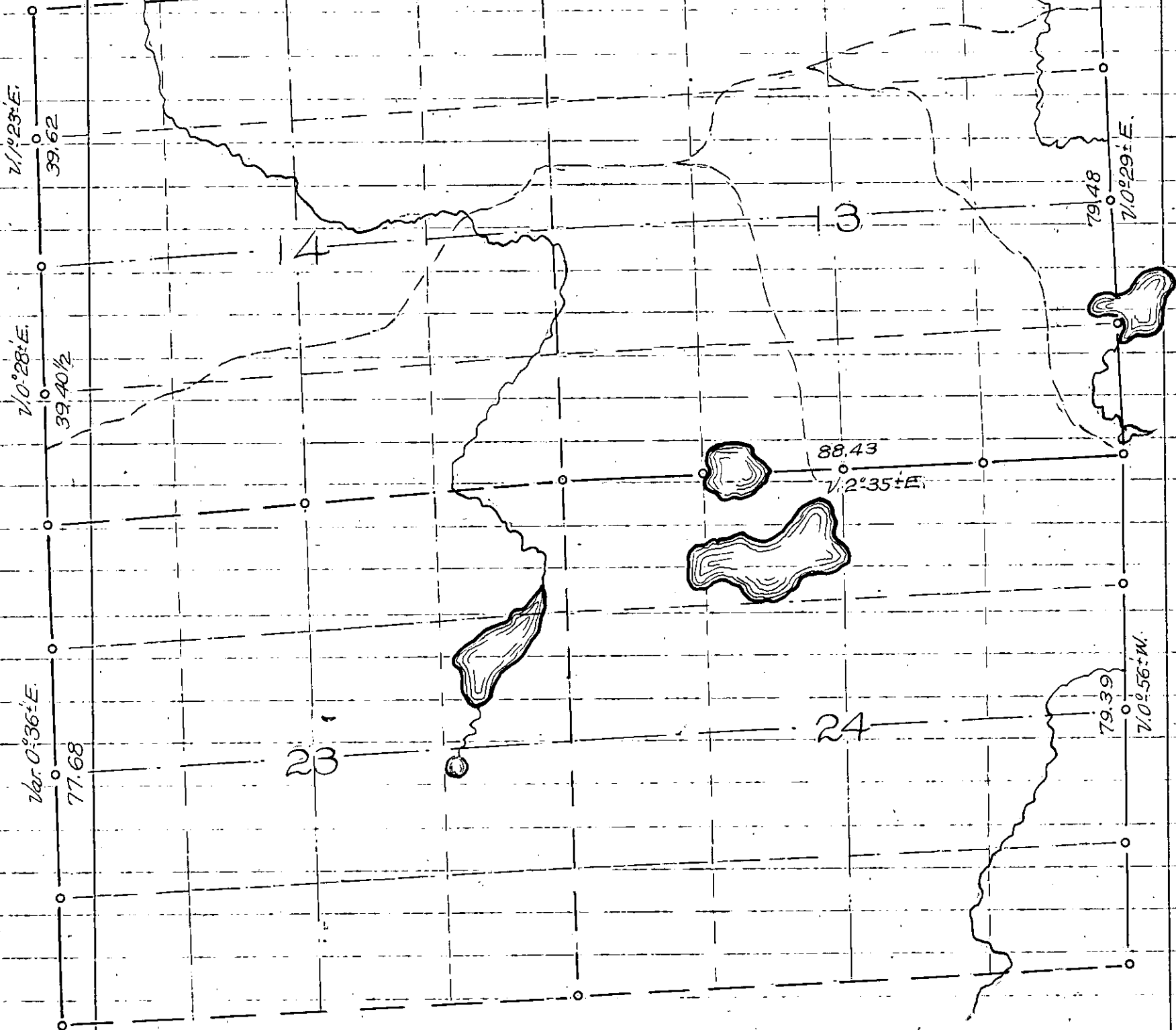
35-9



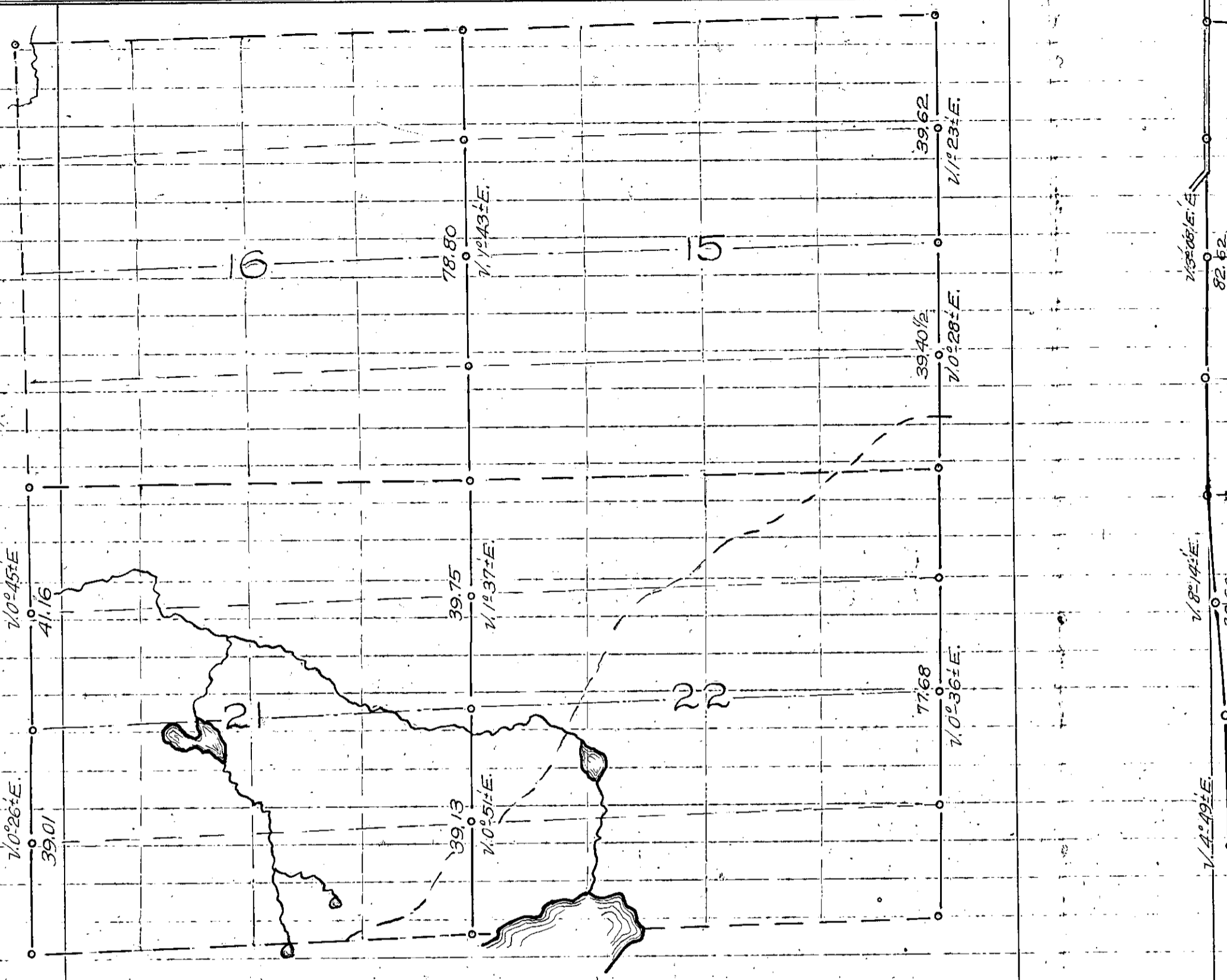
35-9



35-9



35-9

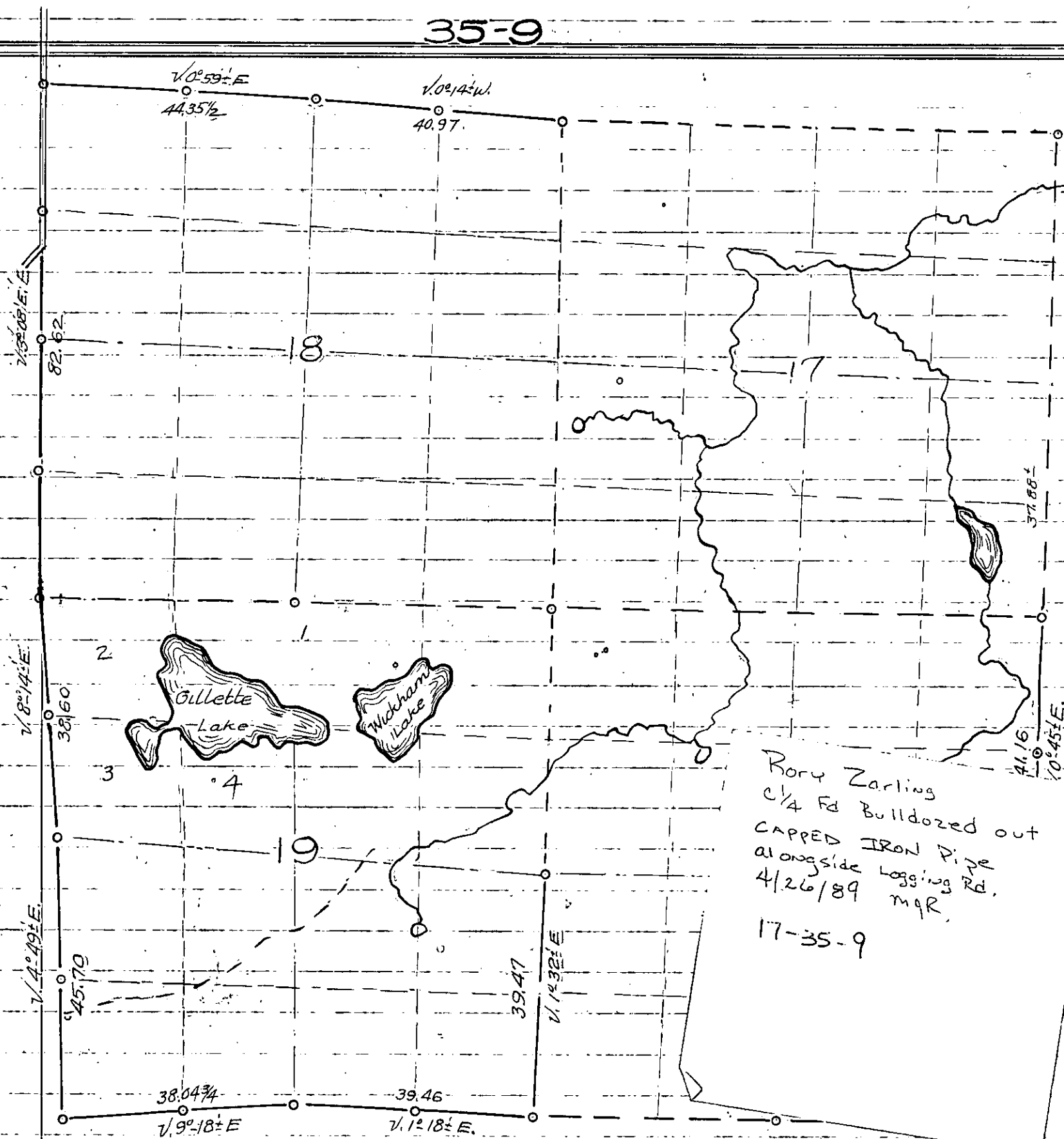


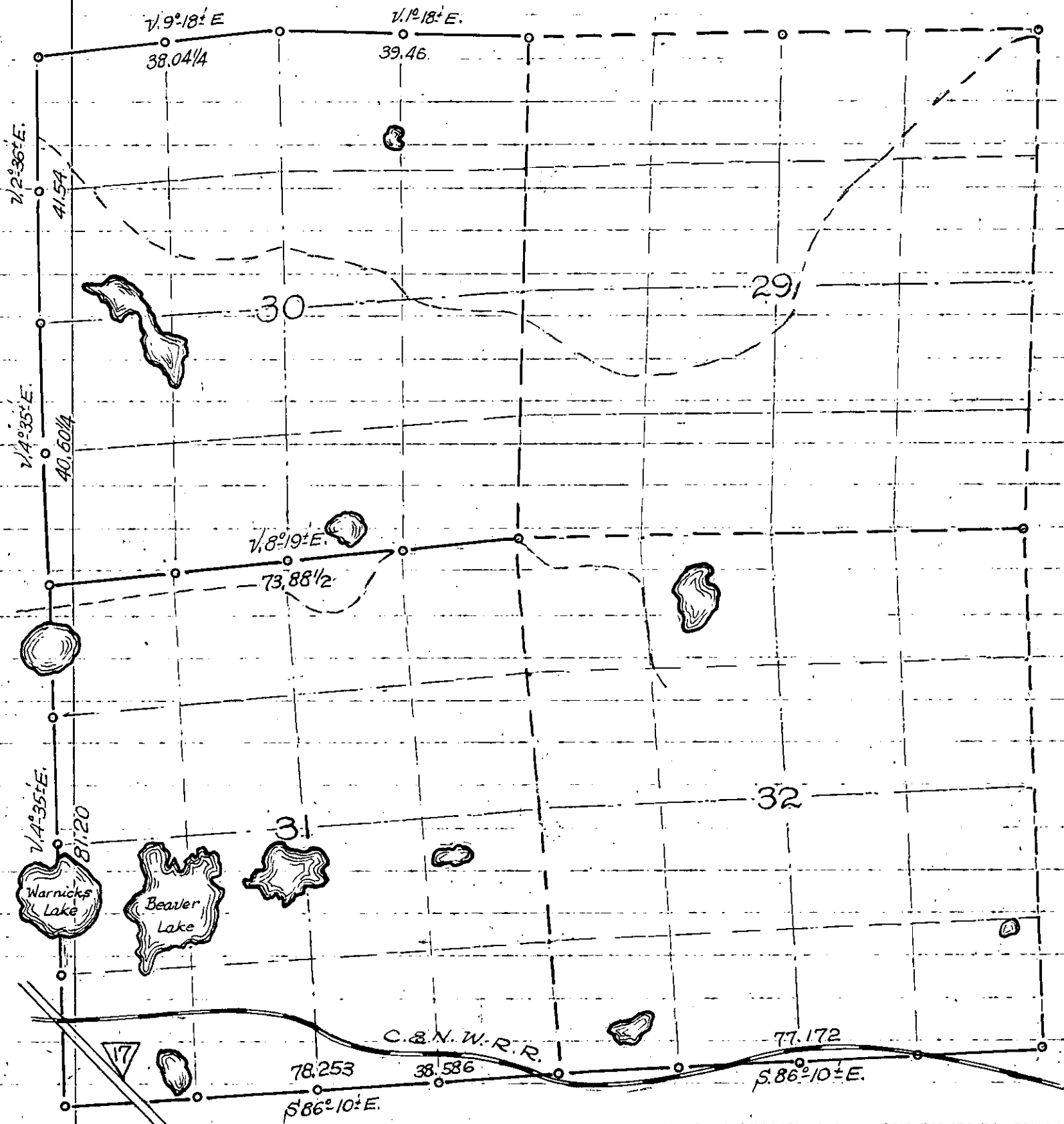
$N 8^{\circ} 05' E$
82.62

$N 8^{\circ} 14' E$
38.60

$N 4^{\circ} 49' E$

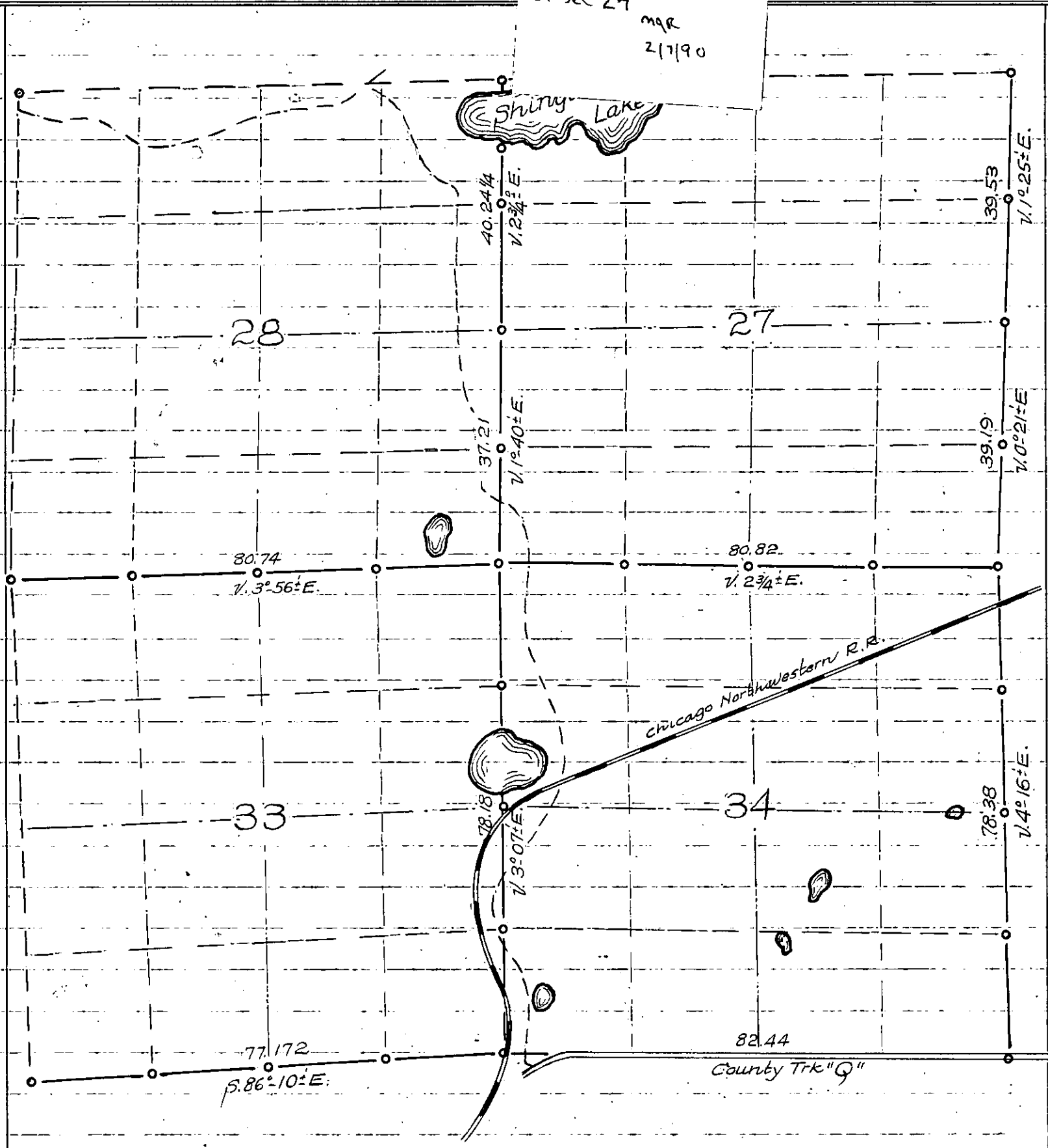
35-9

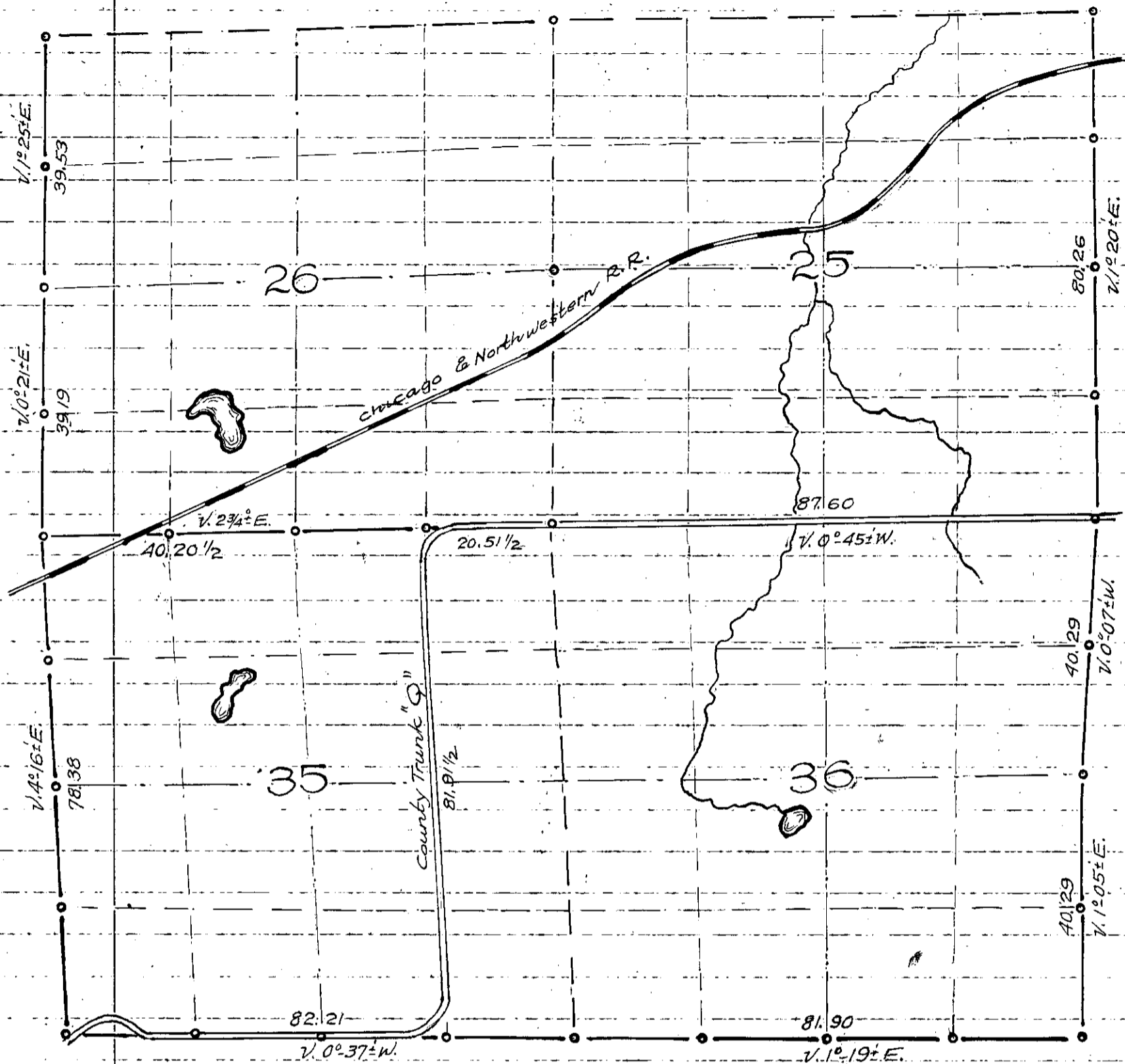




35-9

LARRY STEWART SAYS
THERE IS A CAPPED IR.
AT THE N 1/4 W LINE
OF SEC 27
MGR
2/7/90





N
Fu
St
Co
th
My

Handwritten scribbles at the bottom of the page.

Surveyor's Certificate

I, Vernon M. Maine, do hereby certify that the foregoing Field Notes, Pages 1 to 222 inclusive are a true and correct copy of my Field Notes as County Surveyor of Oneida County, Wisconsin.

Vernon M. Maine

State of Wisconsin }
County of Oneida } S.S.

Subscribed and sworn to before me
this 9th day of March 1942.

My commission expires Jan 27, 1946.
Notary Public, Oneida County, Wis.
My Commission Expires Jan. 27, 1946

Elroy A. Thayer
Notary Public