

Michael J. Romportl  
County Cartographer  
Oneida County

Mike:

These are the maps you requested of the Nekoosa Papers Inc. land use surveys in Oneida County. Short of encouraging the use of this information for any purpose, the following is offered only to assist you in the examination of this information.

- a. Some sections have two or more maps with different information on each.
- b. Pipe or cap corners shown on NEPCO maps were either found, or set by transit surveys and are believed to be good. Some posts may be good also, but unless explained as such they are approximate.
- c. No bearings are shown on maps of transit surveys that used only needle bearings and no angle measurements for bearing control.
- d. If you need any answers Call 356-3642 and ask Bill

Good luck with your paneling project, and we hope this info. will help.

Bill Stutz

OWENS-ILLINOIS

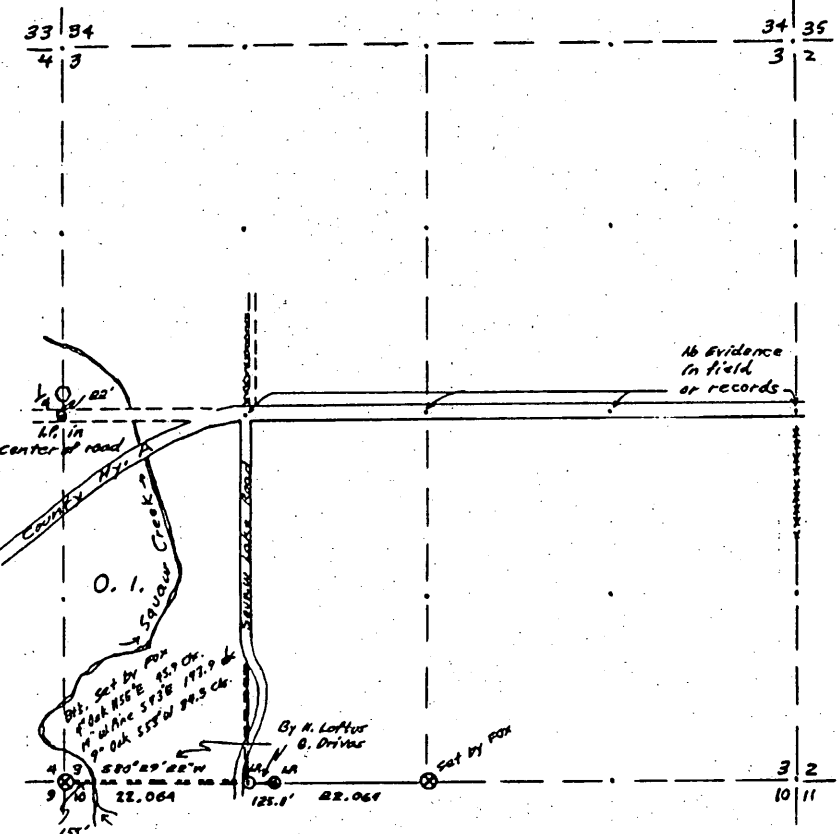
DATE 5/3/74

T. 35 N R. 8 E SEC. 3

LINCOLN COUNTY, WIS.

B FILE

STATEMENT Compass Surv. using corners found



NEPQBK 1

LEGEND CORNERS & LINES

- Iron Pipe or Cap
- ⊙ Concrete - Marble
- ⊕ Wood Post
- △ Stake
- X Hub
- + Spike
- Location Post
- True-Blazed-Painted
- True Cut - Blazed
- Approximate - Painted
- Random
- xxxxx Fence
- R. O. W.

MAP BY  
W. H. Stuth  
surveyed By O. I.  
Stuth & Weber

Scale 1/2" = 1320.0'

RECORDS EXAMINED \_\_\_\_\_ DWG. NO. \_\_\_\_\_

County  
Norman Loftus RLS.

LOCAL CONTACTS \_\_\_\_\_

REMARKS \_\_\_\_\_

Prepared By W. H. Stuth 3/6/87

B FILE

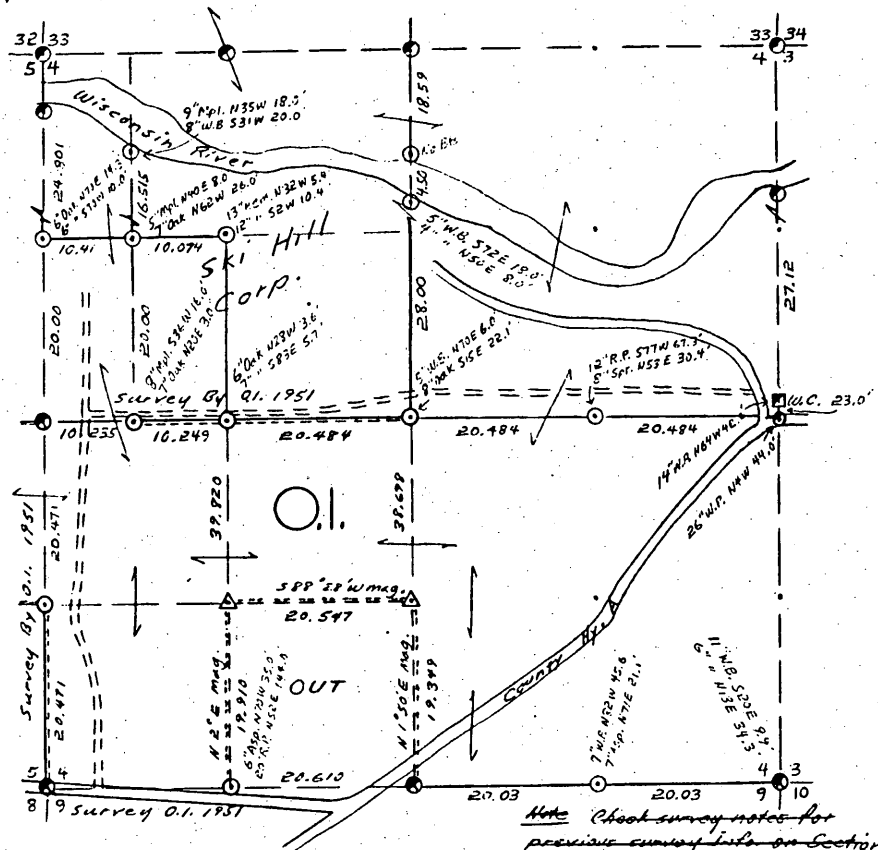
OWENS-ILLINOIS

DATE 2/27/76

T.35 N R. 8 E SEC. 4

LINCOLN COUNTY, WIS.

Compass & Chain SE-SW



LEGEND CORNERS & LINES

- ⊙ Iron Pipe or Cap
- ⊙ Concrete
- ⊕ Wood Post
- △ Stake
- × Hub
- + Spike
- ⊙ By Others

- True Blazed Painted
- True Cut Blazed
- Approximate Painted
- Random
- xxxxx Fence
- - - R.O.W.

MAP BY

W. H. Stuth  
 Survey By O.I.  
 (Stuth & Theiler)  
 SE-SW

Scale 1/2" = 1320.0'

STATEMENT Transit & Chain Surv. - some Compass -  
using corners found

RECORDS EXAMINED \_\_\_\_\_

DWG. NO. \_\_\_\_\_

Org. Surv.  
County

LOCAL CONTACTS \_\_\_\_\_

REMARKS \_\_\_\_\_

Prepared By W. H. Stuth 3/6/87

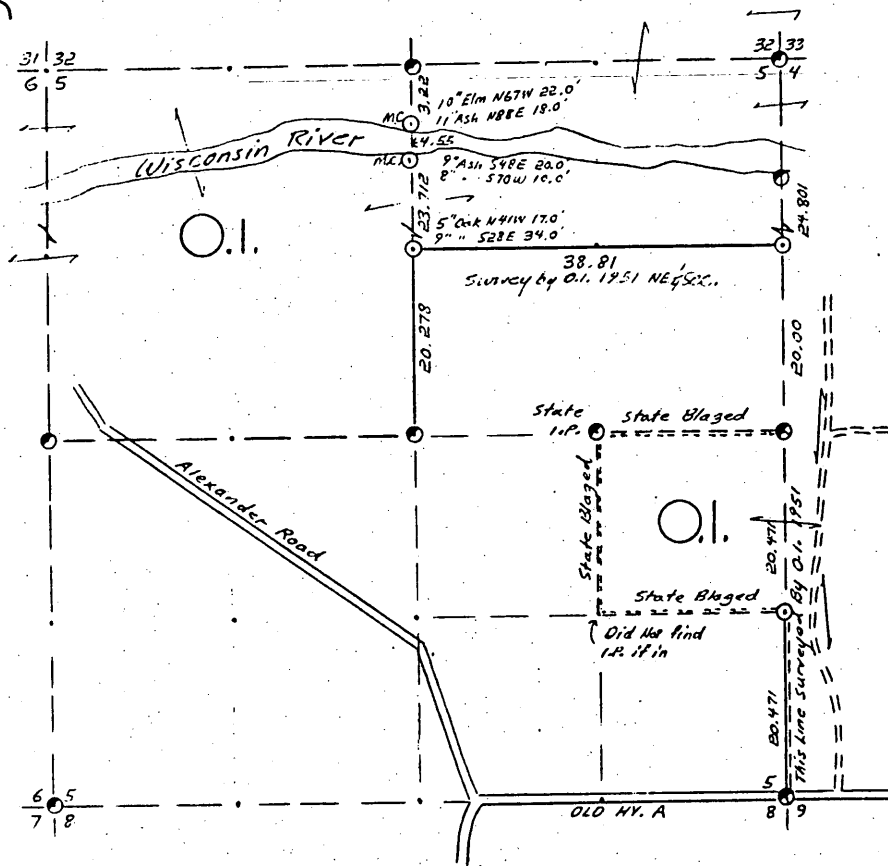
B FILE

OWENS-ILLINOIS

DATE 2/27/76

T.35 N R. 8 E SEC. 5  
LINCOLN COUNTY, WIS.

STATEMENT Transit & Chain Surv. - some Compass -  
using corners found



RECORDS EXAMINED \_\_\_\_\_ DWG. NO. \_\_\_\_\_

Org. Surv.  
County

LOCAL CONTACTS \_\_\_\_\_

REMARKS \_\_\_\_\_

LEGEND CORNERS & LINES

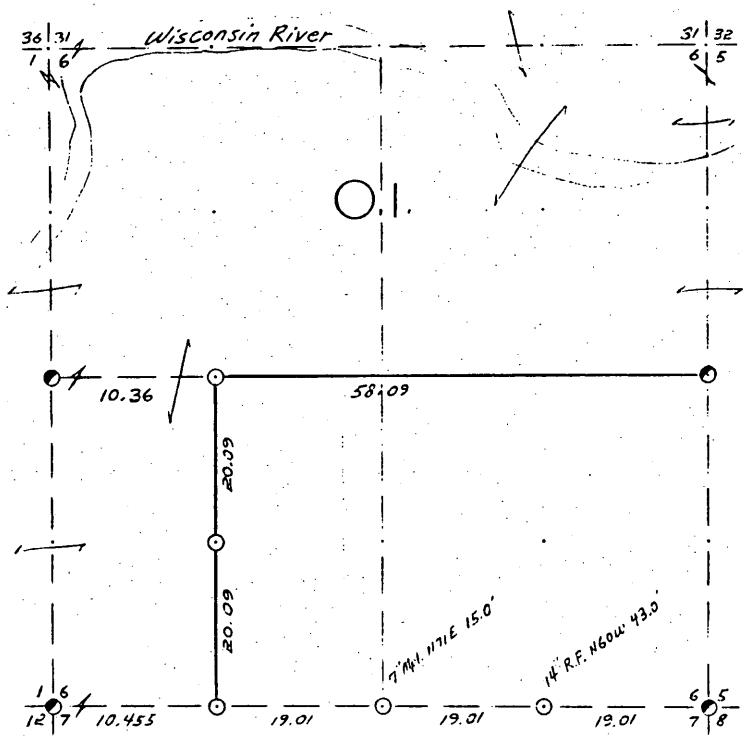
- Iron Pipe or Cap
- ⊗ Concrete
- ⊕ Wood Post
- △ Stake
- X Hub
- + Spike
- BY OTHERS

- True - Blazed - Painted
- True Cut - Blazed
- Approximate - Painted
- Random
- xxxxx Fence
- R.O.W.

MAP BY  
W.H. Stuth  
Survey By O.I.  
(Stuth & Theiler)  
NE-SE  
Scale 1/2" = 1320.0'

Prepared By W.H. Stuth, 3/6/87

SEC. 6, T.35 N., R. 8 E.,  
LINCOLN COUNTY, WIS.



COR. BY CODE  
A B C D E  
F G H I J  
K L M N O  
P Q R S T  
U V W X Y

SCALE:  
0 5 10 20 CHAINS  
0 330 660 1320 FEET

LEGEND: CORNERS & LINES

- IRON PIPE OR CAP
- ⊙ CONCRETE
- ⊕ POST
- △ STAKE
- † SPIKE
- BY OTHERS
- BLAZED - PAINTED
- BLAZED
- APPR. PAINTED
- - - RANDOM
- · · FENCE

Surveyed 1954

**OWENS ILLINOIS**  
YONKAWA WISCONSIN  
FOREST PRODUCTS DIVISION

*Ownership Boundary Survey*

DRAWN BY *W.H. Stutz*

DATE *12/17/86*

B FILE

STATEMENT *Transit & Chain Surv. using corners found.*

RECORDS EXAMINED \_\_\_\_\_ DWG. NO. \_\_\_\_\_  
*Org. Surv.*  
*County*

LOCAL CONTACTS \_\_\_\_\_

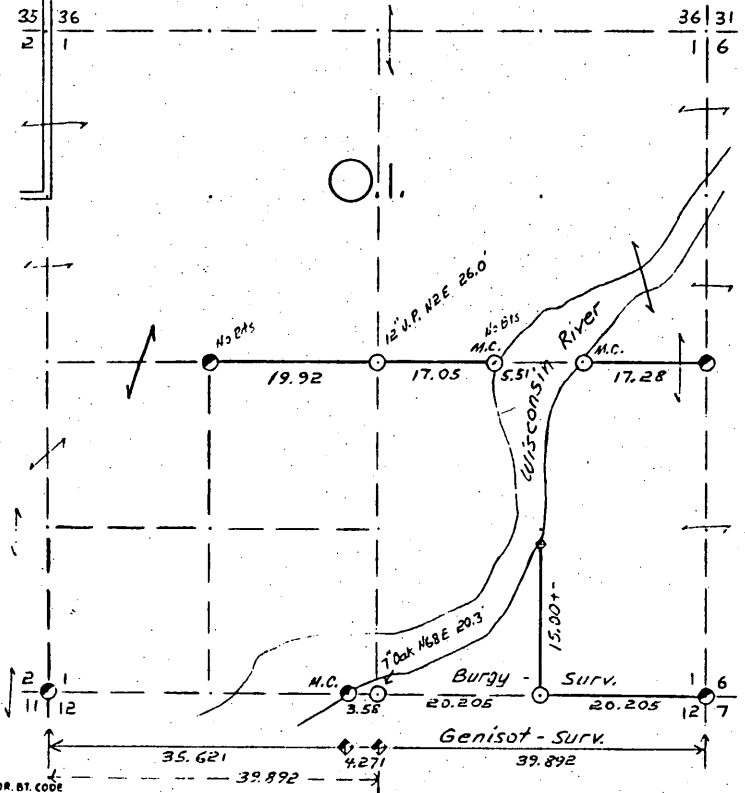
REMARKS \_\_\_\_\_

Prepared By *W.H. Stutz*, 3/6/87


SEC. 1, T.35 N., R. 7 E.,  
LINCOLN COUNTY, WIS.

B FILE

STATEMENT Transit & Chain Surv. using corners  
found



- COR. ST. CODE  
A-B-C-D-E  
F-G-H-I-J  
K-L-M-N-O  
P-Q-R-S-T  
U-V-W-X-Y



- LEGEND: CORNERS & LINES  
 ○ IRON PIPE OR CAP  
 ⊙ CONCRETE  
 ⊕ POST  
 △ STAKE  
 + SPIKE  
 ● BY OTHERS  
 --- BLAZED-PAINTED  
 --- BLAZED  
 --- APPR. PAINTED  
 --- RANDOM  
 --- FENCE

Surveyed 1961

**OWENS-ILLINOIS**  
TOMAHAWK WISCONSIN  
FOREST PRODUCTS DIVISION

Ownership Boundary Survey  
DRAWN BY W.H. Stuth  
DATE 12/22/86

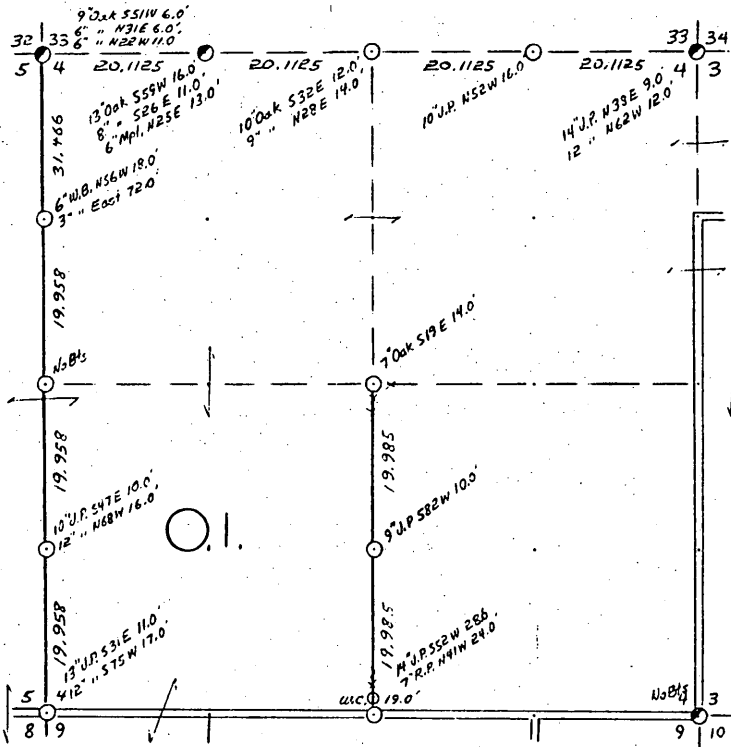
RECORDS EXAMINED \_\_\_\_\_ DWG. NO. \_\_\_\_\_  
Org. Surv.  
County

LOCAL CONTACTS \_\_\_\_\_

REMARKS \_\_\_\_\_

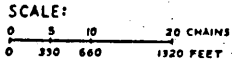
Prepared By W.H. Stuth, 3/6/87

SEC. 4, T.35 N., R. 7 E.,  
LINCOLN COUNTY, WIS.



COR. BY CODE

A	B	C	D	E
F	G	H	I	J
K	L	M	N	O
P	Q	R	S	T
U	V	W	X	Y



- LEGEND: CORNERS & LINES
- IRON PIPE OR CAP
  - ⊙ CONCRETE
  - ⊕ POST
  - △ STAKE
  - ⊥ SPIKE
  - ⊙ BY OTHERS
  - BLAZED - PAINTED
  - BLAZED
  - APPR. - PAINTED
  - RANDOM
  - FENCE

Surveyed 1960

**OWENS, ILLINOIS**  
TOWNSHIP 35 N. WISCONSIN  
FOREST PRODUCTS DIVISION

*Ownership Boundary Survey*  
DRAWN BY *W.H. Smith*  
DATE *12/19/86*

B FILE

STATEMENT Staff Compass & Chain Surv. using  
corners found

RECORDS EXAMINED \_\_\_\_\_ DWG. NO. \_\_\_\_\_

Org. Surv.  
County

LOCAL CONTACTS \_\_\_\_\_

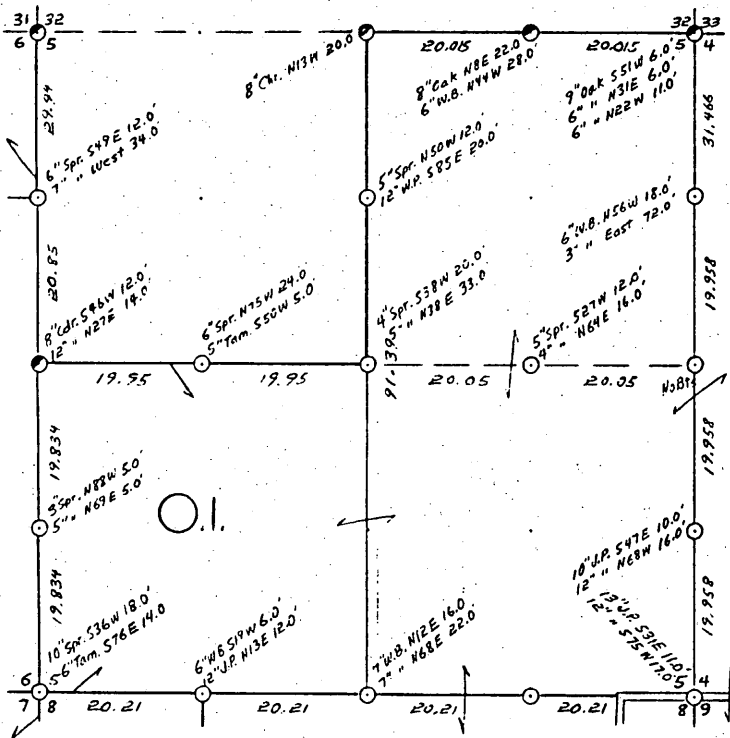
REMARKS \_\_\_\_\_

Prepared By *W.H. Smith* 3/6/87

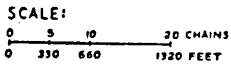
SEC. 5, T.35 N., R. 7 E.,  
LINCOLN COUNTY, WIS.

B FILE

STATEMENT Combination Transit - Staff Compass  
& Chain Surv. using corners found



- COR. BY CODE  
A-B-C-D-E  
F-G-H-I-J  
K-L-M-N-O  
P-Q-R-S-T  
U-V-W-X-Y



LEGEND: CORNERS & LINES

- IRON PIPE OR CAP  
⊙ CONCRETE  
+ POST  
△ STAKE  
+ SPIKE  
○ BY OTHER
- BLAZED - PAINTED  
— BLAZED  
--- APPR. PAINTED  
--- RANDOM  
... FENCE

Surveyed 1960

OWENS-ILLINOIS

TOMAHAWK WISCONSIN  
FOREST PRODUCTS DIVISION

Ownership Boundary Survey

DRAWN BY W. H. Stuth

DATE 12/19/86

RECORDS EXAMINED \_\_\_\_\_ DWG. NO. \_\_\_\_\_

Org. Surv.

County

LOCAL CONTACTS \_\_\_\_\_

REMARKS \_\_\_\_\_

Prepared By W. H. Stuth 3/6/87



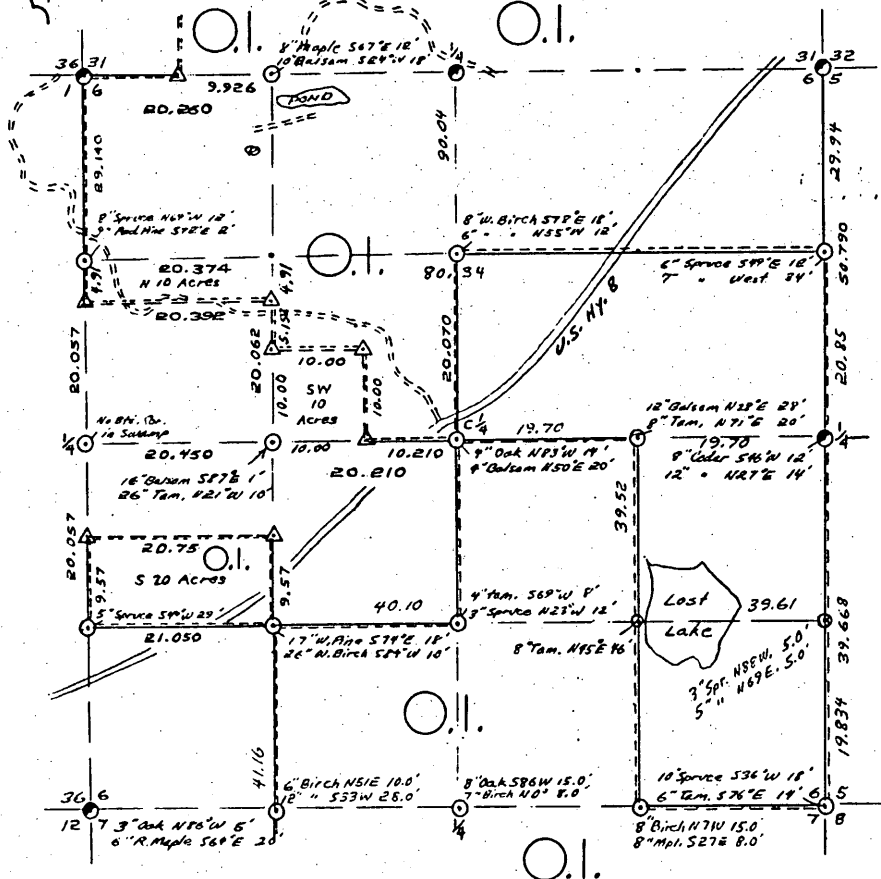
B FILE

OWENS-ILLINOIS

DATE 3/12/75

T. 35 N R. 7 E SEC. 6

LINCOLN COUNTY, WIS.



LEGEND CORNERS & LINES

- Iron Pipe or Cap
- ⊙ Concrete
- ⊕ Wood Post
- △ Stake 3" to 4" Hdw. or Cedar
- X Hub
- + Spike
- By Others
- True Blazed Painted
- True Cut Blazed
- Approximate Painted
- Random
- xxxxx Fence
- R. O. W.

MAP BY

W. H. Smith  
 Survey By O.I.  
 Layout 10 Acre Parents &  
 20 Acre Parcel using existing  
 Survey Corners.  
 Smith & Ebert  
 Scale 1/2" = 1320.0'

STATEMENT Transit - Compass & Chain Surv. using  
corners found.

RECORDS EXAMINED \_\_\_\_\_

DWG. NO. \_\_\_\_\_

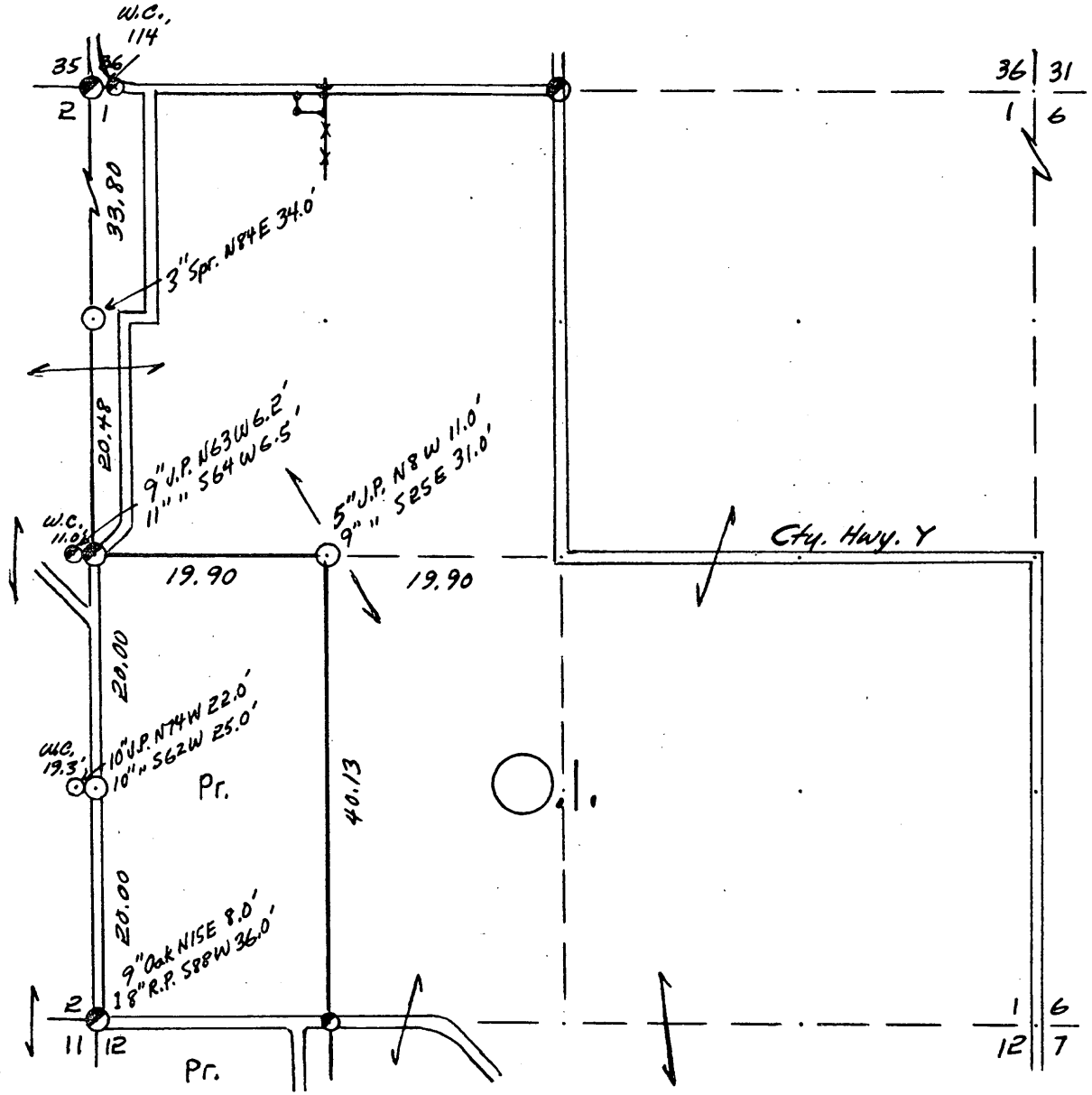
Org. Surv.  
County

LOCAL CONTACTS \_\_\_\_\_

REMARKS \_\_\_\_\_

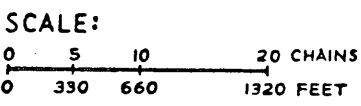
Prepared By W. H. Smith 3/6/87

# SEC. 1, T.36 N., R.5 E., ONEIDA COUNTY, WIS.



COR. BT. CODE

A	B	C	D	E
F	G	H	I	J
K	L	M	N	O
P	Q	R	S	T
U	V	W	X	Y

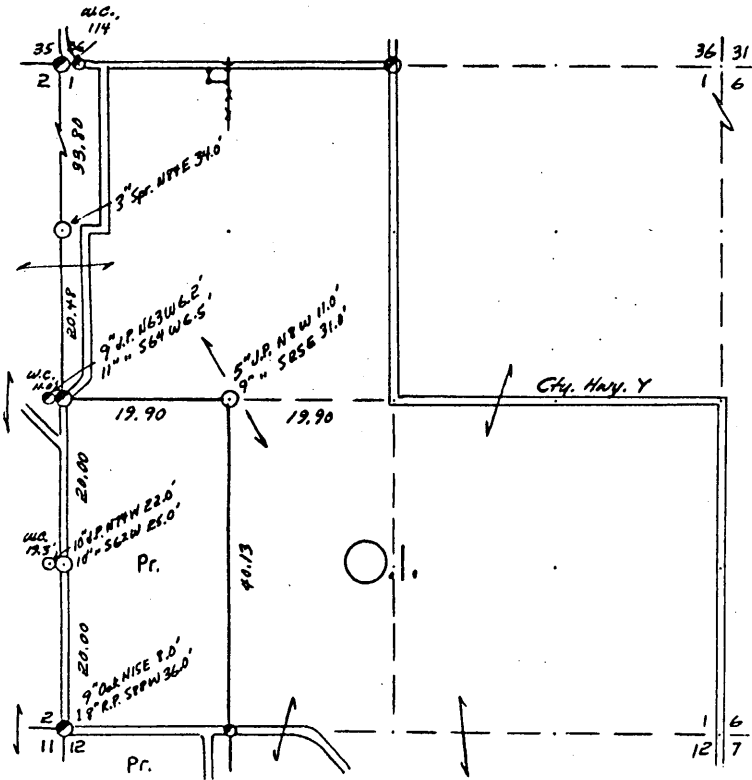


- LEGEND: CORNERS & LINES
- ⊙ IRON PIPE OR CAP      ——— BLAZED - PAINTED
  - ⊗ CONCRETE              ——— BLAZED
  - ⊕ POST                    ——— APPR. - PAINTED
  - △ STAKE                 - - - - - RANDOM
  - + SPIKE                 x x x FENCE
  - ⊙ BY OTHERS

Surveyed \_\_\_\_\_

<b>OWENS-ILLINOIS</b>	
TOMAHAWK  WISCONSIN	
FOREST PRODUCTS DIVISION	
<i>Ownership Boundary Survey</i>	
DRAWN BY <i>W.H. Stuth</i>	
DATE <i>2/26/87</i>	

SEC. 1, T.36 N., R. 5 E.,  
ONEIDA COUNTY, WIS.



- COR. BT. CODE  
 A-B-C-D-E  
 F-G-H-I-J  
 K-L-M-N-O  
 P-Q-R-S-T  
 U-V-W-X-Y

SCALE:  
 0 5 10 20 CHAINS  
 0 330 660 1320 FEET

LEGEND: CORNERS & LINES

- IRON PIPE OR CAP
- ⊙ CONCRETE
- ⊕ POST
- △ STAKE
- † SPIKE
- BY OTHERS
- BLAZED - PAINTED
- BLAZED
- APPR. - PAINTED
- RANDOM
- FENCE

Surveyed \_\_\_\_\_

**OWENS-ILLINOIS**  
 TOMAHAWK WISCONSIN  
 FOREST PRODUCTS DIVISION

*Ownership Boundary Survey*  
 DRAWN BY *W.H. Stath*  
 DATE *2/26/87*

B FILE

STATEMENT Staff Compass & Chain Surv. using  
corners found

RECORDS EXAMINED \_\_\_\_\_ DWG. NO. \_\_\_\_\_  
Org. Surv.  
County

LOCAL CONTACTS \_\_\_\_\_

REMARKS \_\_\_\_\_

Prepared By W.H. Stath 3/9/87

B FILE

OWENS-ILLINOIS

DATE 8-29-77

T. 36 N. R. 5 E. SEC. 1

ONEIDA COUNTY, WIS.

Town of Little Rice

STATEMENT Transit & Chain Surv. of small  
Parcel

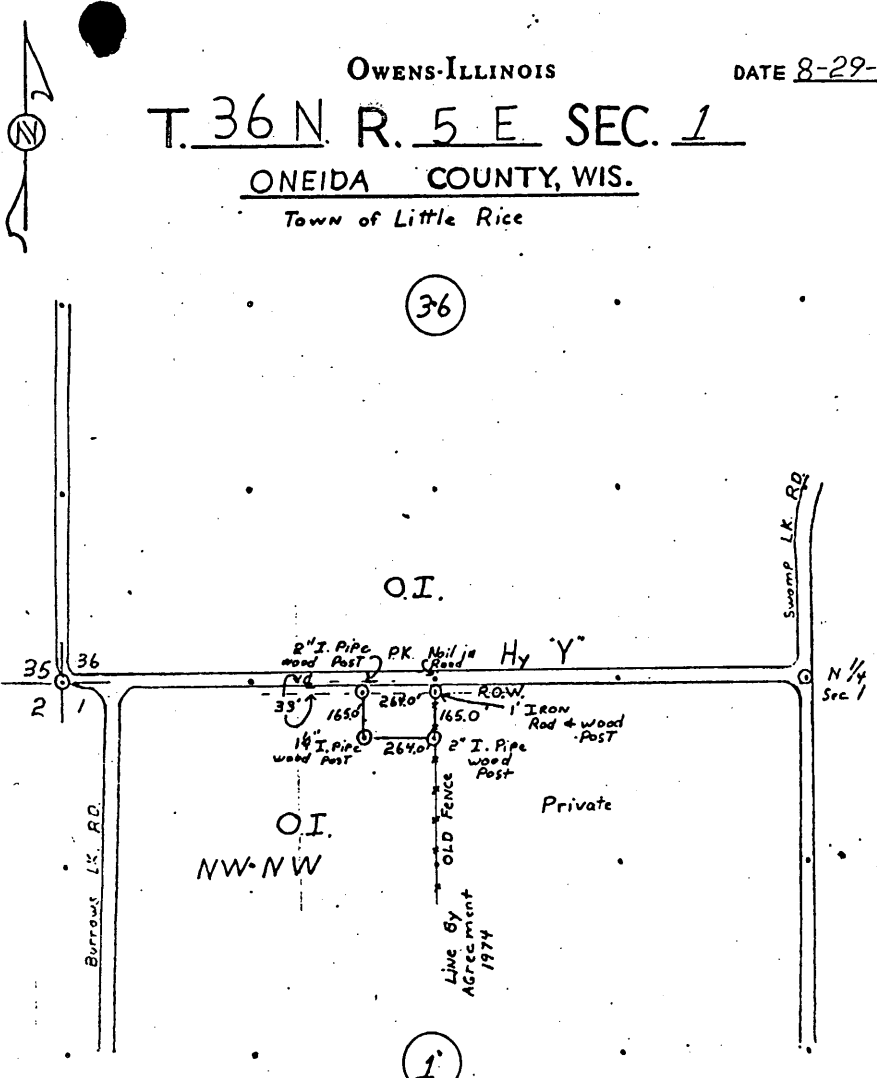
\_\_\_\_\_  
\_\_\_\_\_  
\_\_\_\_\_  
\_\_\_\_\_  
\_\_\_\_\_  
\_\_\_\_\_  
\_\_\_\_\_  
\_\_\_\_\_

RECORDS EXAMINED \_\_\_\_\_ DWG. NO. \_\_\_\_\_  
Northwoods Surveyors Inc.

\_\_\_\_\_  
\_\_\_\_\_  
\_\_\_\_\_  
\_\_\_\_\_  
\_\_\_\_\_  
\_\_\_\_\_  
\_\_\_\_\_  
\_\_\_\_\_

LOCAL CONTACTS \_\_\_\_\_

\_\_\_\_\_  
\_\_\_\_\_  
\_\_\_\_\_  
\_\_\_\_\_  
REMARKS \_\_\_\_\_



LEGEND CORNERS & LINES

○ Iron Pipe or Cap	----- True-Blazed-Painted
⊙ Concrete	===== True Cut - Blazed
⊕ Wood Post	----- Approximate - Painted
△ Stakes	----- Random
X Hub	xxxxx Fence
+ Spike	----- R.O.W.

MAP BY \_\_\_\_\_

Scale 3" = 1320.0'

Prepared By W.H. Stuth 3/9/87

T. 36 N. R. 5 E. SEC. 1

ONEIDA COUNTY, WIS.

Town of Little Rice

(N)

36

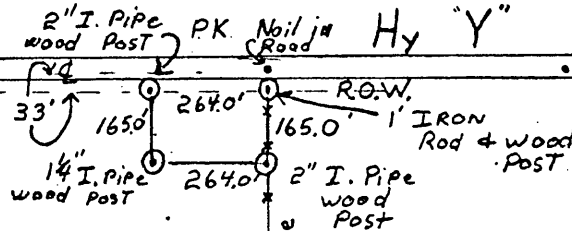
O.I.

Hy "Y"

Swamp Lk. Rd.

N 1/4 Sec 1

35 36  
2 1



Private

O.I.  
NW-NW

Line By  
AGREEMENT  
1974

1

LEGEND CORNERS & LINES

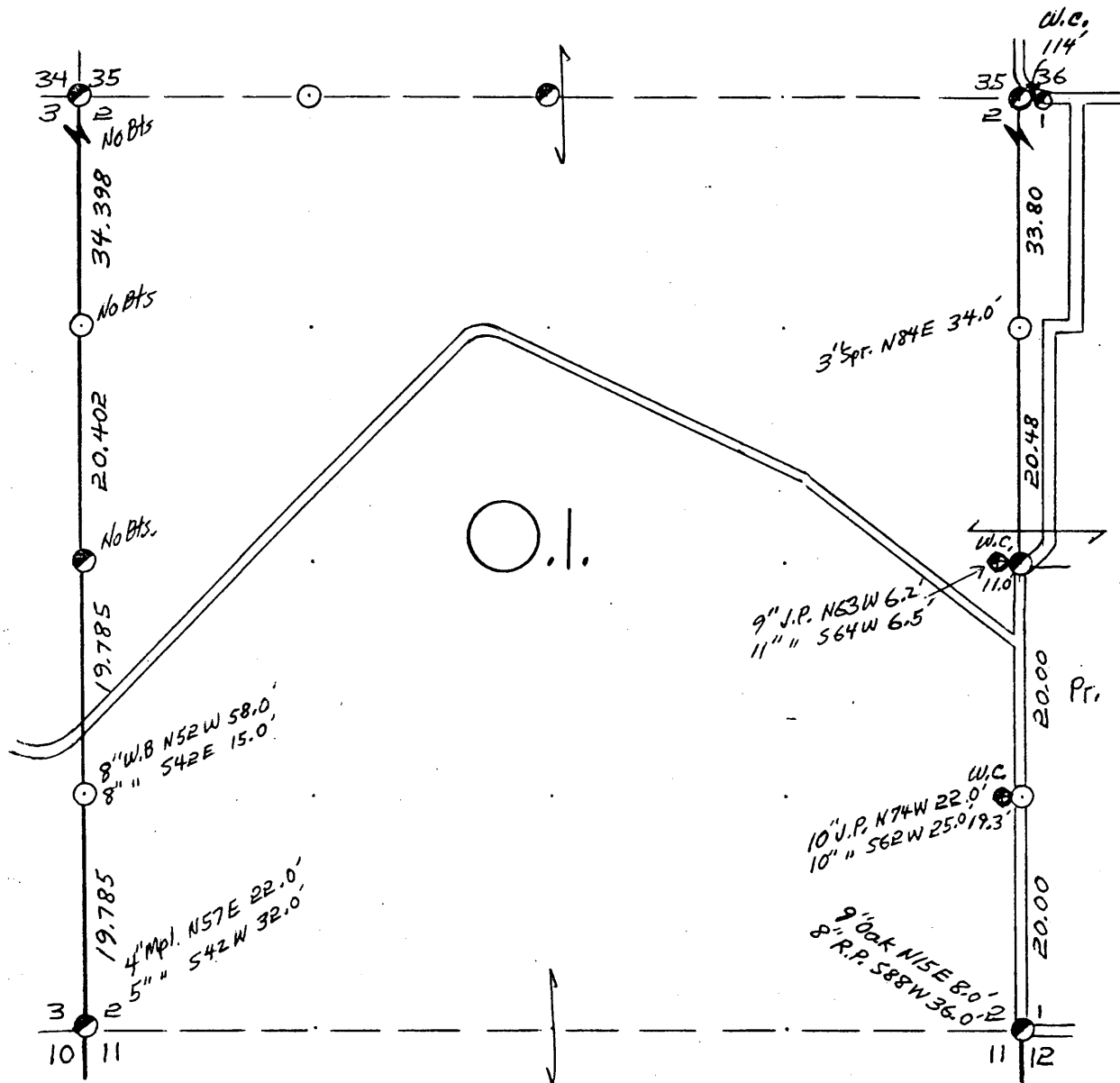
- ⊙ Iron Pipe or Cap
- ⊕ Concrete
- ⬠ Wood Post
- △ Stake
- X Hub
- + Spike

- ==== True-Blazed-Painted
- True Cut-Blazed
- - - - Approximate-Painted
- ..... Random
- xxxxx Fence
- . - . R. O. W.

MAP BY

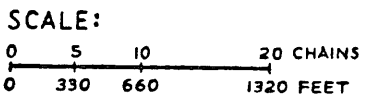
Scale 3" = 1320.0'

# SEC. 2, T.36 N., R. 5 E., ONEIDA COUNTY, WIS.



COR. BT. CODE

A	B	C	D	E
F	G	H	I	J
K	L	M	N	O
P	Q	R	S	T
U	V	W	X	Y

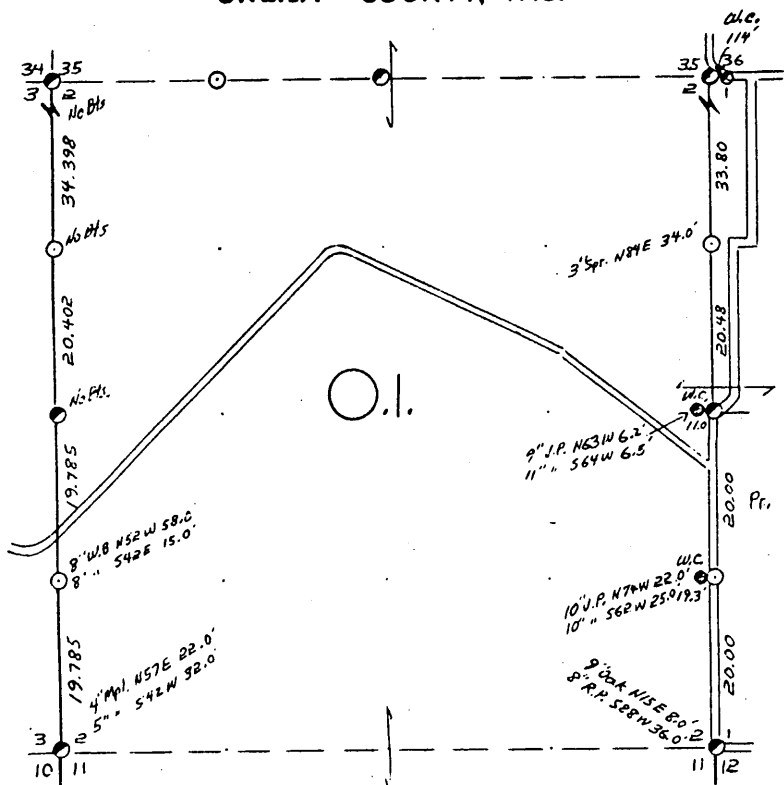


- LEGEND: CORNERS & LINES
- IRON PIPE OR CAP
  - ⊗ CONCRETE
  - ⊕ POST
  - △ STAKE
  - + SPIKE
  - BY OTHERS
  - == BLAZED - PAINTED
  - BLAZED
  - == APPR. PAINTED
  - RANDOM
  - xxx FENCE

Surveyed 1960

<b>OWENS-ILLINOIS</b>	
TOMAHAWK (I) WISCONSIN	
FOREST PRODUCTS DIVISION	
<i>Ownership Boundary Survey</i>	
DRAWN BY <i>W.H. Stuth</i>	
DATE <i>12/16/86</i>	

SEC. 2, T.36 N., R. 5 E.,  
ONEIDA COUNTY, WIS.



COR. BT. CODE  
A-B-C-D-E  
F-G-H-I-J  
K-L-M-N-O  
P-Q-R-S-T  
U-V-W-X-Y

SCALE:  
0 5 10 20 CHAINS  
0 330 660 1320 FEET

LEGEND: CORNERS & LINES

○ IRON PIPE OR CAP  
○ CONCRETE  
⊕ POST  
△ STAKE  
+ SPIKE  
○ BY OTHERS  
--- BLAZED-PAINTED  
--- BLAZED  
--- APPR. PAINTED  
--- RANDOM  
--- FENCE

Surveyed 1960

OWENS-ILLINOIS  
TOMAHAWK WISCONSIN  
FOREST PRODUCTS DIVISION

Ownership Boundary Survey  
DRAWN BY W.H. Stuth  
DATE 12/16/86

B FILE

STATEMENT Staff Compass & Chain Surv. using  
corners found.

RECORDS EXAMINED \_\_\_\_\_ DWG. NO. \_\_\_\_\_

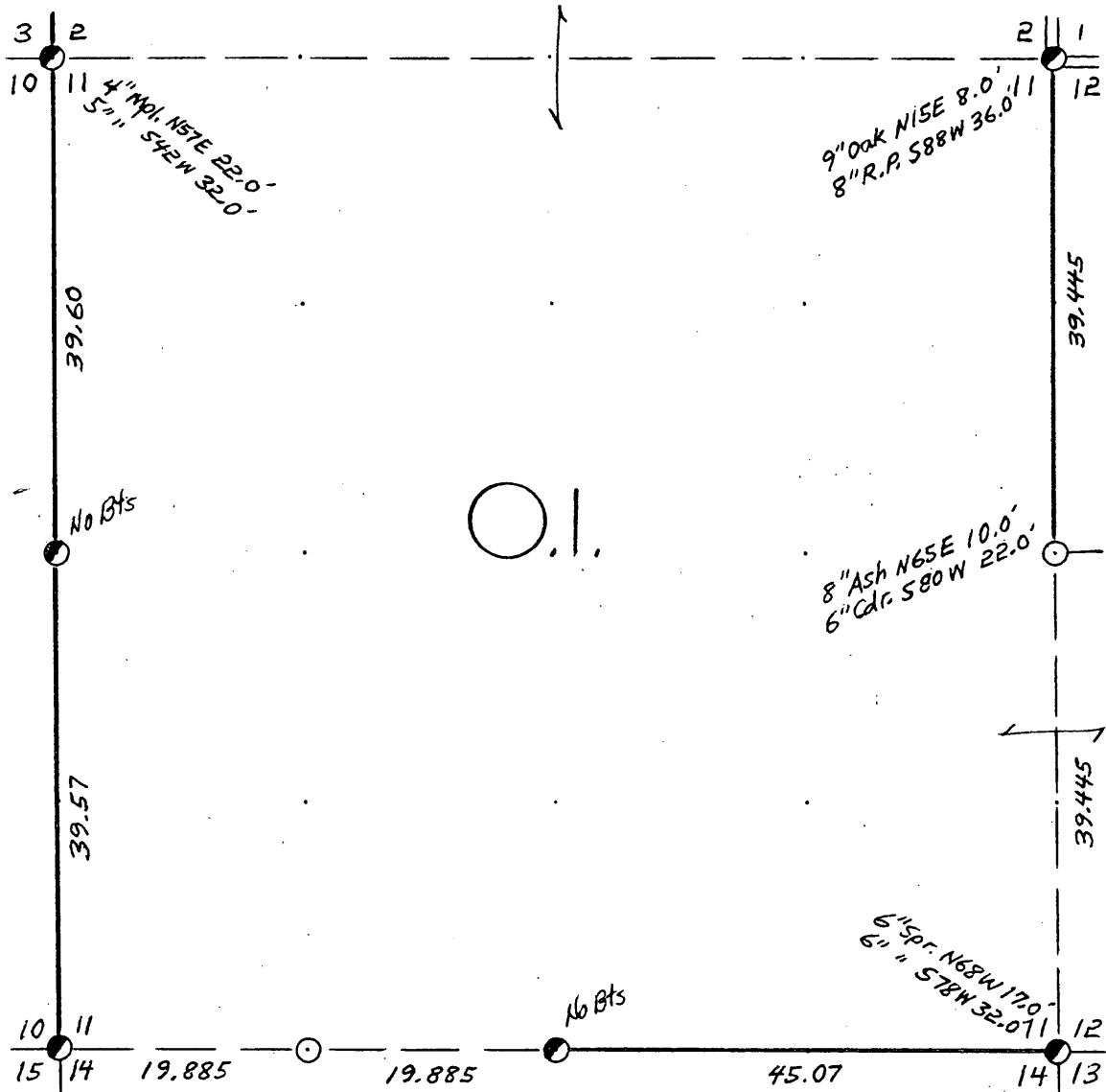
Org. Surv.  
County

LOCAL CONTACTS \_\_\_\_\_

REMARKS \_\_\_\_\_

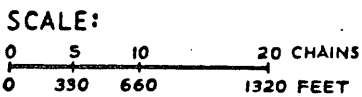
Prepared By W.H. Stuth 3/9/87

# SEC. 11, T.36 N., R.5 E., ONEIDA COUNTY, WIS.



COR. BT. CODE

A	B	C	D	E
F	G	H	I	J
K	L	M	N	O
P	Q	R	S	T
U	V	W	X	Y



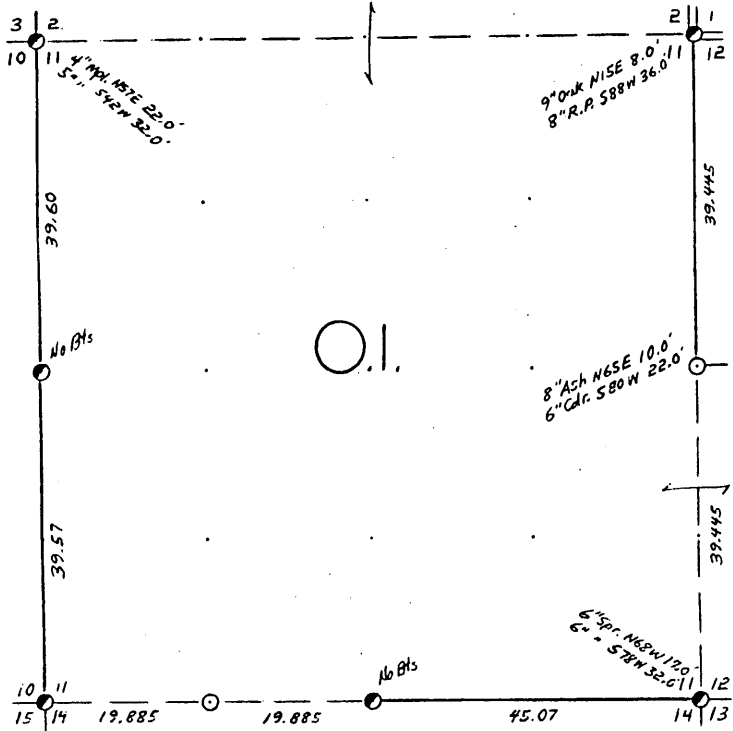
- LEGEND: CORNERS & LINES
- IRON PIPE OR CAP
  - ⊗ CONCRETE
  - ⊕ POST
  - △ STAKE
  - + SPIKE
  - BY OTHERS
  - BLAZED · PAINTED
  - BLAZED
  - == APPR. PAINTED
  - RANDOM
  - xxx FENCE

*Surveyed 1964*

<b>OWENS-ILLINOIS</b>	
TOMAHAWK (I) WISCONSIN FOREST PRODUCTS DIVISION	
<i>Ownership Boundary Survey</i>	
DRAWN BY <i>W.H. Stuth</i>	
DATE <i>12/16/86</i>	



SEC. 11, T.36 N., R. 5 E.,  
ONEIDA COUNTY, WIS.



COR. BT. CODE  
A - B - C - D - E  
F - G - H - I - J  
K - L - M - N - O  
P - Q - R - S - T  
U - V - W - X - Y

SCALE:  
0 5 10 20 CHAINS  
0 330 660 1320 FEET

LEGEND: CORNERS & LINES  
○ IRON PIPE OR CAP      — BLAZED - PAINTED  
⊙ CONCRETE              — BLAZED  
⊕ POST                    — APPR. PAINTED  
△ STAKE                  — RANDOM  
+ SPIKE                    — FENCE  
● BY OTHERS

Surveyed 1964

OWENS-ILLINOIS  
TOMAHAWK WISCONSIN  
FOREST PRODUCTS DIVISION

Ownership Boundary Survey  
DRAWN BY W.H. Stuth  
DATE 12/16/86

B FILE

STATEMENT Transit & Chain Surv. using corners  
found

RECORDS EXAMINED \_\_\_\_\_ DWG. NO. \_\_\_\_\_  
Org. Surv.  
County

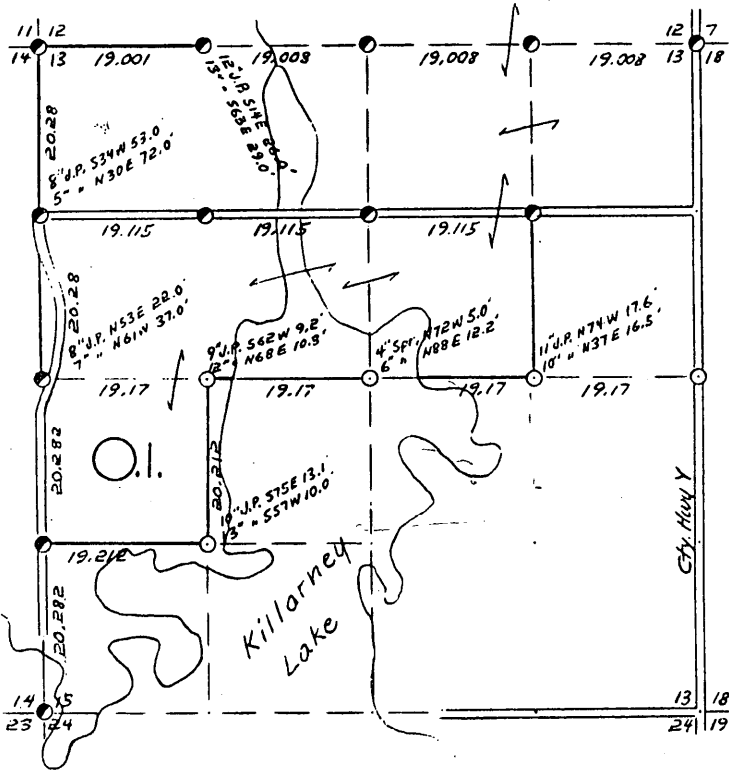
LOCAL CONTACTS \_\_\_\_\_

REMARKS \_\_\_\_\_

Prepared By W.H. Stuth 3/9/87



SEC. 13, T.36 N., R.5 E.,  
ONEIDA COUNTY, WIS.



COR. BT. CODE  
A-B-C-D-E  
F-G-H-I-J  
K-L-M-N-O  
P-Q-R-S-T  
U-V-W-X-Y

SCALE:  
0 5 10 20 CHAINS  
0 330 660 1320 FEET

LEGEND: CORNERS & LINES  
 ○ IRON PIPE OR CAP  
 ⊙ CONCRETE  
 ⊕ POST  
 △ STAKE  
 + SPIKE  
 ⊙ BY OTHERS  
 --- BLAZED - PAINTED  
 --- BLAZED  
 --- APPR. PAINTED  
 --- RANDOM  
 --- FENCE

Surveyed 1952

OWENS-ILLINOIS TOMAHAWK, WISCONSIN FOREST PRODUCTS DIVISION	
Ownership Boundary Survey	
DRAWN BY <i>W. H. Stuth</i>	
DATE 12/15/86	

B FILE

STATEMENT Transit & Chain Surv. using corners  
found

RECORDS EXAMINED \_\_\_\_\_ DWG. NO. \_\_\_\_\_

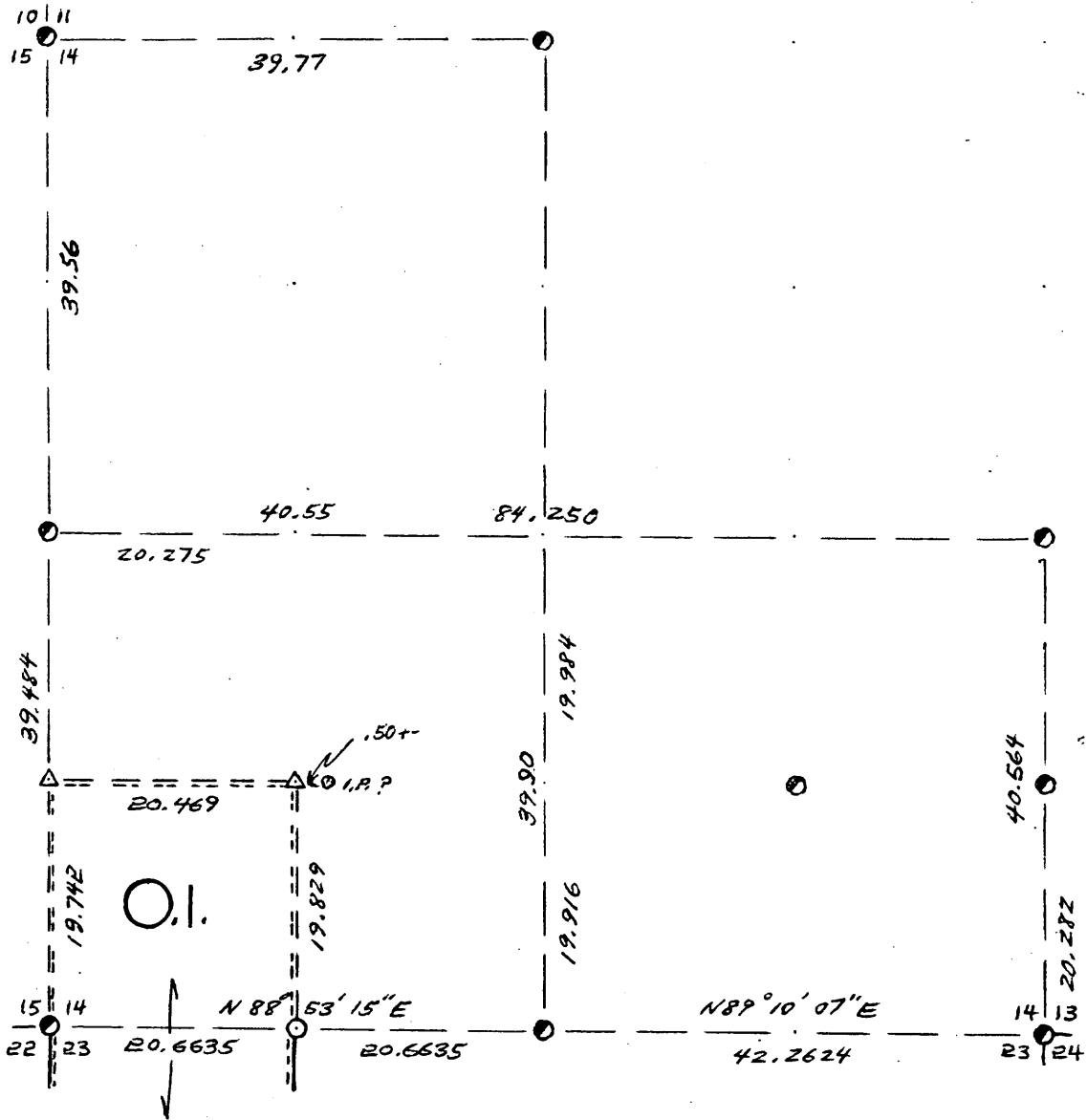
Org. Surv.  
County

LOCAL CONTACTS \_\_\_\_\_

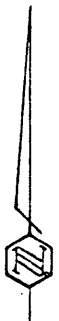
REMARKS \_\_\_\_\_

Prepared By W. H. Stuth 3/9/87

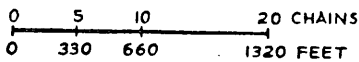
# SEC. 14, T. 36 N., R. 5 E., ONEIDA COUNTY, WIS.



COR. BT. CODE  
 A B C D E  
 F G H I J  
 K L M N O  
 P Q R S T  
 U V W X Y



SCALE:



LEGEND: CORNERS & LINES

- |                    |     |                  |
|--------------------|-----|------------------|
| ○ IRON PIPE OR CAP | --- | BLAZED - PAINTED |
| ⊕ CONCRETE         | --- | BLAZED           |
| ⊕ POST             | --- | APPR. - PAINTED  |
| △ STAKE            | --- | RANDOM           |
| + SPIKE            | xxx | FENCE            |
| ⊙ BY OTHERS        |     |                  |

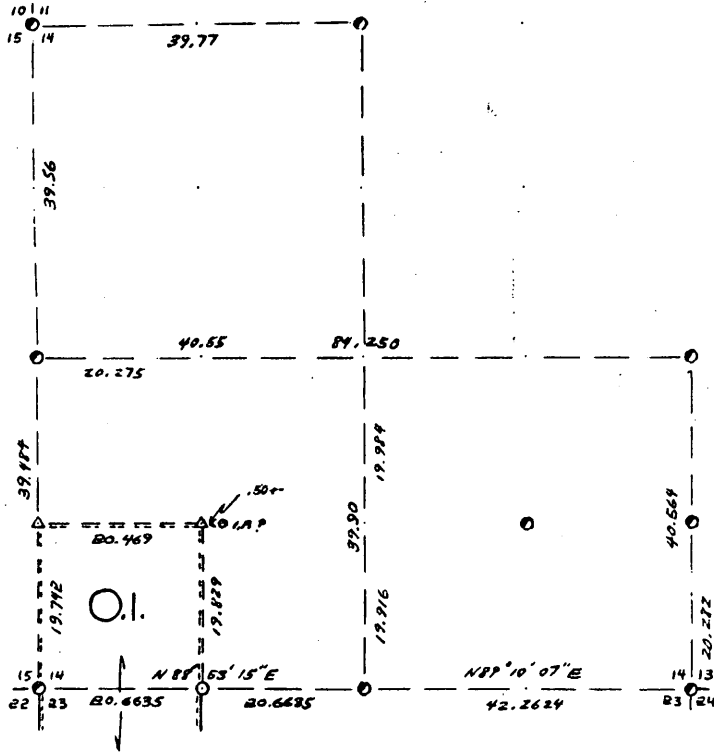
**OWENS-ILLINOIS**  
 TOMAHAWK WISCONSIN  
 FOREST PRODUCTS DIVISION

---

*APPR. Survey for Logging*

DRAWN BY <i>Wm. H. Stuth</i>	
DATE <i>4/25/83</i>	

SEC. 14, T. 36 N., R. 5 E.,  
ONEIDA COUNTY, WIS.



- COR. BT. CODE  
A B C D E  
F G H I J  
K L M N O  
P Q R S T  
U V W X Y

SCALE:  
0 5 10 20 CHAINS  
0 330 660 1320 FEET

- LEGEND: CORNERS & LINES  
 ○ IRON PIPE OR CAP      ——— BLAZED - PAINTED  
 ⊙ CONCRETE              ——— BLAZED  
 ⊕ POST                    ——— APPR. PAINTED  
 △ STAKE                 - - - - - RANDOM  
 + SPIKE                  ····· FENCE  
 ○ BY OTHERS

OWENS-ILLINOIS  
TOMAHAWK (I) WISCONSIN  
FOREST PRODUCTS DIVISION

APPR. Survey for Logging  
DRAWN BY Wm. H. Stuth  
DATE 4/25/83

B FILE

STATEMENT Transit & Chain Surv. of overall section, Compass & Chain SW-SW using corners found.

RECORDS EXAMINED \_\_\_\_\_ DWG. NO. \_\_\_\_\_

Org. Surv.  
County

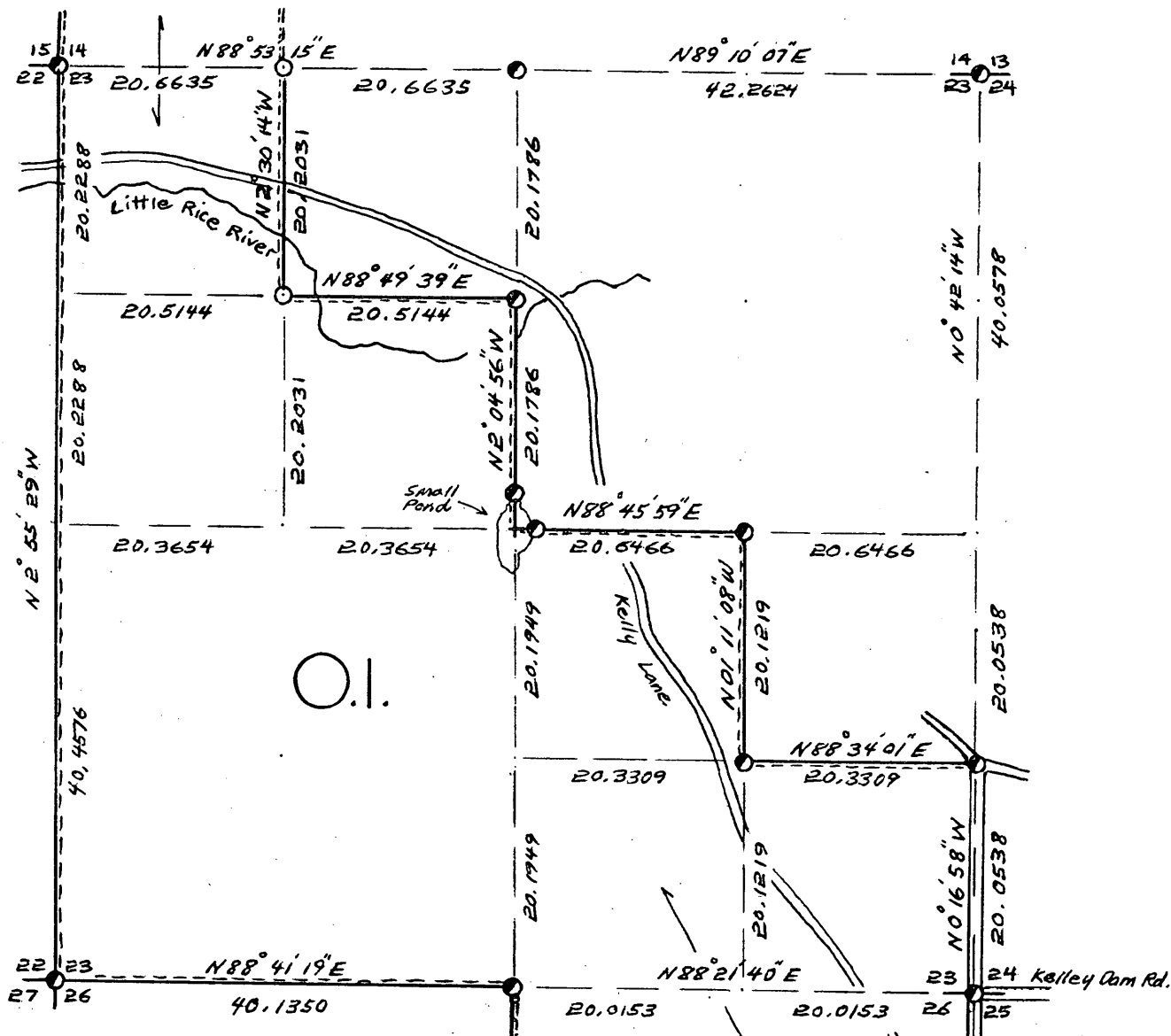
LOCAL CONTACTS \_\_\_\_\_

REMARKS \_\_\_\_\_

Prepared By W. H. Stuth, 3/9/87

# SEC. 23, T.36 N., R. 5 E.,

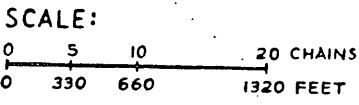
## ONEIDA COUNTY, WIS.




- COR. BT. CODE  
 A B C D E  
 F G H I J  
 K L M N O  
 P Q R S T  
 U V W X Y

B- 9" Spr. N2°W 11.8'  
 7" " S77°E 7.0'  
 G- 10" Y.P. N0° 78.8'  
 11" " N88°E 61.9'

*Used Survey established by Lester J. Schmit R.L.S.*



- LEGEND: CORNERS & LINES
- |                    |                   |
|--------------------|-------------------|
| ○ IRON PIPE OR CAP | == BLAZED PAINTED |
| ⊙ CONCRETE         | — BLAZED          |
| ⊕ POST             | == APPR. PAINTED  |
| △ STAKE            | - - - RANDOM      |
| + SPIKE            | x x x FENCE       |
| ⊙ By Others        |                   |



*William H. Stuth*

**OWENS-ILLINOIS**  
 TOMAHAWK WISCONSIN  
 FOREST PRODUCTS DIVISION

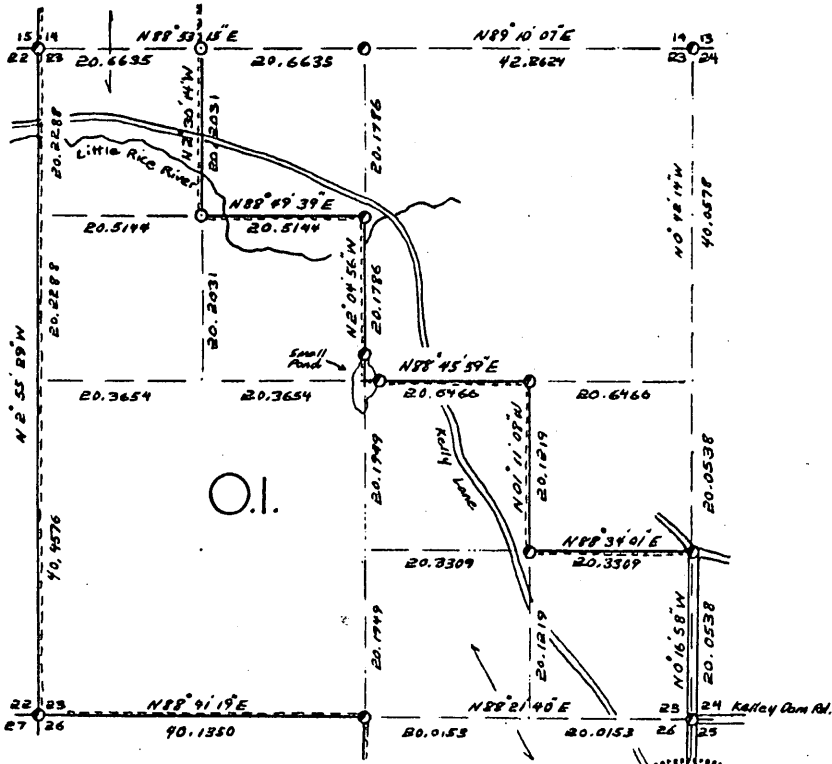
*Boundary Survey*

DRAWN BY <i>Wm. H. Stuth</i>	
DATE <i>4/25/83</i>	

SEC. 23, T.36 N., R. 5 E.,  
ONEIDA COUNTY, WIS.

B FILE

STATEMENT Transit & Chain Surv. using corners  
found



O.I.

- COR. BY CODE  
A B C D E  
F G H I J  
K L M N O  
P Q R S T  
U V W X Y

B- 9" Spr. N2°W 11.8'  
7" = S77°E 7.0'  
G- 10" R.P. NO. 78.8'  
11" = N88°E 61.9'

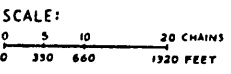
Used Survey established by Lester J. Schmit RLS.



*William H. Stuth*

**OWENS-ILLINOIS**  
TOLSON & WYCKOFF  
FOREST PRODUCTS DIVISION

Boundary Survey  
DRAWN BY *Wm. H. Stuth*  
DATE *4/25/83*



- LEGEND: CORNERS & LINES
- IRON PIPE OR CAP
  - CONCRETE
  - ⊕ POST
  - △ STAKE
  - † SPIKE
  - ⊙ By Others
  - BLAZED-PAINTED
  - BLAZED
  - APPR. PAINTED
  - RANDOM
  - FENCE

RECORDS EXAMINED \_\_\_\_\_ DWG. NO. \_\_\_\_\_

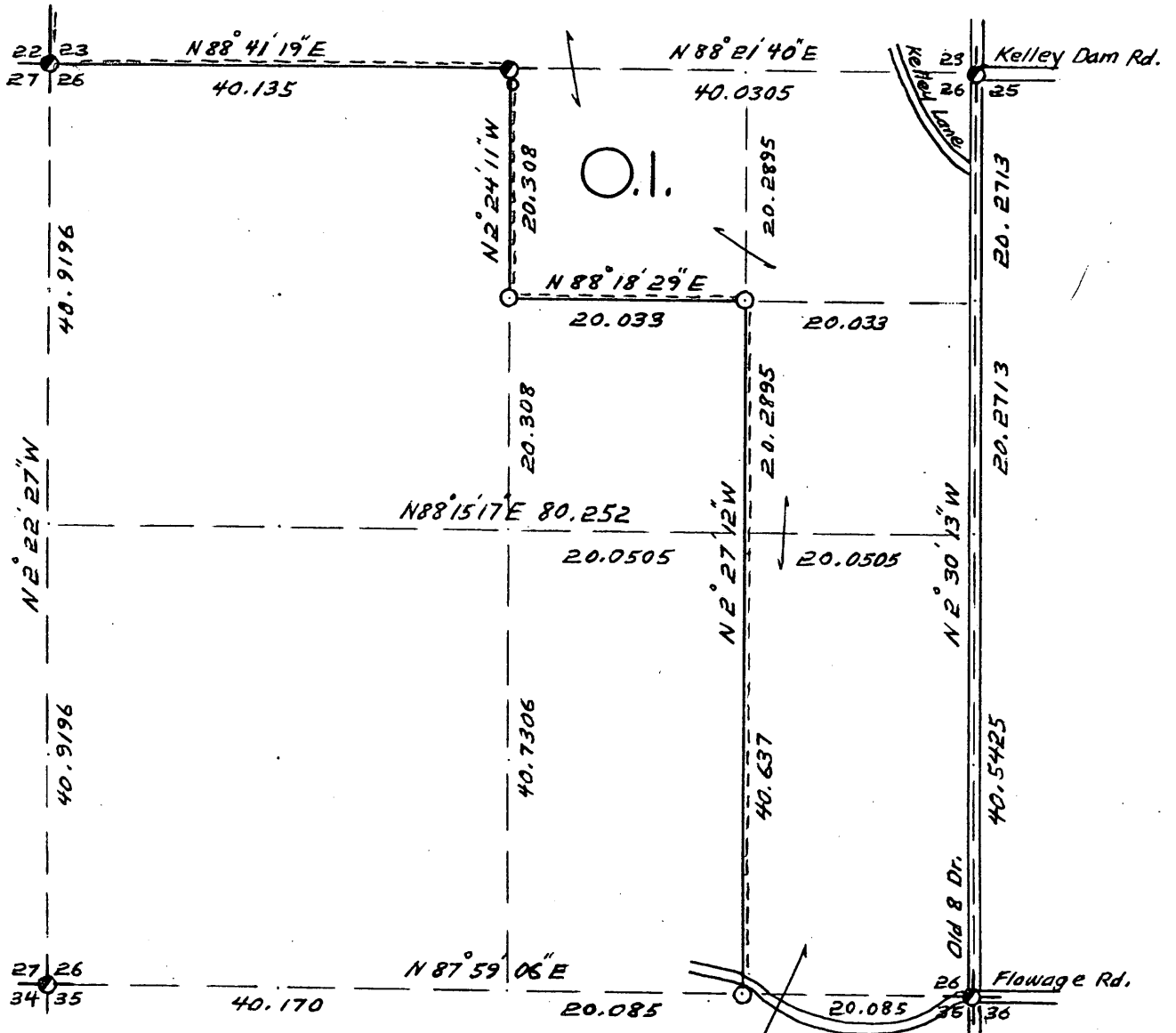
*Org. Surv.*  
*County*  
*Timberland Surveying Sec. Sub.*

LOCAL CONTACTS \_\_\_\_\_

REMARKS \_\_\_\_\_

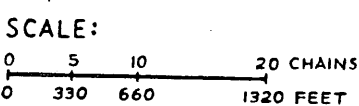
*Prepared by W.H. Stuth 3/9/87*

# SEC. 26, T.36 N., R. 5 E., ONEIDA COUNTY, WIS.



H - 13" Tam. N83°E 13.2'  
8" " N10°W 18.9'  
I - 7" Spr. N73°E 5.0'  
7" " N62°W 14.5'  
X - 6" Y.P. N28°E 19.8'  
12" " S26°E 54.0'

COR. BT. CODE  
A - B - C - D - E  
F - G - H - I - J  
K - L - M - N - O  
P - Q - R - S - T  
U - V - W - X - Y



LEGEND: CORNERS & LINES

○ IRON, PIPE, OR CAP	== BLAZED - PAINTED
⊙ CONCRETE	— BLAZED
⊕ POST	== APPR. - PAINTED
△ STAKE	- - - RANDOM
+ SPIKE	x x x FENCE
⊙ BY OTHERS	



*William H. Stuth*

**OWENS-ILLINOIS**  
TOMAHAWK (I) WISCONSIN  
FOREST PRODUCTS DIVISION

---

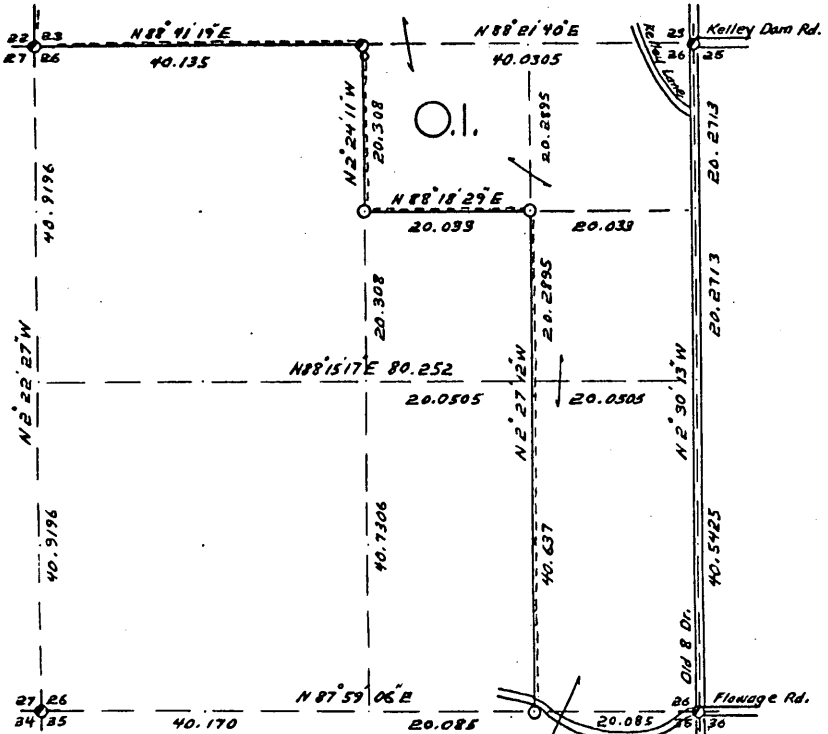
*Boundary Survey*  
DRAWN BY *Wm. H. Stuth*  
DATE *4/21/83*



SEC. 26, T. 36 N., R. 5 E.,  
ONEIDA COUNTY, WIS.

B FILE

STATEMENT Transit & Chain Surv. using corners  
found



HC

H - 13' Tol. N83°E 13.8'  
8' - N10W 18.9'  
COR. BT. CODE  
A B C D E  
F G H I J  
K L M N O  
P Q R S T  
U V W X Y  
I - 7' Sp. N73E 5.0'  
7' - N62W 14.5'  
X - 6' 1/2" N23E 19.8'  
12" - S26E 54.0'



*William H. Stuth*

SCALE:  
0 5 10 20 CHAINS  
0 330 660 1320 FEET

LEGEND: CORNERS & LINES  
○ IRON, PIPE, OR CAP  
□ CONCRETE  
+ POST  
△ STAKE  
+ SPIKE  
● BY OTHERS  
--- BLAZED - PAINTED  
--- BLAZED  
--- APPR. - PAINTED  
--- RANDOM  
--- FENCE

OWENS-ILLINOIS  
TOMAHAWK (I) WISCONSIN  
FOREST PRODUCTS DIVISION  
Boundary Survey  
DRAWN BY Wm. H. Stuth  
DATE 4/21/83

RECORDS EXAMINED \_\_\_\_\_ DWG. NO. \_\_\_\_\_

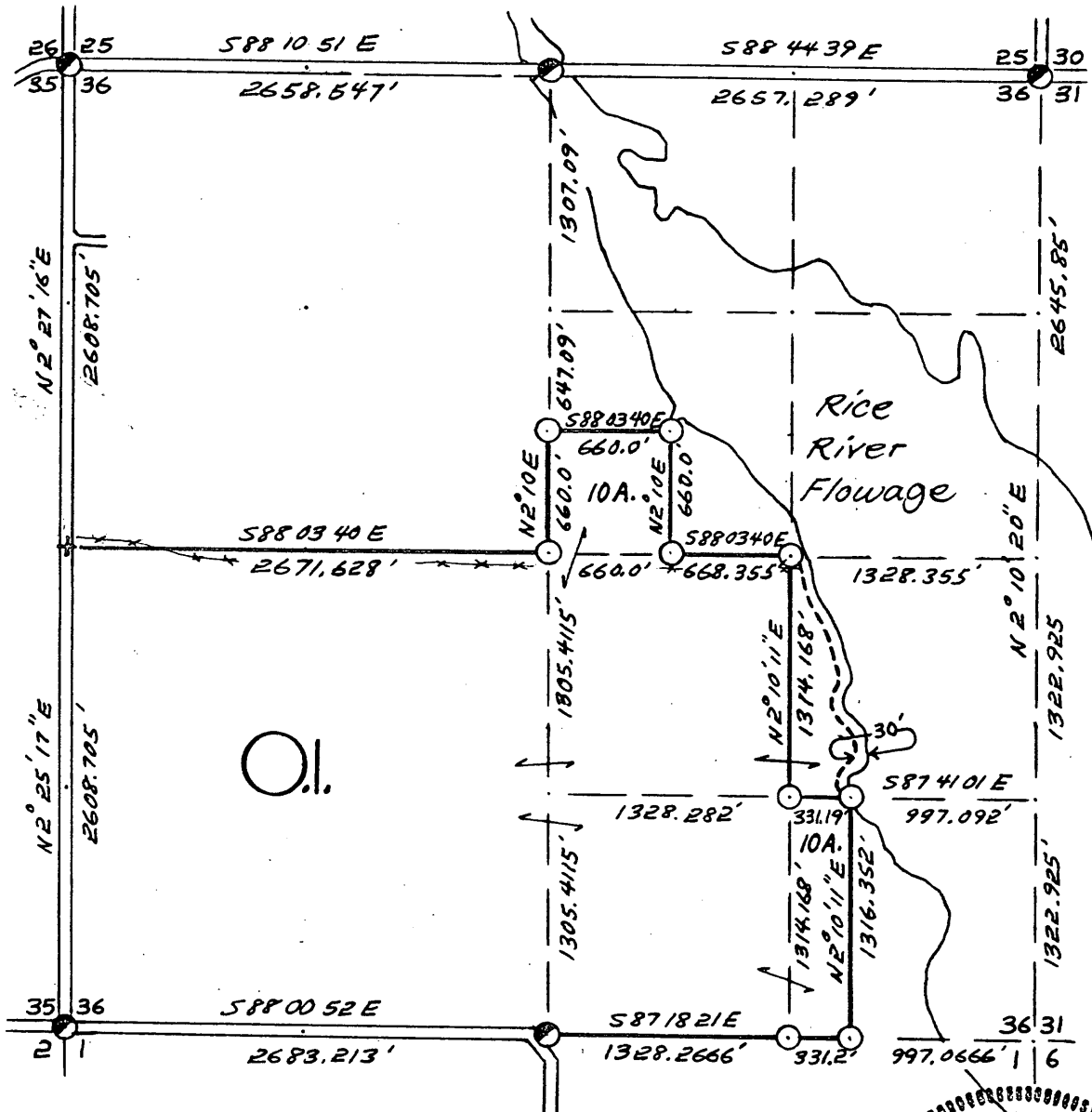
Org. Surv.  
County  
Timberland Surveying

LOCAL CONTACTS \_\_\_\_\_

REMARKS \_\_\_\_\_

Prepared By W.H. Stuth 3/9/87

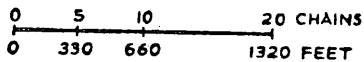
# SEC. 36, T. 36 N., R. 5 E., ONEIDA COUNTY, WIS.



COR. BT. CODE


A	B	C	D	E
F	G	H	I	J
K	L	M	N	O
P	Q	R	S	T
U	V	W	X	Y

SCALE:



LEGEND: CORNERS & LINES

- |                    |                    |
|--------------------|--------------------|
| ○ IRON PIPE OR CAP | — BLAZED - PAINTED |
| ⊕ CONCRETE         | — BLAZED           |
| ⊙ POST             | — APPR. - PAINTED  |
| △ STAKE            | --- RANDOM         |
| † SPIKE            | *** FENCE          |
| ● BY OTHERS        |                    |

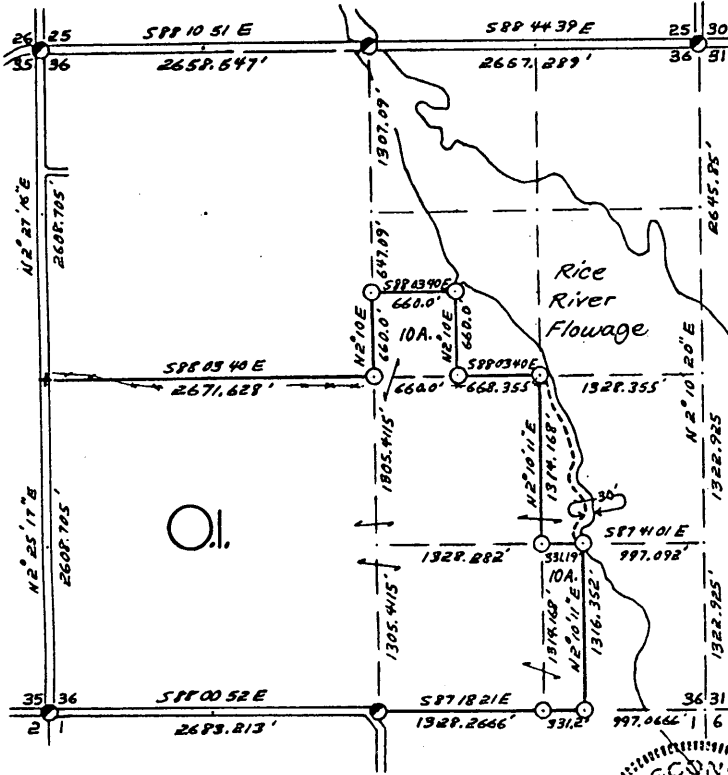


<b>OWENS-ILLINOIS</b> <small>TOMAHAWK (I) WISCONSIN</small> FOREST PRODUCTS DIVISION	
<i>Ownership Boundary Survey</i>	
DRAWN BY <i>W.H. Stuth</i>	
DATE <i>2/27/87</i>	

SEC. 36, T. 36 N., R. 5 E.,  
ONEIDA COUNTY, WIS.

B FILE


STATEMENT Transit & EDM Surv. using corners  
& evidence found



COR. BT. CODE  
A-B-C-D-E  
F-G-H-I-L  
K-L-M-N-O  
P-Q-R-S-T  
U-V-W-XY

SCALE:  
0 5 10 20 CHAINS  
0 330 660 1320 FEET

LEGEND: CORNERS & LINES  
○ IRON PIPE OR CAP ——— BLAZED-PAINTED  
⊙ CONCRETE ——— BLAZED  
⊕ POST ——— APPR. PAINTED  
△ STAKE ——— RANDOM  
+ SPIKE ——— FENCE  
○ BY OTHERS



OWENS-ILLINOIS  
TOMAHAWK WISCONSIN  
FOREST PRODUCTS DIVISION  
Ownership Boundary Survey  
DRAWN BY W.H. Stuth  
DATE 2/27/87

RECORDS EXAMINED \_\_\_\_\_ DWG. NO. \_\_\_\_\_

Org. Surv.

County

Northwoods Surveyors - Sub. N 1/2 NW 1/4 Sec.

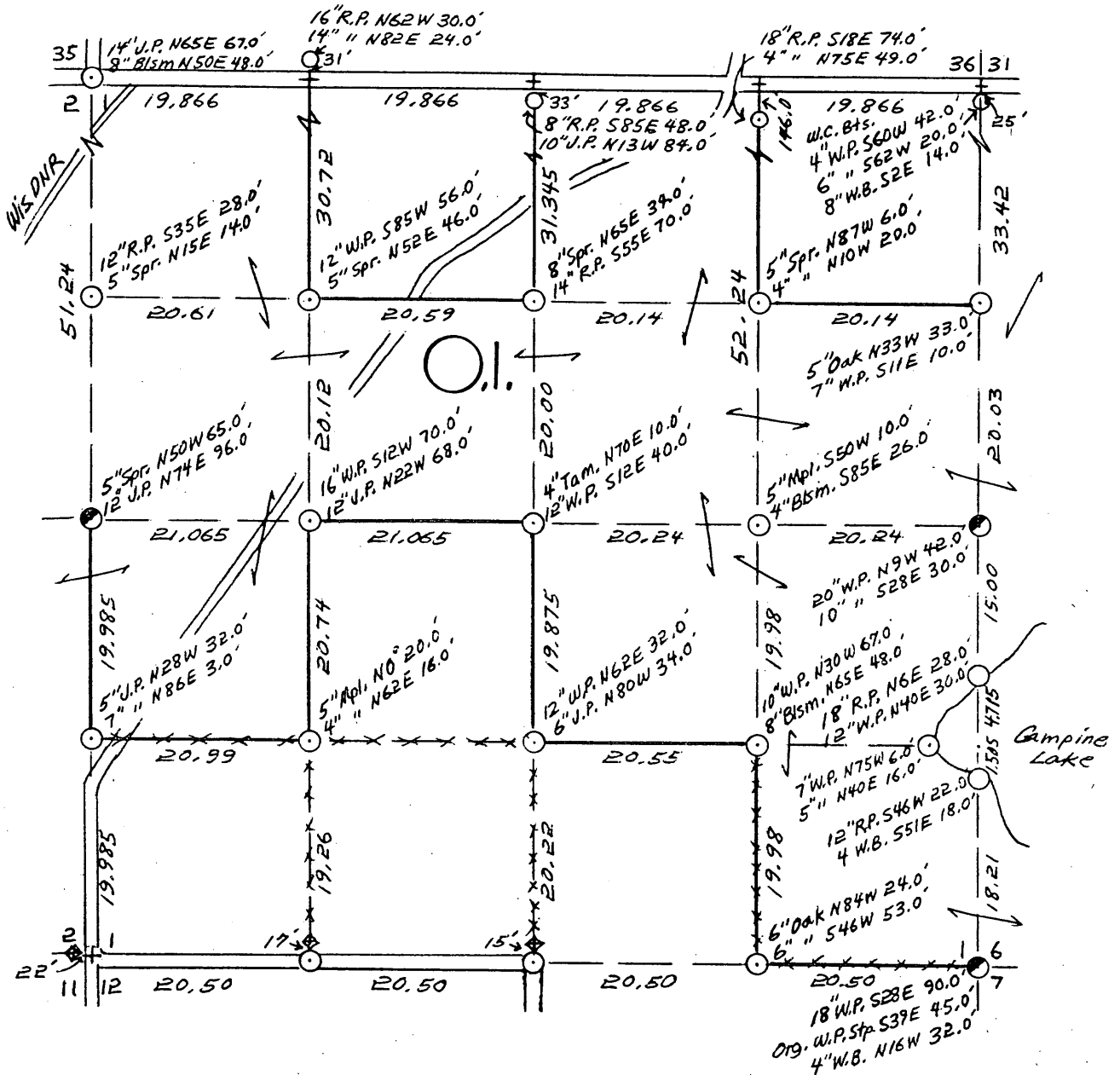
John Fisher & Ass. - Sec. exterior

LOCAL CONTACTS \_\_\_\_\_

REMARKS \_\_\_\_\_

Prepared By W.H. Stuth 3/9/87

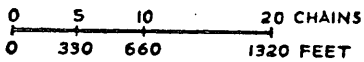
# SEC. 1, T.36 N., R. 6 E., ONEIDA COUNTY, WIS.



COR. BT. CODE

A	B	C	D	E
F	G	H	I	J
K	L	M	N	O
P	Q	R	S	T
U	V	W	X	Y

SCALE:



LEGEND: CORNERS & LINES

- |                    |                    |
|--------------------|--------------------|
| ○ IRON PIPE OR CAP | — BLAZED - PAINTED |
| ⊗ CONCRETE         | — BLAZED           |
| ⊕ POST             | — APPR. - PAINTED  |
| △ STAKE            | - - - RANDOM       |
| + SPIKE R.R.       | x x x FENCE        |
| ● BY OTHERS        |                    |

Surveyed 1956

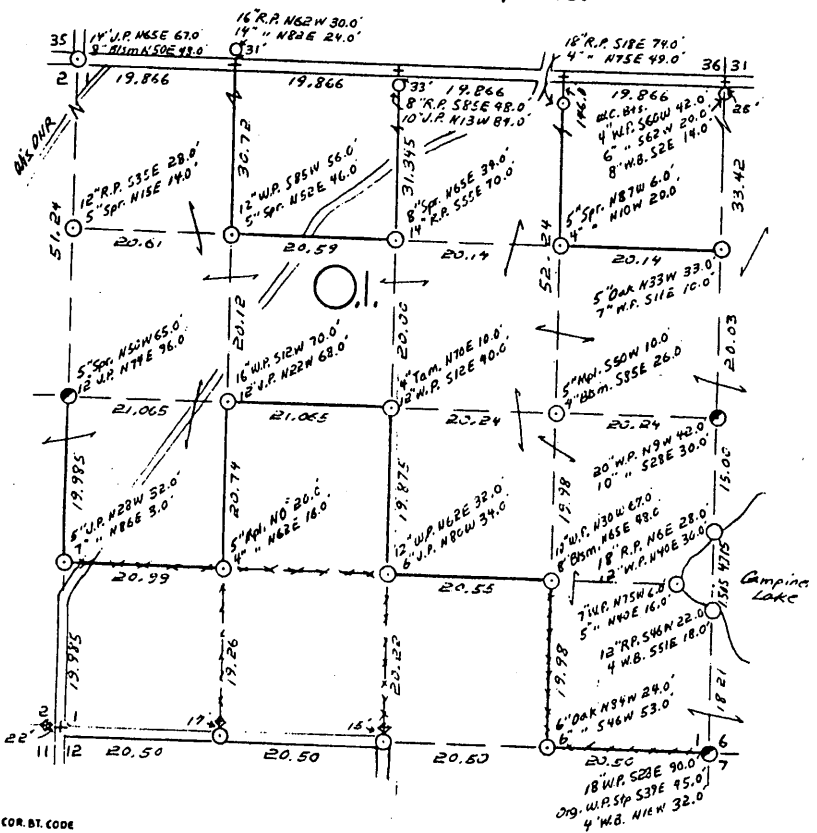
**OWENS-ILLINOIS**  
TOMAHAWK (I) WISCONSIN  
FOREST PRODUCTS DIVISION

*Ownership Boundary Survey*

DRAWN BY *W.H. Staith*

DATE *12/10/86*

SEC. 1, T.36 N., R. 6 E.,  
ONEIDA COUNTY, WIS.



- COR. BT. CODE  
 A - B - C - D - E  
 F - G - H - I - J  
 K - L - M - N - O  
 P - Q - R - S - T  
 U - V - W - X - Y

SCALE:  
 0 5 10 20 CHAINS  
 0 330 660 1320 FEET

- LEGEND: CORNERS & LINES  
 ○ IRON PIPE OR CAP      ——— BLAZED-PAINTED  
 ⊙ CONCRETE              ⊙ BLAZED  
 ⊕ POST                    ⊕ APPR. PAINTED  
 △ STAKE                 - - - RANDOM  
 † SPIKE R.R.             ···· FENCE  
 ○ BY OTHERS

Surveyed 1956

OWENS-ILLINOIS  
 TOMAHAWK WISCONSIN  
 FOREST PRODUCTS DIVISION

Ownership Boundary Survey  
 DRAWN BY W.H. SUTTH  
 DATE 12/13/86

B FILE

STATEMENT Transit & Chain Surv. using corners  
& evidence found also Rd. 9/5 & Intersections

RECORDS EXAMINED \_\_\_\_\_ DWG. NO. \_\_\_\_\_

Org. Surv.  
County

LOCAL CONTACTS \_\_\_\_\_

REMARKS \_\_\_\_\_

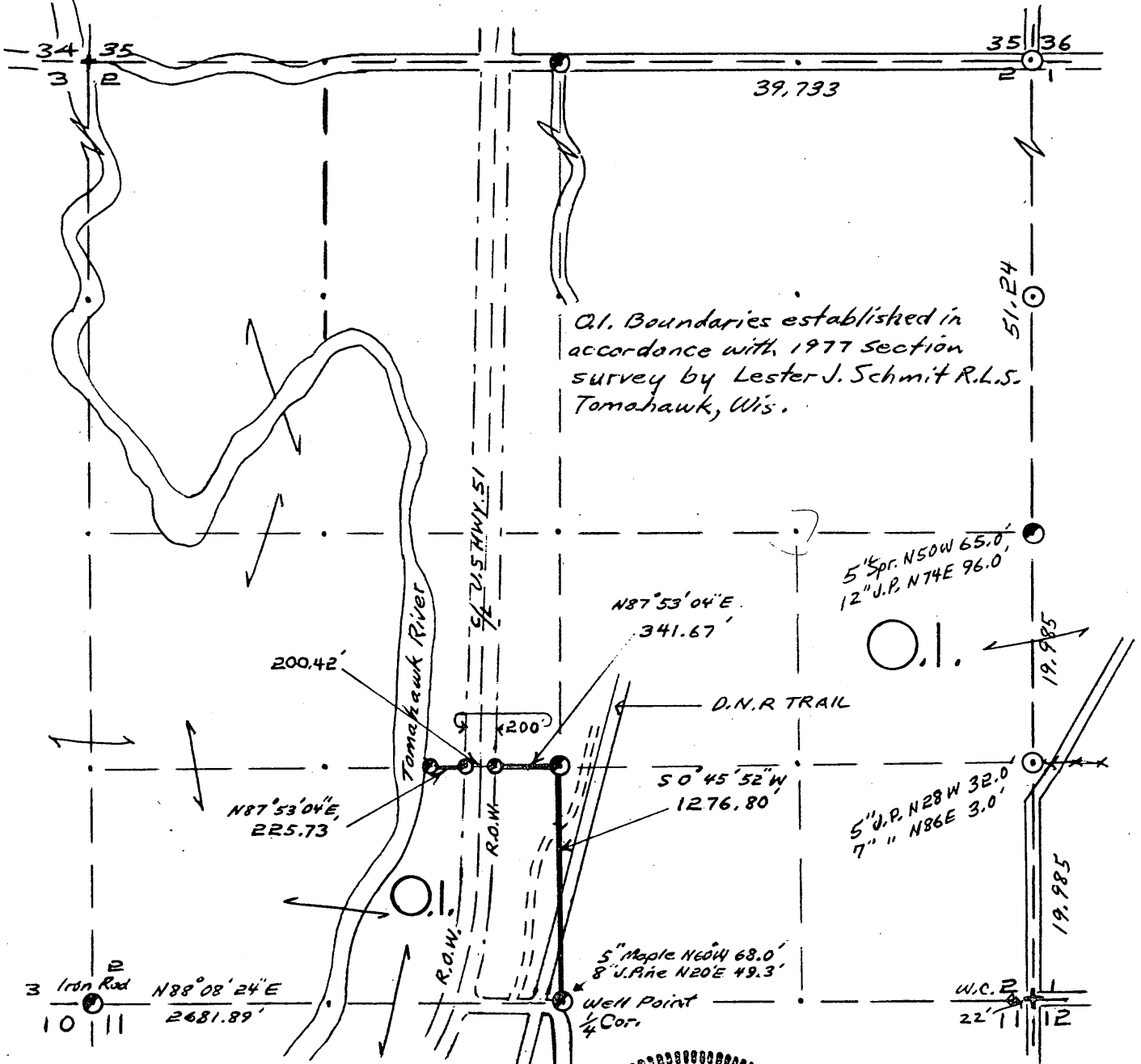
Prepared By W.H. Suth 3/9/87

OWENS-ILLINOIS

DATE 4/12/79

T.36 N R. 6 E SEC. 2

ONEIDA COUNTY, WIS.




O.I. Boundaries established in accordance with 1977 section survey by Lester J. Schmit R.L.S. Tomahawk, Wis.

LEGEND CORNERS & LINES

- ⊙ Iron Pipe or Cap
- ⊗ Concrete
- ⬠ Wood Post
- △ Stake
- X Hub
- + Spike
- BY OTHERS

- True - Blazed - Painted
- True Cut Blazed
- Approximate - Painted
- - - Random
- xxxxx Fence



MAP, BY  
W. H. Stuth  
Survey By O.I.  
William H. Stuth, R.L.S.  
S-1418  
Company Surveyor

Scale 1 1/2" = 1320.0'

OWENS-ILLINOIS

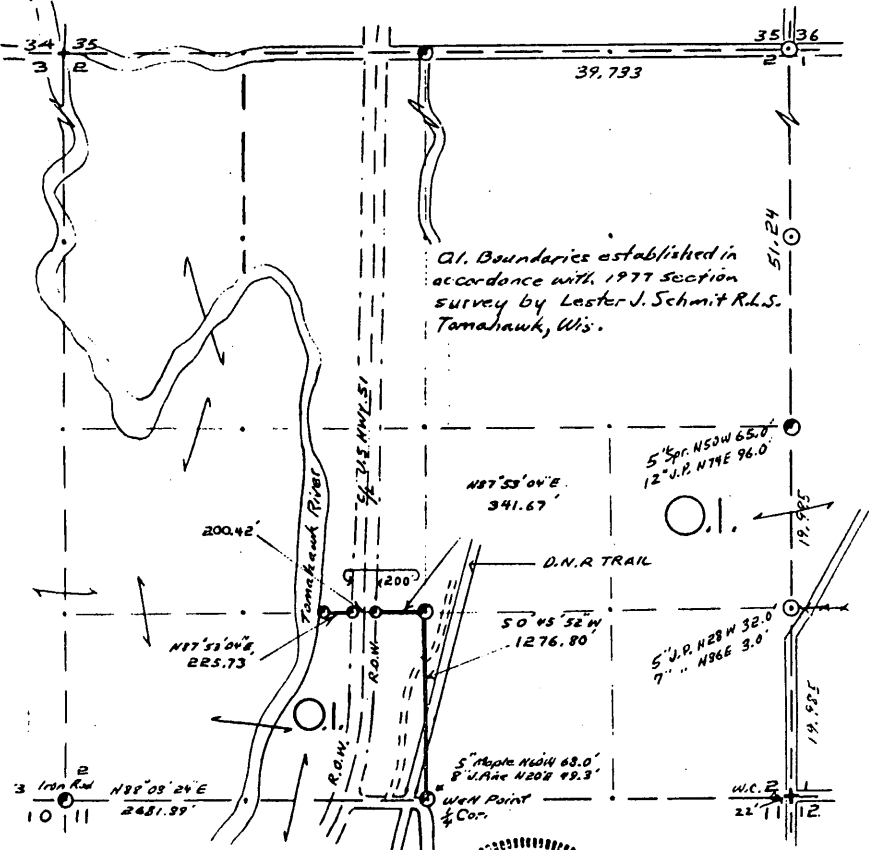
DATE 4/12/79

T.36N R. 6E SEC. 2

ONEIDA COUNTY, WIS.

B FILE

STATEMENT Transit & Chain Surv. using corners & evidence found.



O.I. Boundaries established in accordance with 1977 section survey by Lester J. Schmit R.L.S. Tamahawk, Wis.

RECORDS EXAMINED \_\_\_\_\_ DWG. NO. \_\_\_\_\_


Org. Surv.  
County  
Timberland Surveying  
Genisot Eng.

LOCAL CONTACTS \_\_\_\_\_

REMARKS \_\_\_\_\_

LEGEND CORNERS & LINES

- Iron Pipe or Cap
- ⊙ Concrete
- ⊕ Wood Post
- △ Stake
- × Hub
- + Spike
- BY OTHERS

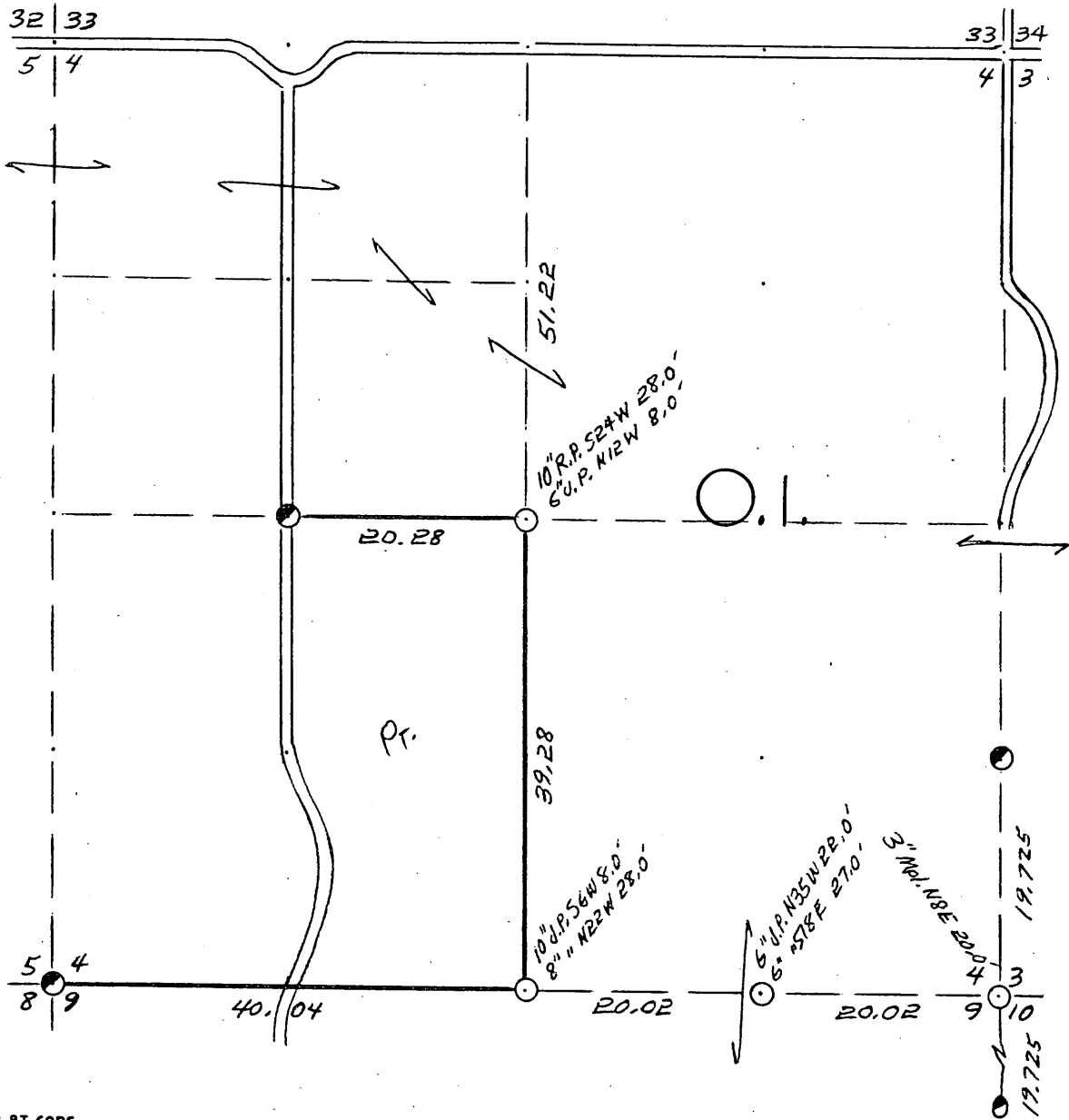


MAP BY  
W. H. Stuth  
Survey By O.I.  
William H. Stuth, R.L.S.  
S-1418  
Company Surveyor

Scale 1/2" = 1320.0'

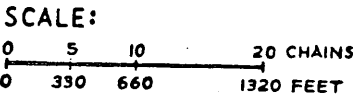
Prepared By W.H. Stuth 3/9/87

# SEC. 4, T. 36 N., R. 6 E., ONEIDA COUNTY, WIS.



COR. BT. CODE

A	B	C	D	E
F	G	H	I	J
K	L	M	N	O
P	Q	R	S	T
U	V	W	X	Y



- LEGEND: CORNERS & LINES**
- IRON PIPE OR CAP
  - ⊗ CONCRETE
  - ⊕ POST
  - △ STAKE
  - + SPIKE
  - ⊙ BY OTHERS
  - == BLAZED - PAINTED
  - BLAZED
  - == APPR. PAINTED
  - RANDOM
  - xxx FENCE

*Surveyed 1962*

**OWENS-ILLINOIS**  
TOMAHAWK WISCONSIN  
FOREST PRODUCTS DIVISION

---

*Ownership Boundary Survey*

---

DRAWN BY *W. H. Stuth*

---

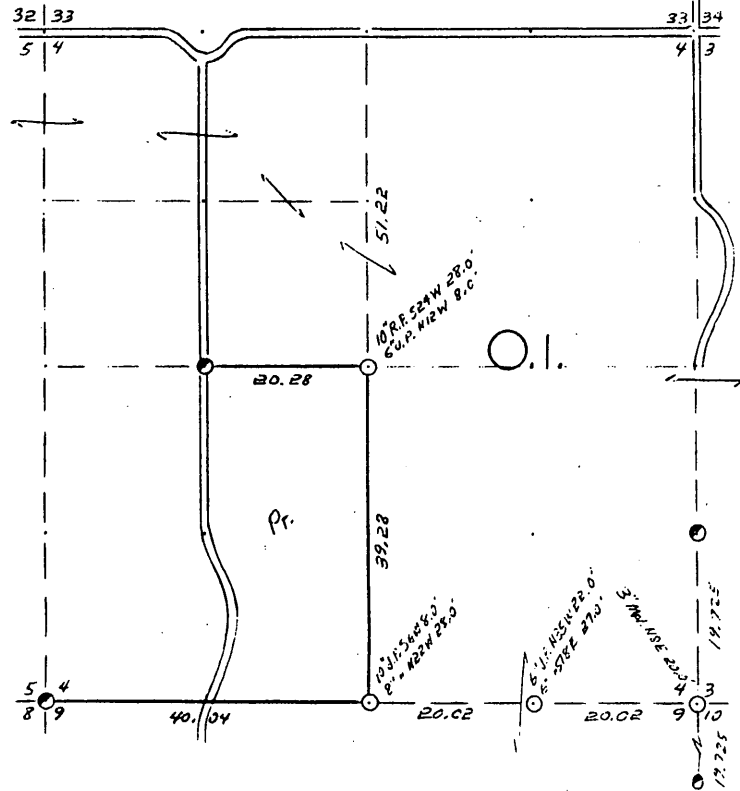
DATE *12/15/86*



SEC. 4, T.36 N., R. 6 E.,  
ONEIDA COUNTY, WIS.

B FILE

STATEMENT Staff Compass & Chain Surv. using  
corners found



COR. BY CODE  
A-B-C-D-E  
F-G-H-I-J  
K-L-M-N-O  
P-Q-R-S-T  
U-V-W-X-Y

SCALE:  
0 5 10 20 CHAINS  
0 330 660 1320 FEET

LEGEND: CORNERS & LINES  
○ IRON PIPE OR CAP ——— BLAZED - PAINTED  
⊙ CONCRETE ——— BLAZED  
⊕ POST ——— APPR. PAINTED  
△ STAKE ——— RANDOM  
+ SPIKE ——— FENCE  
○ BY OTHERS

Surveyed 1962

OWENS-ILLINOIS  
TOMAHAWK WISCONSIN  
FOREST PRODUCTS DIVISION  
Ownership Boundary Survey  
DRAWN BY W.H. Smith  
DATE 12/15/86

RECORDS EXAMINED \_\_\_\_\_ DWG. NO. \_\_\_\_\_

Org. Surv.  
County

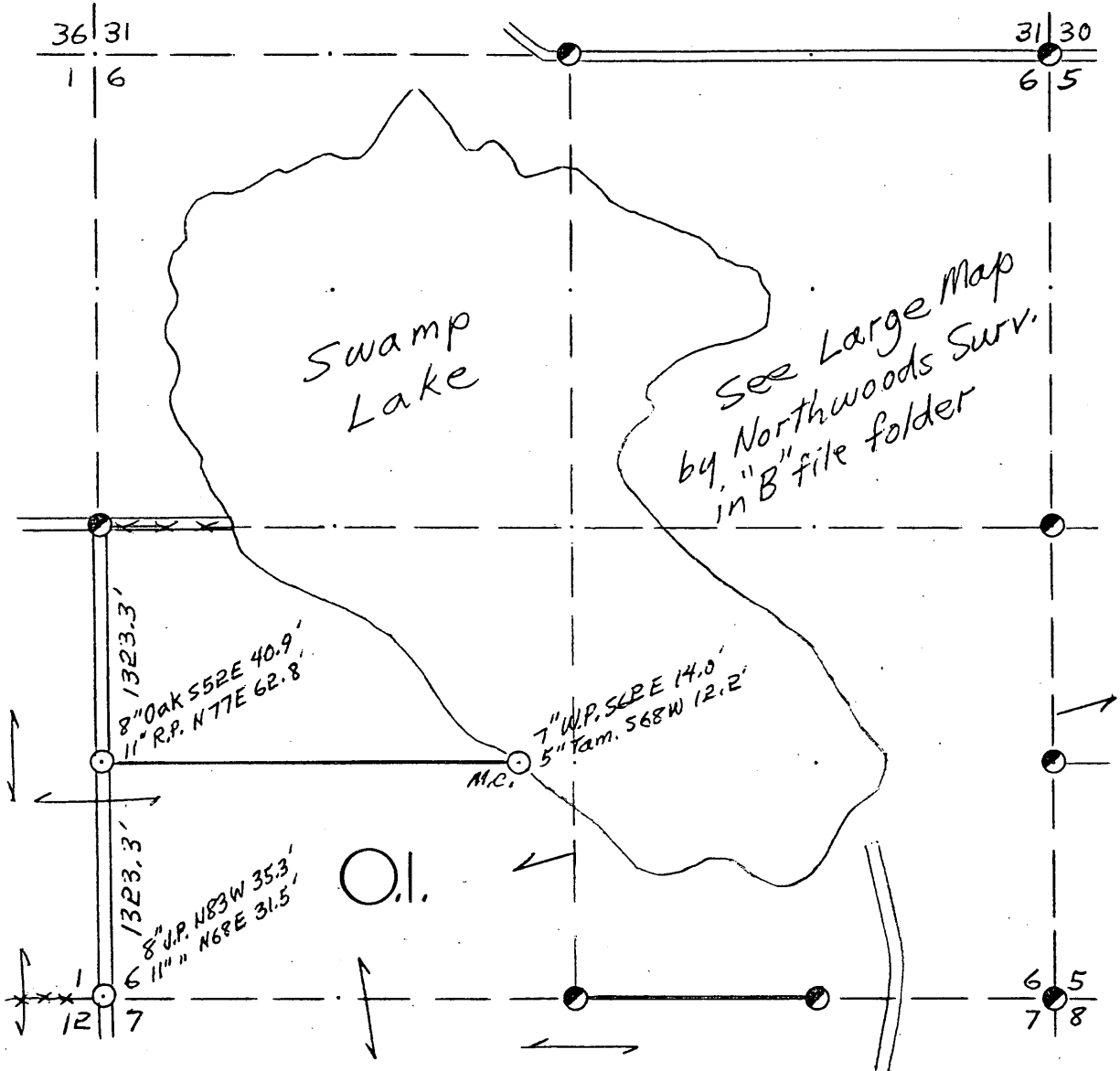
LOCAL CONTACTS \_\_\_\_\_

REMARKS \_\_\_\_\_

Prepared By W.H. Smith 3/9/87

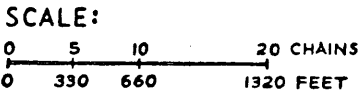
32

# SEC. 6, T.36 N., R. 6 E., ONEIDA COUNTY, WIS.



COR. BT. CODE

A	B	C	D	E
F	G	H	I	J
K	L	M	N	O
P	Q	R	S	T
U	V	W	X	Y

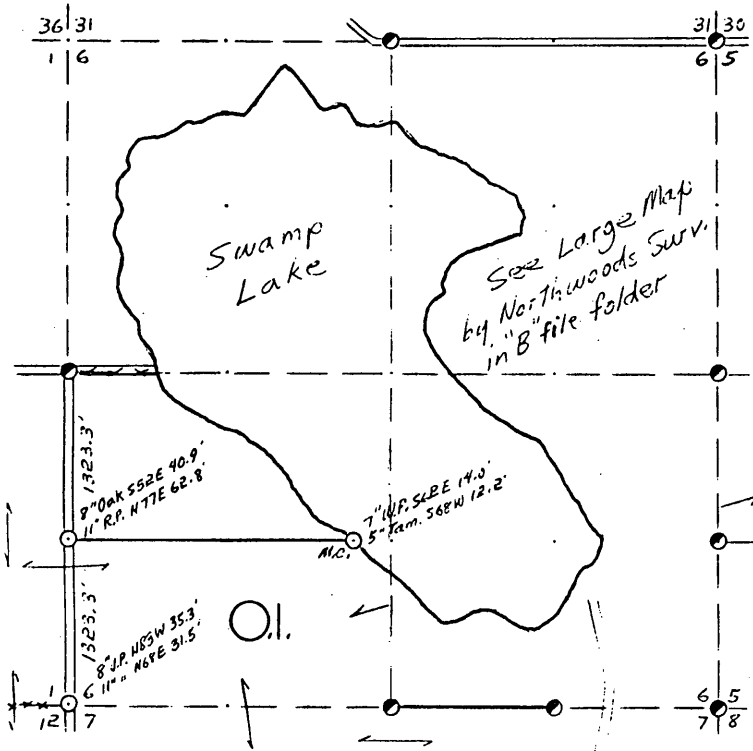


- LEGEND: CORNERS & LINES
- IRON PIPE OR CAP
  - ⊗ CONCRETE
  - ⊕ POST
  - △ STAKE
  - † SPIKE
  - BY OTHERS
  - == BLAZED - PAINTED
  - BLAZED
  - == APPR. PAINTED
  - - - RANDOM
  - xxx FENCE

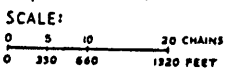
Surveyed 1952

<b>OWENS-ILLINOIS</b>	
TOMAHAWK  WISCONSIN	
FOREST PRODUCTS DIVISION	
<i>Ownership Boundary Survey</i>	
DRAWN BY <i>W.H. Steuth</i>	
DATE <i>12/15/86</i>	

SEC. 6, T.36 N., R. 6 E.,  
ONEIDA COUNTY, WIS.



- COR. BT. CODE  
A-B-C-D-E  
F-G-H-I-L  
K-L-M-N-O  
P-Q-R-S-T  
U-V-W-X-Y



- LEGEND: CORNERS & LINES
- IRON PIPE OR CAP
  - ⊙ CONCRETE
  - ⊕ POST
  - △ STAKE
  - + SPIKE
  - BY OTHERS
  - BLAZED - PAINTED
  - BLAZED
  - APPR. - PAINTED
  - RANDOM
  - ... FENCE

Surveyed 1952

**OWENS-ILLINOIS**  
TOMAHAWK WISCONSIN  
FOREST PRODUCTS DIVISION

Ownership Boundary Survey

DRAWN BY W.H. Stuth

DATE 12/15/86

B FILE

STATEMENT Transit & Chain Surv. using corners  
& evidence found

RECORDS EXAMINED \_\_\_\_\_ DWG. NO. \_\_\_\_\_

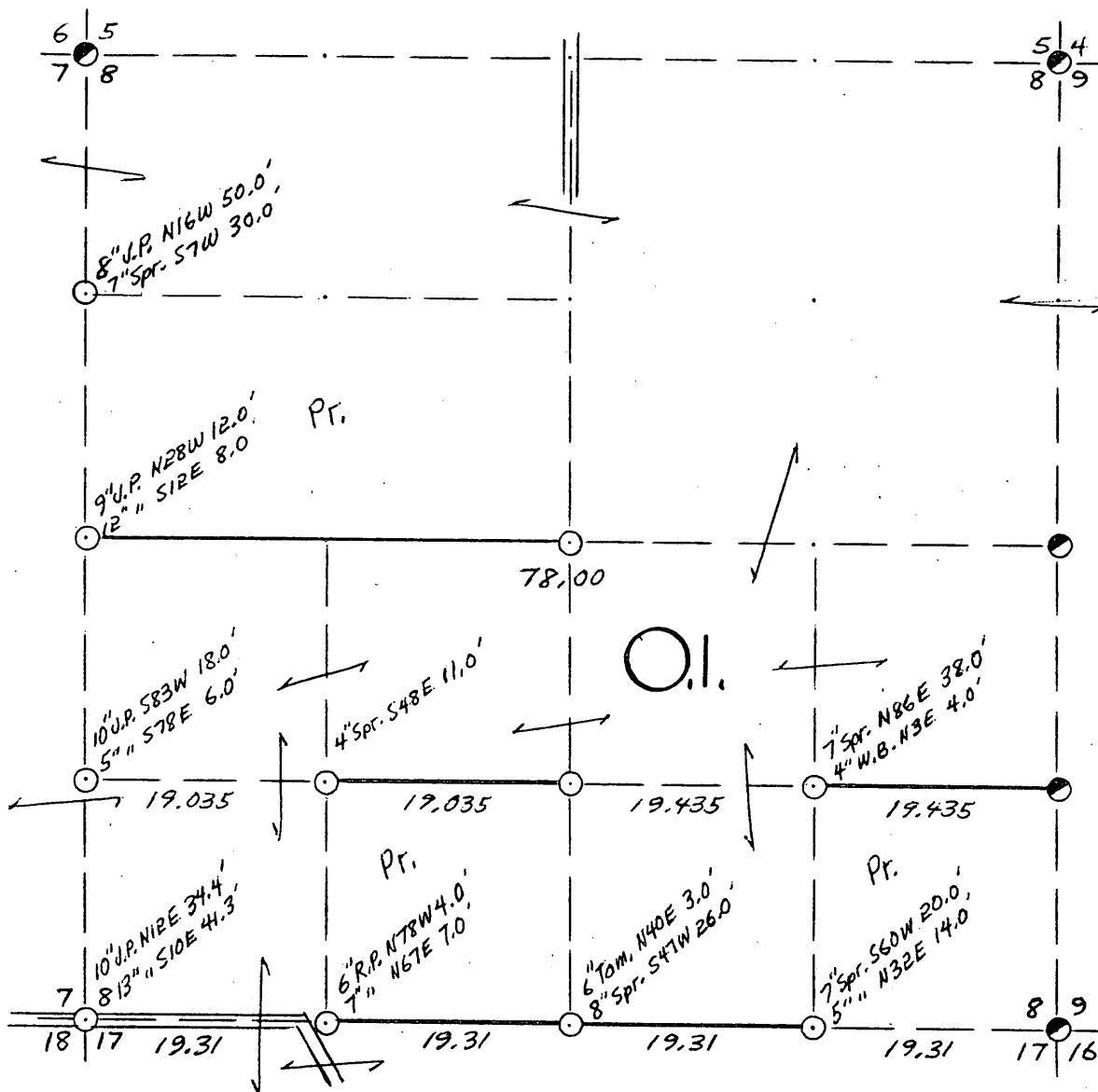
Org. Surv.  
County

LOCAL CONTACTS \_\_\_\_\_

REMARKS \_\_\_\_\_

Prepared By W.H. Stuth 3/9/87

# SEC. 8, T. 36 N., R. 6 E., ONEIDA COUNTY, WIS.



COR. BT. CODE	
A	B
C	D
E	F
G	H
I	J
K	L
M	N
O	P
Q	R
S	T
U	V
W	X
Y	

SCALE:



LEGEND: CORNERS & LINES

- |                    |                     |
|--------------------|---------------------|
| ○ IRON PIPE OR CAP | == BLAZED - PAINTED |
| ⊗ CONCRETE         | — BLAZED            |
| ⊕ POST             | == APPR. PAINTED    |
| △ STAKE            | - - - RANDOM        |
| + SPIKE            | x x x FENCE         |
| ⊙ BY OTHERS        |                     |

Surveyed 1968

**OWENS-ILLINOIS**  
TOMAHAWK (I) WISCONSIN  
FOREST PRODUCTS DIVISION

Ownership Boundary Survey

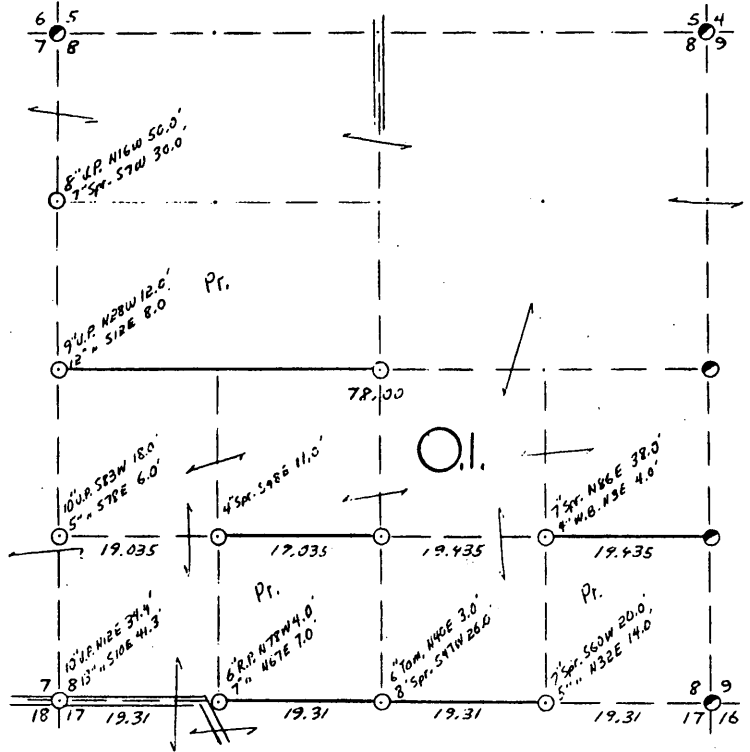
DRAWN BY W.H. Stuth

DATE 12/15/86

SEC. 8, T.36 N., R. 6 E.,  
ONEIDA COUNTY, WIS.

B FILE

STATEMENT Transit & Chain Surv. using corners  
found



- COR. BY CODE  
A-B-C-D-E  
F-G-H-I-J  
K-L-M-N-O  
P-Q-R-S-T  
U-V-W-X-Y

SCALE:  
0 5 10 20 CHAINS  
0 330 660 1320 FEET

- LEGEND: CORNERS & LINES  
 ○ IRON PIPE OR CAP      --- BLAZED - PAINTED  
 ⊙ CONCRETE              --- BLAZED  
 ⊕ POST                    --- APPR. PAINTED  
 △ STAKE                 --- RANDOM  
 † SPIKE  
 ○ BY OTHERS            --- FENCE

Surveyed 1968

**OWENS-ILLINOIS**  
TOMAHAWK WISCONSIN  
FOREST PRODUCTS DIVISION

Ownership Boundary Survey  
DRAWN BY W.H. Stuth  
DATE 12/15/86

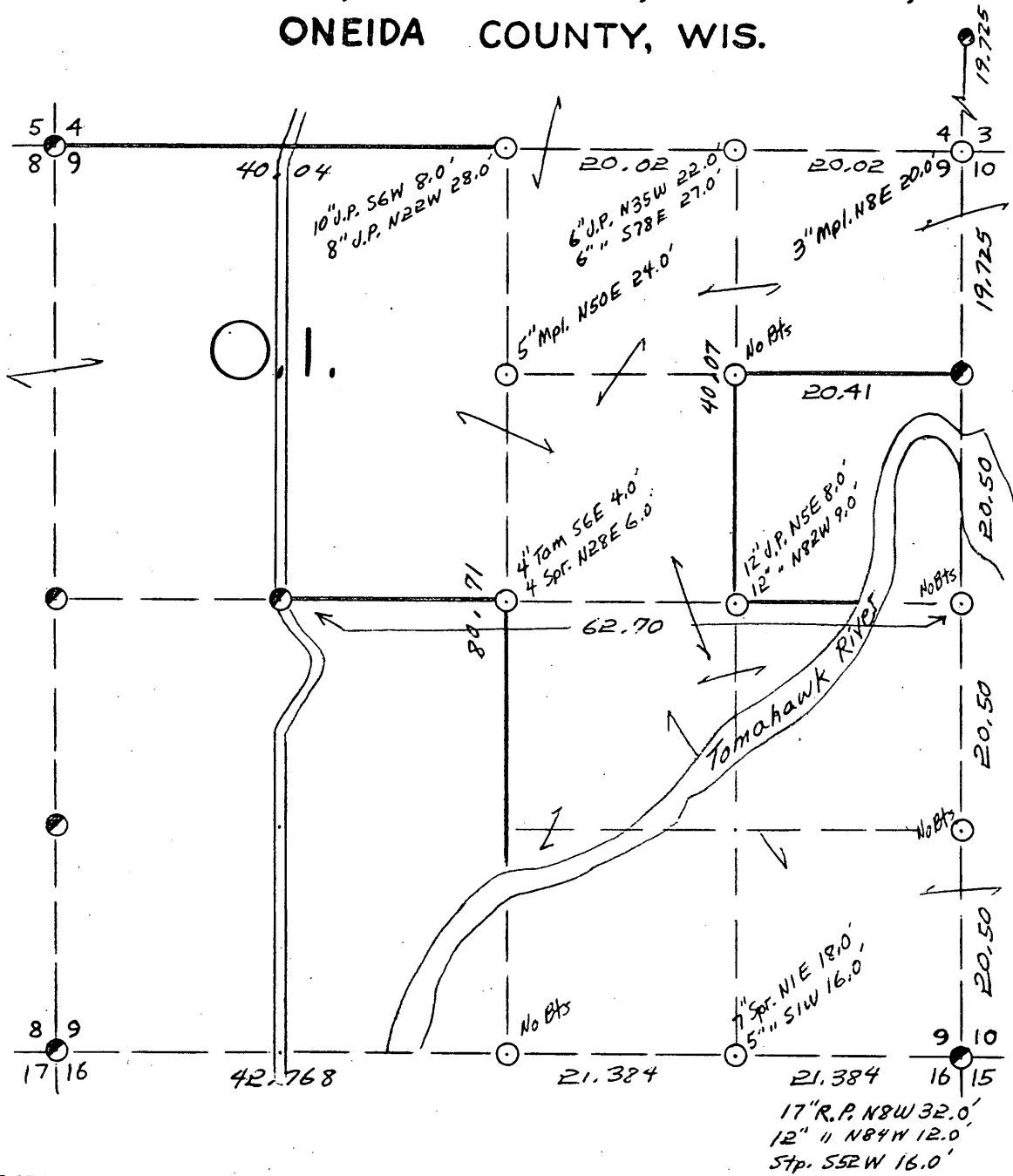
RECORDS EXAMINED \_\_\_\_\_ DWG. NO. \_\_\_\_\_  
Org. Surv.  
County

LOCAL CONTACTS \_\_\_\_\_

REMARKS \_\_\_\_\_

Prepared By W.H. Stuth 3/9/87

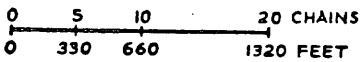
# SEC. 9, T. 36 N., R. 6 E., ONEIDA COUNTY, WIS.



COR. BT. CODE

A	B	C	D	E
F	G	H	I	J
K	L	M	N	O
P	Q	R	S	T
U	V	W	X	Y

SCALE:



LEGEND: CORNERS & LINES

- |                    |                     |
|--------------------|---------------------|
| ○ IRON PIPE OR CAP | == BLAZED - PAINTED |
| ⊙ CONCRETE         | — BLAZED            |
| ⊕ POST             | == APPR. PAINTED    |
| △ STAKE            | - - - RANDOM        |
| + SPIKE            | x x x FENCE         |
| ● BY OTHERS        |                     |

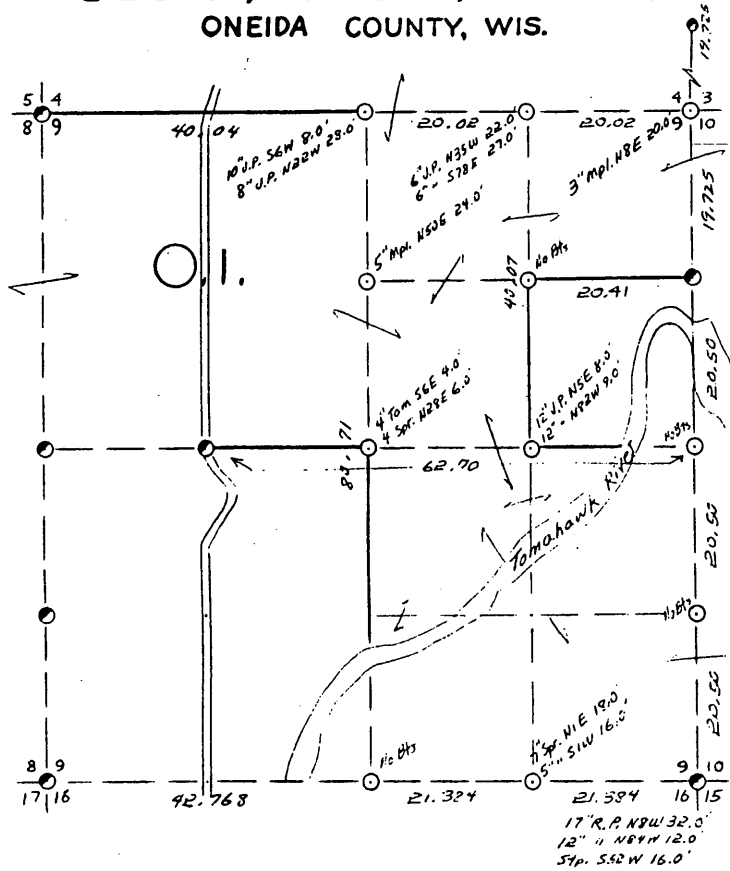
Surveyed 1963

<b>OWENS-ILLINOIS</b> <small>TOMAHAWK WISCONSIN</small> <small>FOREST PRODUCTS DIVISION</small>	
<i>Ownership Boundary Survey</i>	
DRAWN BY <i>W.H. Stuth</i>	
DATE <i>12/15/86</i>	

SEC. 9, T. 36 N., R. 6 E.,  
ONEIDA COUNTY, WIS.

B FILE

STATEMENT Staff Compass & Chain Surv. using  
corners found



COR. BY CODE  
A-B C-D E  
F-G H-I-J  
K-L M-N-O  
P-Q R-S-T  
U-V W-X-Y

SCALE:  
0 5 10 20 CHAINS  
0 330 660 1320 FEET

LEGEND: CORNERS & LINES  
 ○ IRON PIPE OR CAP      --- BLAZED - PAINTED  
 ⊙ CONCRETE              --- BLAZED  
 ⊕ POST                    --- APPR. PAINTED  
 △ STAKE                 --- RANDOM  
 + SPIKE                  --- FENCE  
 ○ BY OTHERS

Surveyed 1963

OWENS-ILLINOIS  
TOMAHAWK WISCONSIN  
FOREST PRODUCTS DIVISION

Ownership Boundary Survey

DRAWN BY W.H. STUTZ

DATE 12/15/86

RECORDS EXAMINED \_\_\_\_\_ DWG. NO. \_\_\_\_\_

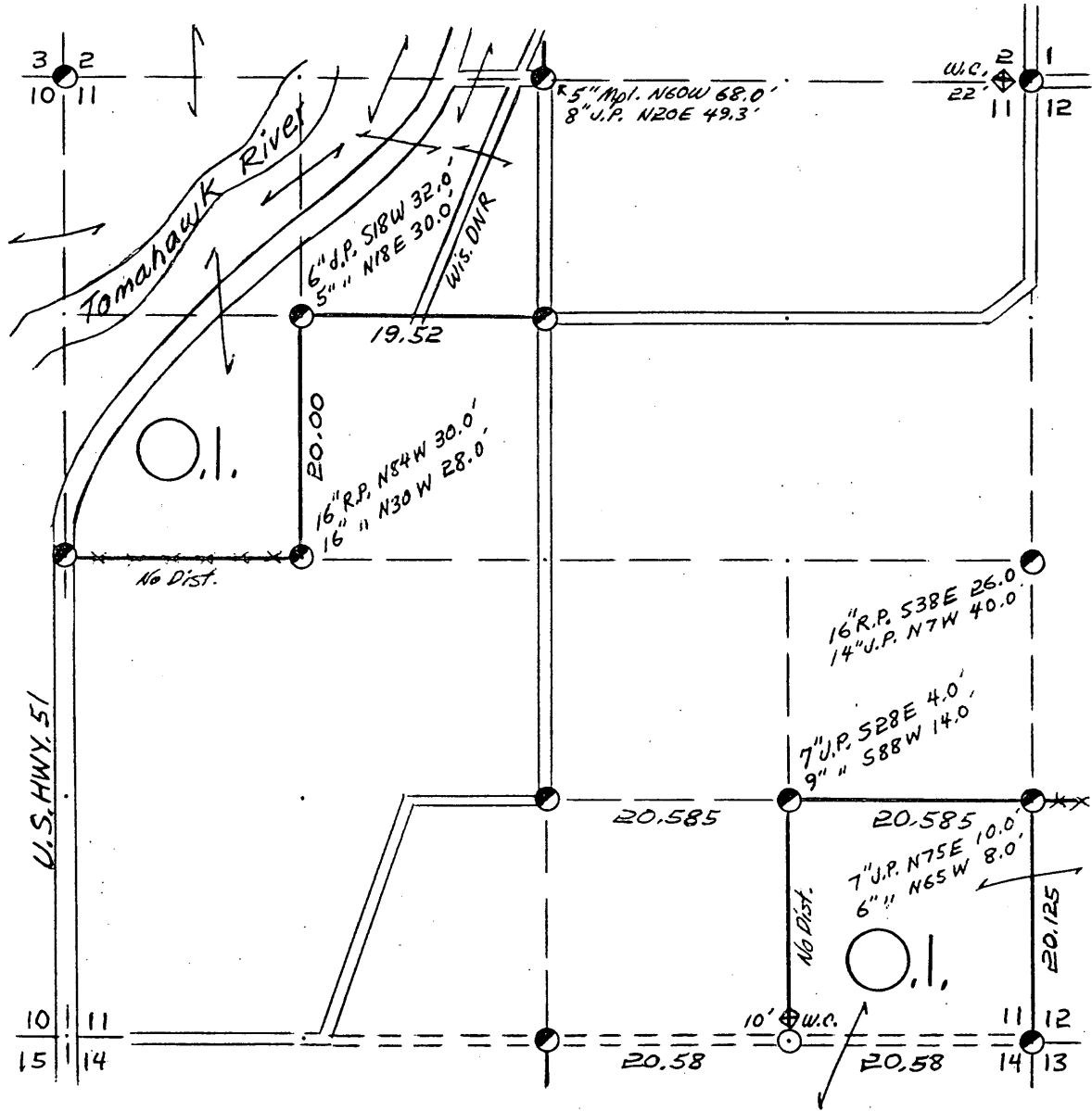
Org. Surv.  
County

LOCAL CONTACTS \_\_\_\_\_

REMARKS \_\_\_\_\_

Prepared By W.H. Stutz 3/9/87

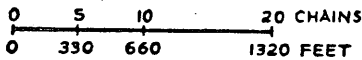
# SEC. 11, T.36 N., R. 6 E., ONEIDA COUNTY, WIS.



COR. BT. CODE

A	B	C	D	E
F	G	H	I	J
K	L	M	N	O
P	Q	R	S	T
U	V	W	X	Y

SCALE:



LEGEND: CORNERS & LINES

- |                    |                     |
|--------------------|---------------------|
| ○ IRON PIPE OR CAP | == BLAZED - PAINTED |
| ⊗ CONCRETE         | — BLAZED            |
| ⊕ POST             | == APPR. - PAINTED  |
| △ STAKE            | --- RANDOM          |
| + SPIKE            | x x x FENCE         |
| ● BY OTHERS        |                     |

Surveyed 1959 & 1962

**OWENS-ILLINOIS**  
TOMAHAWK (I) WISCONSIN  
FOREST PRODUCTS DIVISION

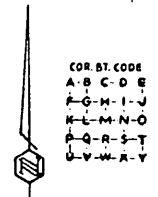
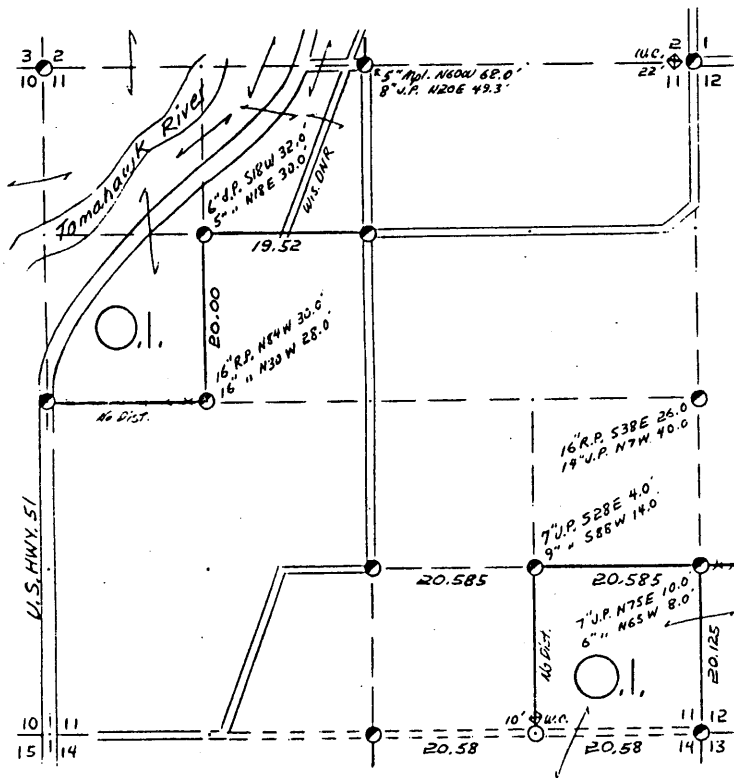
*Ownership Boundary Survey*

DRAWN BY *W.H. Stuth*

DATE *12/11/86*



SEC. 11, T.36 N., R. 6 E.,  
ONEIDA COUNTY, WIS.



COR. BT. CODE  
A-B-C-D-E  
F-G-H-I-J  
K-L-M-N-O  
P-Q-R-S-T  
U-V-W-X-Y

SCALE:  
0 5 10 20 CHAINS  
0 330 660 1320 FEET

LEGEND: CORNERS & LINES

- IRON PIPE OR CAP
- ⊙ CONCRETE
- ⊕ POST
- △ STAKE
- + SPIKE
- BY OTHERS
- BLAZED - PAINTED
- BLAZED
- APPR. PAINTED
- RANDOM
- FENCE

Surveyed 1957 & 1962

**OWENS-ILLINOIS**  
TOMAHAWK WISCONSIN  
FOREST PRODUCTS DIVISION

Ownership Boundary Survey  
DRAWN BY *W.H. Stuth*  
DATE 12/11/86

B FILE

STATEMENT Staff Compass & Chain Surv. using  
corners found

RECORDS EXAMINED \_\_\_\_\_ DWG. NO. \_\_\_\_\_

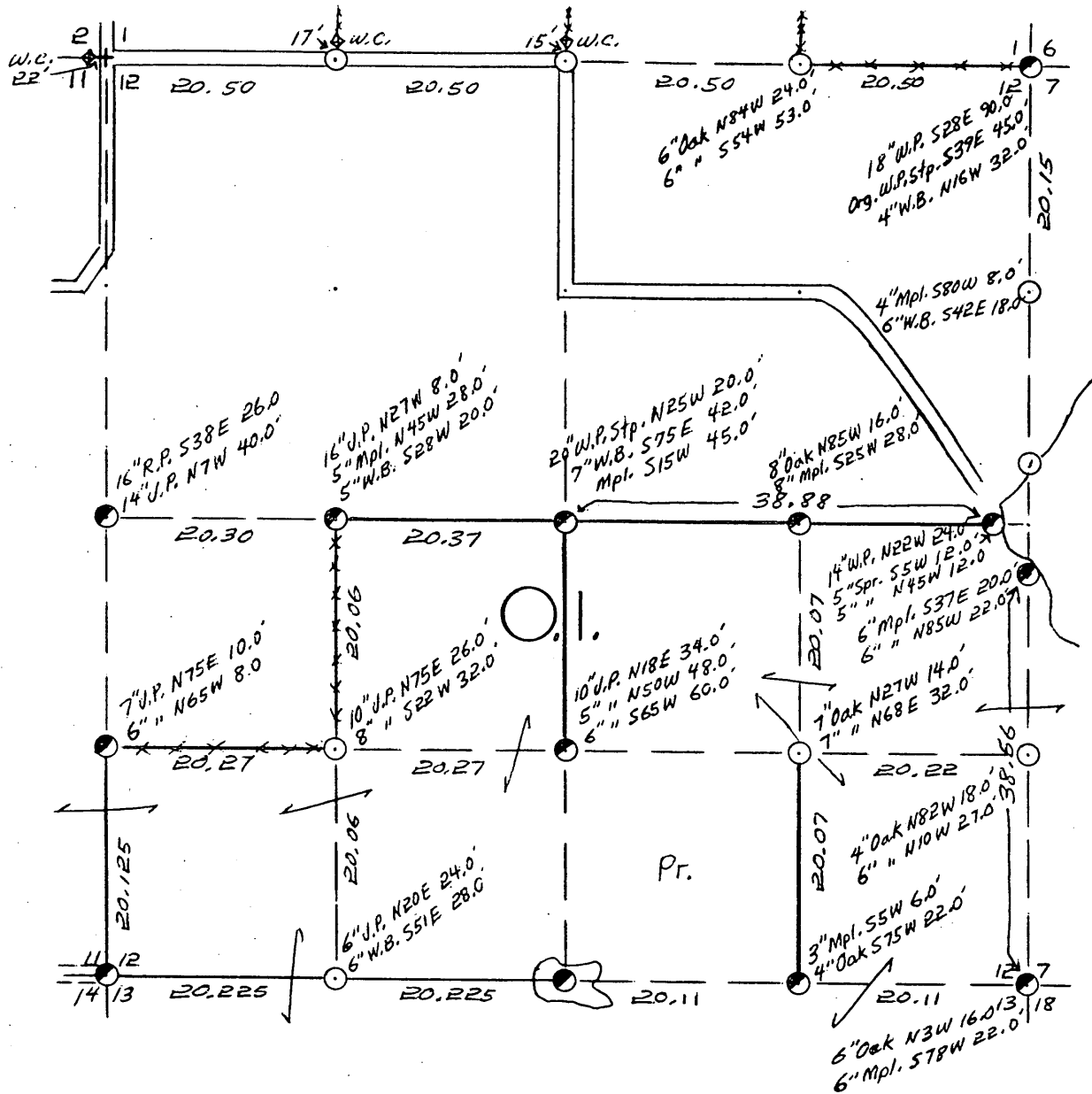
Org. Surv.  
County

LOCAL CONTACTS \_\_\_\_\_

REMARKS \_\_\_\_\_

Prepared By W.H. Stuth 3/9/87


# SEC. 12, T.36 N., R. 6 E., ONEIDA COUNTY, WIS.



COR. BT. CODE

A	B	C	D	E
F	G	H	I	J
K	L	M	N	O
P	Q	R	S	T
U	V	W	X	Y

SCALE:



LEGEND: CORNERS & LINES

- |                    |                     |
|--------------------|---------------------|
| ○ IRON PIPE OR CAP | == BLAZED - PAINTED |
| ⊗ CONCRETE         | — BLAZED            |
| ⊕ POST             | == APPR. - PAINTED  |
| △ STAKE            | - - - RANDOM        |
| † SPIKE            | × × × FENCE         |
| ● BY OTHERS        |                     |

Surveyed 1957

**OWENS-ILLINOIS**  
TOMAHAWK WISCONSIN  
FOREST PRODUCTS DIVISION

*Ownership Boundary Survey*

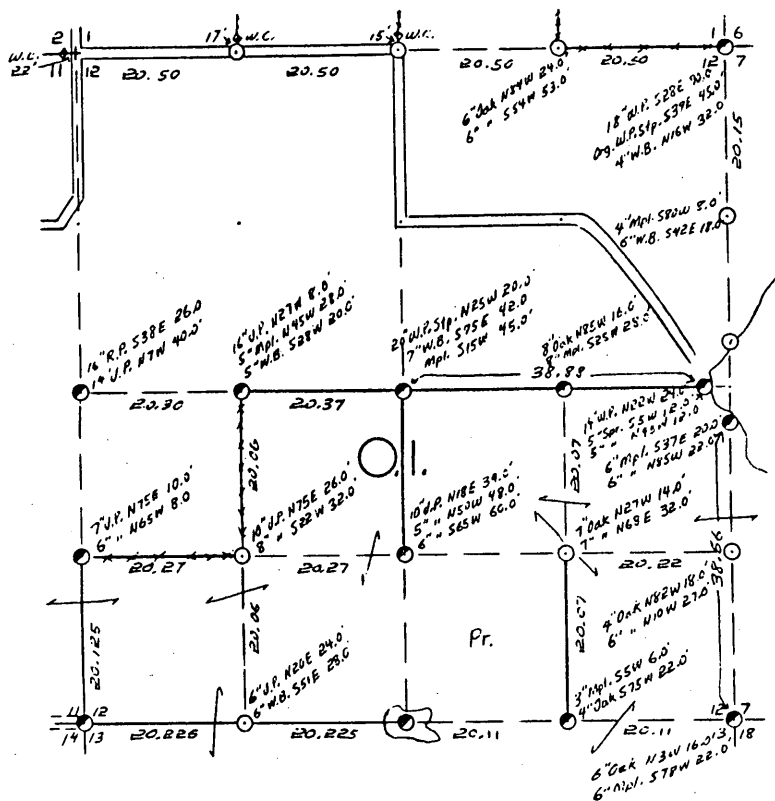
DRAWN BY *W.H. Stuth*

DATE *12/10/56*

SEC. 12, T.36 N., R. 6 E.,  
ONEIDA COUNTY, WIS.

B FILE

STATEMENT Transit - Compass & Chain Surveying  
corners found & fences



- COR. BT. CODE  
A - B - C - D - E  
F - G - H - I - J  
K - L - M - N - O  
P - Q - R - S - T  
U - V - W - X - Y

SCALE:  
0 5 10 20 CHAINS  
0 330 660 1320 FEET

- LEGEND: CORNERS & LINES  
 ○ IRON PIPE OR CAP      ——— BLAZED - PAINTED  
 ⊙ CONCRETE              ——— BLAZED  
 ⊕ POST                    ——— APPR. PAINTED  
 △ STAKE                  - - - RANDOM  
 † SPIKE                    - - - FENCE  
 ○ BY OTHERS

Surveyed 1957

**OWENS-ILLINOIS**  
TOMAHAWK WISCONSIN  
FOREST PRODUCTS DIVISION

Ownership Boundary Survey  
DRAWN BY W.H. Stuth  
DATE 12/10/56

RECORDS EXAMINED \_\_\_\_\_ DWG. NO. \_\_\_\_\_

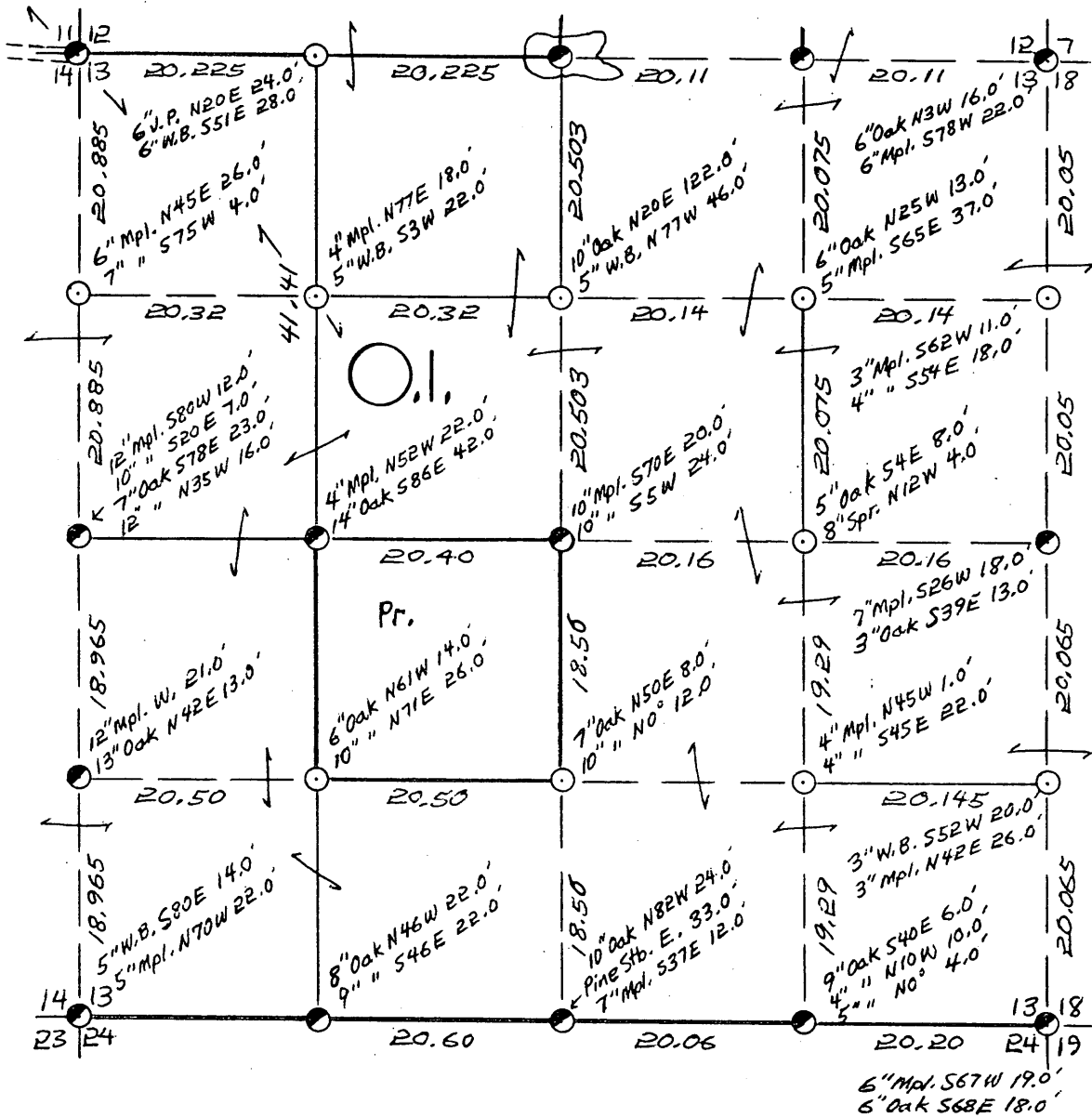
Org. Surv.  
County

LOCAL CONTACTS \_\_\_\_\_

REMARKS \_\_\_\_\_

Prepared By W.H. Stuth 3/9/87

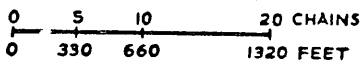
# SEC. 13, T. 36 N., R. 6 E., ONEIDA COUNTY, WIS.



COR. BT. CODE

A	B	C	D	E
F	G	H	I	J
K	L	M	N	O
P	Q	R	S	T
U	V	W	X	Y

SCALE:



LEGEND: CORNERS & LINES

- |                    |                    |
|--------------------|--------------------|
| ○ IRON PIPE OR CAP | — BLAZED - PAINTED |
| ⊗ CONCRETE         | — BLAZED           |
| ⊕ POST             | == APPR. PAINTED   |
| △ STAKE            | - - - RANDOM       |
| † SPIKE            | *** FENCE          |
| ● BY OTHERS        |                    |

Surveyed 1957

**OWENS-ILLINOIS**  
TOMAHAWK (W) WISCONSIN  
FOREST PRODUCTS DIVISION

*Ownership Boundary Survey*

DRAWN BY *W. H. Stuth*

DATE *12/11/86*

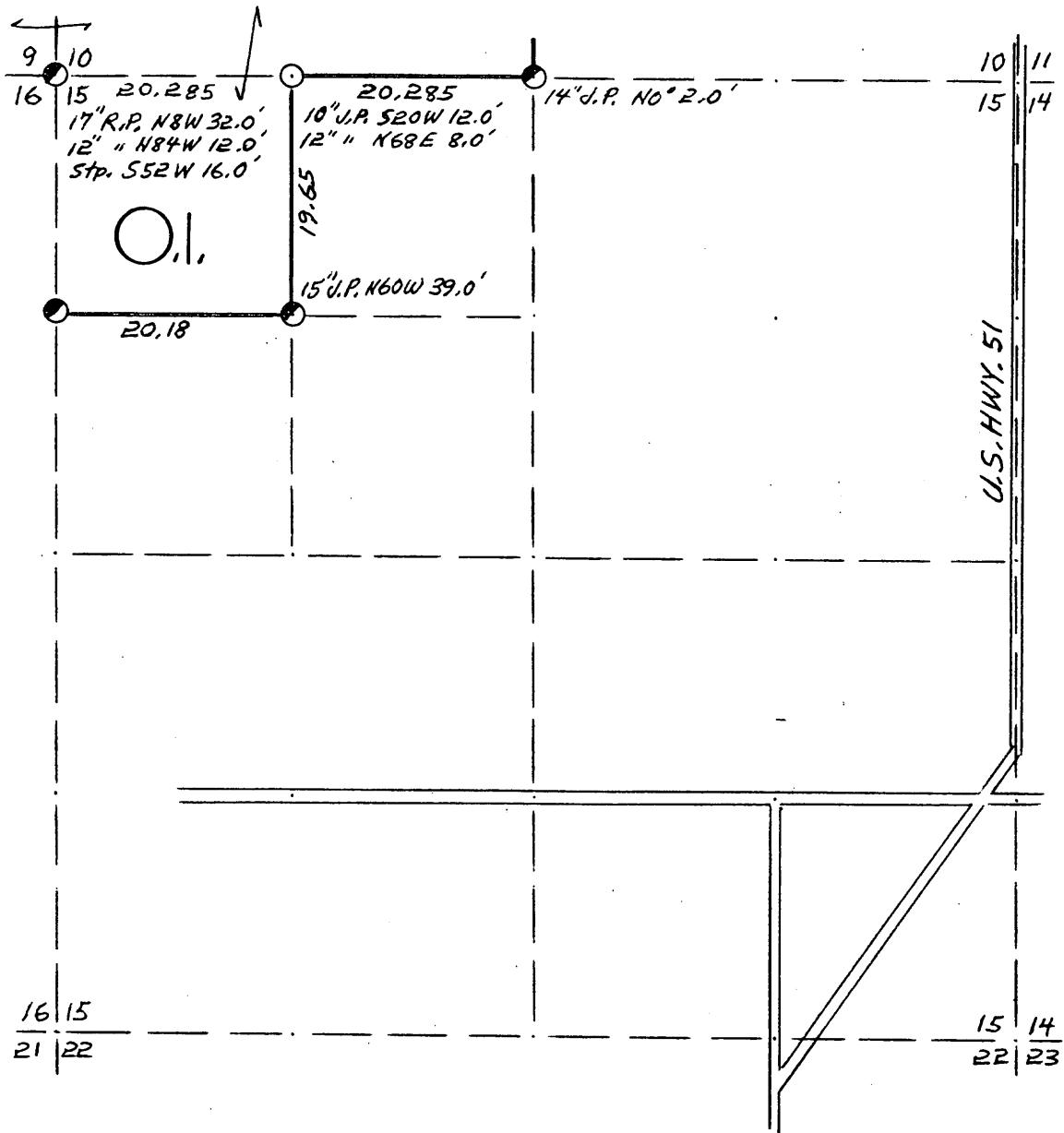




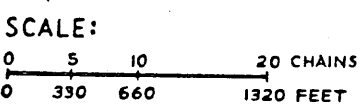


# SEC. 15, T.36 N., R. 6 E.

## ONEIDA COUNTY, WIS.



COR. BT. CODE  
 A B C D E  
 F G H I J  
 K L M N O  
 P Q R S T  
 U V W X Y



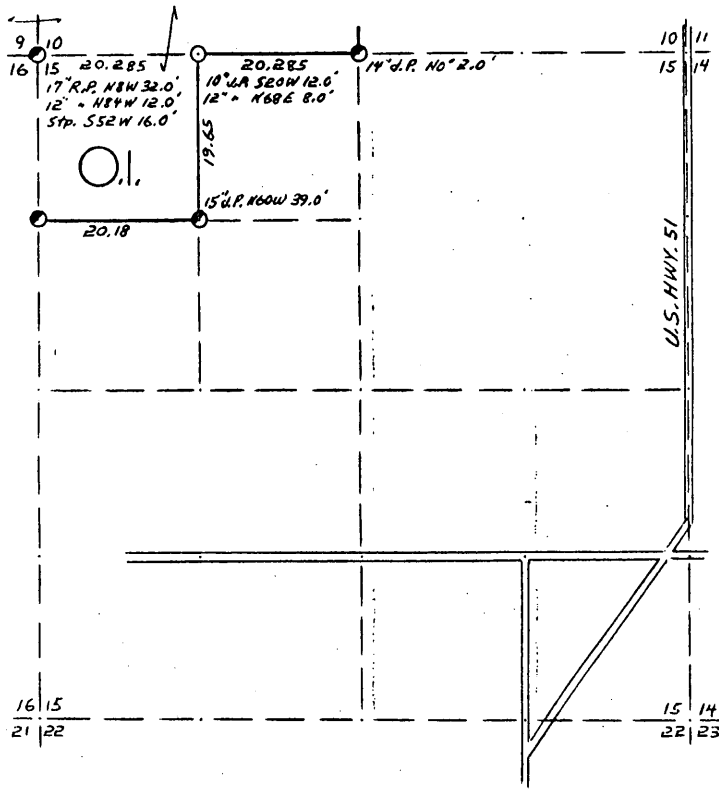
- LEGEND: CORNERS & LINES**
- IRON PIPE OR CAP
  - ⊗ CONCRETE
  - ⊕ POST
  - △ STAKE
  - † SPIKE
  - ⊙ BY OTHERS
  - == BLAZED - PAINTED
  - BLAZED
  - == APPR. - PAINTED
  - RANDOM
  - xxx FENCE

Surveyed 1960

<b>OWENS-ILLINOIS</b> <small>TOMAHAWK WISCONSIN</small> FOREST PRODUCTS DIVISION	
<i>Ownership Boundary Survey</i>	
DRAWN BY <i>W.H. Stuth</i>	
DATE <i>12/15/86</i>	



SEC. 15, T.36 N., R. 6 E.,  
ONEIDA COUNTY, WIS.



COR. BT. CODE  
A - B C D E  
F - G H I - J  
K - L - M - N - O  
P - Q - R - S - T  
U - V - W - X - Y

SCALE:  
0 5 10 20 CHAINS  
0 330 660 1320 FEET

LEGEND: CORNERS & LINES  
 ○ IRON PIPE OR CAP  
 ⊙ CONCRETE  
 ⊕ POST  
 ▲ STAKE  
 † SPIKE  
 ● BY OTHERS  
 --- BLAZED - PAINTED  
 --- BLAZED  
 --- APPR. PAINTED  
 --- RANDOM  
 --- FENCE

Surveyed 1960  
**OWENS-ILLINOIS**  
 TOMAHAWK WISCONSIN  
 FOREST PRODUCTS DIVISION  
 Ownership Boundary Survey  
 DRAWN BY W.H. Stuth  
 DATE 12/15/86

B FILE

STATEMENT Staff Compass & Chain Surv. using  
corners found

RECORDS EXAMINED \_\_\_\_\_ DWG. NO. \_\_\_\_\_

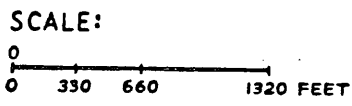
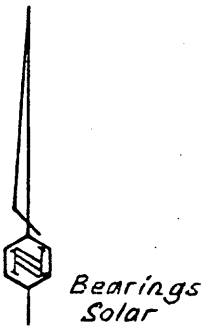
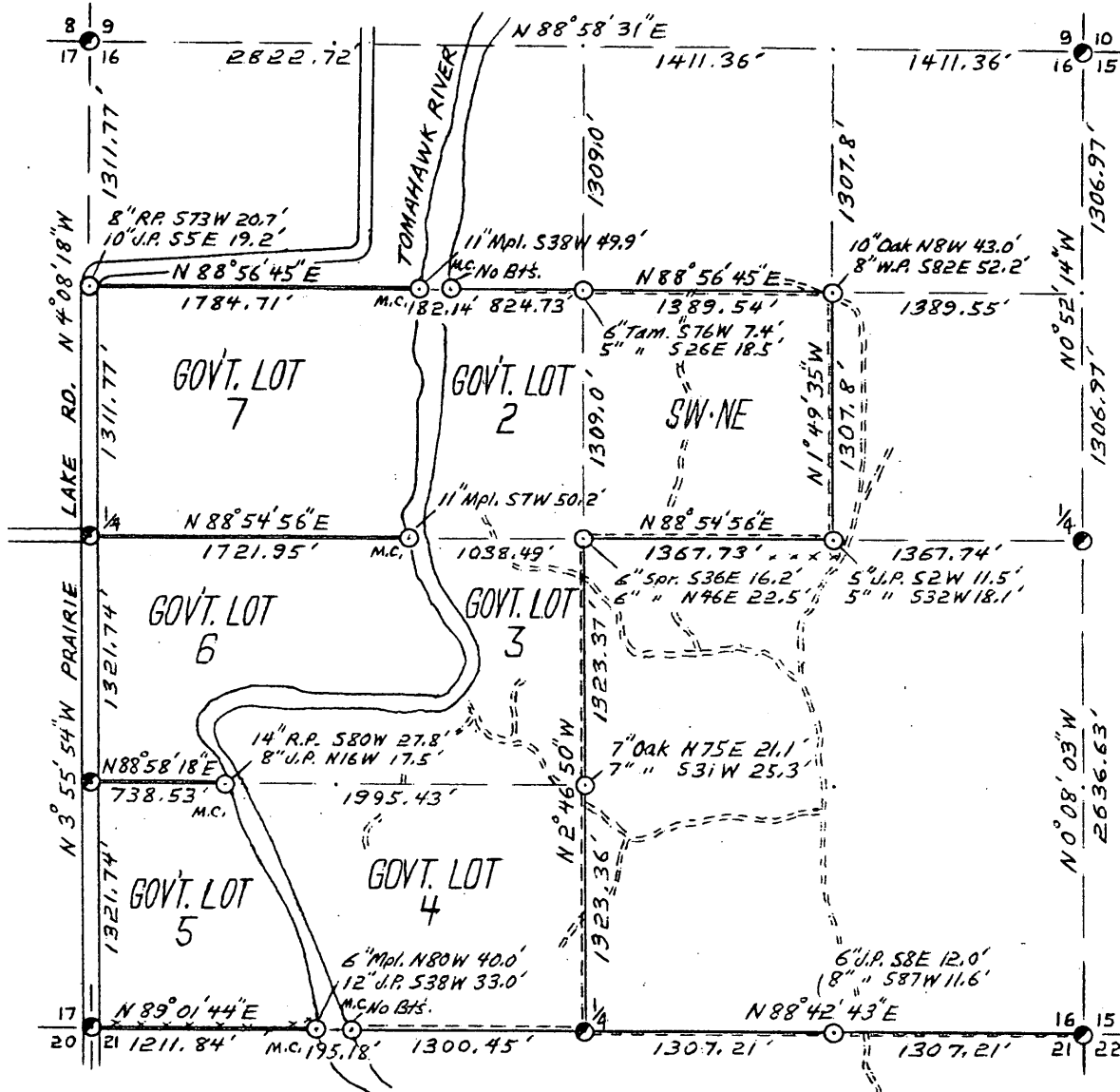
Org. Surv.  
County

LOCAL CONTACTS \_\_\_\_\_


REMARKS \_\_\_\_\_

Prepared By W.H. Stuth 3/9/87

# SEC. 16, T.36 N., R. 6 E., ONEIDA COUNTY, WIS.



- LEGEND: CORNERS & LINES
- IRON PIPE OR CAP
  - ⊕ CONCRETE
  - ⊙ POST
  - △ STAKE
  - ⊕ SPIKE
  - BY OTHERS
  - BLAZED
  - CUT ONLY
  - - - APPR. PAINTED
  - RANDOM
  - xxx FENCE



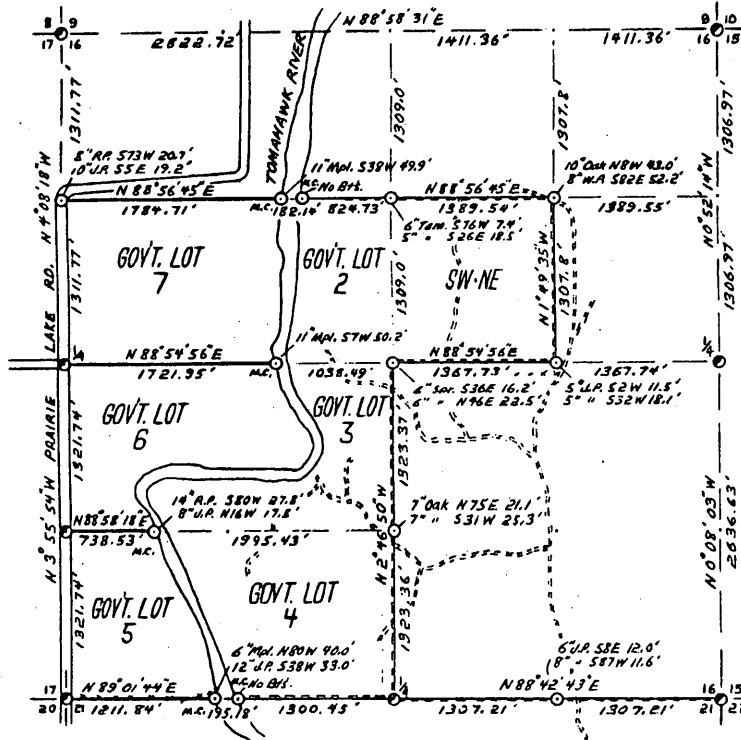
*William H. Stuth*

<b>OWENS-ILLINOIS</b> TOMAHAWK WISCONSIN FOREST PRODUCTS DIVISION	
<i>Ownership Boundary Survey</i>	
DRAWN BY <i>W. H. Stuth</i>	
DATE <i>8/8/86</i>	

SEC. 16, T.36 N., R. 6 E.,  
ONEIDA COUNTY, WIS.

B FILE

STATEMENT Transit & EDM Surv. using corners  
found

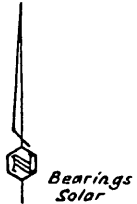


RECORDS EXAMINED \_\_\_\_\_ DWG. NO. \_\_\_\_\_

Org. Surv.  
County  
Timberland Surveying

LOCAL CONTACTS \_\_\_\_\_

REMARKS \_\_\_\_\_



SCALE:  
0 330 660 1320 FEET

LEGEND: CORNERS & LINES

- IRON PIPE OR CAP
- ⊙ CONCRETE
- ⊕ POST
- △ STAKE
- + SPIKE
- BY OTHERS
- BLAZED
- CUT ONLY
- APPR. PAINTED
- RANDOM
- FENCE



*William H. Stuth*

OWENS-ILLINOIS  
TOMAHAWK WISCONSIN  
FOREST PRODUCTS DIVISION

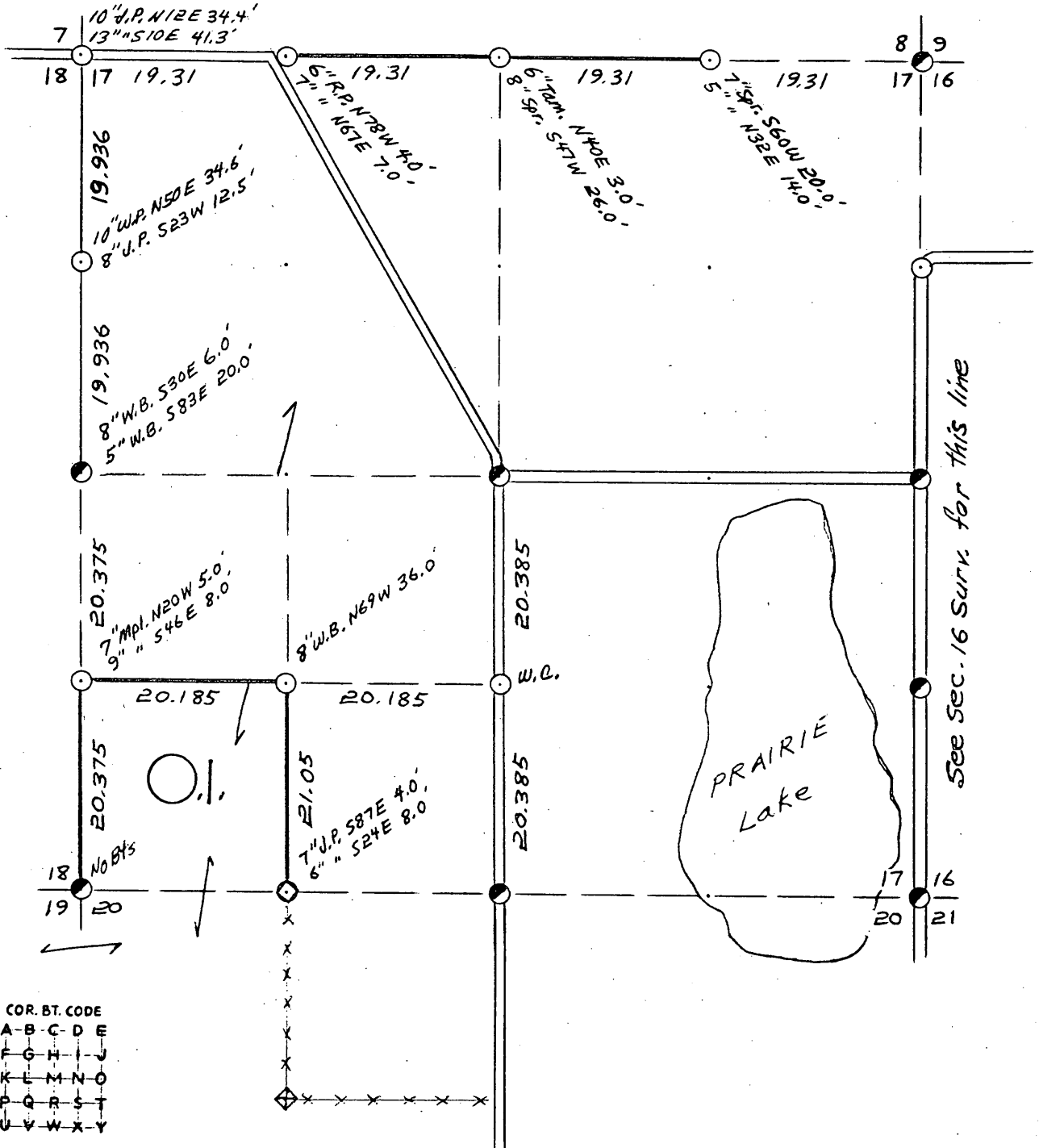
Ownership Boundary Survey

DRAWN BY W. H. Stuth

DATE 8/8/86

Prepared By W. H. Stuth 3/9/87

# SEC. 17, T.36 N., R. 6 E., ONEIDA COUNTY, WIS.



**SCALE:**  
 0 5 10 20 CHAINS  
 0 330 660 1320 FEET

**LEGEND: CORNERS & LINES**

○ IRON PIPE OR CAP	== BLAZED - PAINTED
⊗ CONCRETE	— BLAZED
⊕ POST	== APPR. PAINTED
△ STAKE	- - - RANDOM
+ SPIKE	x x x FENCE
● BY OTHERS	

*Surveyed 1960*

**OWENS-ILLINOIS**  
 TOMAHAWK ① WISCONSIN  
 FOREST PRODUCTS DIVISION

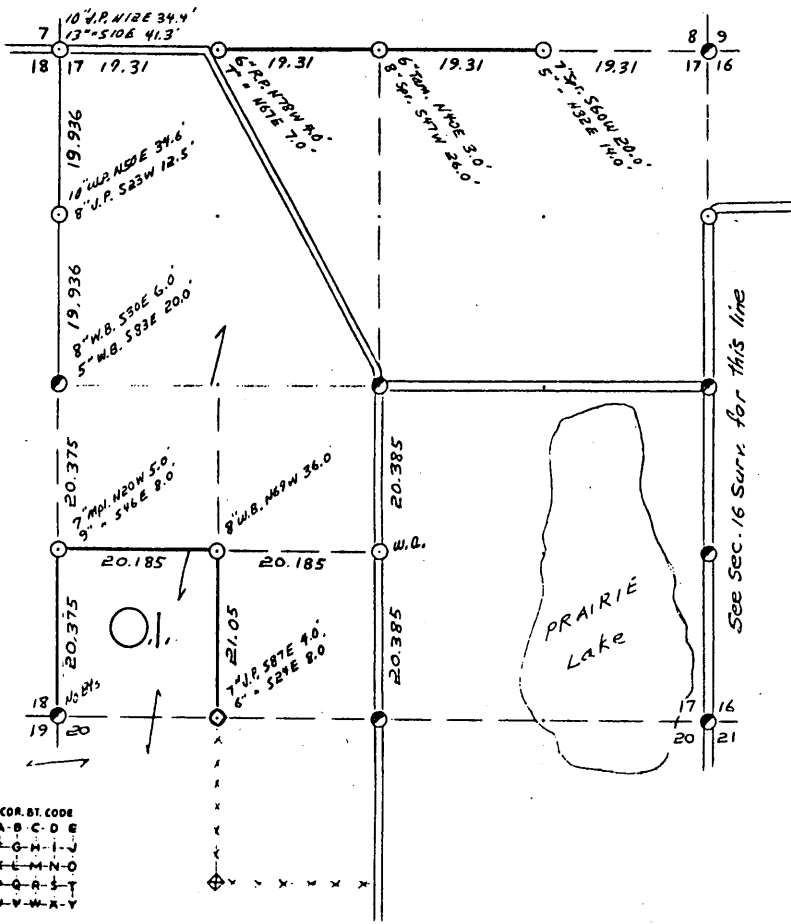
---

*Ownership Boundary Survey*

DRAWN BY *W.H. Stuth*

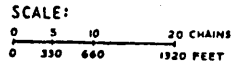
DATE *12/12/86*

SEC. 17, T.36 N., R. 6 E.,  
ONEIDA COUNTY, WIS.



COR. ST. CODE

A	B	C	D	E
F	G	H	I	J
K	L	M	N	O
P	Q	R	S	T
U	V	W	X	Y



- LEGEND: CORNERS & LINES
- IRON PIPE OR CAP
  - ⊙ CONCRETE
  - ⊕ POST
  - △ STAKE
  - ⊙ SPIKE
  - BY OTHERS
  - BLAZED - PAINTED
  - BLAZED
  - APPR. PAINTED
  - RANDOM
  - FENCE

Surveyed 1960

**OWENS-ILLINOIS**  
TOMAHAWK WISCONSIN  
FOREST PRODUCTS DIVISION

Ownership Boundary Survey  
DRAWN BY W.H. SMITH  
DATE 12/12/86

B FILE

STATEMENT Transit & Chain Surv. N 1/2 W. Line & N. Line. S 1/2 W. Line & interior SW 1/4 Sec. by Staff Compass & Chain using corners found.

RECORDS EXAMINED \_\_\_\_\_ DWG. NO. \_\_\_\_\_

Org. Surv.  
County

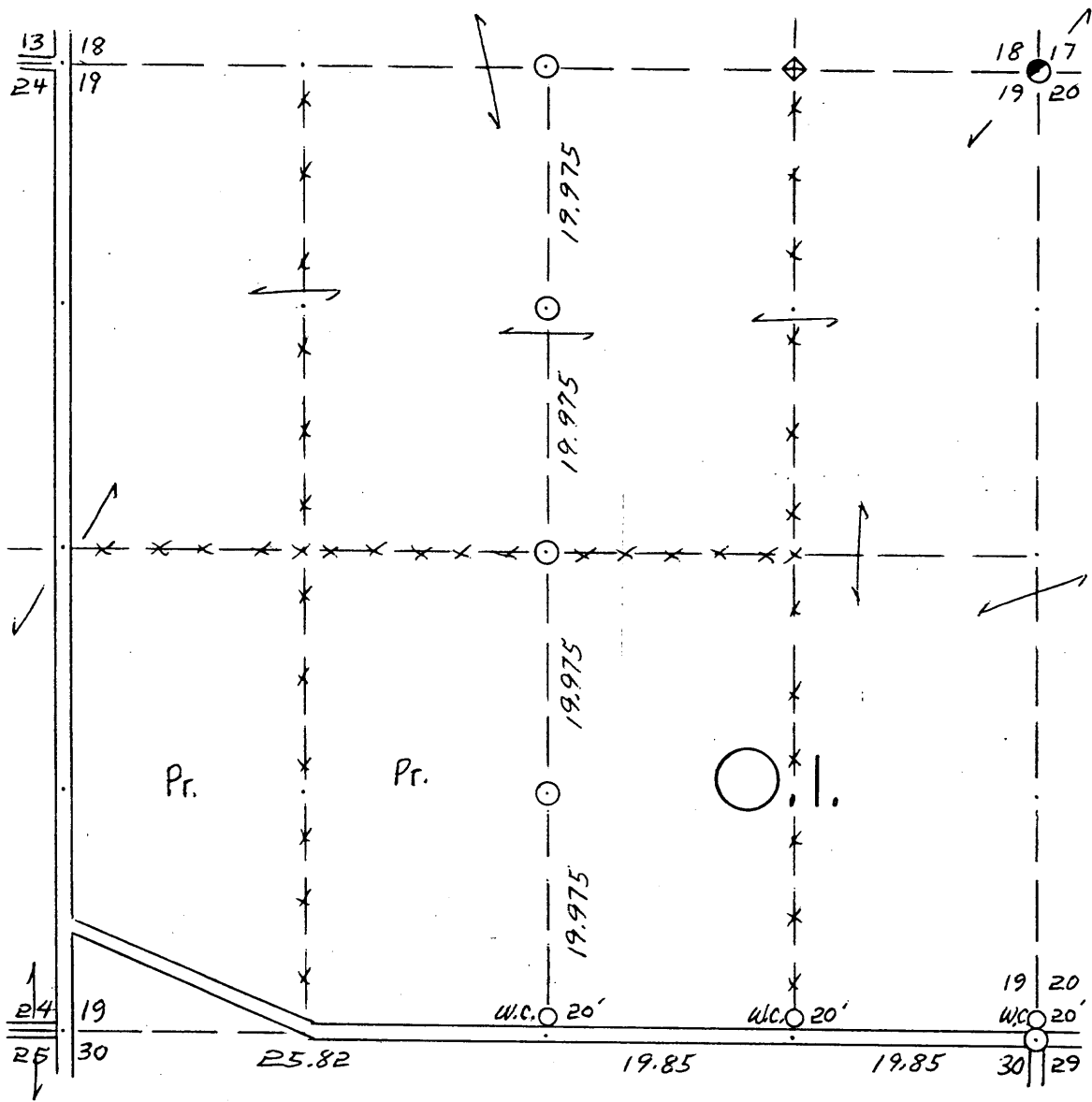
LOCAL CONTACTS \_\_\_\_\_

REMARKS \_\_\_\_\_

Prepared By W.H. Smith 3/10/87

52

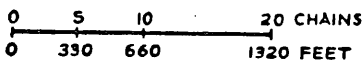
# SEC. 19 T.36 N., R. 6 E., ONEIDA COUNTY, WIS.



COR. BT. CODE  
 A-B-C-D-E  
 F-G-H-I-J  
 K-L-M-N-O  
 P-Q-R-S-T  
 U-V-W-X-Y

*No Bt's in notes*

SCALE:



LEGEND: CORNERS & LINES

- |                    |                     |
|--------------------|---------------------|
| ○ IRON PIPE OR CAP | == BLAZED - PAINTED |
| ⊙ CONCRETE         | — BLAZED            |
| ⊕ POST             | == APPR. - PAINTED  |
| △ STAKE            | - - - RANDOM        |
| + SPIKE            | x x x FENCE         |
| ⊙ BY OTHERS        |                     |

Surveyed 1955

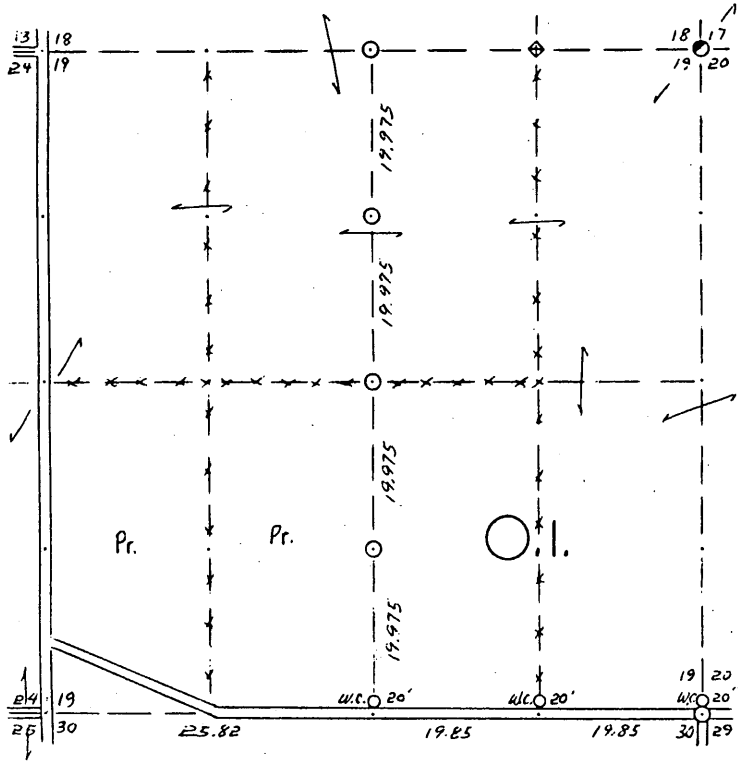
**OWENS-ILLINOIS**  
 TOMAHAWK (I) WISCONSIN  
 FOREST PRODUCTS DIVISION

*Ownership Boundary Survey*

DRAWN BY *W.H. Stuth*

DATE *12/12/86*

SEC. 19 T.36 N., R. 6 E.,  
ONEIDA COUNTY, WIS.



COR. BT. CODE  
A-B-C-D-E  
F-G-H-I-J  
K-L-M-N-O  
P-Q-R-S-T  
U-V-W-X-Y

*No Bt's in notes*

SCALE:  
0 5 10 20 CHAINS  
0 330 660 1320 FEET

LEGEND: CORNERS & LINES  
 ○ IRON PIPE OR CAP      ——— BLAZED-PAINTED  
 ⊙ CONCRETE              ——— BLAZED  
 ⊕ POST                    ——— APPR. PAINTED  
 △ STAKE                 - - - - - RANDOM  
 + SPIKE                 - - - - - FENCE  
 ⊙ BY OTHERS

Surveyed 1955

**OWENS-ILLINOIS**  
TOMAHAWK, WISCONSIN  
FOREST PRODUCTS DIVISION

*Ownership Boundary Survey*  
DRAWN BY *W.H. Stuth*  
DATE 12/12/86

Prepared By *W.H. Stuth*, 3/10/87

B FILE

STATEMENT *Compass & Chain Surv. using corners, roads, and fences found*


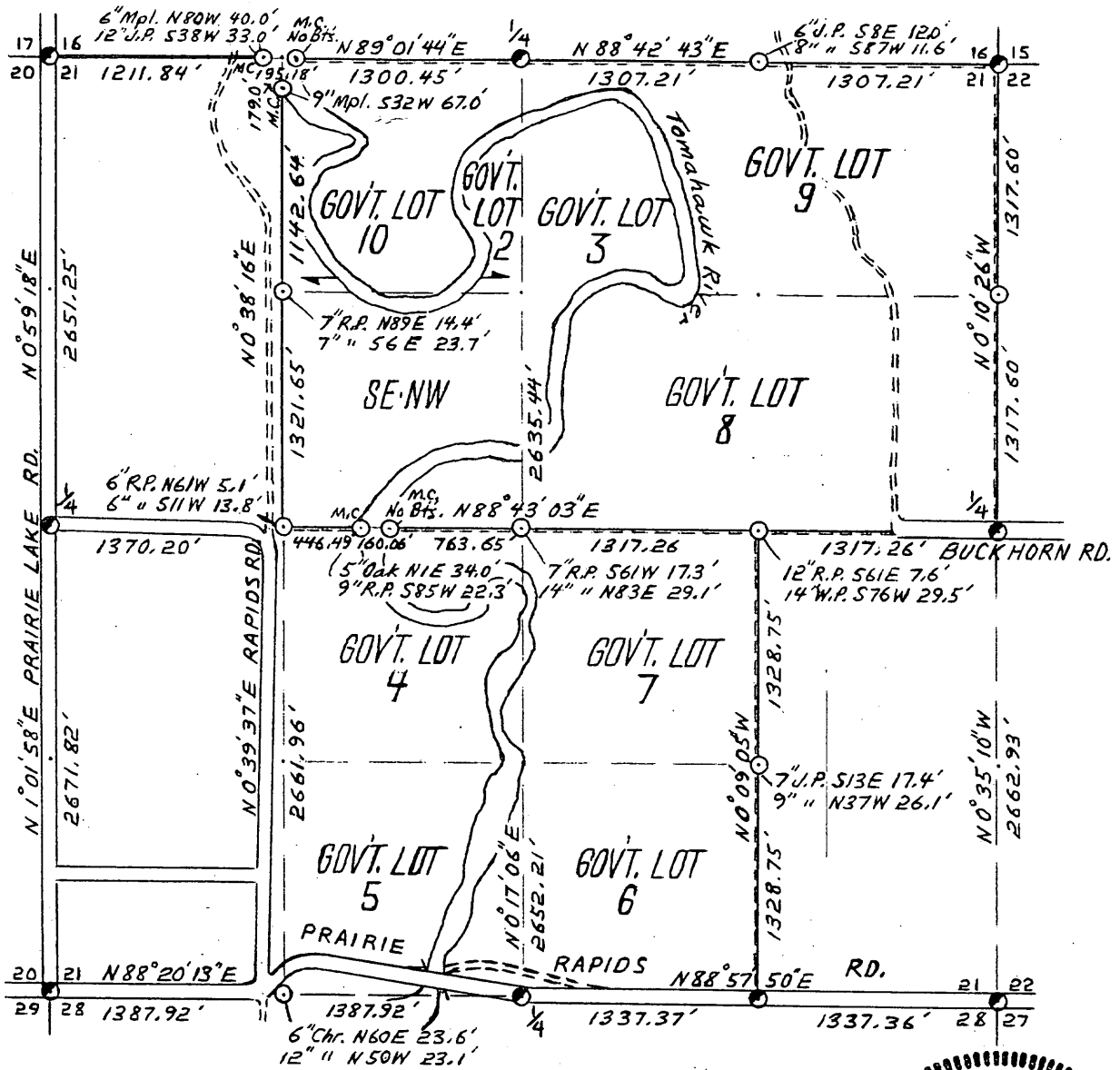
RECORDS EXAMINED \_\_\_\_\_ DWG. NO. \_\_\_\_\_  
*Org. Surv.*  
*County*

LOCAL CONTACTS \_\_\_\_\_

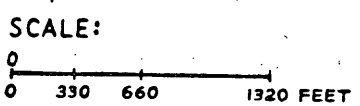
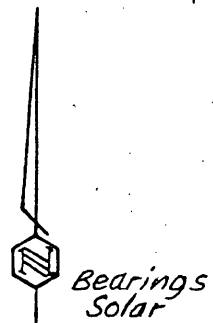
REMARKS \_\_\_\_\_

54

# SEC. 21, T. 36 N., R. 6 E., ONEIDA COUNTY, WIS.



*William H. Stuth*



- LEGEND: CORNERS & LINES**
- ⊙ IRON PIPE OR CAP
  - ⊗ CONCRETE
  - ⊕ POST
  - △ STAKE
  - + SPIKE
  - BY OTHERS
  - BLAZED
  - CUT ONLY
  - == APPR. PAINTED
  - RANDOM
  - xxx FENCE

**OWENS-ILLINOIS**  
TOMAHAWK WISCONSIN  
FOREST PRODUCTS DIVISION

*Ownership Boundary Survey*

DRAWN BY *W.H. Stuth*

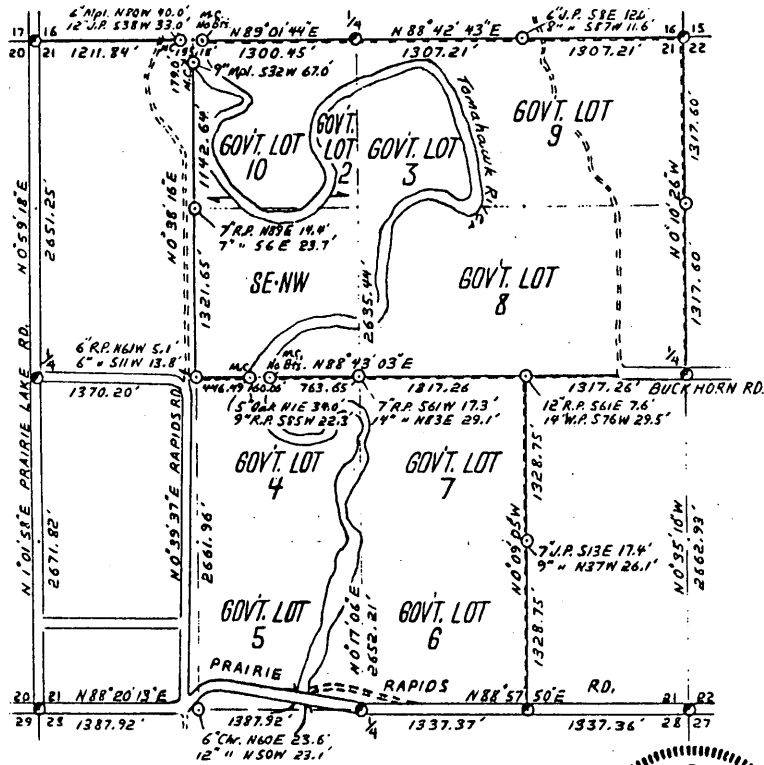
DATE *8/8/86*




SEC. 21, T.36 N., R. 6 E.  
ONEIDA COUNTY, WIS.

B FILE

STATEMENT Transit & EDM Surv. using corners & evidence found.




RECORDS EXAMINED \_\_\_\_\_ DWG. NO. \_\_\_\_\_  
Org. Surv.  
County



SCALE:  
0 330 660 1320 FEET

- LEGEND: CORNERS & LINES
- IRON PIPE OR CAP
  - ⊙ CONCRETE
  - ⊕ POST
  - △ STAKE
  - + SPIKE
  - ⊙ BY OTHERS
  - BLAZED
  - CUT ONLY
  - APPR. PAINTED
  - RANDOM
  - FENCE



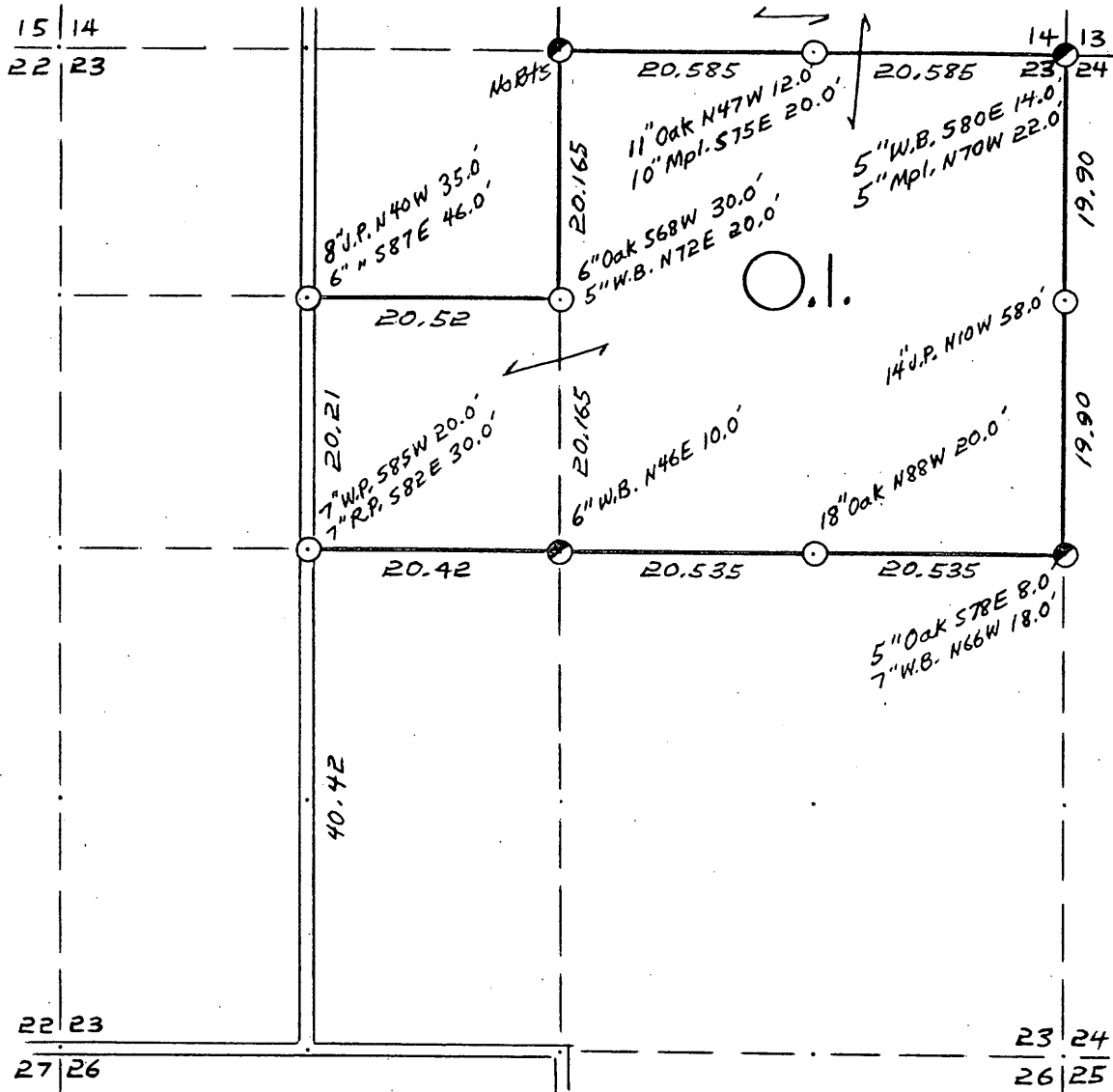
OWENS-ILLINOIS  
DRAWING & SURVEYING  
FOREST PRODUCTS DIVISION  
Ownership Boundary Survey  
DRAWN BY W.H. Stuth  
DATE 8/8/86

LOCAL CONTACTS \_\_\_\_\_

REMARKS \_\_\_\_\_

*Prepared By W.H. Stuth 3/10/87*

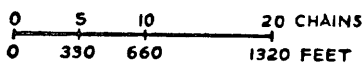
# SEC. 23, T.36 N., R. 6 E., ONEIDA COUNTY, WIS.



COR. BT. CODE  
A-B-C-D-E  
F-G-H-I-J  
K-L-M-N-O  
P-Q-R-S-T  
U-V-W-X-Y



SCALE:



LEGEND: CORNERS & LINES

- |                    |                     |
|--------------------|---------------------|
| ○ IRON PIPE OR CAP | == BLAZED · PAINTED |
| ⊙ CONCRETE         | — BLAZED            |
| ⊕ POST             | == APPR. · PAINTED  |
| △ STAKE            | --- RANDOM          |
| † SPIKE            | xxx FENCE           |
| ⊙ BY OTHERS        |                     |

Surveyed 1963

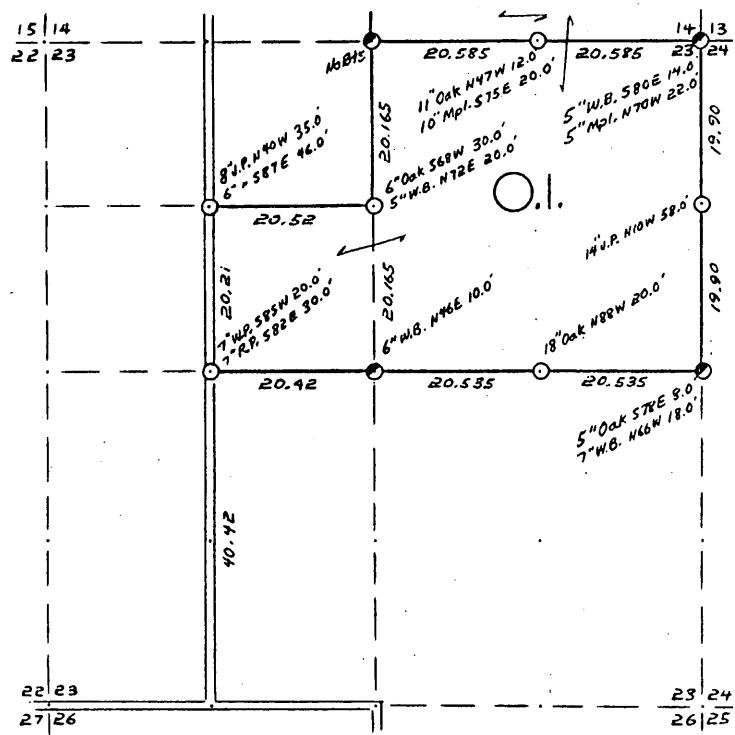
**OWENS-ILLINOIS**  
TOMAHAWK WISCONSIN  
FOREST PRODUCTS DIVISION

*Ownership Boundary Survey*

DRAWN BY W.H. Stuth

DATE 12/12/86

SEC. 23, T. 36 N., R. 6 E.,  
ONEIDA COUNTY, WIS.



B FILE

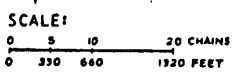
STATEMENT Compass & Chain Surv. using corners  
found

RECORDS EXAMINED \_\_\_\_\_ DWG. NO. \_\_\_\_\_  
Org. Surv.  
County

LOCAL CONTACTS \_\_\_\_\_

REMARKS \_\_\_\_\_

- COR. ST. CODE  
A-B-C-D-E  
F-G-H-I-J  
K-L-M-N-O  
P-Q-R-S-T  
U-V-W-X-Y



- LEGEND: CORNERS & LINES  
○ IRON PIPE OR CAP  
⊙ CONCRETE  
⊕ POST  
△ STAKE  
+ SPIKE  
○ BY OTHERS  
--- BLAZED - PAINTED  
--- BLAZED  
--- APPR. PAINTED  
--- RANDOM  
--- FENCE

Surveyed 1963

**OWENS-ILLINOIS**  
TOWNSHIP WISCONSIN  
FOREST PRODUCTS DIVISION

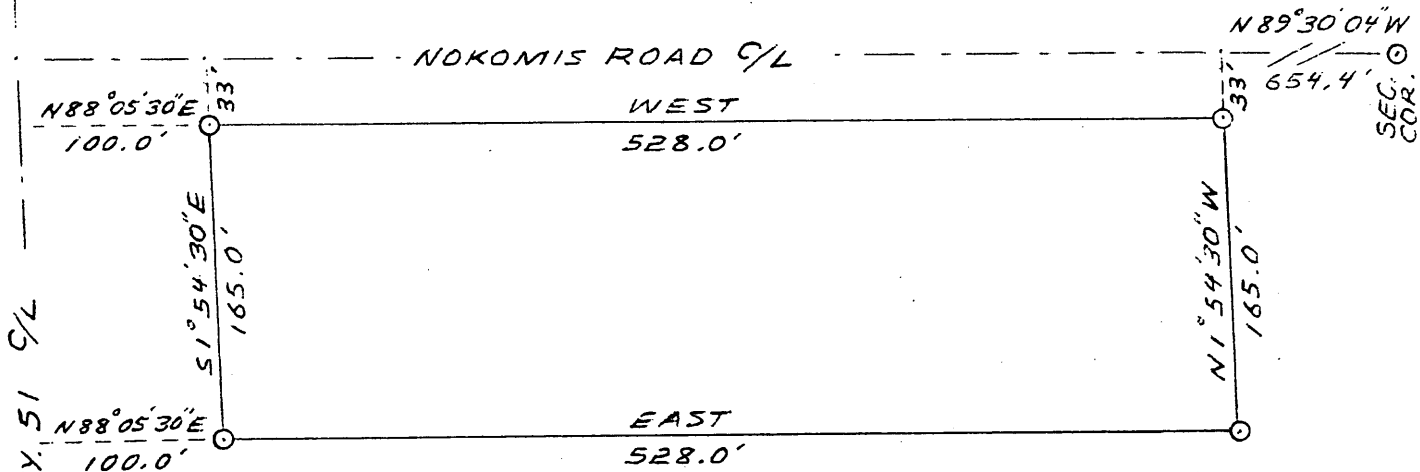
Ownership Boundary Survey  
DRAWN BY W.H. Stutts  
DATE 12/12/86

Prepared By W.H. Stutts 3/10/87

A PART OF THE N.E.  $\frac{1}{4}$  - N.E.  $\frac{1}{4}$   
SECTION 27, T.36N., R.6E.  
ONEIDA COUNTY, WIS.



ASSUMED  
BEARINGS



SEC. COR. B.T.S.  
14\"R.P. S18°E 31.1'  
13\"R.P. S28°W 39.0'



SCALE  
1" = 100'

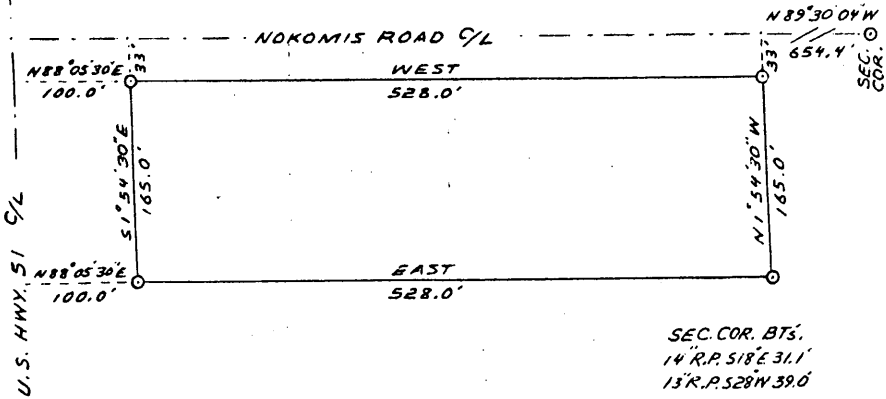
William H. Stuth  
LAND SURVEYOR

**B FILE**

A PART OF THE N.E. 1/4 - N.E. 1/4  
 SECTION 27, T.36N., R.6E.  
 ONEIDA COUNTY, WIS.



ASSUMED  
 BEARINGS



SEC. COR. B.T.S.  
 14 R.P. 518°E 31.1'  
 13 R.P. 528°W 39.0'



William H. Smith  
 LAND SURVEYOR

SCALE  
 1" = 100'

STATEMENT Transit & Chain Survey

\_\_\_\_\_  
 \_\_\_\_\_  
 \_\_\_\_\_  
 \_\_\_\_\_  
 \_\_\_\_\_  
 \_\_\_\_\_  
 \_\_\_\_\_  
 \_\_\_\_\_  
 \_\_\_\_\_  
 \_\_\_\_\_

RECORDS EXAMINED \_\_\_\_\_ DWG. NO. \_\_\_\_\_  
County

\_\_\_\_\_  
 \_\_\_\_\_  
 \_\_\_\_\_  
 \_\_\_\_\_  
 \_\_\_\_\_  
 \_\_\_\_\_  
 \_\_\_\_\_  
 \_\_\_\_\_  
 \_\_\_\_\_  
 \_\_\_\_\_

LOCAL CONTACTS \_\_\_\_\_

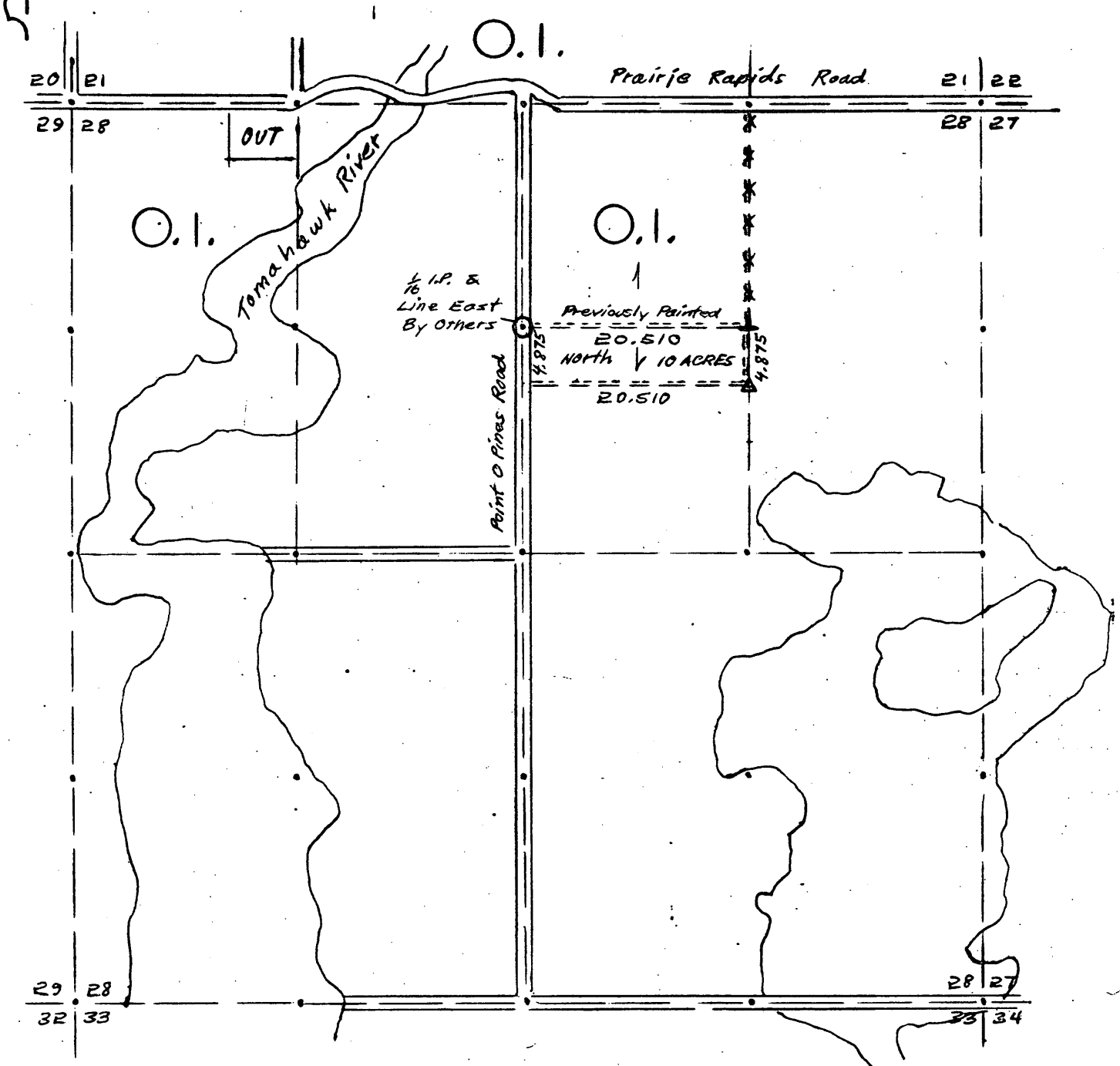
\_\_\_\_\_  
 \_\_\_\_\_  
 \_\_\_\_\_  
 \_\_\_\_\_

REMARKS \_\_\_\_\_

Prepared By W.H. Smith 3/10/87

T. 36 N R. 6 E SEC. 28

ONEIDA COUNTY, WIS.



LEGEND CORNERS & LINES

- ⊙ Iron Pipe or Cap
- ⊕ Concrete
- ⬠ Wood Post
- △ Stake
- X Hub
- + Spike
- ⬇ Fence Rail

- True-Blazed-Painted
- True Cut - Blazed
- Approximate - Painted
- Random
- xxxxx Fence
- . - R. O. W.

MAP BY

W. H. Stuth  
 Surrey By O.I.  
 Stuth & Ebert

Scale 1 1/2" = 1320.0'

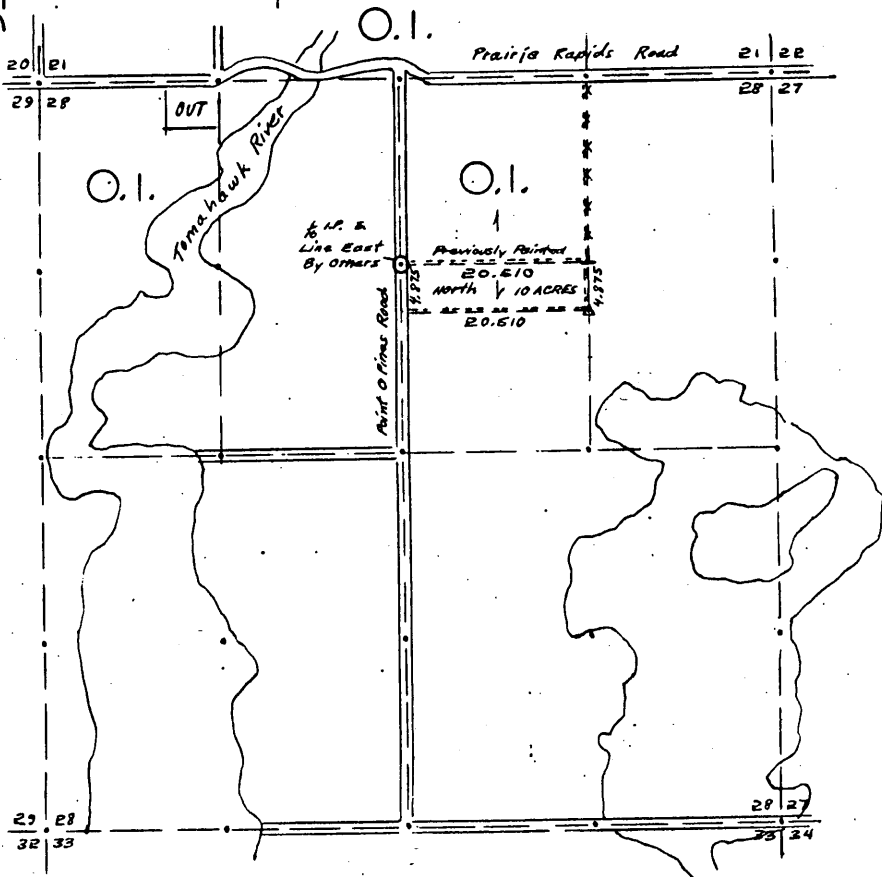
OWENS-ILLINOIS

DATE 3/20/75

B FILE

T. 36 N R. 6 E SEC. 28  
ONEIDA COUNTY, WIS.

STATEMENT Compass & Chain Surv. using corners  
and evidence found



RECORDS EXAMINED \_\_\_\_\_ DWG. NO. \_\_\_\_\_

Org. Surv.  
County

LOCAL CONTACTS \_\_\_\_\_

REMARKS \_\_\_\_\_

LEGEND CORNERS & LINES

- Iron Pipe or Cap
- ⊙ Concrete
- ⊕ Wood Post
- △ Stake
- X Hub
- + Spike
- ⊥ Fence Rail

- True - Blazed - Painted
- True Cut - Blazed
- Approximate - Painted
- Random
- xxxxx Fence
- R. O. W.

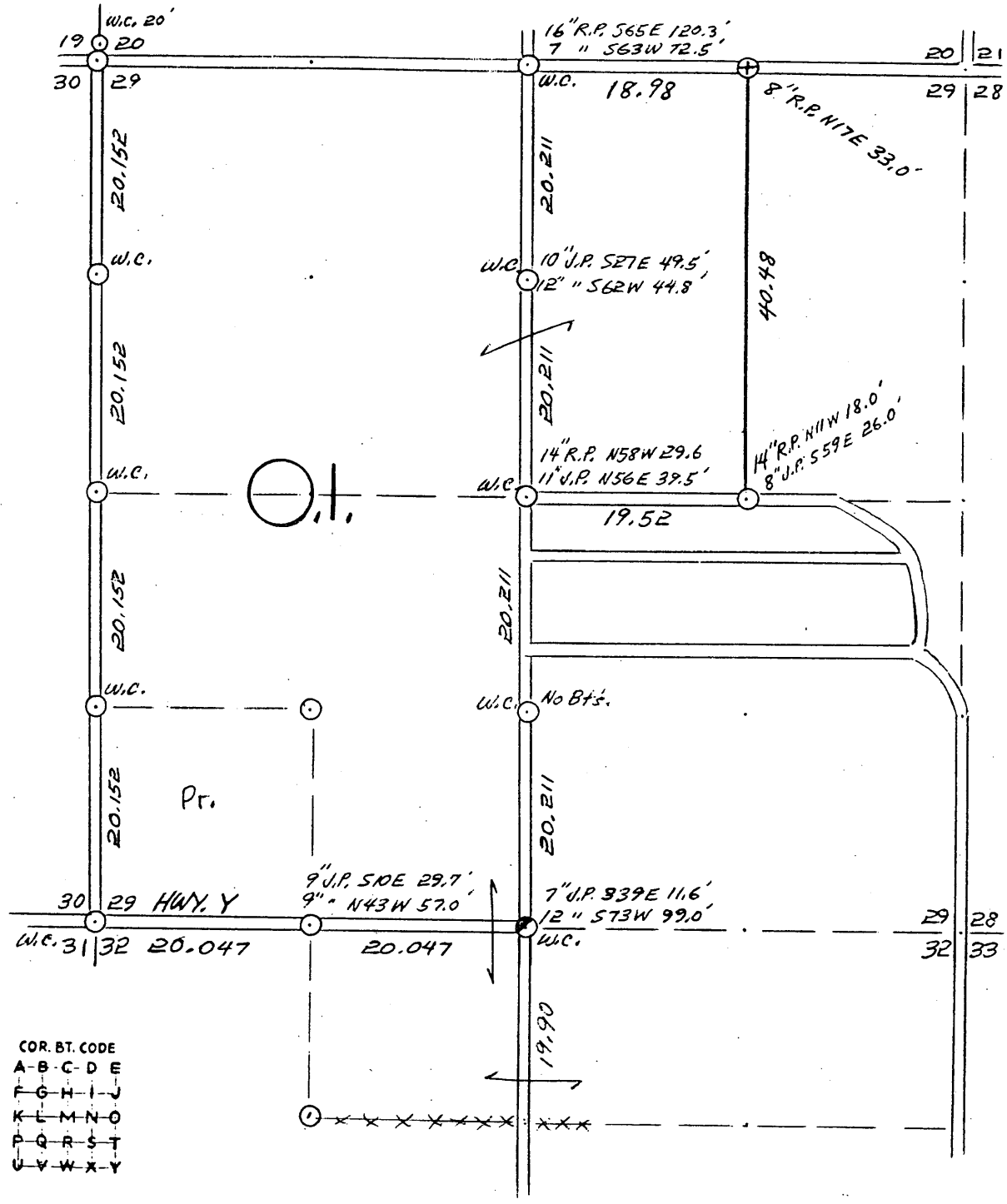
MAP BY  
W. H. Stuth  
Survey By O. I.  
Stuth & Ebert

Scale 1 1/2" = 1320.0'

Prepared By W. H. Stuth 3/10/87

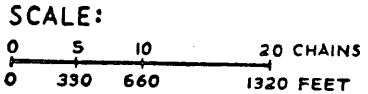
62

# SEC. $\frac{29}{32}$ T.36 N., R. 6 E., ONEIDA COUNTY, WIS.



COR. BT. CODE

A	B	C	D	E
F	G	H	I	J
K	L	M	N	O
P	Q	R	S	T
U	V	W	X	Y



- LEGEND: CORNERS & LINES
- IRON PIPE OR CAP
  - ⊗ CONCRETE
  - ⊕ POST
  - △ STAKE
  - + SPIKE
  - BY OTHERS
  - == BLAZED - PAINTED
  - BLAZED
  - == APPR. PAINTED
  - RANDOM
  - xxx FENCE

Surveyed 1951

**OWENS-ILLINOIS**  
TOMAHAWK WISCONSIN  
FOREST PRODUCTS DIVISION

*Ownership Boundary Survey*

DRAWN BY *W.H. Stuth*

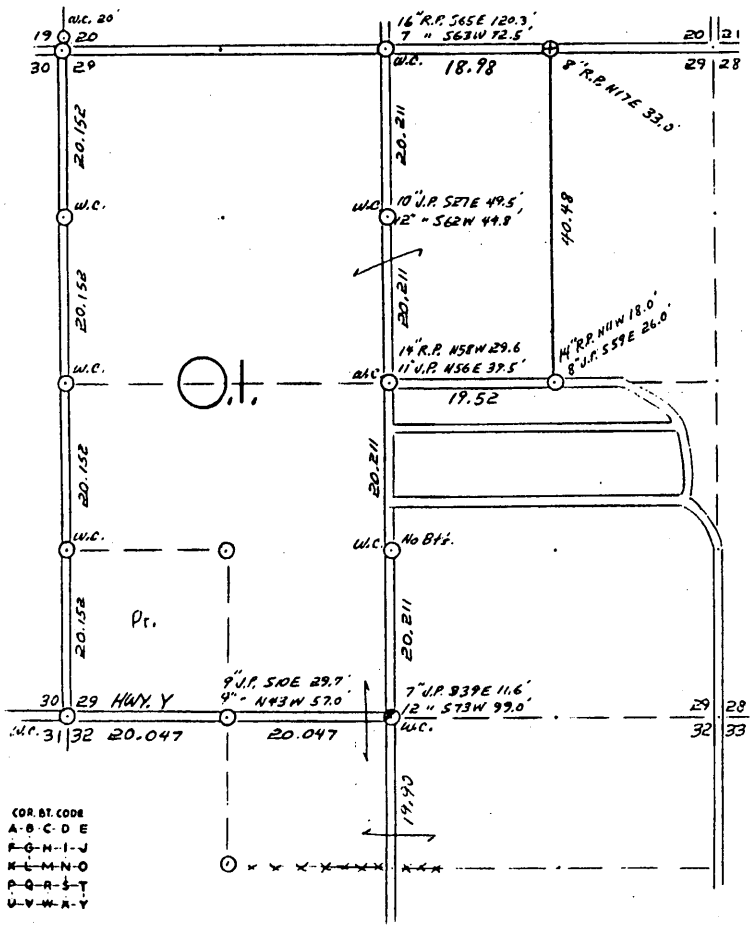
DATE *12/12/86*



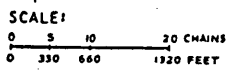
SEC:  $\frac{29}{32}$  T.36 N., R. 6 E.,  
ONEIDA COUNTY, WIS.

B FILE

STATEMENT Transit & Chain Surv. NE  $\frac{1}{4}$  Sec. using  
corners set from chaining roads



- COR. BT. CODE  
A-B-C-D-E  
F-G-H-I-J  
K-L-M-N-O  
P-Q-R-S-T  
U-V-W-X-Y



- LEGEND: CORNERS & LINES  
 ○ IRON PIPE OR CAP — BLAZED-PAINTED  
 ⊙ CONCRETE — BLAZED  
 ⊕ POST — APPR. PAINTED  
 △ STAKE — RANDOM  
 + SPIKE — FENCE  
 ○ BY OTHERS

Surveyed 1951

**OWENS-ILLINOIS**  
TOMAHAWK WISCONSIN  
FOREST PRODUCTS DIVISION

Ownership Boundary Survey  
DRAWN BY W.H. Stuth  
DATE 12/12/86

RECORDS EXAMINED \_\_\_\_\_ DWG. NO. \_\_\_\_\_

Orig. Surv  
County

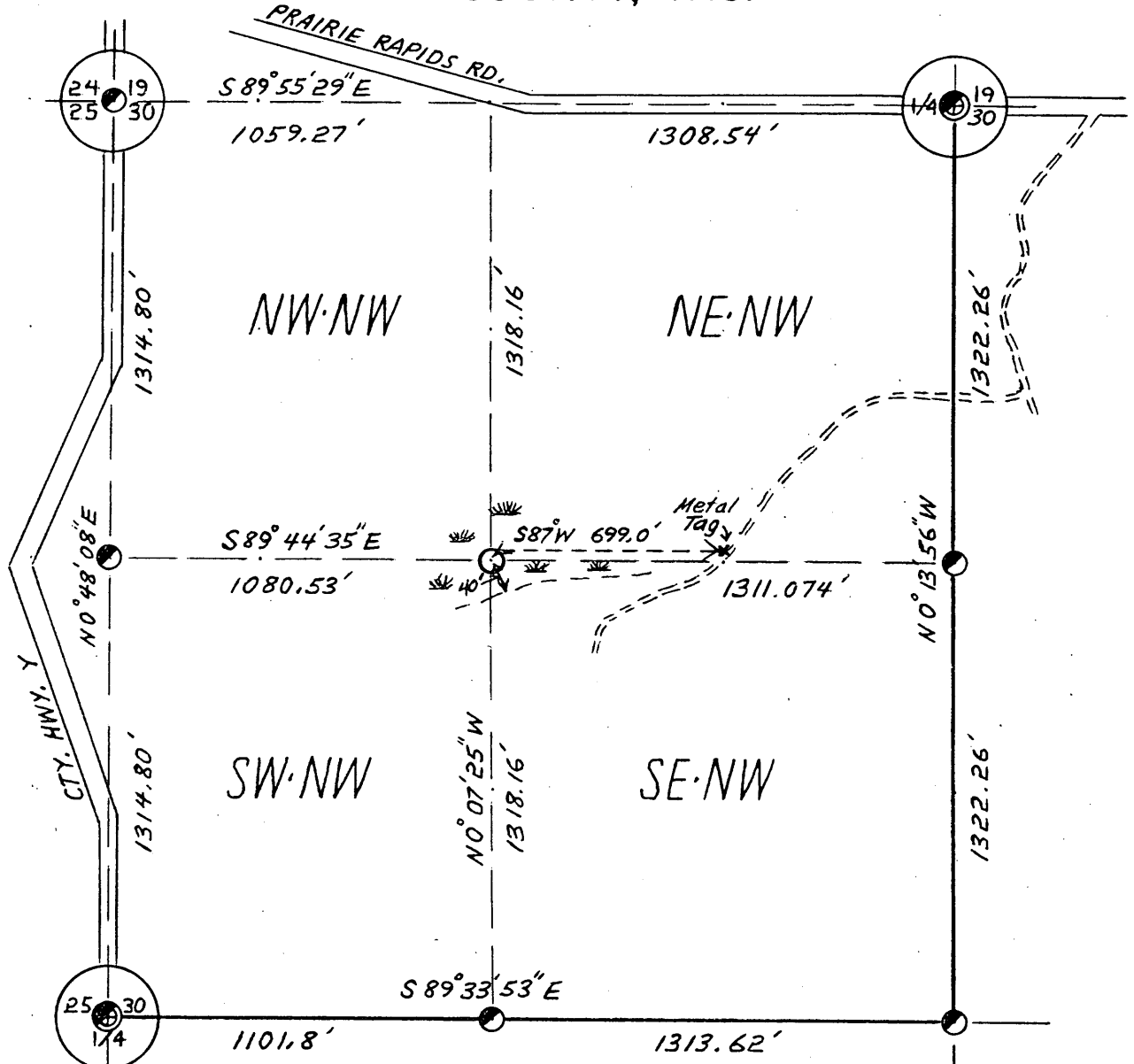
LOCAL CONTACTS \_\_\_\_\_

REMARKS \_\_\_\_\_

Prepared By W.H. Stuth 3/10/87


# SEC. 30, T. 36 N., R. 6 E.,

ONEIDA COUNTY, WIS.



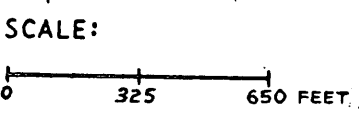
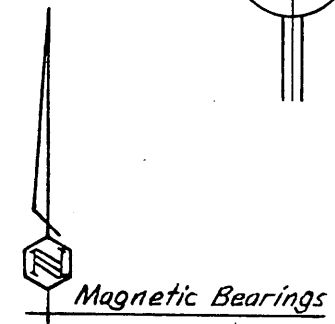
Section Subdivision by  
Glen Barker W.R.L.S.  
Consolidated Papers Inc.

C 1/16 NW set by  
Wm. H. Stuth W.R.L.S.  
Owens-Illinois  
Forest Products Company



*William H. Stuth*

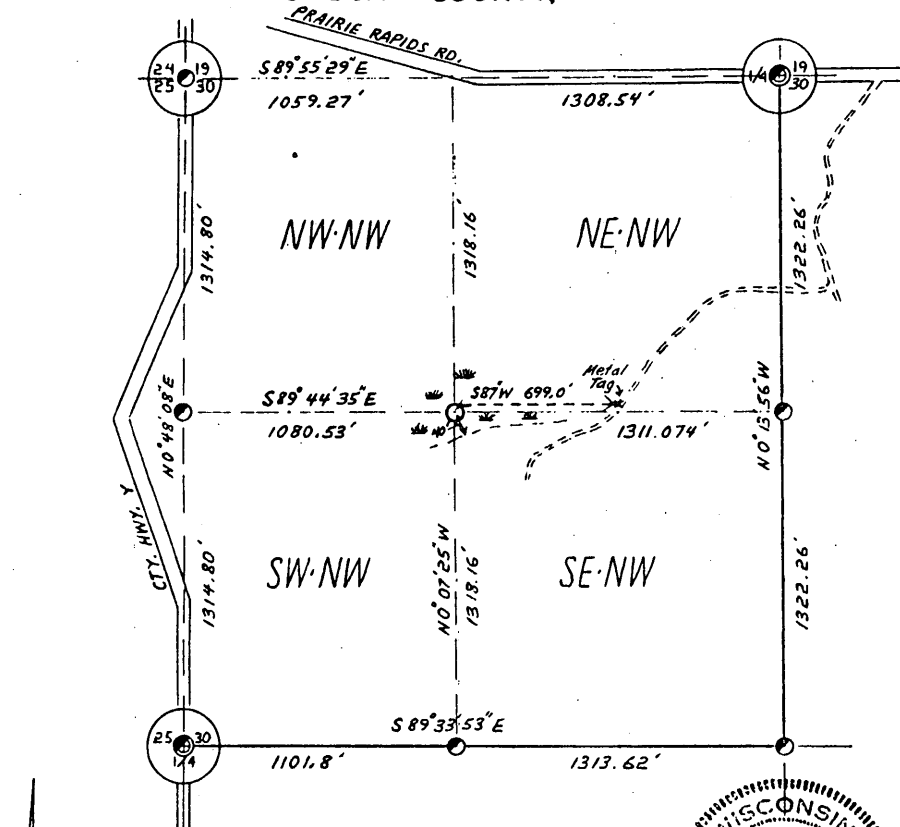
<b>OWENS-ILLINOIS</b> TOMAHAWK (I) WISCONSIN FOREST PRODUCTS DIVISION	
<i>Ownership Survey</i>	
DRAWN BY <i>W.H. Stuth</i>	
DATE <i>7/7/86</i>	



- LEGEND: CORNERS & LINES
- ⊙ IRON PIPE OR CAP
  - ⊗ CONCRETE
  - ⊕ POST
  - ⊕ STAKE
  - ⊕ SPIKE IN ROAD
  - ⊕ BY OTHERS
  - BLAZED - PAINTED
  - BLAZED
  - == APPR. PAINTED
  - RANDOM
  - xxx FENCE

# SEC. 30, T. 36 N., R. 6 E.,

ONEIDA COUNTY, WIS.



Section Subdivision by  
Glen Barker W.R.L.S.  
Consolidated Papers Inc.

C 1/8 NW Set by  
Wm. H. Stuth W.R.L.S.  
Owens-Illinois  
Forest Products Company



*William H. Stuth*

**OWENS-ILLINOIS**  
TOMAHAWK WISCONSIN  
FOREST PRODUCTS DIVISION

Ownership Survey  
DRAWN BY *W.H. Stuth*  
DATE 7/7/86

SCALE:  
0 325 650 FEET

**LEGEND: CORNERS & LINES**

- IRON PIPE OR CAP --- BLAZED - PAINTED
- ⊙ CONCRETE --- BLAZED
- ⊕ POST --- APPR. PAINTED
- ▲ STAKE --- RANDOM
- ⊙ SPIKE IN ROAD --- FENCE
- BY OTHERS

Magnetic Bearings

**B FILE**

STATEMENT Transit & EDM Surv. using corners  
found set by C.P.I.

RECORDS EXAMINED \_\_\_\_\_ DWG. NO. \_\_\_\_\_

Consolidated Papers Inc. (Sec. Sub.)

LOCAL CONTACTS \_\_\_\_\_

REMARKS \_\_\_\_\_

*Prepared By W.H. Stuth 3/10/87*



OWENS-ILLINOIS

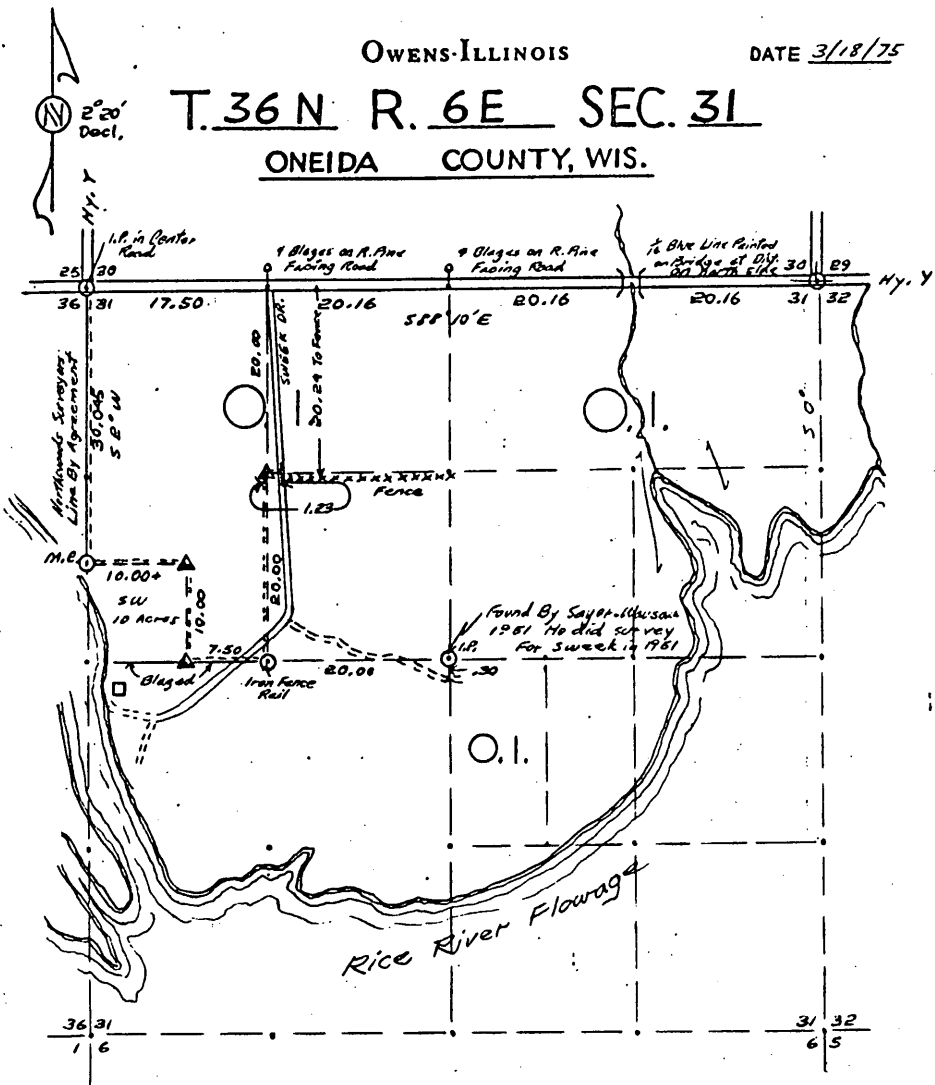
DATE 3/18/75

B FILE

T. 36 N R. 6 E SEC. 31

ONEIDA COUNTY, WIS.

STATEMENT Compass & Chain Surv. using corners  
& evidence found.



RECORDS EXAMINED \_\_\_\_\_ DWG. NO. \_\_\_\_\_

Org. Surv.  
County

LOCAL CONTACTS \_\_\_\_\_

REMARKS \_\_\_\_\_

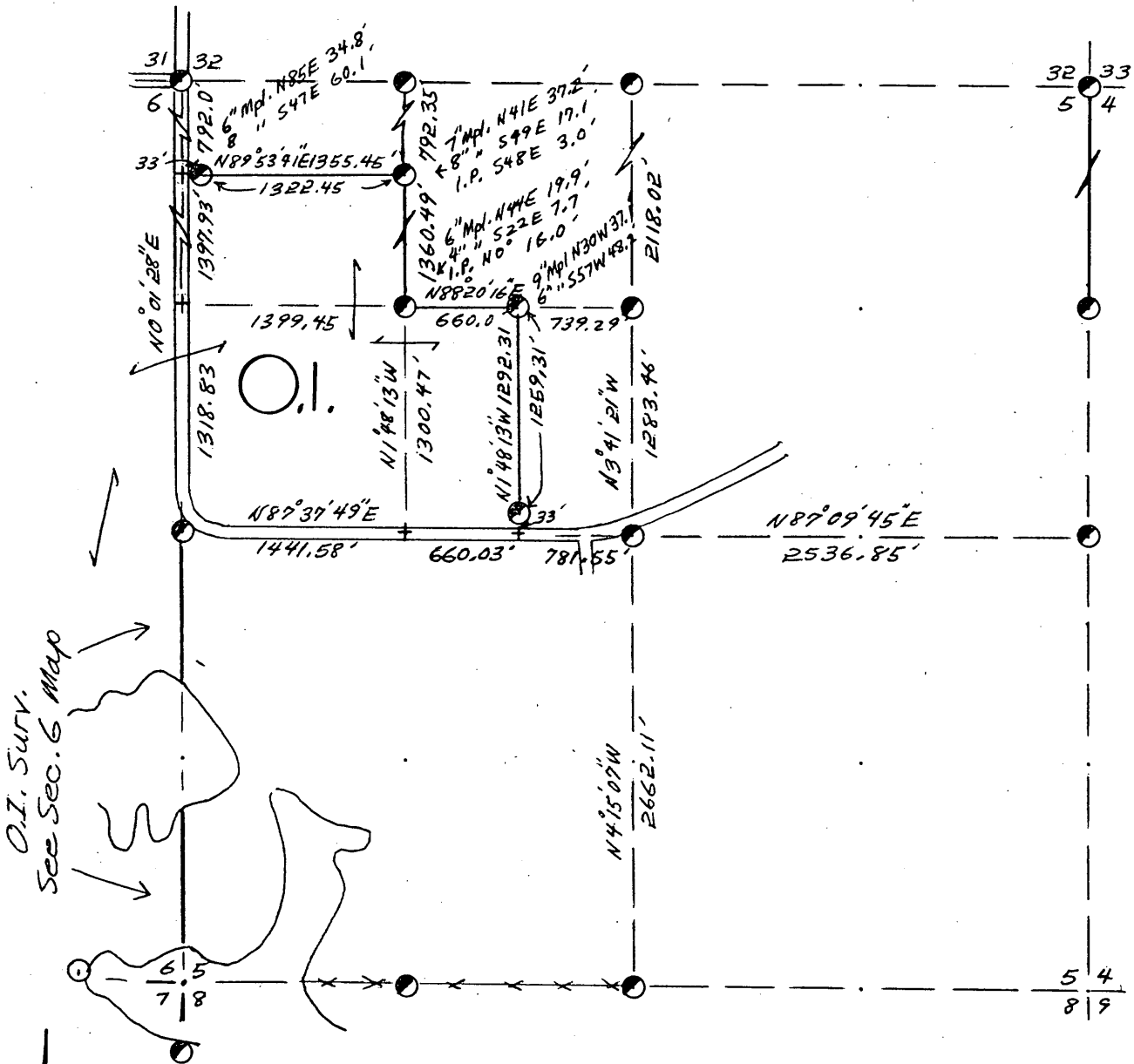
- |                                   |                        |                 |
|-----------------------------------|------------------------|-----------------|
| <b>LEGEND CORNERS &amp; LINES</b> |                        | <b>MAP BY</b>   |
| ○ Iron Pipe or Cap                | —— True-Blazed-Pointed | W. H. Stuth     |
| ⊕ Concrete                        | —— True Cut-Blazed     | Survey By O. I. |
| ⊕ Wood Post                       | —— Approximate-Pointed | Stuth & Ebert   |
| ▲ Stake 3"4" Ndw.                 | ----- Random           |                 |
| X Hub                             | xxxxx Fence            |                 |
| + Spike                           | --- R. O. W.           |                 |
| □ Home                            |                        |                 |
- Scale 1 1/2" = 1320.0'

Prepared By W. H. Stuth 3/10/87



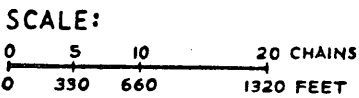


# SEC. 5, T.36 N., R. 7 E., ONEIDA COUNTY, WIS.



COR. BT. CODE

A	B	C	D	E
F	G	H	I	J
K	L	M	N	O
P	Q	R	S	T
U	V	W	X	Y



**LEGEND: CORNERS & LINES**

- |                    |                     |
|--------------------|---------------------|
| ○ IRON PIPE OR CAP | == BLAZED - PAINTED |
| ⊙ CONCRETE         | — BLAZED            |
| ⊕ POST             | == APPR. - PAINTED  |
| △ STAKE            | --- RANDOM          |
| + SPIKE            | xxx FENCE           |
| ● BY OTHERS        |                     |

NW 1/4 Sec. Surv. by Jean F. Resvick  
large map in "B" file folder.  
Surveyed 1982

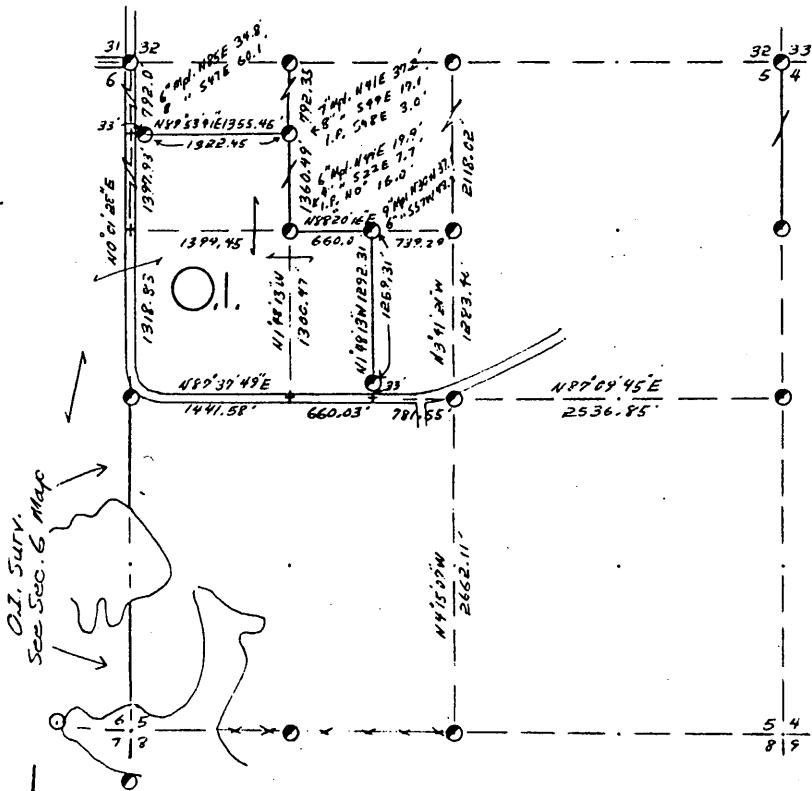
<b>OWENS-ILLINOIS</b> TOMAHAWK  WISCONSIN FOREST PRODUCTS DIVISION	
<i>Ownership Boundary Survey</i>	
DRAWN BY <i>W.H. Stuth</i>	
DATE <i>12/9/86</i>	



SEC. 5, T.36 N., R. 7 E.,  
ONEIDA COUNTY, WIS.

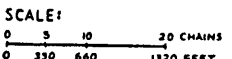
B FILE

STATEMENT Transit Surv. NW 1/4 Sec. by  
Jean F. Resvick



D.I. SURV.  
See Sec. 6 Map

- COR. BY CODE  
A-B-C-D-E  
F-G-H-I-J  
K-L-M-N-O  
P-Q-R-S-T  
U-V-W-X-Y



- LEGEND: CORNERS & LINES  
 ○ IRON PIPE OR CAP  
 ⊙ CONCRETE  
 ⊕ POST  
 ▲ STAKE  
 + SPIKE  
 ○ BY OTHERS  
 --- BLAZED - PAINTED  
 --- BLAZED  
 --- APPR. - PAINTED  
 --- RANDOM  
 --- FENCE

NW 1/4 Sec. Surv. by Jean F. Resvick  
large map in "B" file folder.  
Surveyed 1982

OWENS-ILLINOIS  
TOMAHAWK WISCONSIN  
FOREST PRODUCTS DIVISION  
Ownership Boundary Survey  
DRAWN BY W.H. Stuth  
DATE 12/9/86

RECORDS EXAMINED \_\_\_\_\_ DWG. NO. \_\_\_\_\_

Resvick Surv. Map (See File)

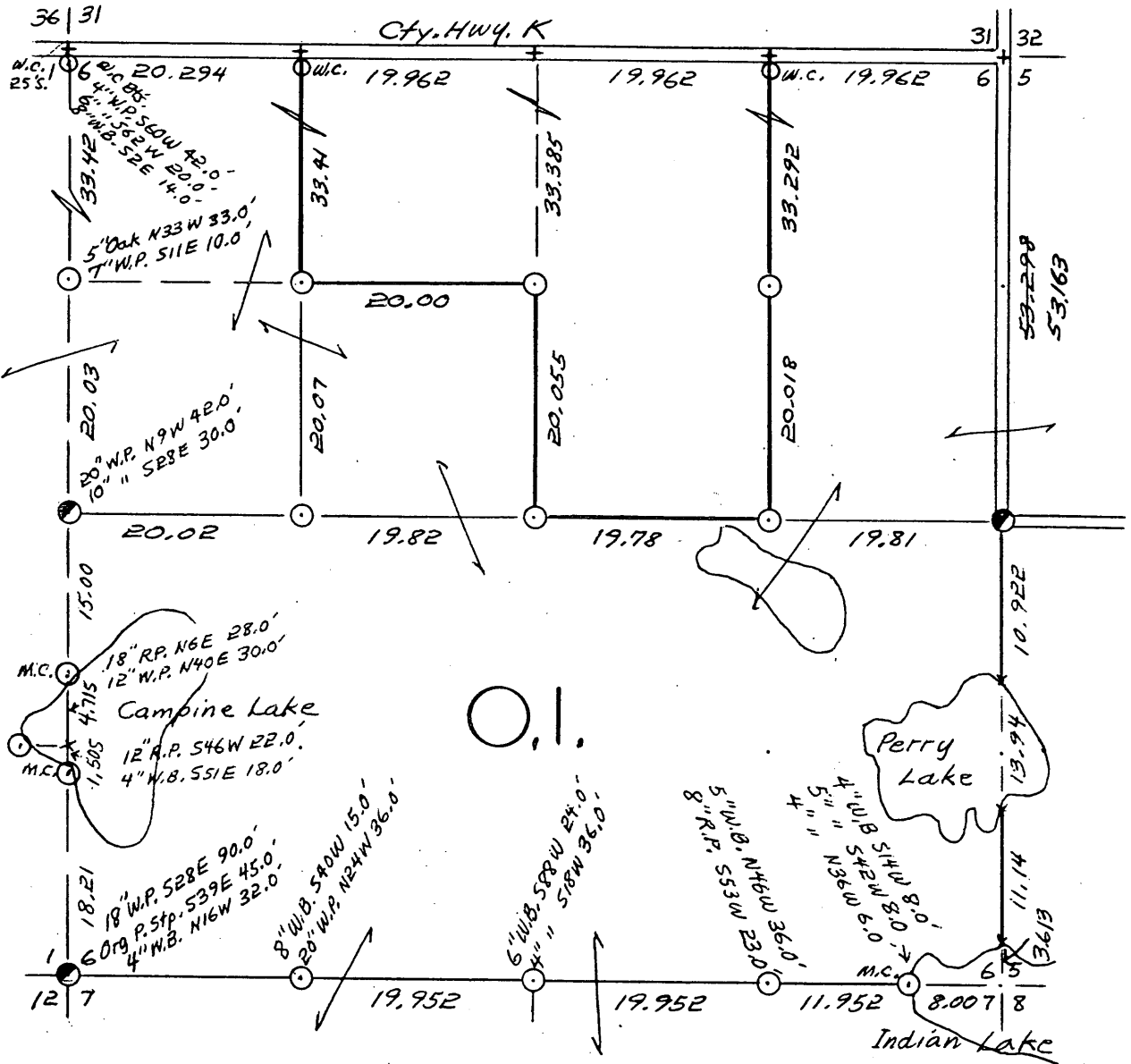
LOCAL CONTACTS \_\_\_\_\_

REMARKS \_\_\_\_\_

Prepared By W.H. Stuth 3/10/87

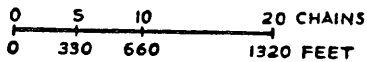
78

# SEC. 6, T.36 N., R. 7 E., ONEIDA COUNTY, WIS.



COR. BT. CODE	
A	B
C	D
E	F
G	H
I	J
K	L
M	N
O	P
Q	R
S	T
U	V
W	X
Y	

SCALE:



LEGEND: CORNERS & LINES

- |                    |                        |
|--------------------|------------------------|
| ⊙ IRON PIPE OR CAP | — — — BLAZED · PAINTED |
| ⊕ CONCRETE         | — — — BLAZED           |
| ⊕ POST             | — — — APPR. · PAINTED  |
| △ STAKE            | — — — RANDOM           |
| ⊕ SPIKE            | × × × FENCE            |
| ⊙ BY OTHERS        |                        |

Surveyed 1956

**OWENS-ILLINOIS**  
TOMAHAWK WISCONSIN  
FOREST PRODUCTS DIVISION

*Ownership Boundary Survey*

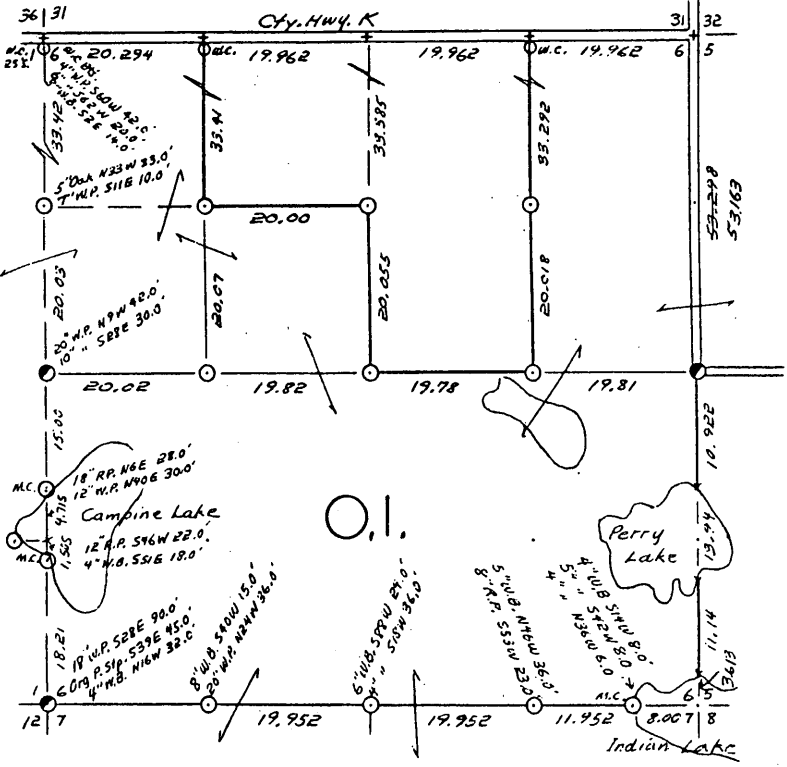
DRAWN BY *W.H. Stuth*

DATE *12/9/86*

SEC. 6, T.36 N., R. 7 E.,  
ONEIDA COUNTY, WIS.

B FILE

STATEMENT Transit - Compass & Chain Surv. using  
corners & evidence found.



RECORDS EXAMINED \_\_\_\_\_ DWG. NO. \_\_\_\_\_

Org. Surv.  
County

LOCAL CONTACTS \_\_\_\_\_

REMARKS \_\_\_\_\_

- COR. BY CODE  
A-B-C-D-E  
F-G-H-I-J  
K-L-M-N-O  
P-Q-R-S-T  
U-V-W-X-Y

SCALE:  
0 5 10 20 CHAINS  
0 330 660 1320 FEET

- LEGEND: CORNERS & LINES  
 ○ IRON PIPE OR CAP    --- BLAZED-PAINTED  
 ⊙ CONCRETE            --- BLAZED  
 ⊕ POST                 --- APPR. PAINTED  
 △ STAKE               --- RANDOM  
 + SPIKE                --- FENCE  
 ○ BY OTHERS

Surveyed 1956

**OWENS-ILLINOIS**  
TOMAHAWK WISCONSIN  
FOREST PRODUCTS DIVISION

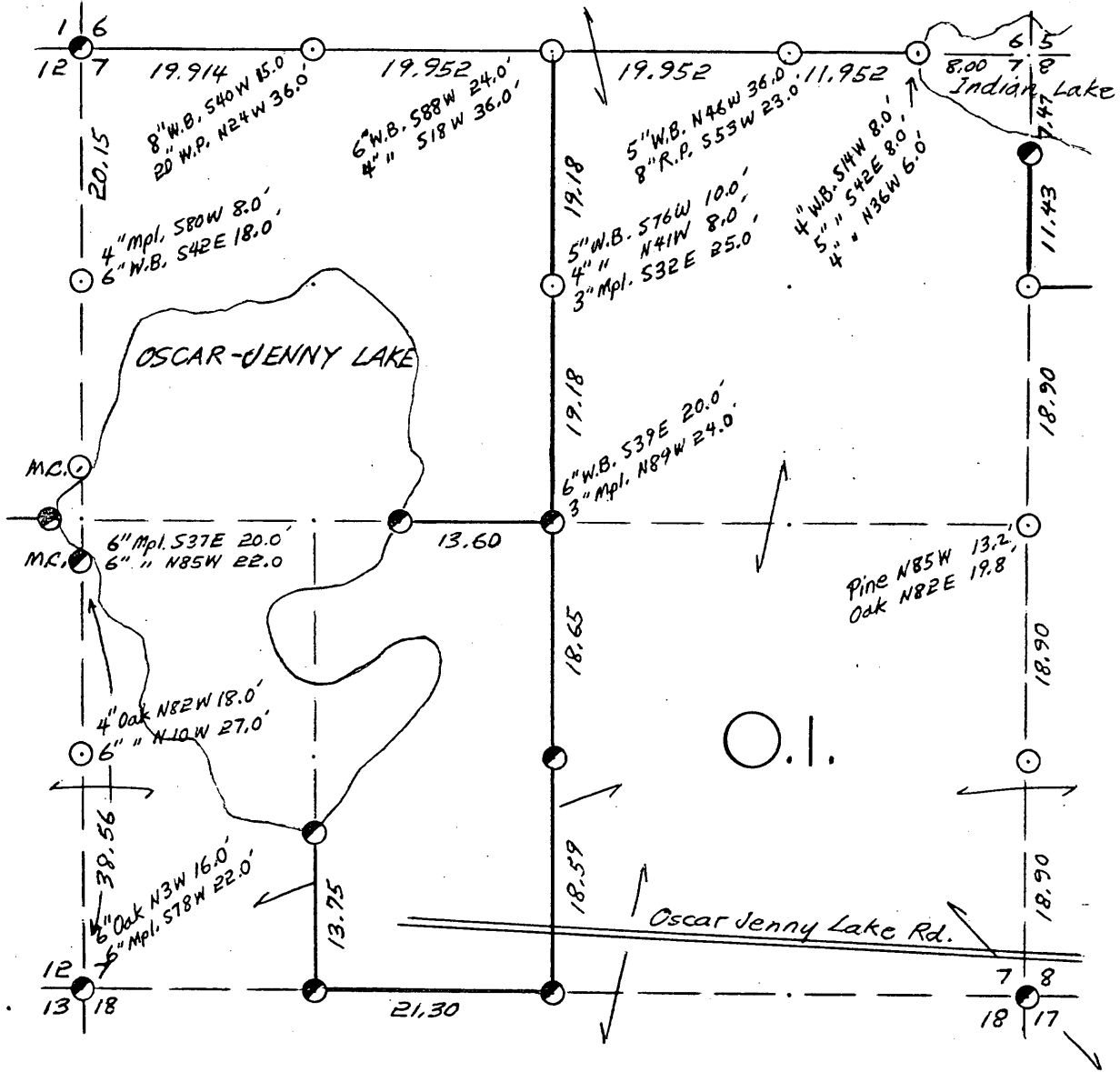
Ownership Boundary Survey

DRAWN BY W.H. Smith

DATE 12/7/86

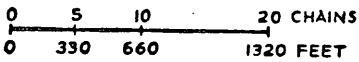
Prepared By W.H. Smith 3/10/87

# SEC. 7, T.36 N., R.7 E., ONEIDA COUNTY, WIS.



COR. BT. CODE				
A	B	C	D	E
F	G	H	I	J
K	L	M	N	O
P	Q	R	S	T
U	V	W	X	Y

SCALE:



LEGEND: CORNERS & LINES

○ IRON PIPE OR CAP	— BLAZED - PAINTED
⊕ CONCRETE	— BLAZED
⊙ POST	== APPR. - PAINTED
△ STAKE	- - - RANDOM
+ SPIKE	xxx FENCE
● BY OTHERS	

Surveyed 1958

**OWENS-ILLINOIS**  
TOMAHAWK WISCONSIN  
FOREST PRODUCTS DIVISION

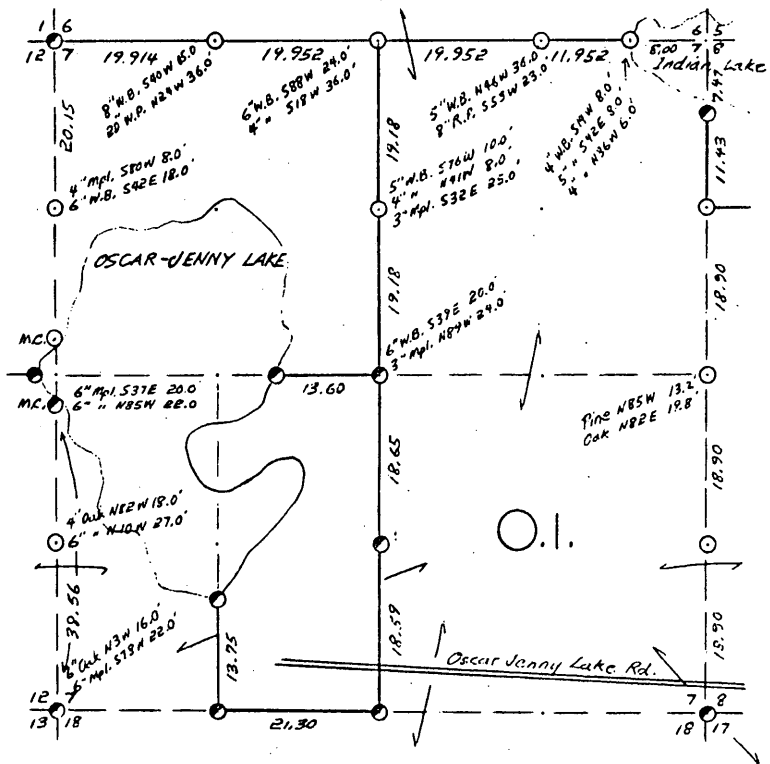
Ownership Boundary Survey

DRAWN BY *W.H. Stuth*

DATE 12/5/86

SEC. 7, T.36 N., R. 7 E.,

ONEIDA COUNTY, WIS.



- COR. BY CODE  
 A B C D E  
 F G H I J  
 K L M N O  
 P Q R S T  
 U V W X Y

SCALE:  
 0 5 10 20 CHAINS  
 0 330 660 1320 FEET

LEGEND: CORNERS & LINES

- IRON PIPE OR CAP
- CONCRETE
- ⊙ POST
- △ STAKE
- ⊕ SPIKE
- ⊙ BY OTHERS
- BLAZED - PAINTED
- BLAZED
- APPR. - PAINTED
- - - - - RANDOM
- ⋯ FENCE

Surveyed 1958

**OWENS-ILLINOIS**  
 TOMAHAWK WISCONSIN  
 FOREST PRODUCTS DIVISION

Ownership Boundary Survey  
 DRAWN BY W.H. Stuth  
 DATE 12/5/86

B FILE

STATEMENT Transit & Chain Surv. using corners found

RECORDS EXAMINED \_\_\_\_\_ DWG. NO. \_\_\_\_\_

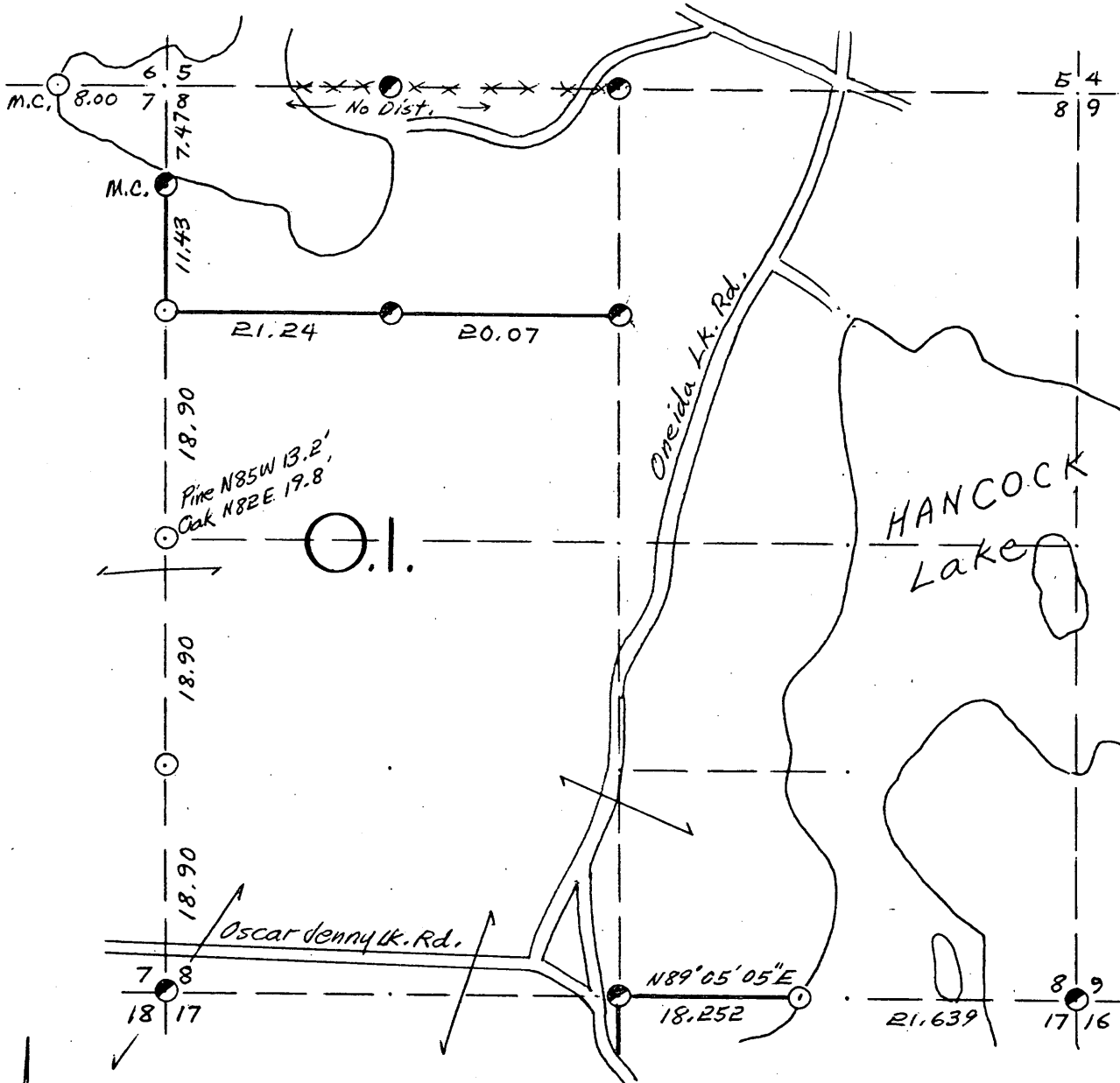
Org. Surv.  
County

LOCAL CONTACTS \_\_\_\_\_

REMARKS \_\_\_\_\_

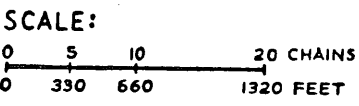
Prepared By W.H. Stuth 3/10/87

# SEC. 8, T.36 N., R.7 E., ONEIDA COUNTY, WIS.



COR. BT. CODE

A	B	C	D	E
F	G	H	I	J
K	L	M	N	O
P	Q	R	S	T
U	V	W	X	Y



- LEGEND: CORNERS & LINES
- IRON PIPE OR CAP
  - ⊗ CONCRETE
  - ⊕ POST
  - △ STAKE
  - † SPIKE
  - BY OTHERS
  - BLAZED - PAINTED
  - BLAZED
  - == APPR. PAINTED
  - - - RANDOM
  - xxx FENCE

Surveyed 1956

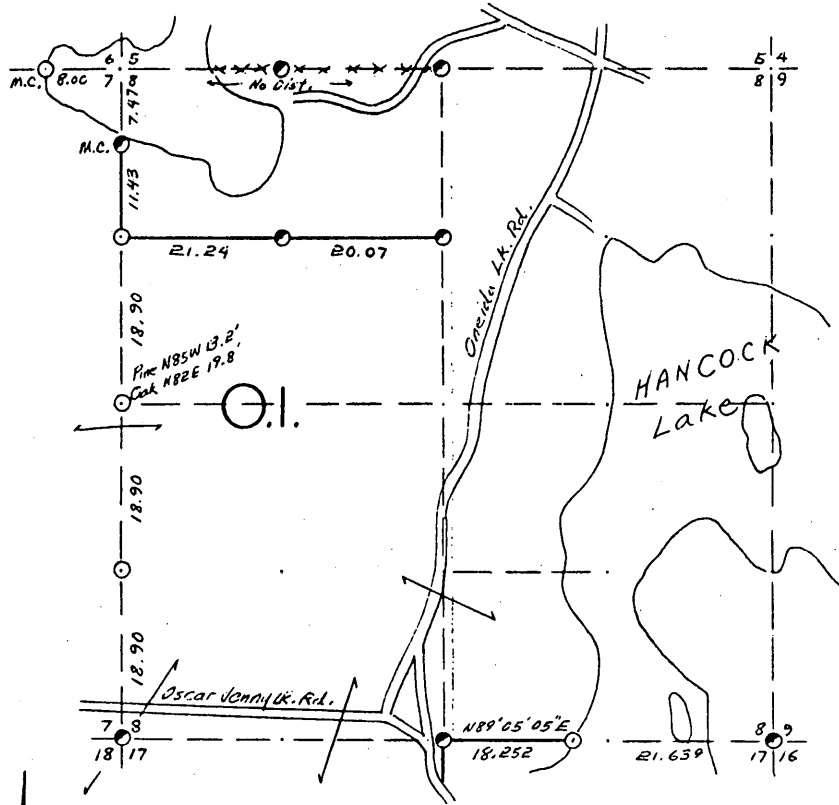
**OWENS-ILLINOIS**  
TOMAHAWK WISCONSIN  
FOREST PRODUCTS DIVISION

*Ownership Boundary Survey*

DRAWN BY W.H. Stuth

DATE 12/8/86

SEC. 8, T.36 N., R. 7 E.  
ONEIDA COUNTY, WIS.



COR. BT. CODE  
A-B-C-D-E  
F-G-H-I-L  
M-N-O  
P-Q-R-T  
U-V-W-X-Y

SCALE:  
0 5 10 20 CHAINS  
0 330 660 1320 FEET

LEGEND: CORNERS & LINES  
 ○ IRON PIPE OR CAP      ——— BLAZED-PAINTED  
 ⊙ CONCRETE              ——— BLAZED  
 ⊕ POST                    ——— APPR. PAINTED  
 △ STAKE                 - - - RANDOM  
 + SPIKE                 ····· FENCE  
 ○ BY OTHERS

Surveyed 1956

**OWENS-ILLINOIS**  
TOMAHAWK WISCONSIN  
FOREST PRODUCTS DIVISION

*Supership Boundary Survey*  
DRAWN BY *W.H. Stuth*  
DATE *12/8/86*

B FILE

STATEMENT Transit & Chain Surv's. using corners  
found

RECORDS EXAMINED \_\_\_\_\_ DWG. NO. \_\_\_\_\_  
Org. Surv.  
County

LOCAL CONTACTS \_\_\_\_\_

REMARKS \_\_\_\_\_

Prepared By W.H. Stuth 3/10/87





# SEC. 17, T. 36 N., R. 7 E.,

ONEIDA COUNTY, WIS.

OWENS-ILLINOIS LANDS



N89°05'05"E

1204.61'

Meander Cor.

1428.217' 16

- 8" Asp. S53°W 42.6'
- 6" " S30°E 18.6'
- 7" " N35°E 22.5'
- 6" " N76°W 7.5'

- 8" Mpl. West 30.2'
- 8" " N17°W 30.25'

N0°09'05"W  
1286.07'

Oneida Lake Road

GOV'T. LOT 3

Hancock Lake

- 20" W.P. S59°W 52.0'
- 5" Mpl. N5°W 34.9'
- 8" " N81°W 39.0'

1/16 Cor.

S89°26'16"W 644.39'

Meander Cor.

Found Iron Pipe  
1.89' South of line.

- 14" R.P. N15°E 13.9'
- 15" W.P. S63°W 15.9'
- 12" " N85°W 23.8'

Recorded as S89°05'36"W 645.35'  
Volume 11 Deeds Page 37


PLATTED LANDS



*William H. Stuth*

Assumed Bearings

SCALE:

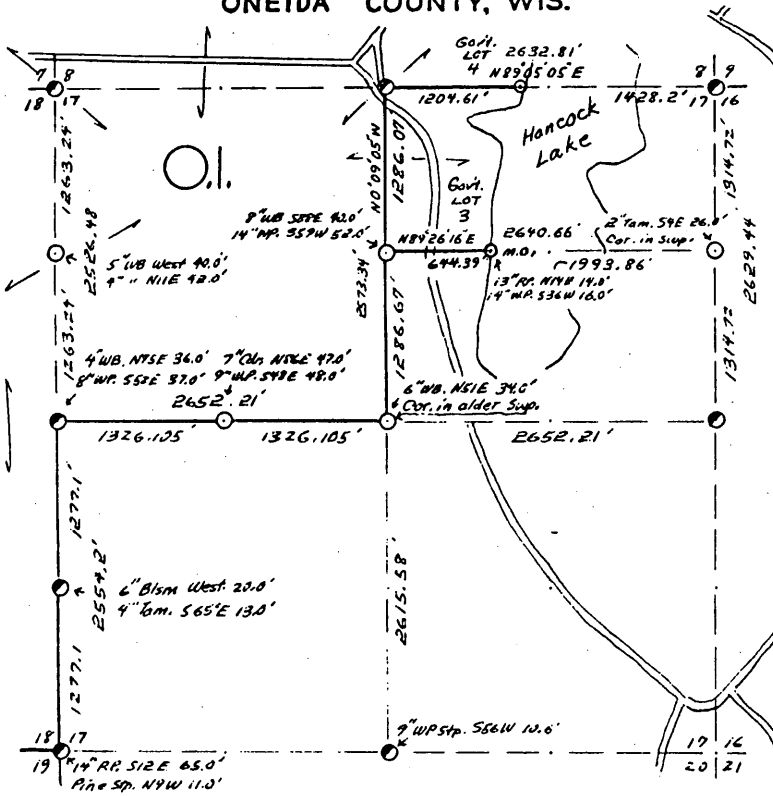


LEGEND: CORNERS & LINES

- IRON PIPE OR CAP
- ⊗ CONCRETE
- ⊕ POST
- △ STAKE
- ⊕ SPIKE
- ⊙ SET THIS SURVEY
- == BLAZED - PAINTED
- BLAZED
- == APPR. - PAINTED
- RANDOM
- xxx FENCE

<b>OWENS-ILLINOIS</b> TOMAHAWK  WISCONSIN FOREST PRODUCTS DIVISION	
<i>Ownership Boundary Survey</i>	
DRAWN BY <i>W.H. Stuth</i>	
DATE <i>6/3/86</i>	

SEC. 17, T. 36 N., R. 7 E.,  
ONEIDA COUNTY, WIS.



COR. BT. CODE  
A-B-C-D-E  
F-G-H-I-J  
K-L-M-N-O  
P-Q-R-S-T  
U-V-W-X-Y

SCALE:  
0 5 10 20 CHAINS  
0 330 660 1320 FEET

LEGEND: CORNERS & LINES

○ IRON PIPE OR CAP  
● CONCRETE  
▲ POST  
△ STAKE  
+ SPIKE  
○ BY OTHERS

— BLAZED-PAINTED  
— BLAZED  
— APPR. PAINTED  
- - - RANDOM  
... FENCE

SEE Govt. Lot 3 Map 6/3/86  
SURV. BY C. Dieg 1958

**OWENS-ILLINOIS**  
FOUNDED 1888 WISCONSIN  
FOREST PRODUCTS DIVISION

*Ownership Boundary Survey*

DRAWN BY *W.H. Smith*  
DATE *5/28/86*

B FILE

STATEMENT Transit & Chain Surv's. using corners found.

RECORDS EXAMINED \_\_\_\_\_ DWG. NO. \_\_\_\_\_

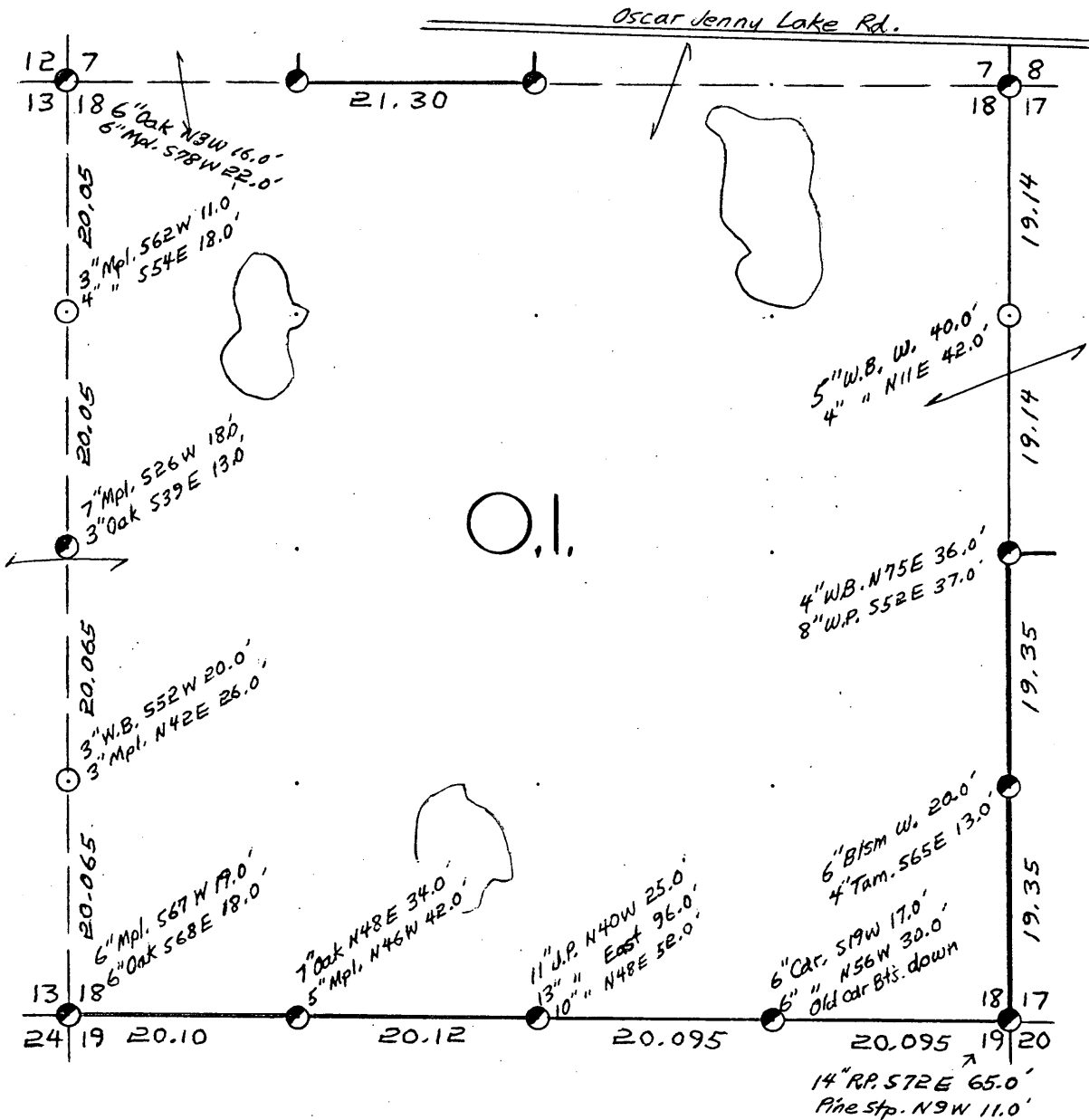
Org. Surv.  
County  
Norman Loftus (Sub. NE 1/4 Sec.)

LOCAL CONTACTS \_\_\_\_\_

REMARKS \_\_\_\_\_

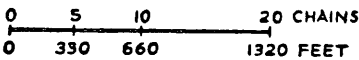
Prepared By W.H. Smith 3/10/87

# SEC. 18, T. 36 N., R. 7 E., ONEIDA COUNTY, WIS.



COR. BT. CODE	
A	B
C	D
E	F
G	H
I	J
K	L
M	N
O	P
Q	R
S	T
U	V
W	X
Y	

SCALE:



LEGEND: CORNERS & LINES

- |                    |                     |
|--------------------|---------------------|
| ○ IRON PIPE OR CAP | == BLAZED - PAINTED |
| ⊗ CONCRETE         | — BLAZED            |
| ⊕ POST             | == APPR. - PAINTED  |
| △ STAKE            | --- RANDOM          |
| ⊕ SPIKE            | xxx FENCE           |
| ● BY OTHERS        |                     |

Surveyed 1958

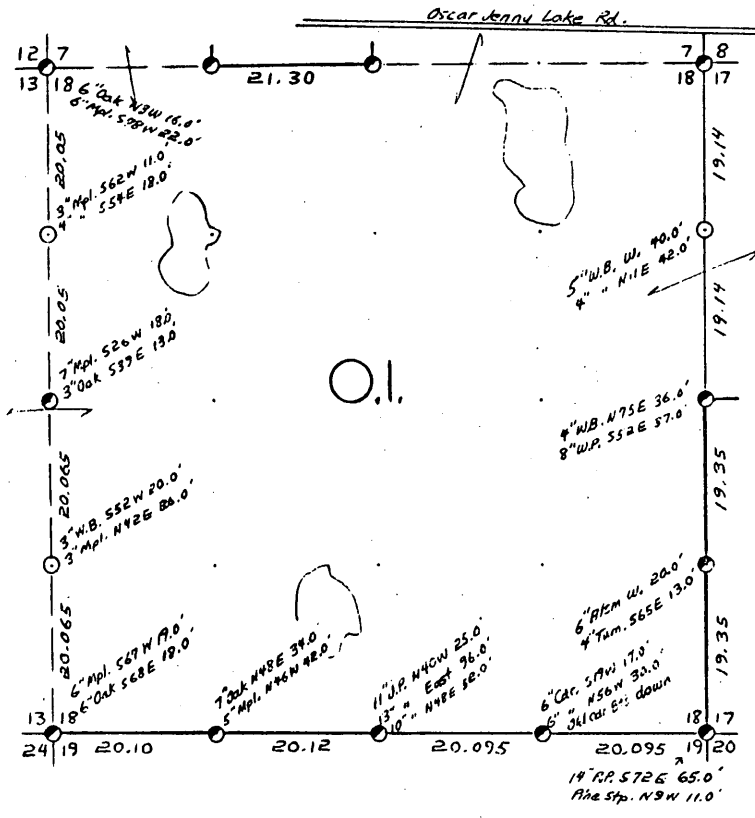
<b>OWENS-ILLINOIS</b> <small>TOMAHAWK WISCONSIN</small> FOREST PRODUCTS DIVISION	
<i>Ownership Boundary Survey</i>	
DRAWN BY <i>W.H. Stuth</i>	
DATE <i>12/4/86</i>	

SEC. 18, T. 36 N., R. 7 E.,

ONEIDA COUNTY, WIS.

B FILE

STATEMENT Transit-Staff Compass & Chain Surv's.  
using corners found.



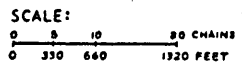
RECORDS EXAMINED \_\_\_\_\_ DWG. NO. \_\_\_\_\_

Org. Surv.  
County

LOCAL CONTACTS \_\_\_\_\_

REMARKS \_\_\_\_\_

- COR. BY CODE  
 A B C D E  
 F G H I J  
 K L M N O  
 P Q R S T  
 U V W X Y



- LEGEND: CORNERS & LINES  
 ○ IRON PIPE OR CAP     --- BLAZED PAINTED  
 ⊙ CONCRETE             --- BLAZED  
 ⊕ POST                    --- APPR. PAINTED  
 △ STAKE                 --- RANDOM  
 † SPIKE                  --- FENCE  
 ○ BY OTHERS

Surveyed 1958

**OWENS-ILLINOIS**  
 TRADE MARK  
 FOREST PRODUCTS DIVISION

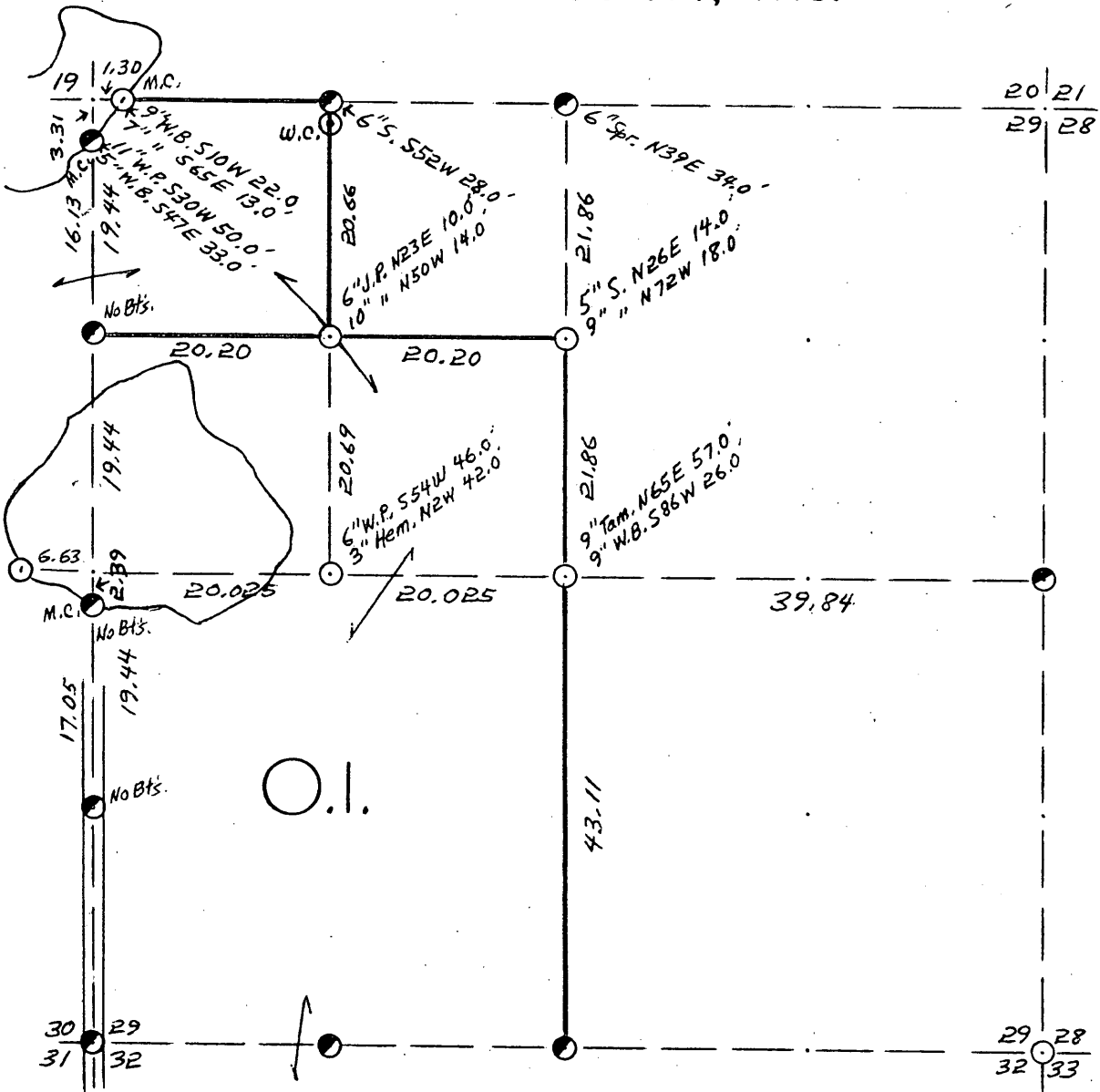
*Ownership Boundary Survey*

DRAWN BY W.H. Stuth

DATE 12/4/86

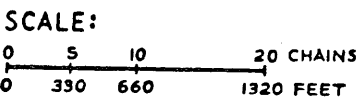
Prepared By W.H. Stuth 3/10/87

# SEC. 29, T.36 N., R. 7 E., ONEIDA COUNTY, WIS.



COR. BT. CODE

A	B	C	D	E
F	G	H	I	J
K	L	M	N	O
P	Q	R	S	T
U	V	W	X	Y



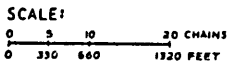
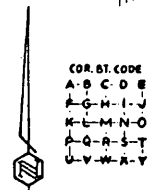
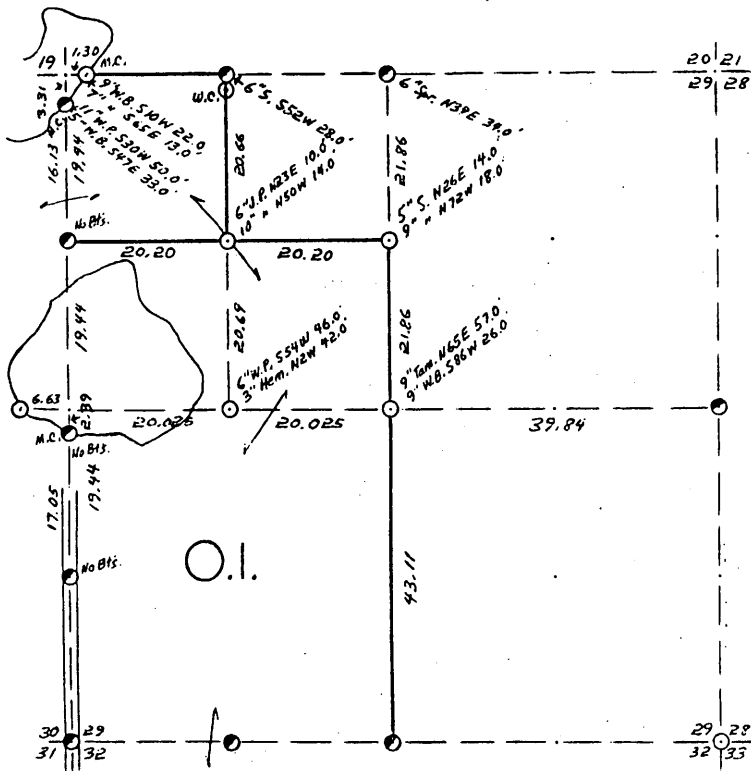
LEGEND: CORNERS & LINES

○ IRON PIPE OR CAP	== BLAZED - PAINTED
⊕ CONCRETE	— BLAZED
⊕ POST	== APPR. - PAINTED
△ STAKE	--- RANDOM
+ SPIKE	xxx FENCE
● BY OTHERS	

Surveyed 1960

<b>OWENS-ILLINOIS</b> <small>TOMAHAWK (I) WISCONSIN</small> FOREST PRODUCTS DIVISION	
<i>Ownership Boundary Survey</i>	
DRAWN BY <i>W.H. Stuth</i>	
DATE <i>12/3/86</i>	

SEC. 29, T.36 N., R. 7 E.,  
ONEIDA COUNTY, WIS.



- LEGEND: CORNERS & LINES
- IRON PIPE OR CAP
  - ⊙ CONCRETE
  - ⊕ POST
  - △ STAKE
  - + SPIKE
  - BY OTHERS
  - BLAZED - PAINTED
  - ⊖ BLAZED
  - ⊘ APPR. PAINTED
  - - - RANDOM
  - ⋯ FENCE

Surveyed 1960

**OWENS-ILLINOIS**  
TOWNSHIP OF WISCONSIN  
FOREST PRODUCTS DIVISION

*Ownership Boundary Survey*

DRAWN BY W. H. Stuth

DATE 12/3/86

B FILE

STATEMENT Transit - Staff compass & Chain Surv.  
using corners found

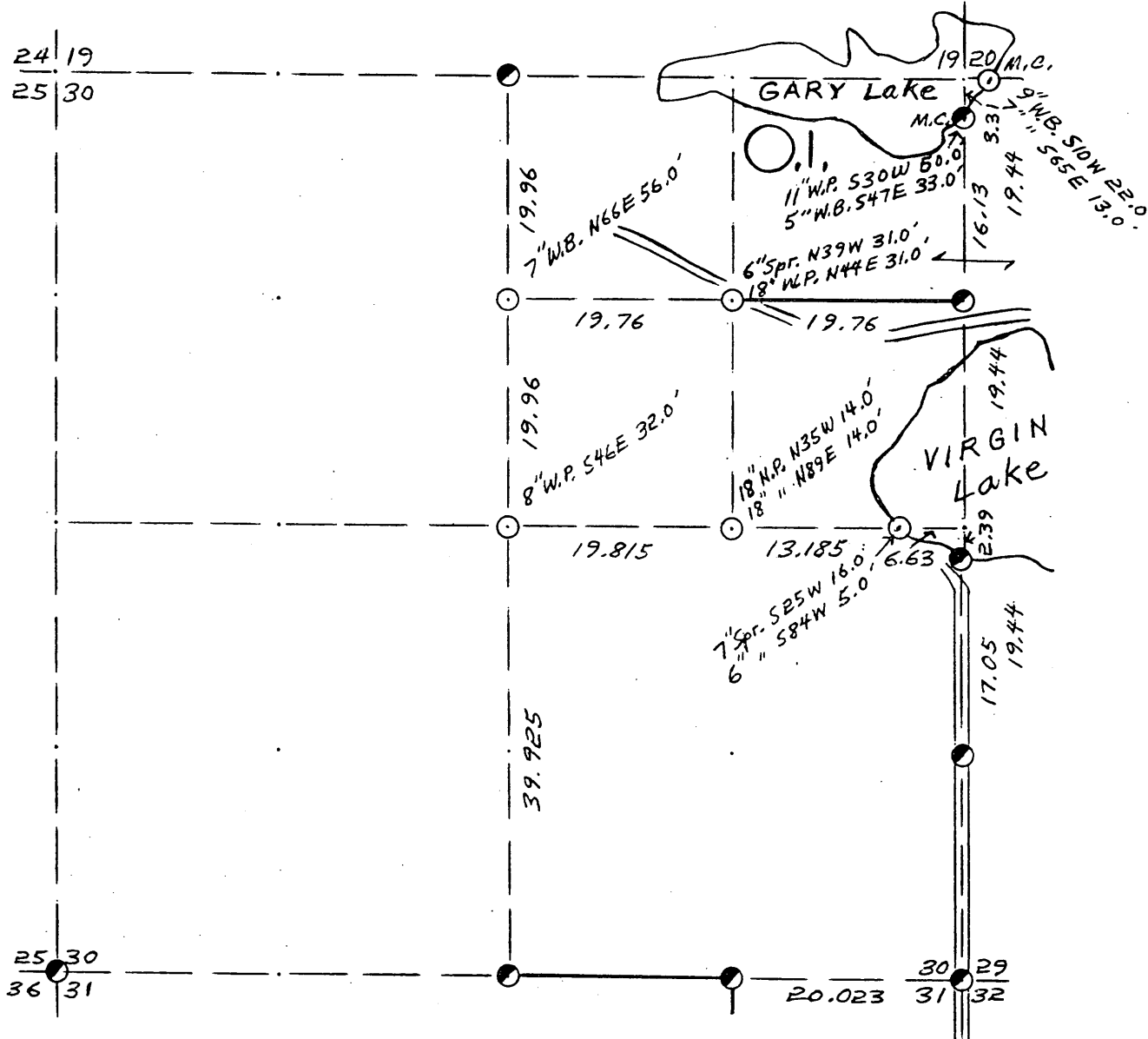
RECORDS EXAMINED \_\_\_\_\_ DWG. NO. \_\_\_\_\_  
Org. Surv.  
County

LOCAL CONTACTS \_\_\_\_\_

REMARKS \_\_\_\_\_


Prepared By W.H. Stuth 3/10/87

# SEC. 30, T.36 N., R. 7 E., ONEIDA COUNTY, WIS.



COR. BT. CODE	
A	B
C	D
E	F
G	H
I	J
K	L
M	N
O	P
Q	R
S	T
U	V
W	X
Y	

SCALE:



LEGEND: CORNERS & LINES

○ IRON PIPE OR CAP	== BLAZED PAINTED
⊗ CONCRETE	— BLAZED
⊕ POST	== APPR. PAINTED
△ STAKE	- - - RANDOM
+ SPIKE	x x x FENCE
● BY OTHERS	

Surveyed 1961

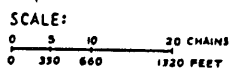
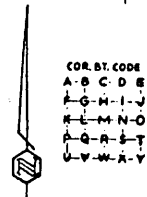
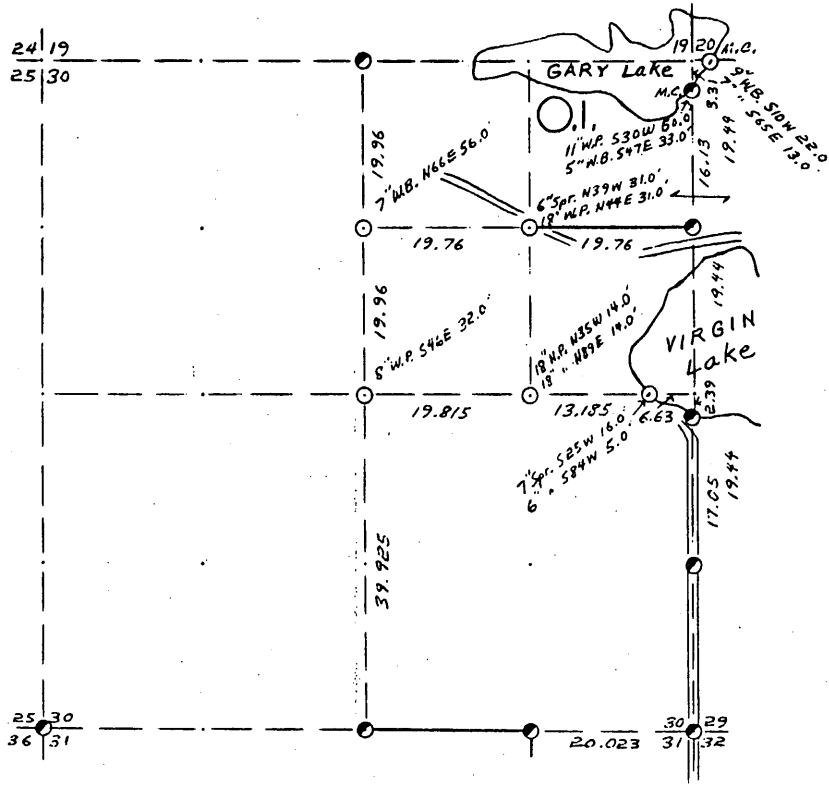
**OWENS-ILLINOIS**  
TOMAHAWK WISCONSIN  
FOREST PRODUCTS DIVISION

*Ownership Boundary Survey*

DRAWN BY W.H. Stuth

DATE 12/3/86

SEC. 30, T. 36 N., R. 7 E.,  
ONEIDA COUNTY, WIS.



LEGEND: CORNERS & LINES  
 ○ IRON PIPE OR CAP ——— BLAZED-PAINTED  
 ⊙ CONCRETE ——— BLAZED  
 ⊕ POST ——— APPRX. PAINTED  
 △ STAKE ——— RANDOM  
 + SPIKE ——— FENCE  
 ○ BY OTHERS

Surveyed 1961

**OWENS-ILLINOIS**  
YOKANAWA WISCONSIN  
 FOREST PRODUCTS DIVISION

*Ownership Boundary Survey*

DRAWN BY *W.H. Stultz*

DATE 12/3/36

B FILE

STATEMENT Transit & Chain Surv. using corners  
found.

RECORDS EXAMINED \_\_\_\_\_ DWG. NO. \_\_\_\_\_  
Org. Surv.  
County

LOCAL CONTACTS \_\_\_\_\_

REMARKS \_\_\_\_\_

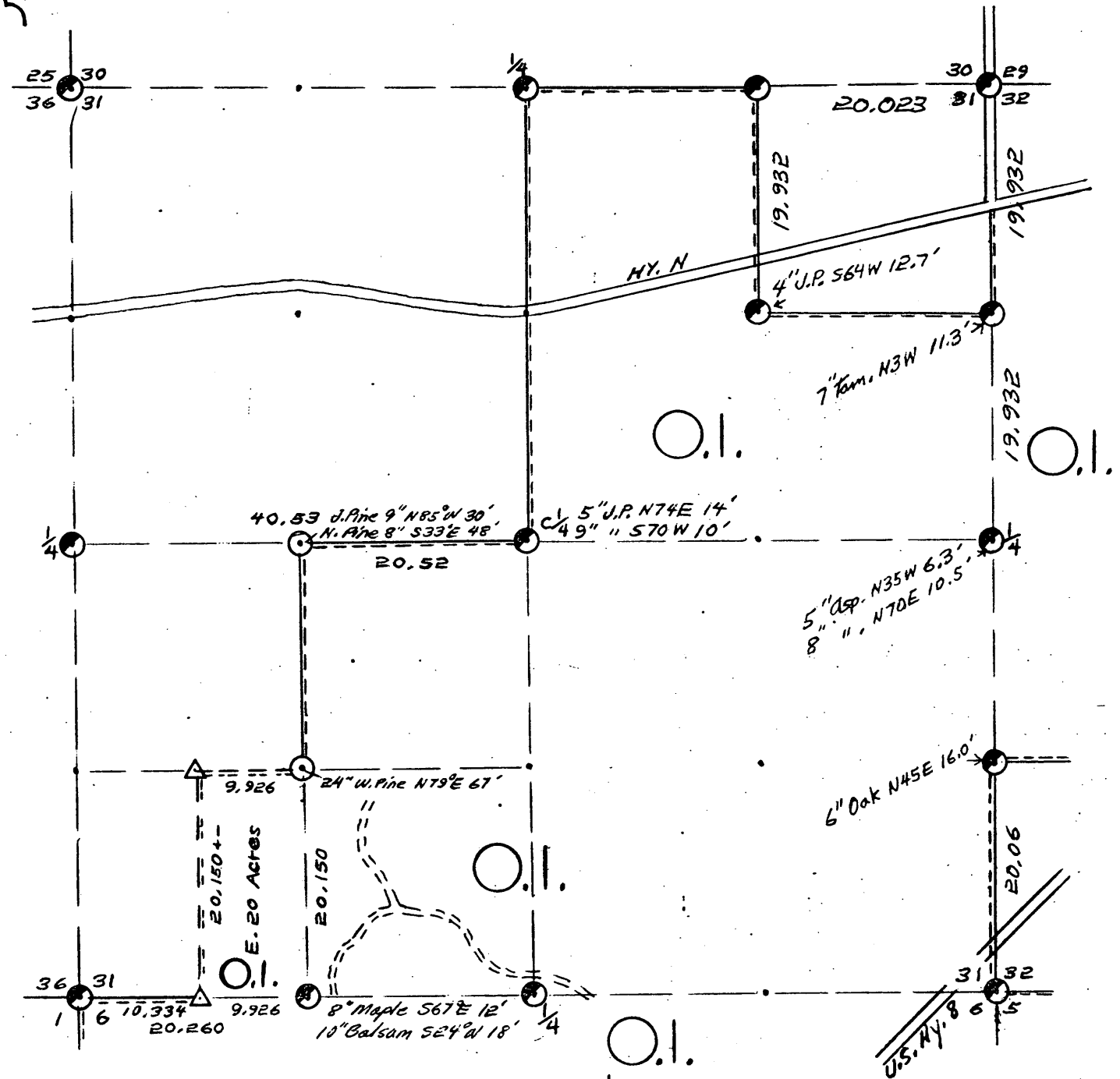
Prepared By W.H. Stultz 3/10/87

67



T. 36 N R. 7 E SEC. 31

ONEIDA COUNTY, WIS.



**LEGEND CORNERS & LINES**

- |                                 |                               |
|---------------------------------|-------------------------------|
| ○ Iron Pipe or Cap              | ----- True-Blazed-Painted     |
| ⊗ Concrete                      | —— True Cut-Blazed            |
| ⬠ Wood Post                     | - - - - - Approximate-Painted |
| △ Stake 3" to 4" Hd.w. or Cedar | ..... Random                  |
| X Hub                           | xxxxx Fence                   |
| + Spike                         | - . - . - R.O.W.              |
| ● By Others                     |                               |

**MAP BY**

W.H. Stuth  
 Survey By O.I.  
 Layout 20 Acre Parcel  
 using existing Survey Corners  
 Stuth & Ebert

Scale 1 1/2" = 1320.0'

OWENS-ILLINOIS

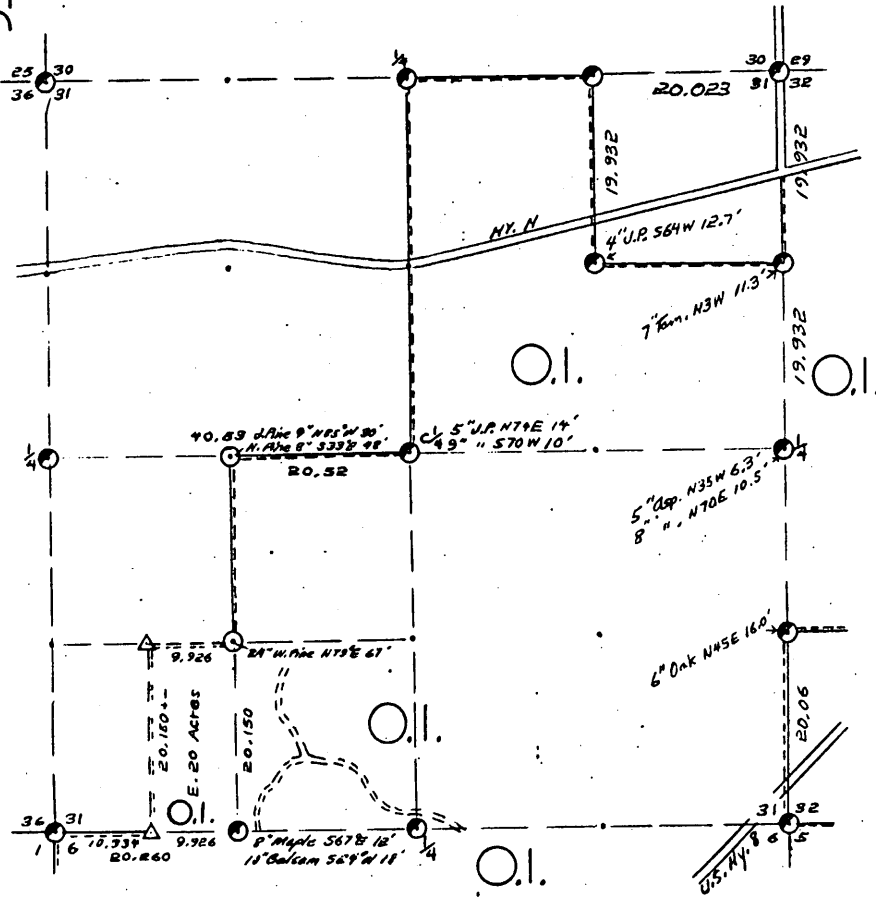
DATE 3/12/75

T. 36 N R. 7 E SEC. 31

ONEIDA COUNTY, WIS.

B FILE

STATEMENT Transit & Chain Survs. also Compass-Chain SW-SW using corners found.



LEGEND CORNERS & LINES

- Iron Pipe or Cap
- ⊙ Concrete
- ⊕ Wood Post
- △ Stake 3" to 4" Ndw. or Cedar
- X Hub
- + Spike
- By Others
- True Blazed Painted
- True Cut - Blazed
- Approximate Painted
- Random
- xxxxx Fence
- R. O. W.

MAP BY

W.H. Stuth  
 Survey By O.I.  
 Layout 20 Acre Parcel  
 using existing Survey Corners  
 Stuth & Ebert  
 Scale 1 1/2" = 1320.0'

RECORDS EXAMINED \_\_\_\_\_ DWG. NO. \_\_\_\_\_

Org. Surv.  
County

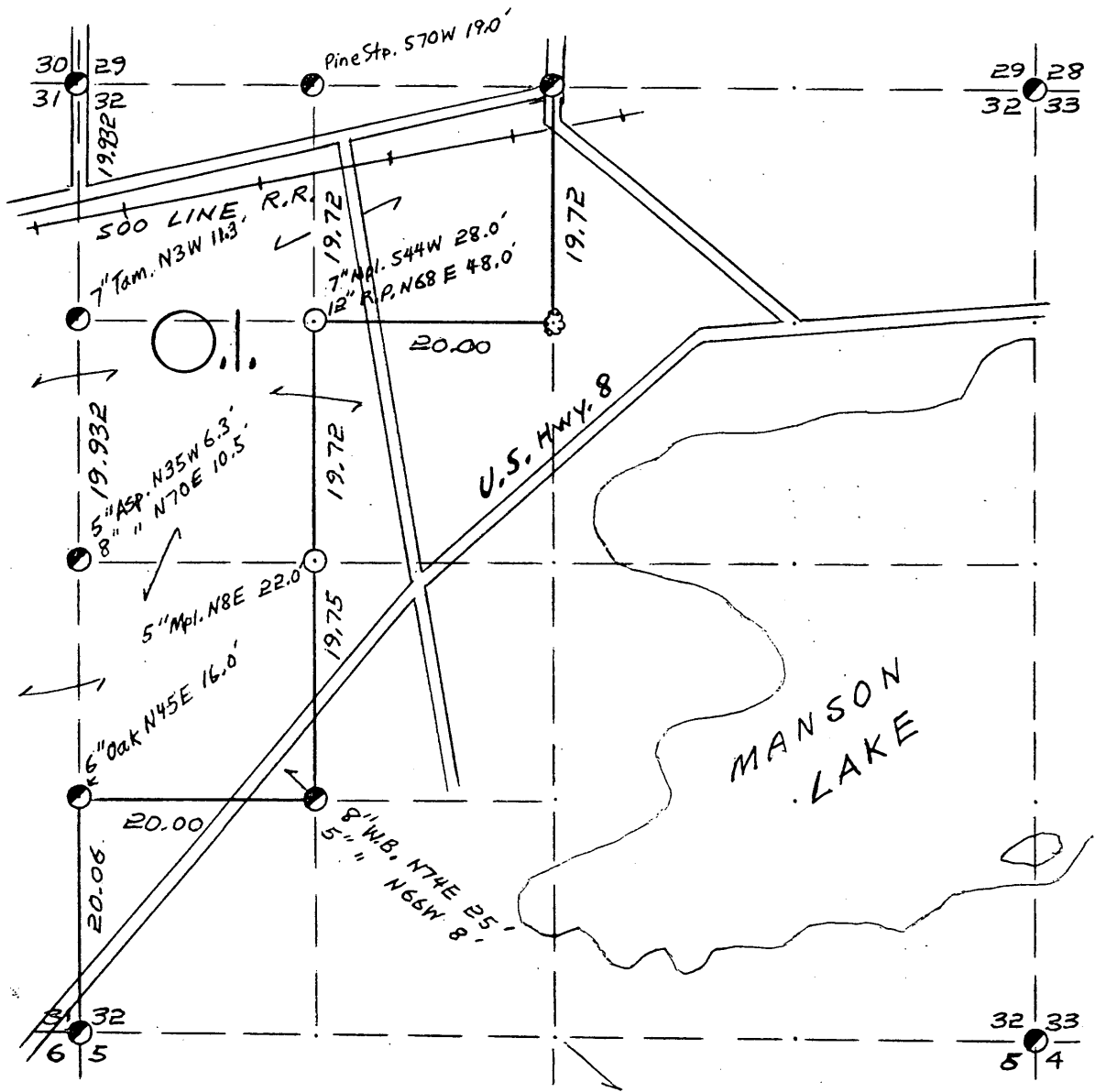
LOCAL CONTACTS \_\_\_\_\_

REMARKS \_\_\_\_\_

Prepared By W.H. Stuth, 3/10/87

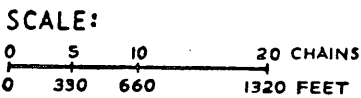
69

# SEC. 32, T.36 N., R.7 E., ONEIDA COUNTY, WIS.



COR. BT. CODE

A	B	C	D	E
F	G	H	I	J
K	L	M	N	O
P	Q	R	S	T
U	V	W	X	Y



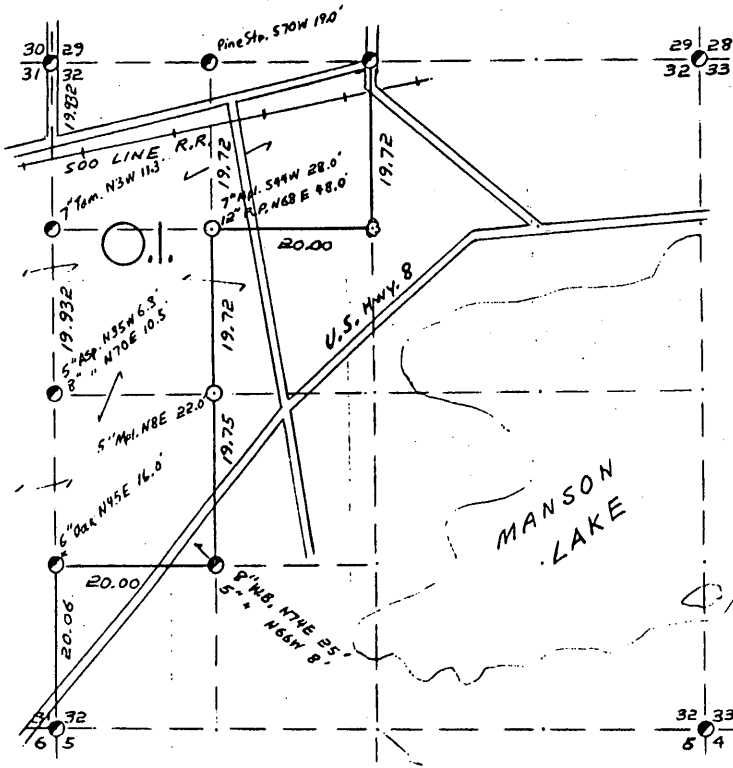
LEGEND: CORNERS & LINES

○ IRON PIPE OR CAP	== BLAZED - PAINTED
⊕ CONCRETE	— BLAZED
⊙ POST	== APPR. PAINTED
△ STAKE	--- RANDOM
+ SPIKE	xxx FENCE
● BY OTHERS	

Surveyed 1961

<b>OWENS-ILLINOIS</b>	
TOMAHAWK ① WISCONSIN FOREST PRODUCTS DIVISION	
<i>Ownership Boundary Survey</i>	
DRAWN BY <i>W.H. Stuth</i>	
DATE <i>12/2/86</i>	

SEC. 32, T.36 N., R. 7 E.,  
ONEIDA COUNTY, WIS.



COR. BY CODE  
A - B - C - D - E  
F - G - H - I - J  
K - L - M - N - O  
P - Q - R - S - T  
U - V - W - X - Y

SCALE:  
0 5 10 20 CHAINS  
0 330 660 1320 FEET

LEGEND: CORNERS & LINES

- IRON PIPE OR CAP
- ⊙ CONCRETE
- POST
- △ STAKE
- † SPIKE
- ⊖ BY OTHERS
- BLAZED - PAINTED
- ⊖ BLAZED
- ⊖ APPR. PAINTED
- RANDOM
- ... FENCE

Surveyed 1961

OWENS-ILLINOIS  
TOMAHAWK WISCONSIN  
FOREST PRODUCTS DIVISION

Ownership Boundary Survey

DRAWN BY W.H. Stuth

DATE 12/2/86

B FILE

STATEMENT Transit & Chain Surv. using corners  
found.

RECORDS EXAMINED \_\_\_\_\_ DWG. NO. \_\_\_\_\_

Org. Surv.  
County

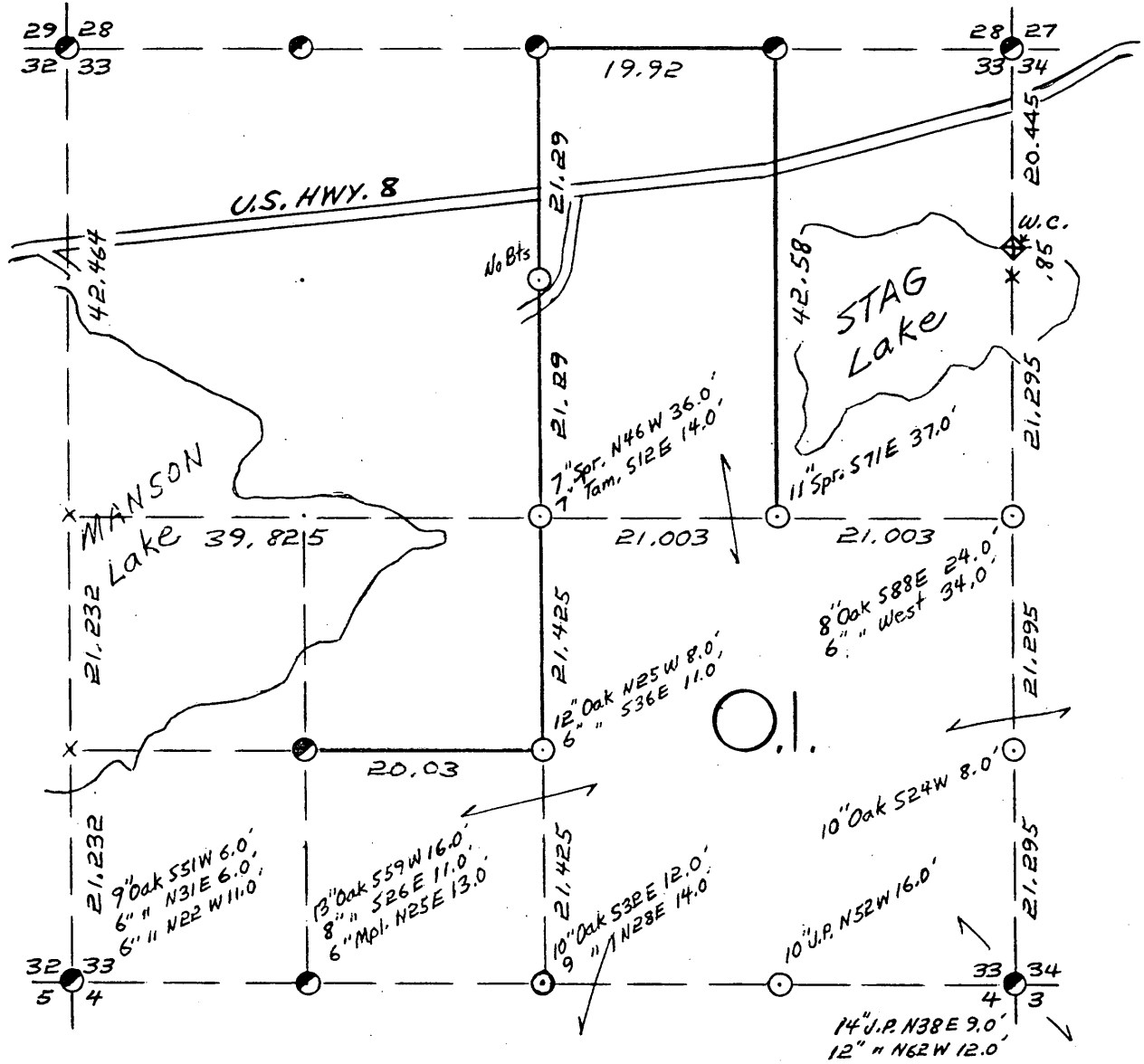
LOCAL CONTACTS \_\_\_\_\_

REMARKS \_\_\_\_\_

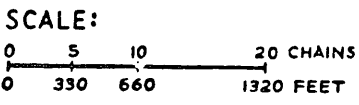
Prepared By W.H. Stuth 3/10/87

# SEC. 33, T.36 N., R. 7 E.,

ONEIDA COUNTY, WIS.



COR. BT. CODE				
A	B	C	D	E
F	G	H	I	J
K	L	M	N	O
P	Q	R	S	T
U	V	W	X	Y



- LEGEND: CORNERS & LINES
- IRON PIPE OR CAP
  - ⊗ CONCRETE
  - ⊕ POST
  - △ STAKE
  - † SPIKE
  - BY OTHERS
  - == BLAZED - PAINTED
  - BLAZED
  - == APPR. - PAINTED
  - - - RANDOM
  - xxx FENCE

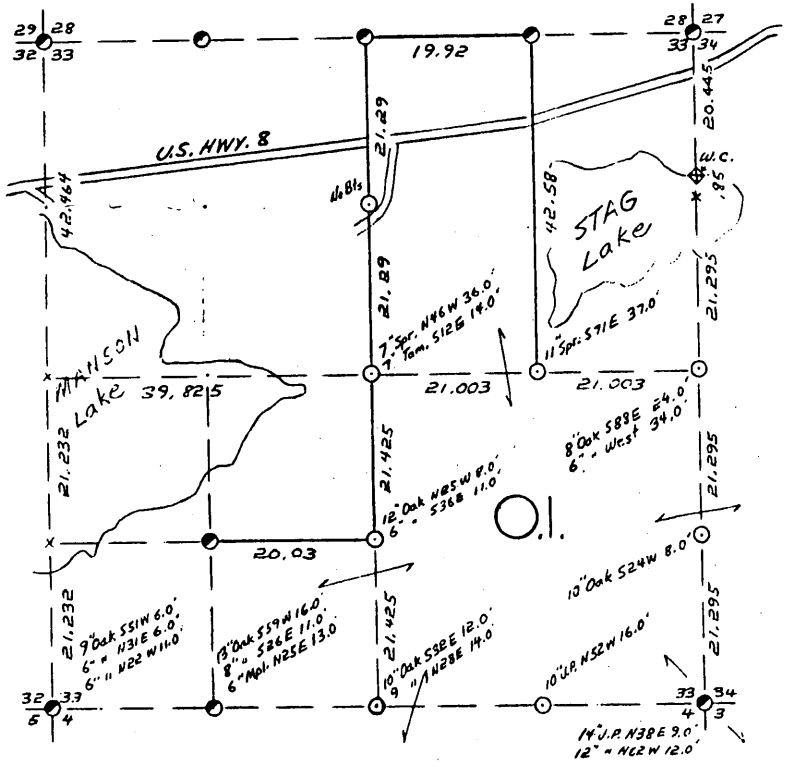
Surveyed 1966

<b>OWENS-ILLINOIS</b> TOMAHAWK WISCONSIN FOREST PRODUCTS DIVISION	
<i>Ownership Boundary Survey</i>	
DRAWN BY <i>W.H. Stuth</i>	
DATE <i>12/2/86</i>	

SEC. 33, T.36 N., R. 7 E.,  
ONEIDA COUNTY, WIS.

B FILE

STATEMENT Transit & Chain Surv. using corners  
found



- COR. BY CODE  
A B C D E  
F G H I J  
K L M N O  
P Q R S T  
U V W X Y

SCALE:  
0 5 10 20 CHAINS  
0 300 600 1200 FEET

- LEGEND: CORNERS & LINES  
 ○ IRON PIPE OR CAP    ——— BLAZED - PAINTED  
 ⊙ CONCRETE            ——— BLAZED  
 ⊕ POST                    ——— APPR. PAINTED  
 △ STAKE                - - - - - RANDOM  
 † SPIKE                  - - - - - FENCE  
 ○ BY OTHERS

Surveyed 1966

**OWENS ILLINOIS**  
TOMAHAWK, WISCONSIN  
FOREST PRODUCTS DIVISION

Ownership Boundary Survey  
 DRAWN BY W.H. STUTTS  
 DATE 12/2/86

RECORDS EXAMINED \_\_\_\_\_ DWG. NO. \_\_\_\_\_

Org. Surv.  
County

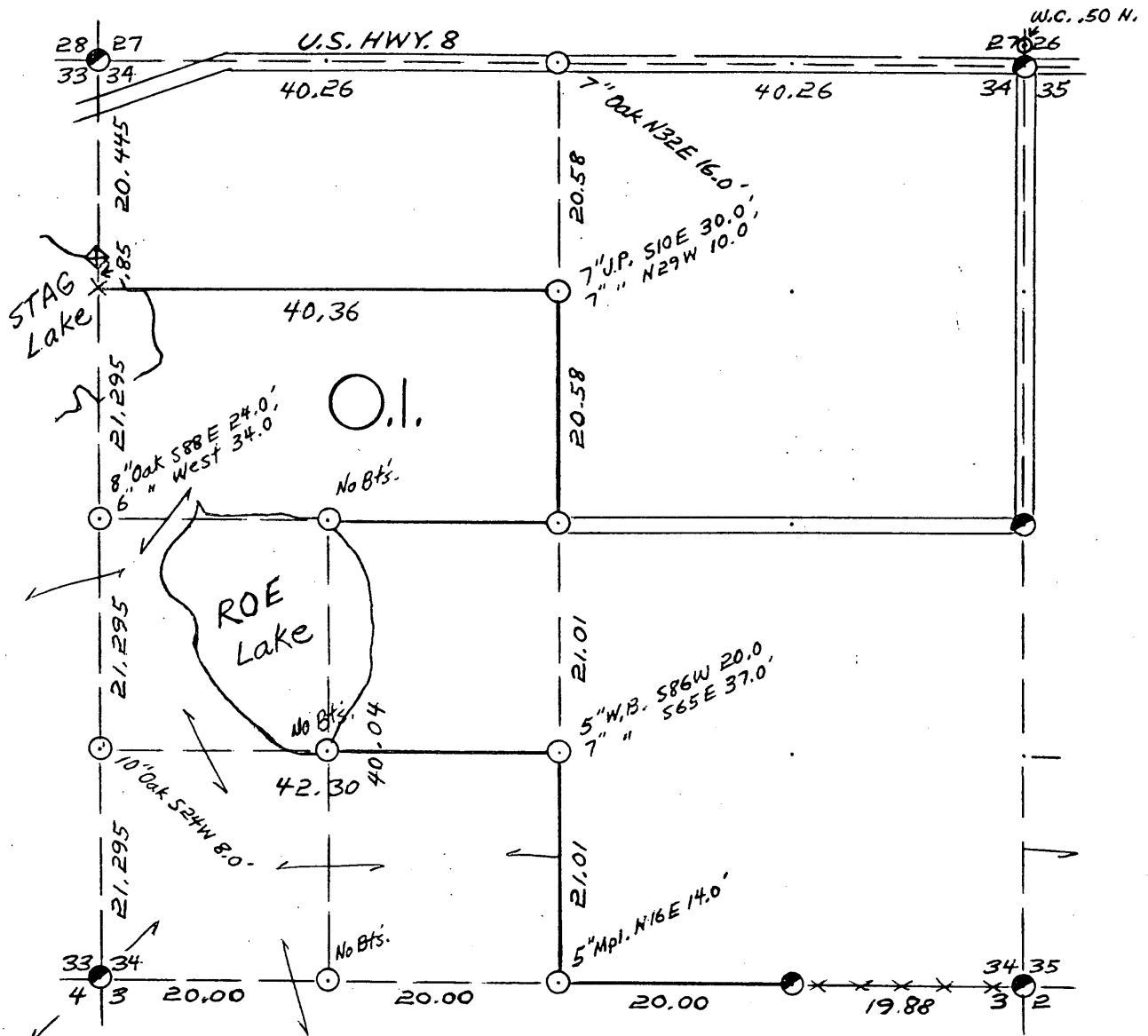
LOCAL CONTACTS \_\_\_\_\_

REMARKS \_\_\_\_\_

Prepared By W.H. Stutts 3/10/87

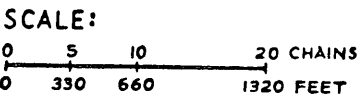
93

# SEC. 34, T.36 N., R. 7 E., ONEIDA COUNTY, WIS.



COR. BT. CODE

A	B	C	D	E
F	G	H	I	J
K	L	M	N	O
P	Q	R	S	T
U	V	W	X	Y

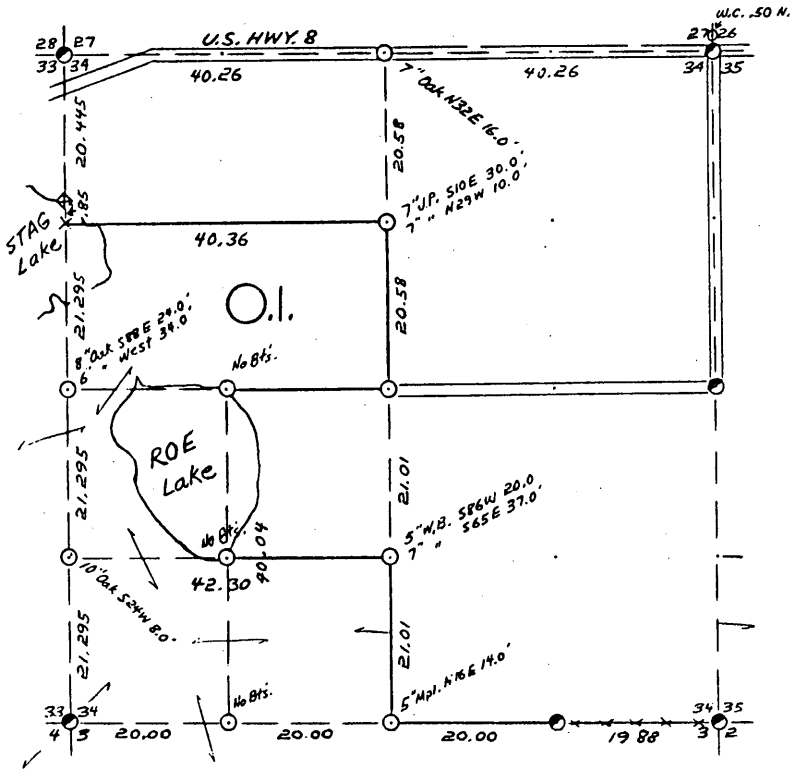


- LEGEND: CORNERS & LINES
- IRON PIPE OR CAP
  - ⊗ CONCRETE
  - ⊕ POST
  - △ STAKE
  - † SPIKE
  - BY OTHERS
  - BLAZED PAINTED
  - BLAZED
  - == APPR. PAINTED
  - RANDOM
  - xxx FENCE

*Surveyed Late 1960's?*

<b>OWENS-ILLINOIS</b> <small>TOMAHAWK (I) WISCONSIN</small> FOREST PRODUCTS DIVISION	
<i>Ownership Boundary Survey</i>	
DRAWN BY <i>W.H. Stuth</i>	
DATE <i>12/2/86</i>	

SEC. 34, T. 36 N., R. 7 E.,  
ONEIDA COUNTY, WIS.



COR. BT. CODE  
A-B-C-D-E  
F-G-H-I-J  
K-L-M-N-O  
P-Q-R-S-T  
U-V-W-X-Y

SCALE:  
0 5 10 20 CHAINS  
0 330 660 1320 FEET

LEGEND: CORNERS & LINES  
 ○ IRON PIPE OR CAP    --- BLAZED-PAINTED  
 ⊙ CONCRETE            --- BLAZED  
 ⊕ POST                 --- APPR. PAINTED  
 △ STAKE                --- RANDOM  
 + SPIKE                --- FENCE  
 ○ BY OTHERS

Surveyed Late 1960's?

OWENS-ILLINOIS  
 TORONTO WISCONSIN  
 FOREST PRODUCTS DIVISION  
 Ownership Boundary Survey  
 DRAWN BY W.H. STUTZ  
 DATE 12/2/86

B FILE

STATEMENT Transit & Chain Surv. using corners  
found

RECORDS EXAMINED \_\_\_\_\_ DWG. NO. \_\_\_\_\_

Orig. Surv.  
County

LOCAL CONTACTS \_\_\_\_\_

REMARKS \_\_\_\_\_

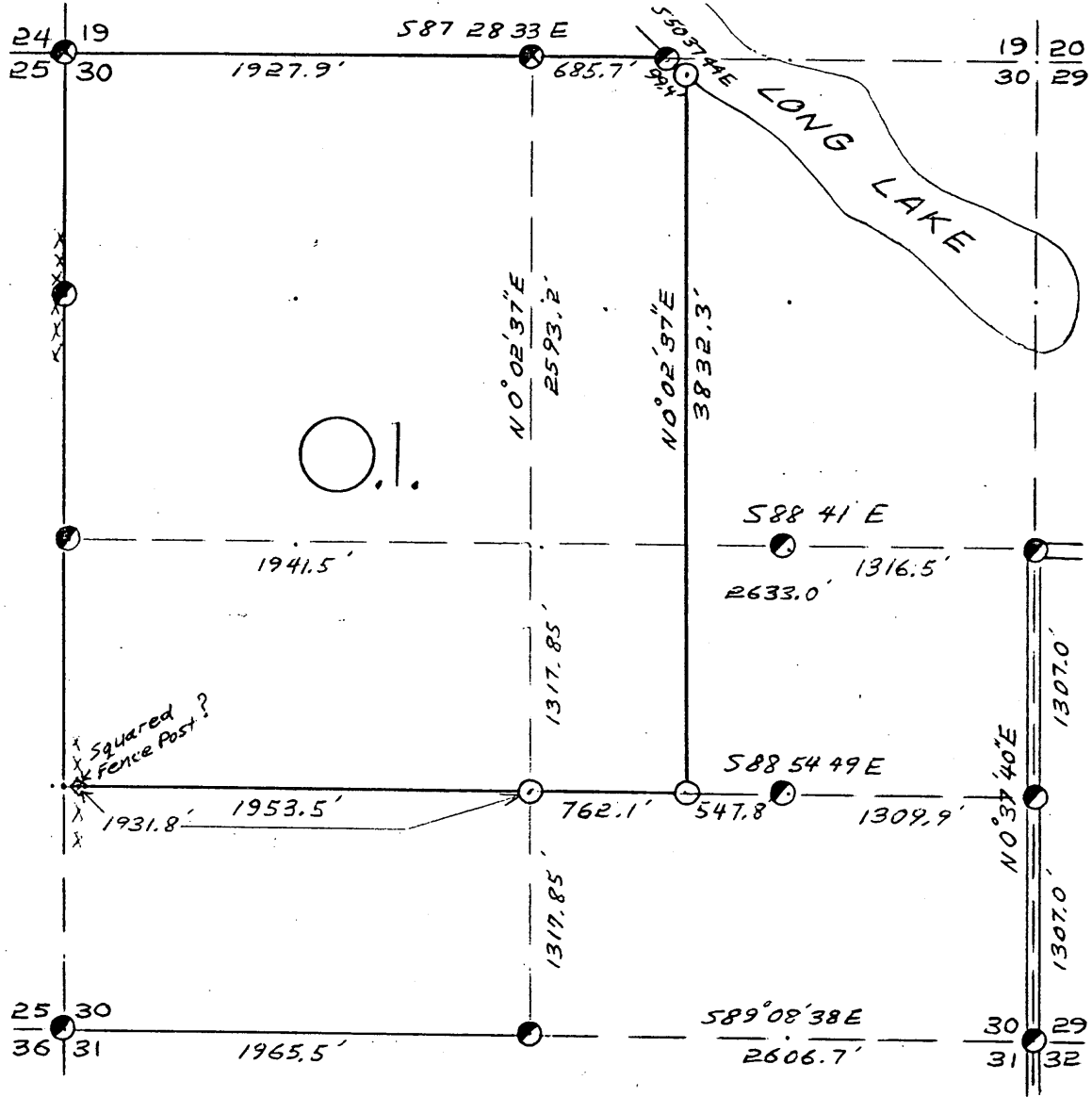
Prepared By W.H. Stutz 3/10/87

95



# SEC. 30, T.36 N., R. 8 E.,


## ONEIDA COUNTY, WIS.



COR. BT. CODE	
A	B
C	D
E	F
G	H
I	J
K	L
M	N
O	P
Q	R
S	T
U	V
W	X
Y	

*Used Genisot Survey 1961*

SCALE:



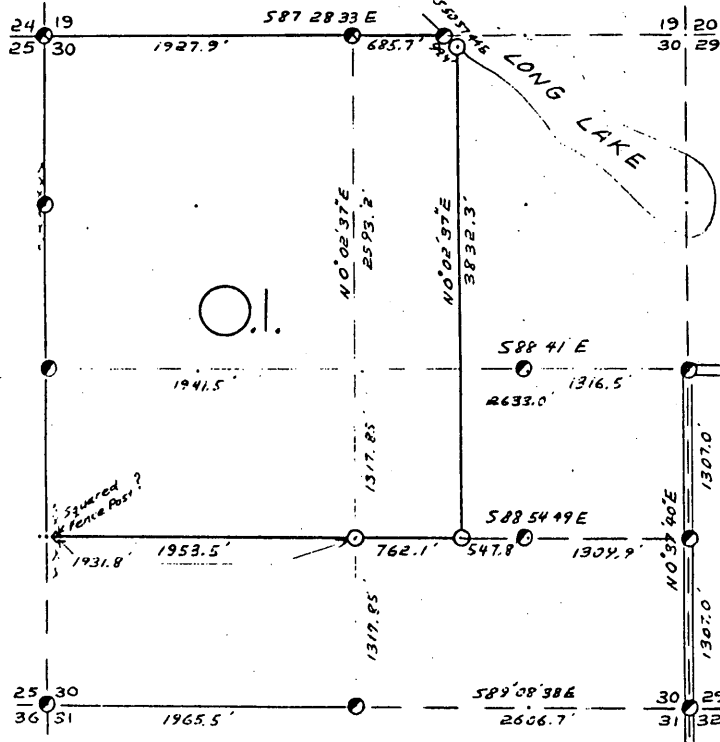
LEGEND: CORNERS & LINES

- IRON PIPE OR CAP      ——— BLAZED-PAINTED
- ⊕ CONCRETE              ——— BLAZED
- ⊗ POST                    ——— APPR. PAINTED
- △ STAKE                  - - - RANDOM
- + SPIKE                    x x x FENCE
- BY OTHERS

*Surveyed 1971*

<b>OWENS-ILLINOIS</b> <small>TOMAHAWK WISCONSIN</small> <b>FOREST PRODUCTS DIVISION</b>	
<i>Ownership Boundary Survey</i>	
DRAWN BY <i>W.H. Stuth</i>	
DATE <i>12/2/86</i>	

SEC. 30, T.36 N., R. 8 E.,  
ONEIDA COUNTY, WIS.



- COR. BT. CODE  
A-B-C-D-E  
F-G-H-I-J  
K-L-M-N-O  
P-Q-R-S-T  
U-V-W-X-Y

SCALE:  
0 5 10 20 CHAINS  
0 330 660 1320 FEET

- LEGEND: CORNERS & LINES  
○ IRON PIPE OR CAP ——— BLAZED-PAINTED  
⊙ CONCRETE ——— BLAZED  
⊕ POST ——— APPR. PAINTED  
△ STAKE ——— RANDOM  
+ SPIKE ——— FENCE  
⊙ BY OTHERS

Used Genisot Survey 1961

Surveyed 1971

OWENS-ILLINOIS  
TOMAHAWK (I) WISCONSIN  
FOREST PRODUCTS DIVISION

Ownership Boundary Survey  
DRAWN BY W.H. STAATH  
DATE 12/21/86

B FILE

STATEMENT Transit & Chain Surv. using corners  
found.

RECORDS EXAMINED \_\_\_\_\_ DWG. NO. \_\_\_\_\_

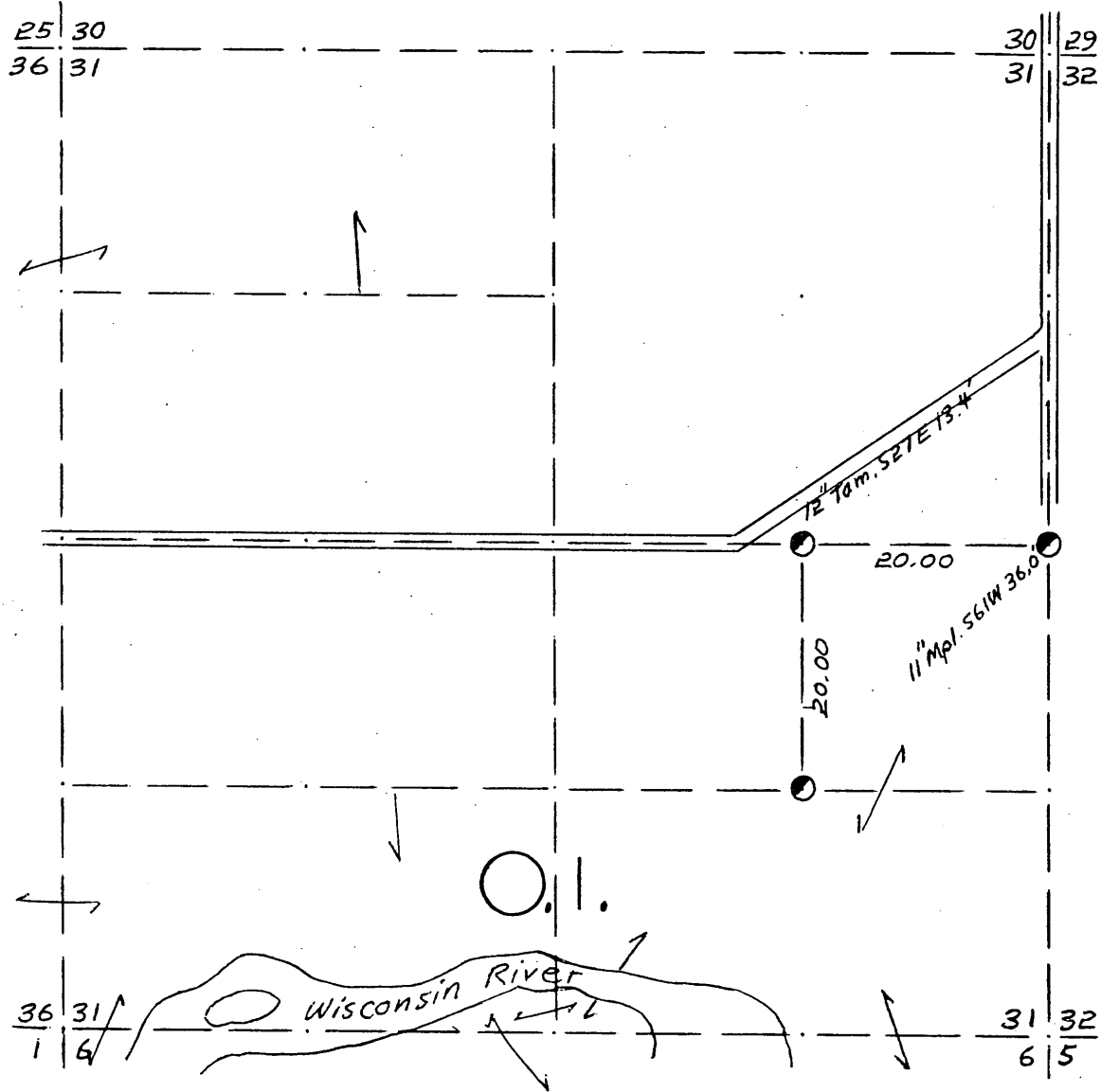
Org. Surv.  
County  
Genisot Eng. Sec. Sub.

LOCAL CONTACTS \_\_\_\_\_

REMARKS \_\_\_\_\_

Prepared By W. H. Staath 3/10/87

# SEC. 31, T.36 N., R. 8 E., ONEIDA COUNTY, WIS.



COR. BT. CODE  
 A-B-C-D-E  
 F-G-H-I-J  
 K-L-M-N-O  
 P-Q-R-S-T  
 U-V-W-X-Y

SCALE:  
 0 5 10 20 CHAINS  
 0 330 660 1320 FEET

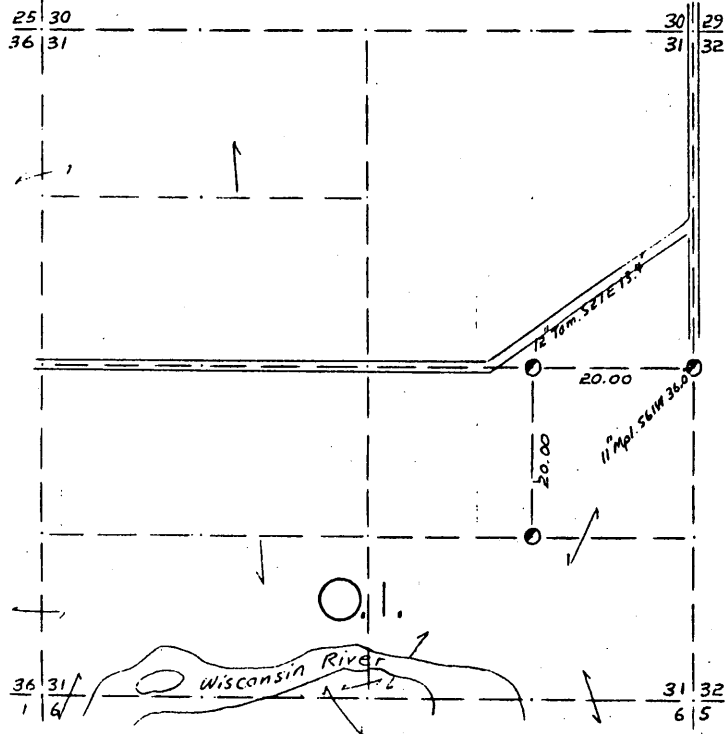
**LEGEND: CORNERS & LINES**

- ⊙ IRON PIPE OR CAP    ——— BLAZED · PAINTED
- ⊕ CONCRETE            ——— BLAZED
- ⊕ POST                 ——— APPR. · PAINTED
- △ STAKE                - - - RANDOM
- + SPIKE                x x x FENCE
- ⊙ BY OTHERS

*Corners set by Kordick  
No Date*

<b>OWENS-ILLINOIS</b> TOMAHAWK (I) WISCONSIN FOREST PRODUCTS DIVISION	
<i>Ownership Corner Search</i>	
DRAWN BY <i>W.H. Stuth</i>	
DATE <i>9/29/86</i>	

SEC. 31, T.36 N., R. 8 E.  
ONEIDA COUNTY, WIS.



COR. BT. CODE  
A-B-C-D-E  
F-G-H-I-J  
K-L-M-N-O  
P-Q-R-S-T  
U-V-W-X-Y

SCALE:  
0 5 10 20 CHAINS  
0 330 660 1320 FEET

LEGEND: CORNERS & LINES  
 ○ IRON PIPE OR CAP  
 ⊙ CONCRETE  
 ◆ POST  
 △ STAKE  
 + SPIKE  
 ○ BY OTHERS  
 --- BLAZED - PAINTED  
 --- BLAZED  
 --- APPR. - PAINTED  
 --- RANDOM  
 --- FENCE

Corners set by Kordick  
No Date

OWENS-ILLINOIS  
TOWNAHAWK WISCONSIN  
FOREST PRODUCTS DIVISION  
Ownership Corner Search  
DRAWN BY W.H. Stutz  
DATE 9/29/86

B FILE

STATEMENT Surv. by Kordick

RECORDS EXAMINED \_\_\_\_\_ DWG. NO. \_\_\_\_\_

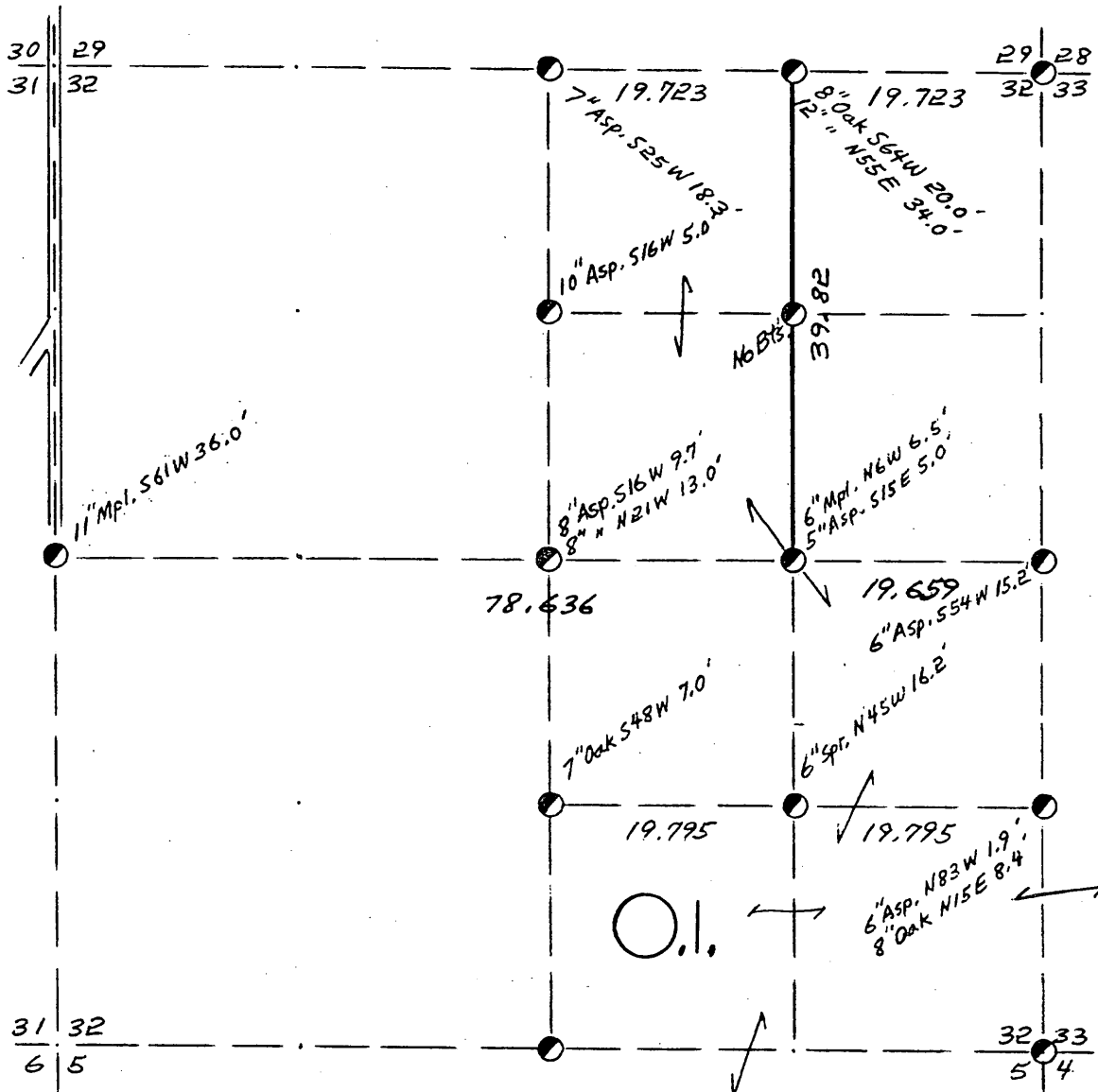
LOCAL CONTACTS \_\_\_\_\_

REMARKS \_\_\_\_\_

Prepared By W.H. Stutz 3/10/87

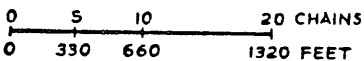
69

# SEC. 32, T.36 N., R. 8 E., ONEIDA COUNTY, WIS.



COR. BT. CODE  
 A-B-C-D-E  
 F-G-H-I-J  
 K-L-M-N-O  
 P-Q-R-S-T  
 U-V-W-X-Y

SCALE:



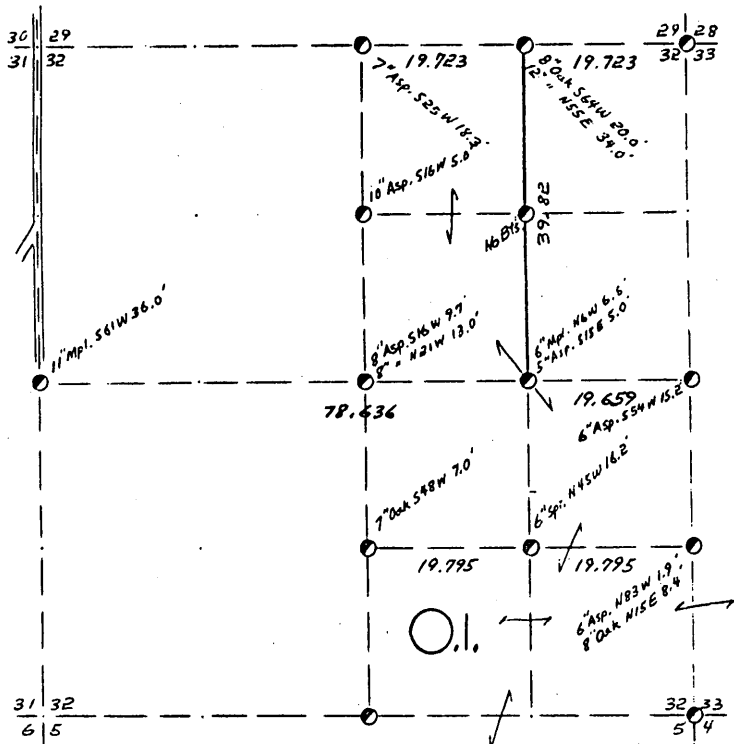
LEGEND: CORNERS & LINES

- |                    |     |                  |
|--------------------|-----|------------------|
| ⊙ IRON PIPE OR CAP | ==  | BLAZED - PAINTED |
| ⊗ CONCRETE         | --- | BLAZED           |
| ⊕ POST             | ==  | APPR. PAINTED    |
| △ STAKE            | --- | RANDOM           |
| + SPIKE            | xxx | FENCE            |
| ● BY OTHERS        |     |                  |

*Corners set by Kordick  
1951*

<b>OWENS-ILLINOIS</b> TOMAHAWK  WISCONSIN FOREST PRODUCTS DIVISION	
<i>Ownership Boundary Survey</i>	
DRAWN BY <i>W. H. Stuth</i>	
DATE <i>9/29/86</i>	

SEC. 32, T.36 N., R. 8 E.,  
ONEIDA COUNTY, WIS.



COR. BY CODE  
A-B-C-D-E  
F-G-H-I-J  
K-L-M-N-O  
P-Q-R-S-T  
U-V-W-X-Y

SCALE:  
0 5 10 20 CHAINS  
0 330 660 1320 FEET

LEGEND: CORNERS & LINES  
 ○ IRON PIPE OR CAP    --- BLAZED-PAINTED  
 ⊙ CONCRETE            --- BLAZED  
 ⊕ POST                 --- APPR. PAINTED  
 △ STAKE               --- RANDOM  
 + SPIKE                --- FENCE  
 ⊙ BY OTHERS

Corners set by Kordick  
1951

OWENS-ILLINOIS  
TOWNSHIP & WYCONGM  
FOREST PRODUCTS DIVISION  
Ownership Boundary Survey  
DRAWN BY W. H. STUTH  
DATE 9/29/86

B FILE

STATEMENT Surv. by Kordick

\_\_\_\_\_  
\_\_\_\_\_  
\_\_\_\_\_  
\_\_\_\_\_  
\_\_\_\_\_  
\_\_\_\_\_  
\_\_\_\_\_  
\_\_\_\_\_

RECORDS EXAMINED \_\_\_\_\_ DWG. NO. \_\_\_\_\_

\_\_\_\_\_  
\_\_\_\_\_  
\_\_\_\_\_  
\_\_\_\_\_  
\_\_\_\_\_  
\_\_\_\_\_  
\_\_\_\_\_  
\_\_\_\_\_  
\_\_\_\_\_  
\_\_\_\_\_

LOCAL CONTACTS \_\_\_\_\_

REMARKS \_\_\_\_\_  
\_\_\_\_\_  
\_\_\_\_\_  
\_\_\_\_\_

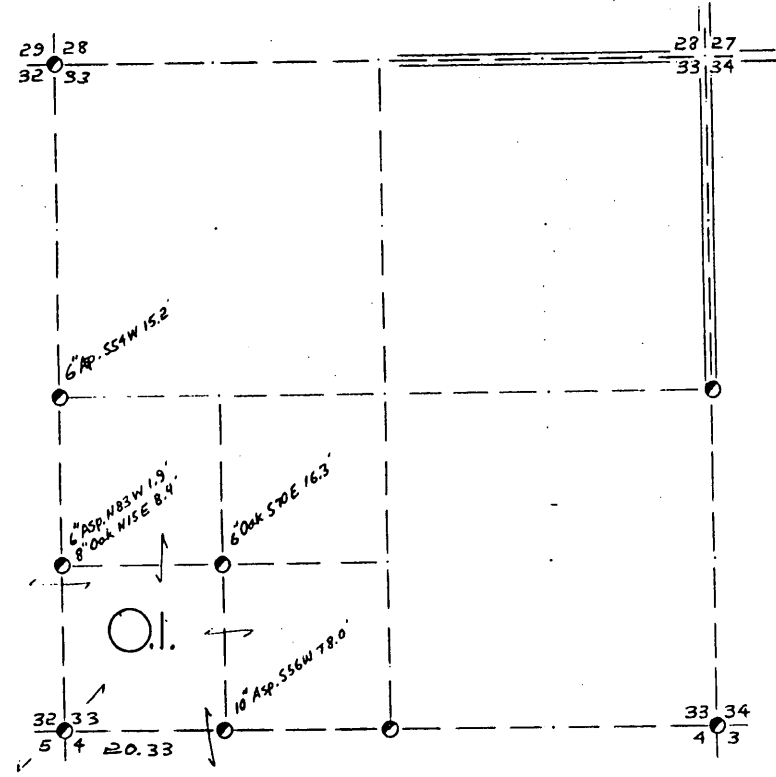
Prepared By W. H. Stuth 3/10/87

101

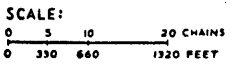
SEC. 33, T.36 N., R. 8 E.,  
ONEIDA COUNTY, WIS.

B FILE

STATEMENT Surv. by Kordick



- COR. PT. CODE  
A-B-C-D-E  
F-G-H-I-J  
K-L-M-N-O  
P-Q-R-S-T  
U-V-W-X-Y



- LEGEND: CORNERS & LINES  
 ○ IRON PIPE OR CAP ——— BLAZED - PAINTED  
 ⊙ CONCRETE ——— BLAZED  
 ⊕ POST ——— APPR. PAINTED  
 △ STAKE ——— RANDOM  
 + SPIKE ——— FENCE  
 ● BY OTHERS

Corners set by Kordick?  
# Date 1951

<b>OWENS-ILLINOIS</b> <small>TOMAHAWK WISCONSIN FOREST PRODUCTS DIVISION</small>	
<i>Ownership Boundary Search</i>	
DRAWN BY <u>U. H. Stuth</u>	
DATE <u>9/29/86</u>	

RECORDS EXAMINED \_\_\_\_\_ DWG. NO. \_\_\_\_\_

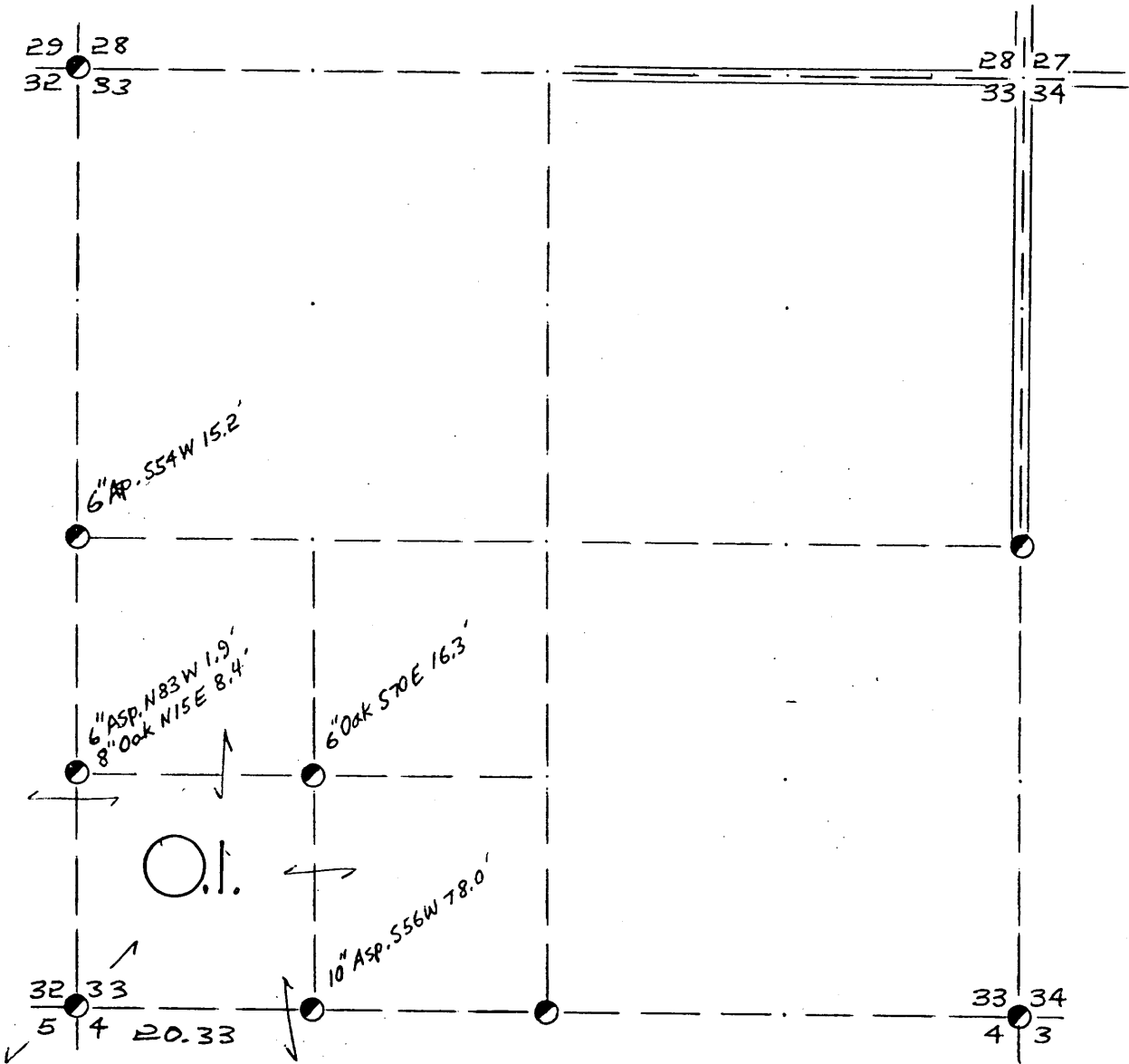
LOCAL CONTACTS \_\_\_\_\_

REMARKS \_\_\_\_\_

*Prepared By U. H. Stuth 3/10/87*


162

# SEC. 33, T.36 N., R. 8 E., ONEIDA COUNTY, WIS.



COR. BT. CODE  
 A-B-C-D-E  
 F-G-H-I-J  
 K-L-M-N-O  
 P-Q-R-S-T  
 U-V-W-X-Y

SCALE:



LEGEND: CORNERS & LINES

- IRON PIPE OR CAP      == BLAZED - PAINTED
- ⊗ CONCRETE              == BLAZED
- ⊕ POST                    == APPR. - PAINTED
- △ STAKE                 --- RANDOM
- + SPIKE                  x x x FENCE
- BY OTHERS

*Corners set by Kordick?  
 Date 1951*

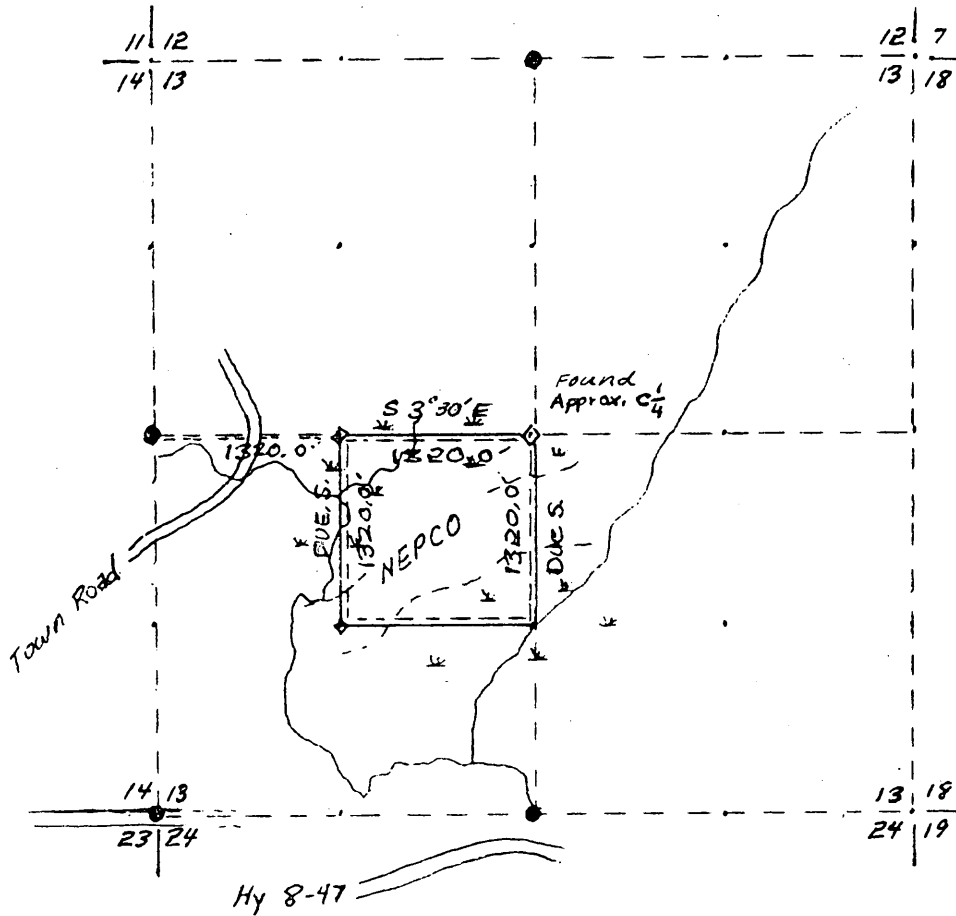
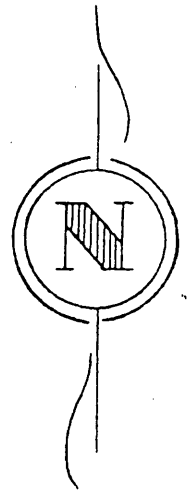
<b>OWENS-ILLINOIS</b> TOMAHAWK ① WISCONSIN FOREST PRODUCTS DIVISION	
<i>Ownership Boundary Search</i>	
DRAWN BY <i>W. H. Stuth</i>	
DATE <i>9/29/86</i>	



T. 36 N R. 9 E

Oneida County

SEC. 13



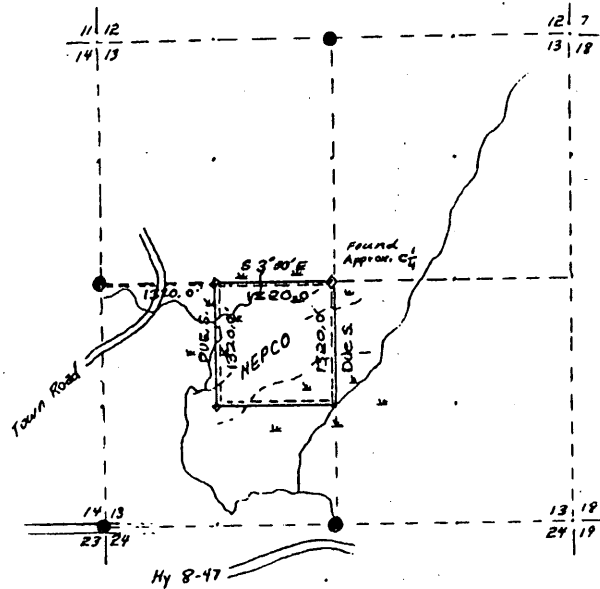
**LEGEND**

- Iron Pipe or Brass Cap
- ◆ Scribed Post
- ◇ Wood Stake
- ⊕ Hub
- x Location Tag

- Instrument lines run
- ===== Instrument lines run - Painted-Blazed
- Pocket Compass lines run - Painted

Survey By NEPCO  
Job Completed Jan, 1968 Map By Wm H. Stultz

T. 36N R. 9E  
 Oneida County  
 SEC. 13



LEGEND

- Iron Pipe or Brass Cap
- ◆ Scribed Post
- ◇ Wood Stake
- ⊕ Hub
- x Location Tag
- - - - Instrument lines run
- Instrument lines run - Painted-Blazed
- - - - Pocket Compass lines run - Painted

Survey By NEPCO  
 Job Completed Jan, 1968 Map By Wm H. Stuth

1333F

B FILE

STATEMENT Compass & Chain Surv. using corners  
found

RECORDS EXAMINED \_\_\_\_\_ DWG. NO. \_\_\_\_\_

County

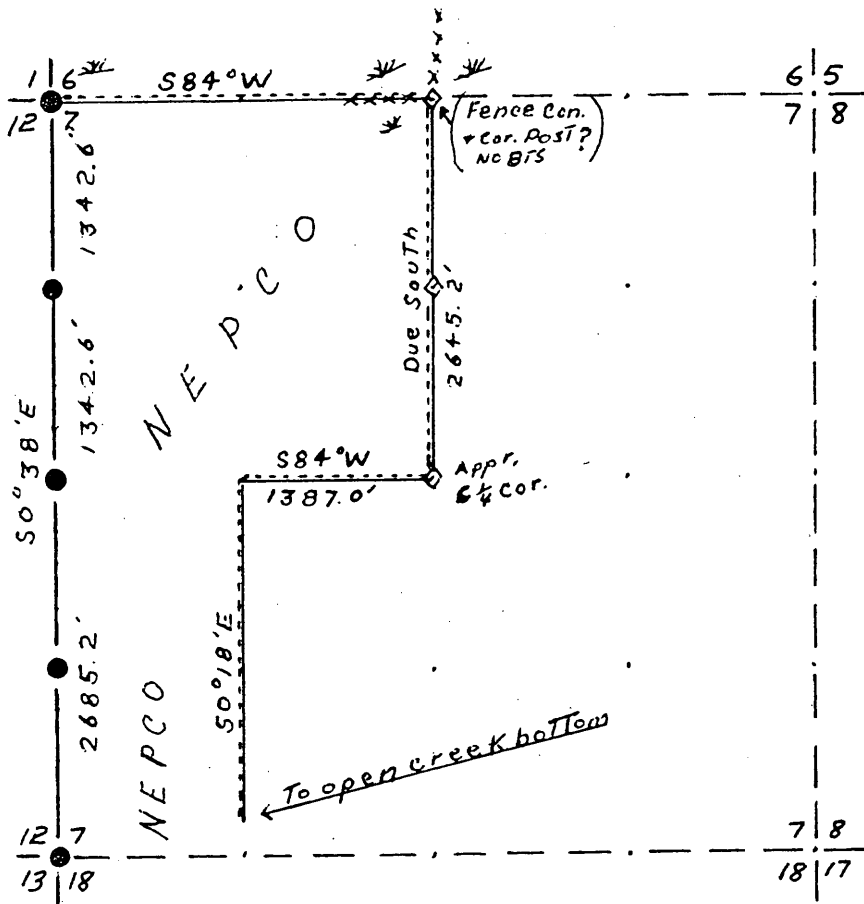

LOCAL CONTACTS \_\_\_\_\_

REMARKS \_\_\_\_\_

Prepared By W.H. Stuth 2/14/89

104

T.36N R.10E  
 Oneida County  
 SEC. 7



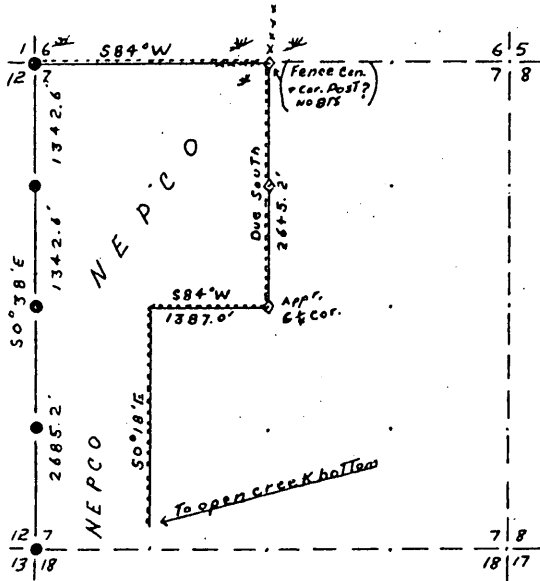
LEGEND

- Iron Pipe or Brass Cap
- ◆ Scribed Post
- ◇ Wood Stake
- ⊕ Hub
- x Location Tag

- Instrument lines run
- ===== Instrument lines run - Painted-Blazed
- Pocket Compass lines run - Painted

Survey By NEPCO  
 Job Completed 12/9/65 Map By Bill EgTvedT & WASTOTH

T.36N R.10E  
 Oneida County  
 SEC. 7



LEGEND

- Iron Pipe or Brass Cap
- ◆ Scribed Post
- ◇ Wood Stake
- ⊕ Hub
- x Location Tag
- Instrument lines run
- ===== Instrument lines run - Painted-Blazed
- Pocket Compass lines run - Painted

Survey By NEPCO  
 Job Completed 12/9/65 Map By Bill Egert & W.H. Stuth

B FILE

STATEMENT Compass & Chain Survey using corners  
found. NPI has no info. on W. line

RECORDS EXAMINED \_\_\_\_\_ DWG. NO. \_\_\_\_\_  
County

LOCAL CONTACTS \_\_\_\_\_

REMARKS \_\_\_\_\_

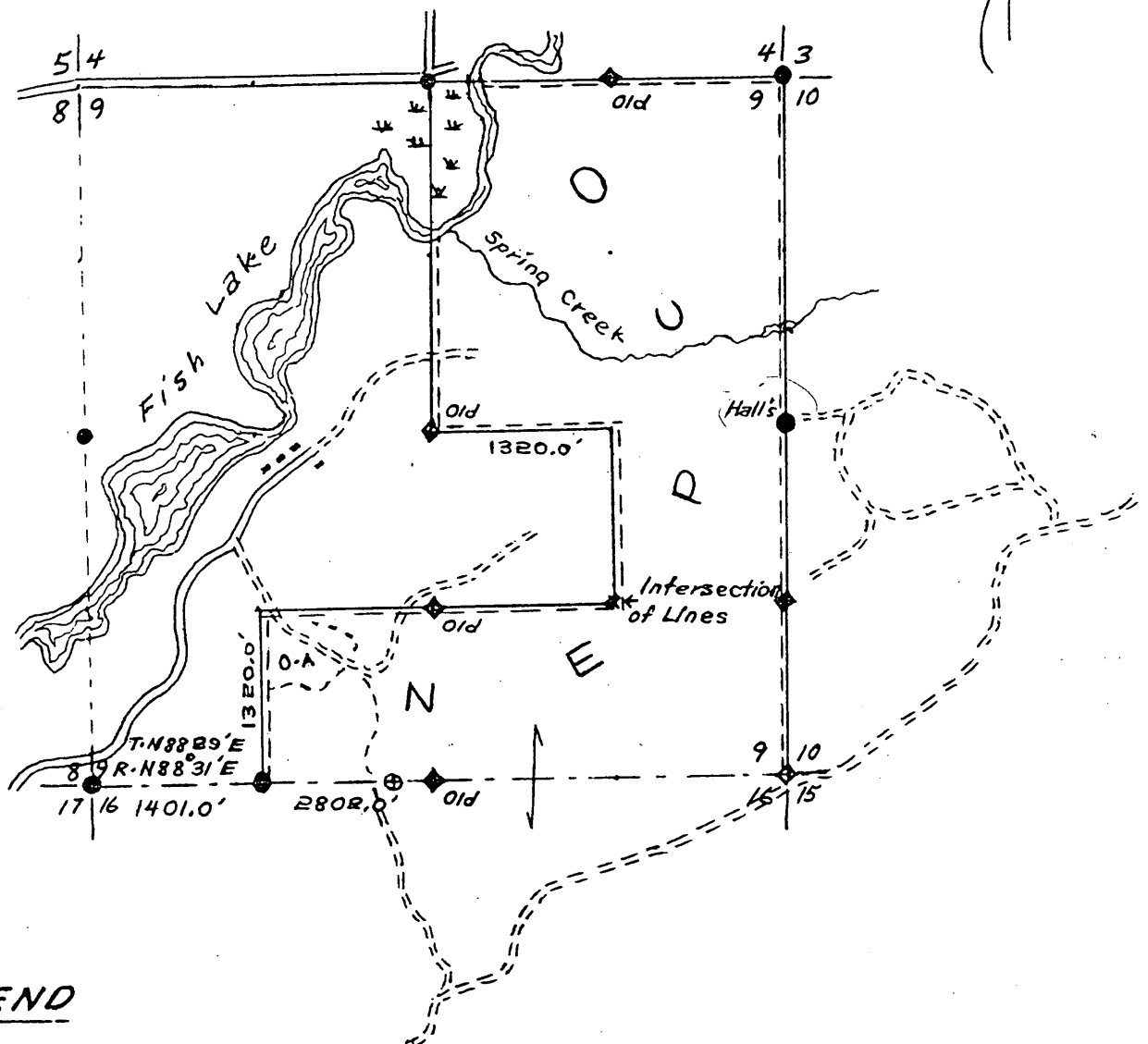

Prepared By W.H. Stuth 2/14/89

107

# T. 36 N R. 10 E

## Oneida County

### SEC. 9



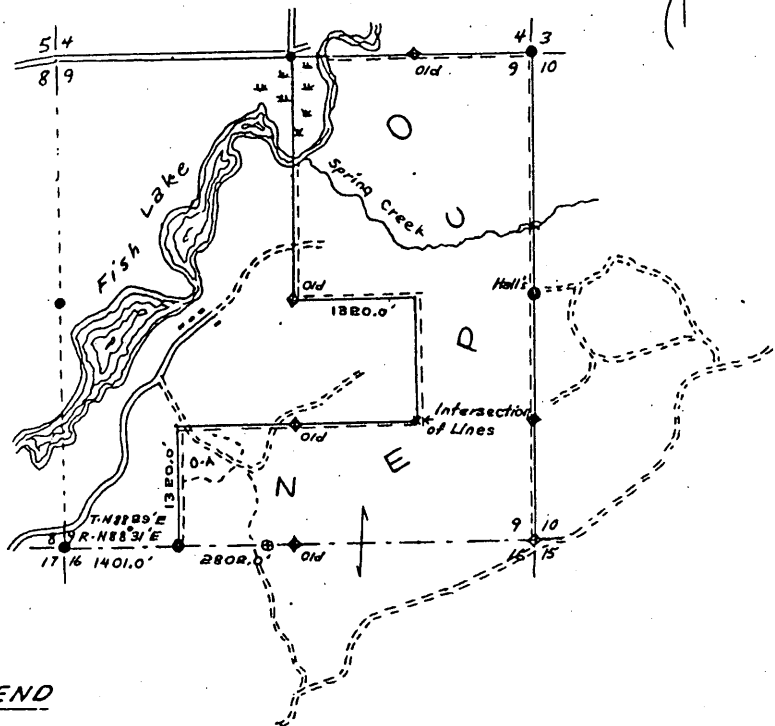
### LEGEND

- Iron Pipe or Brass Cap
- ◆ Scribed Post
- ◇ Wood Stake
- ⊕ Hub
- x Location Tag
- (O-A) Open Area

- - - - - Instrument lines run
- Instrument lines run - Painted-Blazed
- - - - - Pocket Compass lines run - Painted

Survey By NEPCO  
Job Completed Jan. 1967 Map By Wm. H. Stuth

T. 36N R. 10E  
 Oneida County  
 SEC. 9



LEGEND

- Iron Pipe or Brass Cap
- ◆ Scribed Post
- ◇ Wood Stake
- ⊕ Hub
- x Location Tag
- A Open Area
- - - Instrument lines run
- Instrument lines run - Painted-Blazed
- - - Pocket Compass lines run - Painted

Survey By NEPCO  
 Job Completed Jan. 1967 Map By Wm. H. Stuth

1333F

B FILE

STATEMENT Compass & Chain Surv. using corners  
found

RECORDS EXAMINED \_\_\_\_\_ DWG. NO. \_\_\_\_\_  
County

LOCAL CONTACTS \_\_\_\_\_

REMARKS \_\_\_\_\_

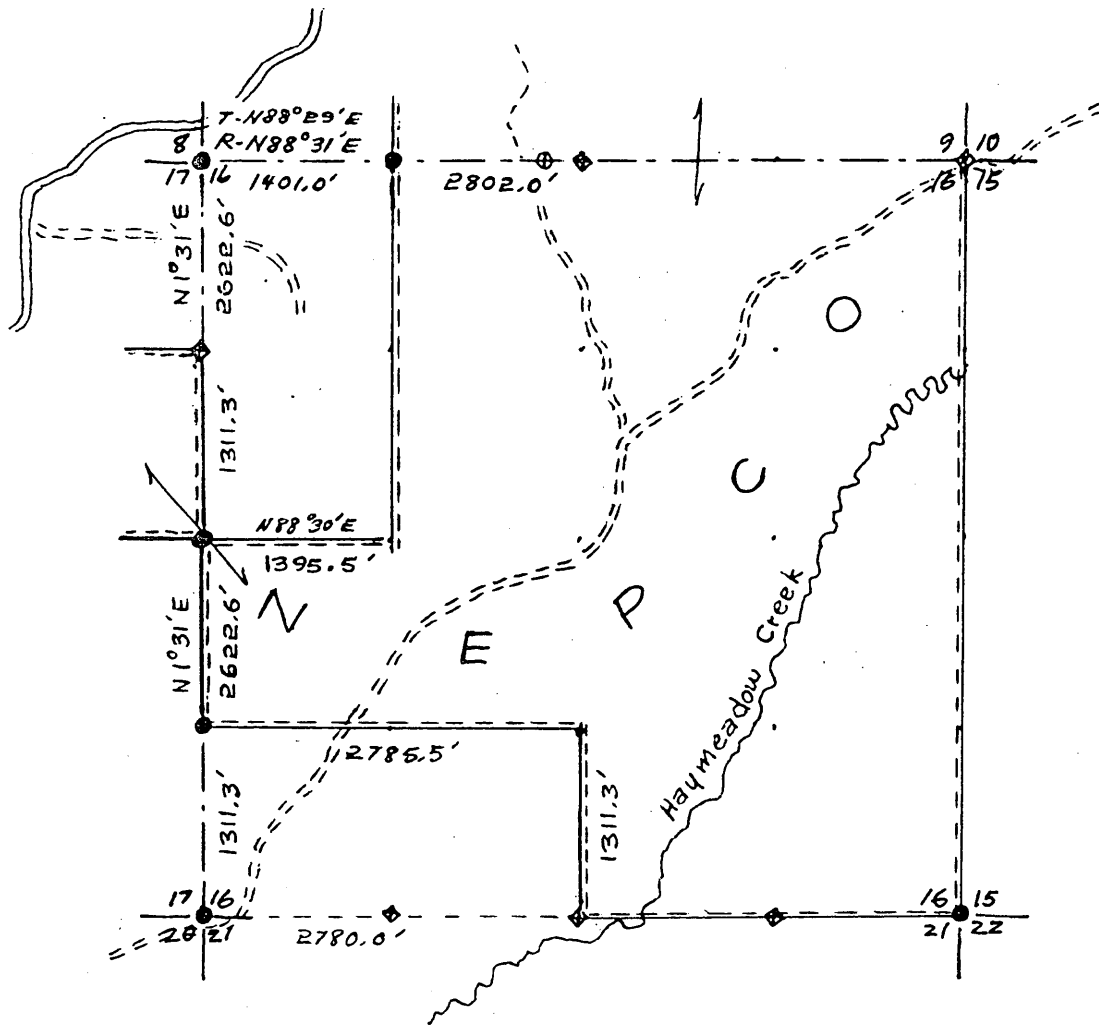

Prepared By W.H. Stuth 2/14/89

601

# T. 36 N R. 10 E

## Oneida County

### SEC. 16



#### LEGEND

- Iron Pipe or Brass Cap
- ◆ Scribed Post
- ◇ Wood Stake
- ⊕ Hub
- x Location Tag
- Instrument lines run
- Instrument lines run - Painted-Blazed
- - - - - Pocket Compass lines run - Painted

Survey By NEPCO

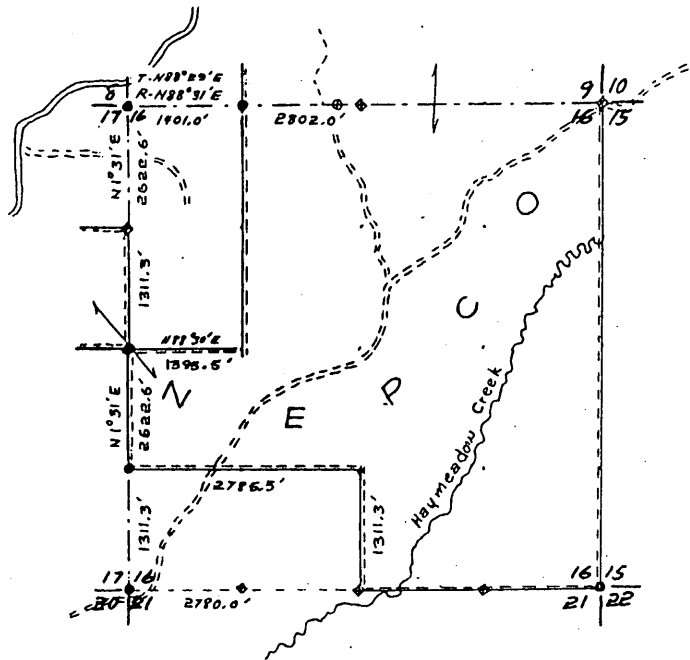
Job Completed Jan. 1967

Map By Wm. H. Stuth

T. 36 N R. 10 E

Oneida County

SEC. 16



LEGEND

- Iron Pipe or Brass Cap
- ◆ Scribed Post
- ◇ Wood Stake
- ⊕ Hub
- x Location Tag
- Instrument lines run
- Instrument lines run - Painted-Blazed
- - - - - Pocket Compass lines run - Painted

Survey By NEPCO  
Job Completed Jan. 1967 Map By Wm. H. Stath

1333F

B FILE

STATEMENT Compass & Chain Surv. using corners  
found

RECORDS EXAMINED \_\_\_\_\_ DWG. NO. \_\_\_\_\_

County

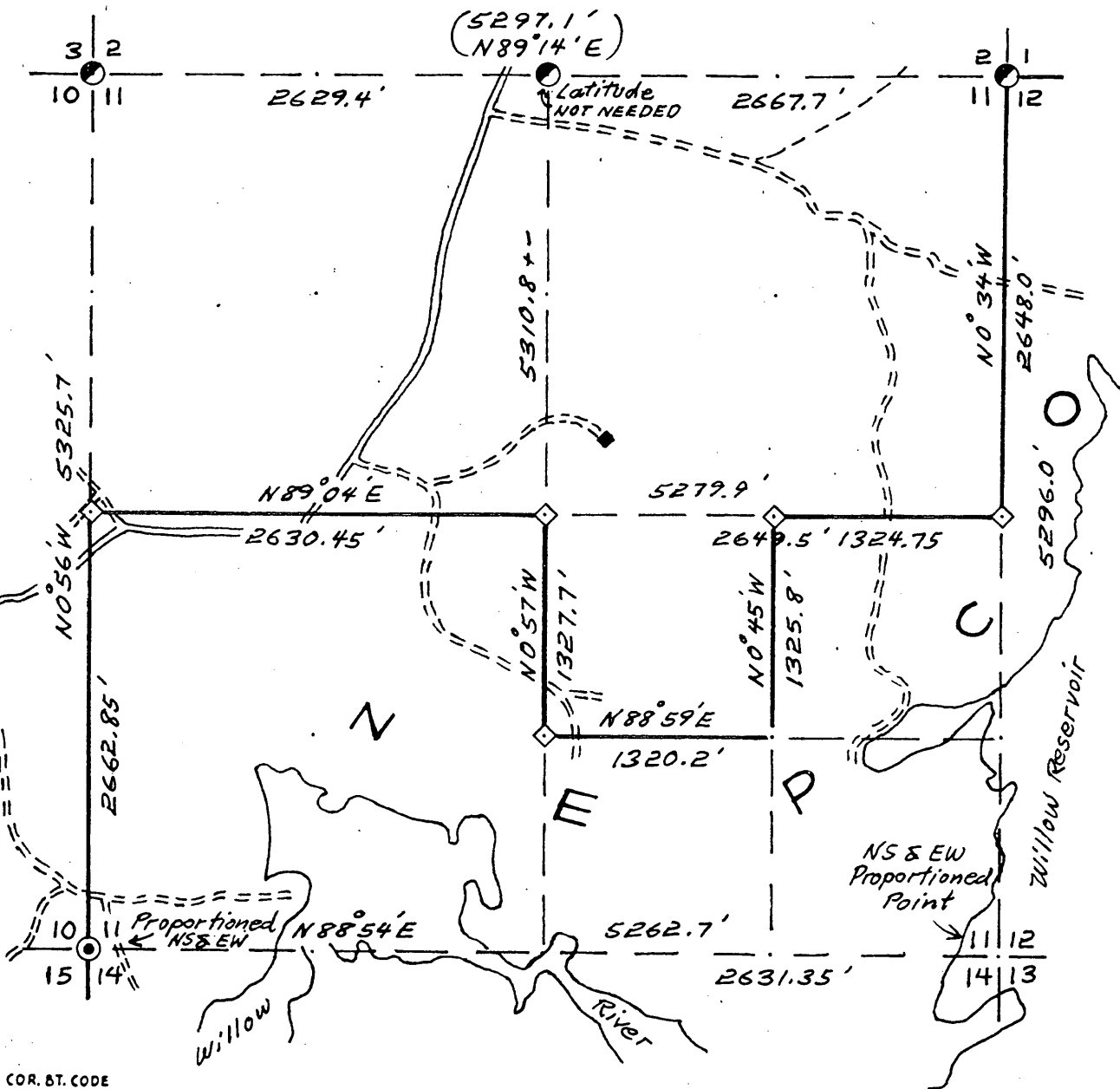
LOCAL CONTACTS \_\_\_\_\_

REMARKS \_\_\_\_\_

Prepared By W.H. Stath 2/14/89

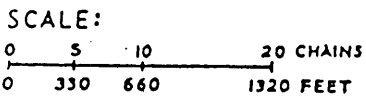


# SEC. 11, T. 37 N., R. 4 E., ONEIDA COUNTY, WIS.



COR. BT. CODE

A	B	C	D	E
F	G	H	I	J
K	L	M	N	O
P	Q	R	S	T
U	V	W	X	Y



LEGEND: CORNERS & LINES

- |                    |                    |
|--------------------|--------------------|
| ⊙ IRON PIPE OR CAP | — BLAZED - PAINTED |
| ⊕ CONCRETE         | — BLAZED           |
| ⊕ POST             | — APPR. - PAINTED  |
| △ STAKE            | --- RANDOM         |
| + SPIKE            | xxx FENCE          |
| ○ BY OTHERS        |                    |

Surveyed 12/9/63

Nekoosa Papers Inc.

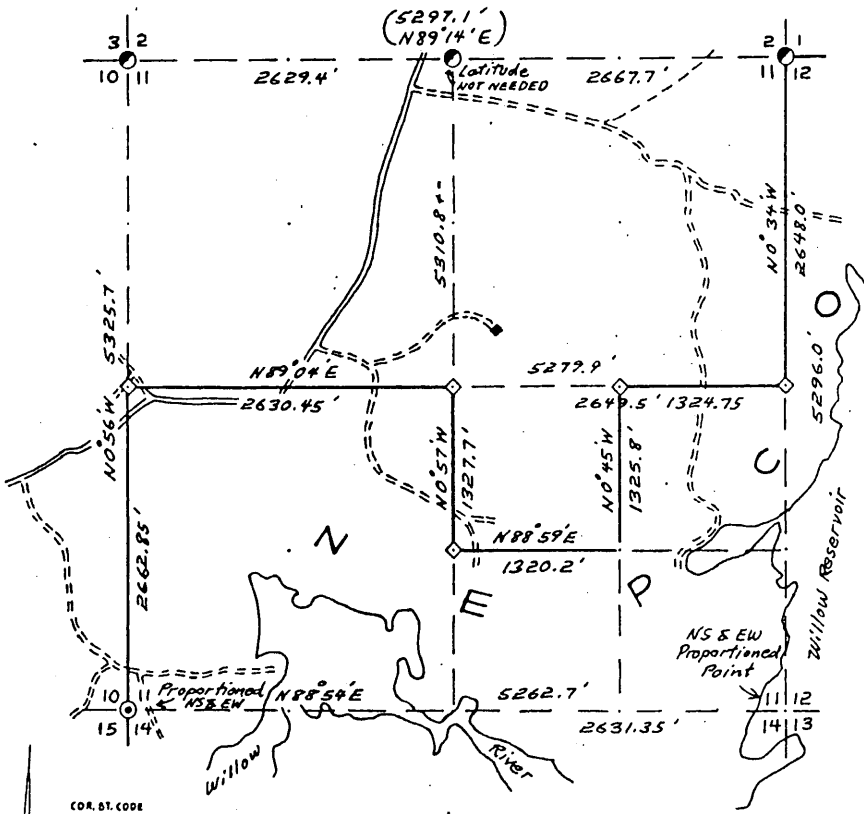
PORT EDWARDS, WISCONSIN 54469

Ownership Boundary Survey

DRAWN BY W.H. Stuth

DATE 1/29/89

SEC. II, T. 37 N., R. 4 E.,  
ONEIDA COUNTY, WIS.



COR. ST. CODE

A	B	C	D	E
F	G	H	I	J
K	L	M	N	O
P	Q	R	S	T
U	V	W	X	Y

SCALE:  
0 5 10 30 CHAINS  
0 330 660 1320 FEET

LEGEND: CORNERS & LINES

- |                    |                    |
|--------------------|--------------------|
| ○ IRON PIPE OR CAP | — BLAZED - PAINTED |
| ⊙ CONCRETE         | — BLAZED           |
| ⊕ POST             | — APPR. - PAINTED  |
| △ STAKE            | --- RANDOM         |
| + SPIKE            | --- FENCE          |
| ⊙ BY OTHERS        |                    |

Surveyed 12/9/63  
Nekoosa Papers Inc.  
PORT EDWARDS, WISCONSIN 54469  
Ownership Boundary Survey  
DRAWN BY W.H. Stuth  
DATE 1/29/89

Prepared By W.H. Stuth 2/14/89

B FILE

STATEMENT Transit & Chain Surv. using corners  
found

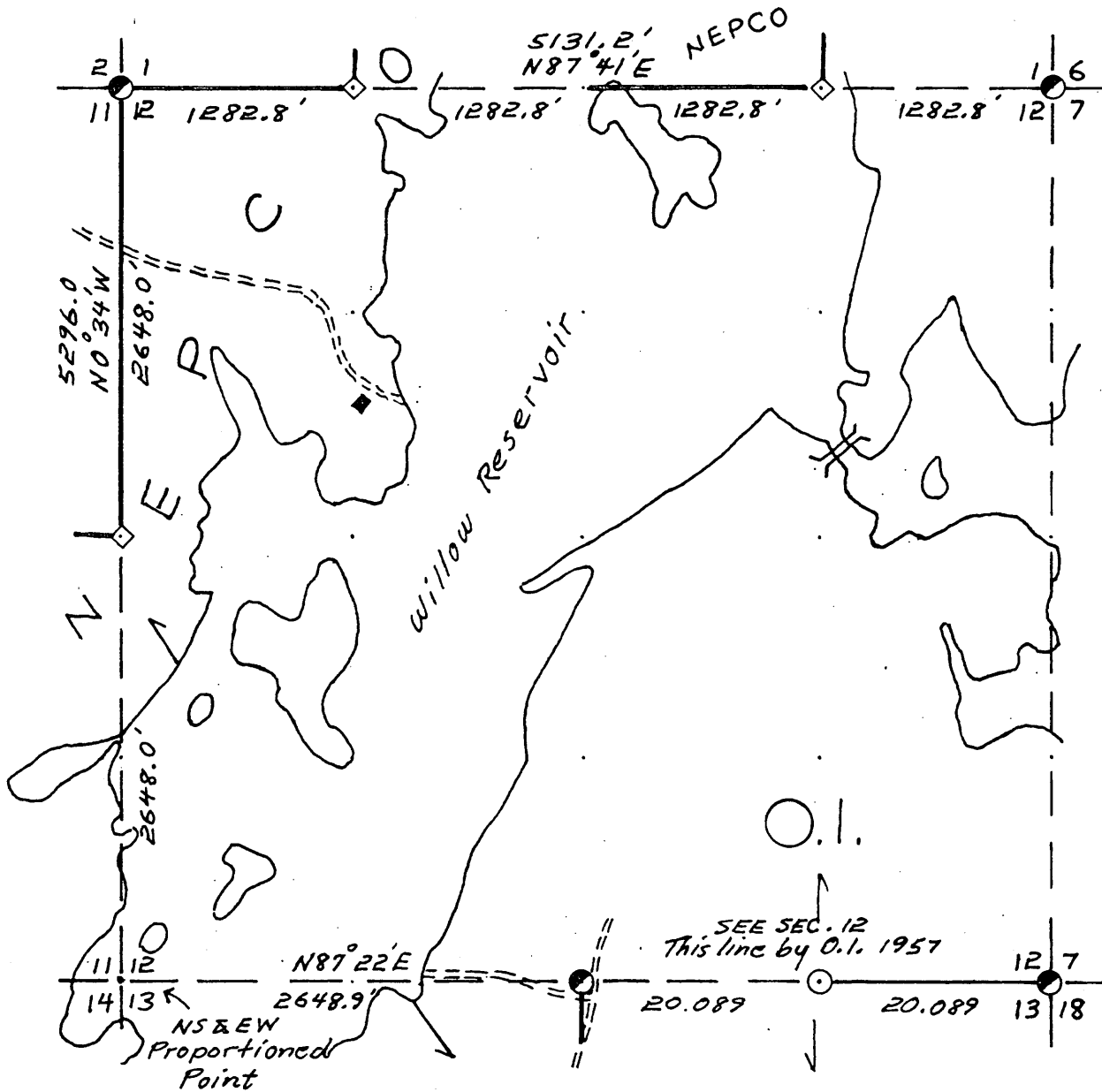
RECORDS EXAMINED \_\_\_\_\_ DWG. NO. \_\_\_\_\_

Org. Surv.  
County

LOCAL CONTACTS \_\_\_\_\_

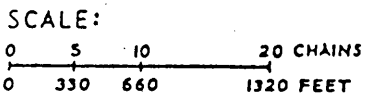
REMARKS No Bt's found in files.

# SEC. 12, T.37 N., R. 4 E., ONEIDA COUNTY, WIS.



COR. BT. CODE

A	B	C	D	E
F	G	H	I	J
K	L	M	N	O
P	Q	R	S	T
U	V	W	X	Y



LEGEND: CORNERS & LINES

- |                    |                      |
|--------------------|----------------------|
| ○ IRON PIPE OR CAP | --- BLAZED - PAINTED |
| ⊕ CONCRETE         | — BLAZED             |
| ⊕ POST             | --- APPR. PAINTED    |
| △ STAKE            | --- RANDOM           |
| + SPIKE            | *** FENCE            |
| ○ BY OTHERS        |                      |

Surveyed 12/9/63

Nekoosa Papers Inc.

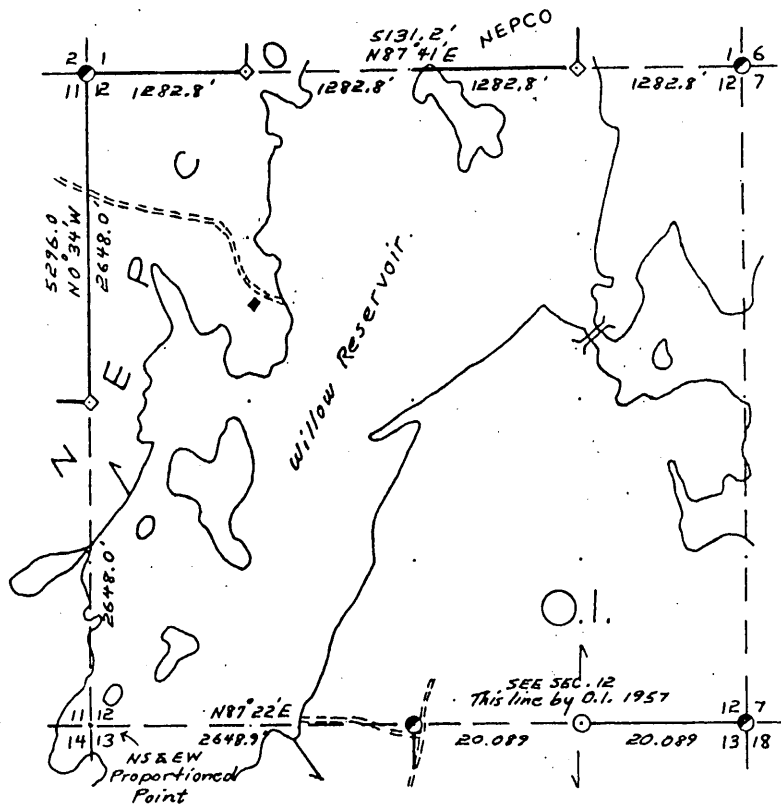
PORT EDWARDS, WISCONSIN 54469

Ownership Boundary Survey

DRAWN BY W.H. Stuth

DATE 1/29/89

SEC. 12, T. 37 N., R. 4 E.,  
ONEIDA COUNTY, WIS.



COR. BY CODE

A	B	C	D	E
F	G	H	I	J
K	L	M	N	O
P	Q	R	S	T
U	V	W	X	Y

SCALE:  
0 5 10 30 CHAINS  
0 330 660 1320 FEET

LEGEND: CORNERS & LINES

- |   |                  |     |                  |
|---|------------------|-----|------------------|
| ○ | IRON PIPE OR CAP | --- | BLAZED - PAINTED |
| ⊙ | CONCRETE         | --- | BLAZED           |
| ⊕ | POST             | --- | APPR. - PAINTED  |
| ⊔ | STAKE            | --- | RANDOM           |
| † | SPIKE            | --- | FENCE            |
| ○ | BY OTHERS        |     |                  |

Surveyed 12/9/63

Nekoosa Papers Inc.

PORT EDWARDS, WISCONSIN 54469

Ownership Boundary Survey

DRAWN BY W.H. Stuth

DATE 1/29/89

Prepared By W.H. Stuth 2/14/89

B FILE

STATEMENT Transit & Chain Surv. using corners  
found

RECORDS EXAMINED \_\_\_\_\_ DWG. NO. \_\_\_\_\_

Org. Surv.

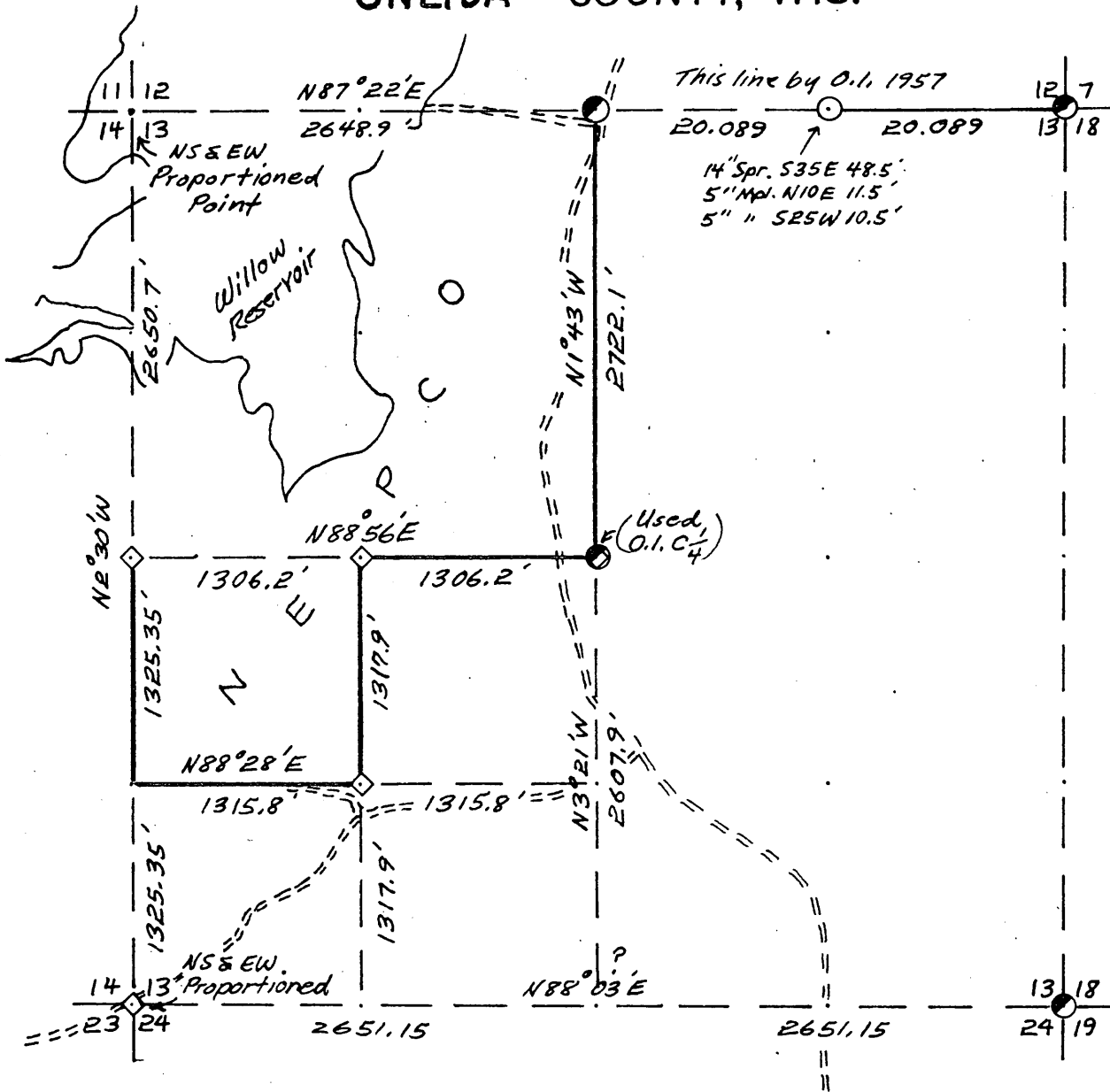
County

LOCAL CONTACTS \_\_\_\_\_

REMARKS No 13's found in files

111

# SEC. 13, T. 37 N., R. 4 E., ONEIDA COUNTY, WIS.



COR. BT. CODE

A	B	C	D	E
F	G	H	I	J
K	L	M	N	O
P	Q	R	S	T
U	V	W	X	Y

SCALE:  
 0 5 10 20 CHAINS  
 0 330 660 1320 FEET

LEGEND: CORNERS & LINES

- |                    |                   |
|--------------------|-------------------|
| ⊙ IRON PIPE OR CAP | — BLAZED-PAINTED  |
| ⊕ CONCRETE         | — BLAZED          |
| ⊕ POST             | --- APPR. PAINTED |
| △ STAKE            | --- RANDOM        |
| + SPIKE            | *** FENCE         |
| ○ BY OTHERS        |                   |

Surveyed 12/9/63

Nekoosa Papers Inc.

PORT EDWARDS, WISCONSIN 54469

Ownership Boundary Survey

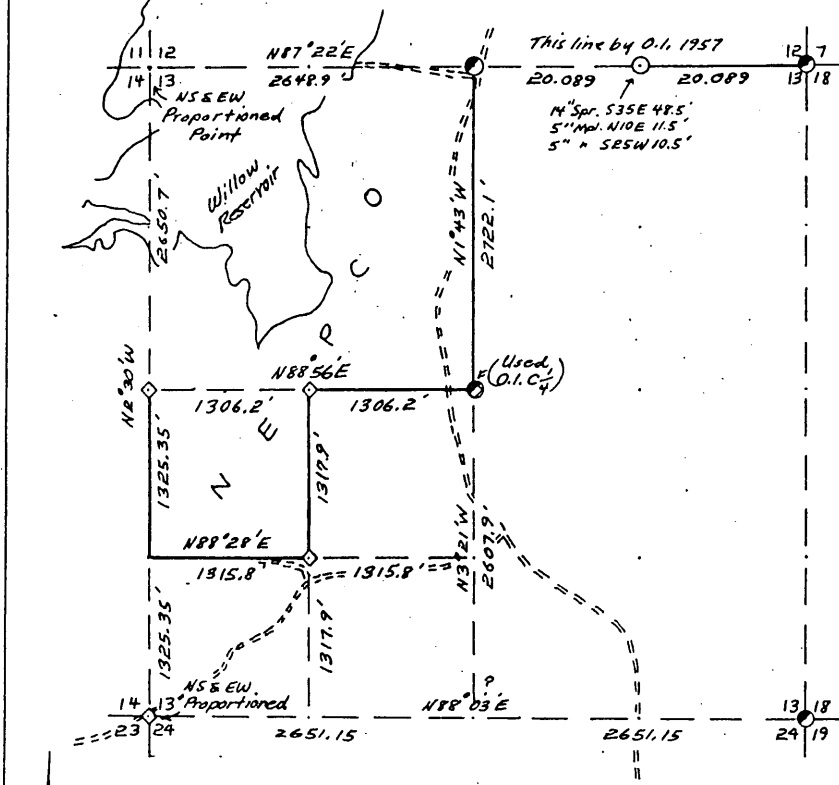
DRAWN BY W.H. Stuth

DATE 1/29/89

B FILE

SEC. 13, T. 37 N., R. 4 E.,  
ONEIDA COUNTY, WIS.

STATEMENT Transit & Chain Surv. using corners  
found



RECORDS EXAMINED \_\_\_\_\_ DWG. NO. \_\_\_\_\_  
Org. Surv.  
County

LOCAL CONTACTS \_\_\_\_\_

REMARKS No other Bt's found in files

COR. BT. CODE

A	B	C	D	E
F	G	H	I	J
K	L	M	N	O
P	Q	R	S	T
U	V	W	X	Y

SCALE:

0	5	10	20 CHAINS
0	330	660	1320 FEET

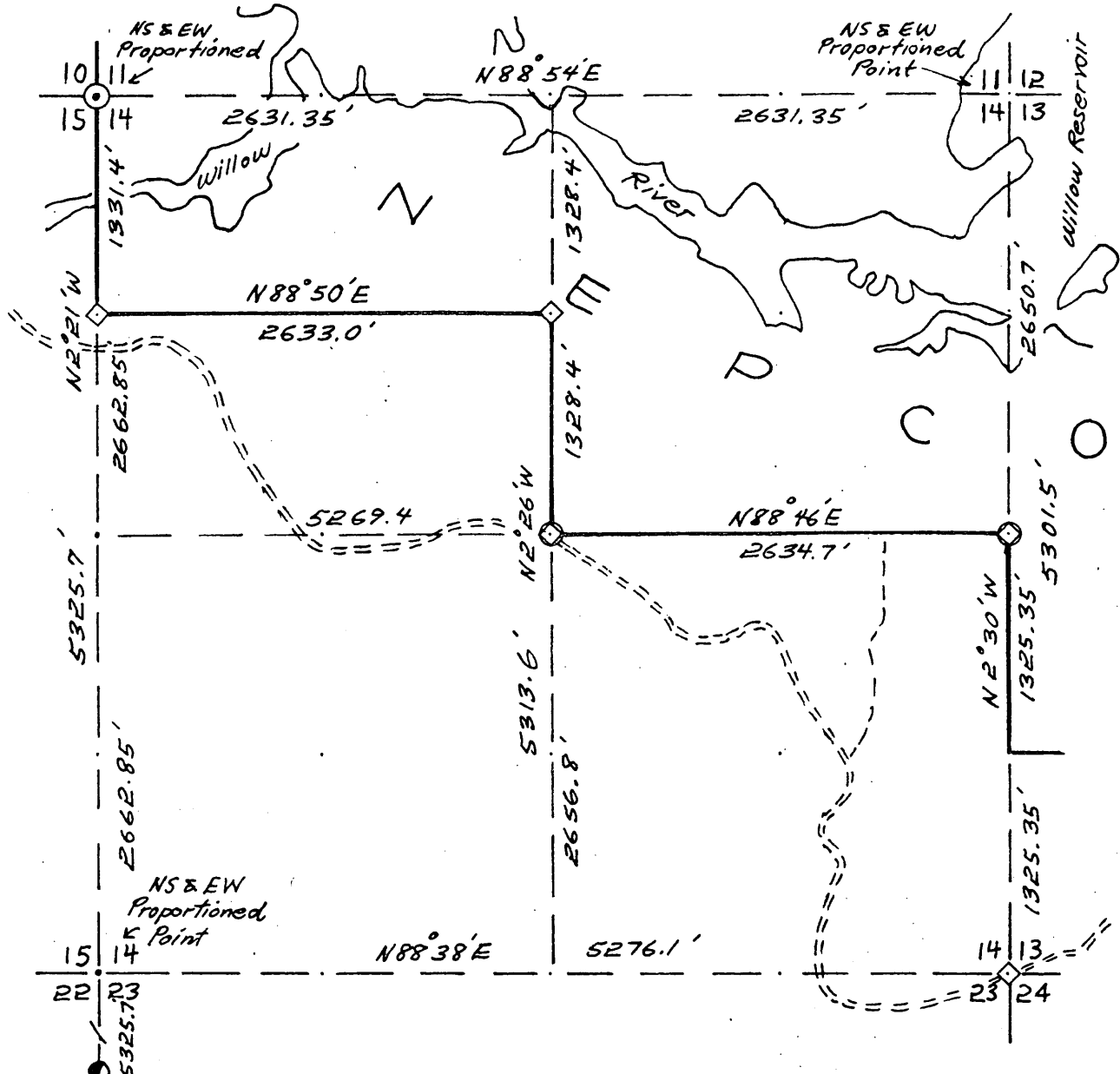
LEGEND: CORNERS & LINES

○ IRON PIPE OR CAP	--- BLAZED - PAINTED
⊙ CONCRETE	--- BLAZED
● POST	--- APPR. PAINTED
▲ STAKE	--- RANDOM
✦ SPIKE	--- FENCE
○ BY OTHERS	

Surveyed 12/9/63  
**Nekoosa Papers Inc.**  
 PORT EDWARDS, WISCONSIN 54469  
 Ownership Boundary Survey  
 DRAWN BY W.H. Stuth  
 DATE 1/29/89

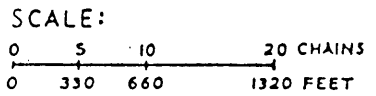
Prepared By W.H. Stuth 2/14/89

# SEC. 14, T.37 N., R. 4 E., ONEIDA COUNTY, WIS.



COR. BT. CODE

A	B	C	D	E
F	G	H	I	J
K	L	M	N	O
P	Q	R	S	T
U	V	W	X	Y



- LEGEND: CORNERS & LINES
- ⊙ IRON PIPE OR CAP
  - ⊕ CONCRETE
  - ⊕ POST
  - △ STAKE
  - + SPIKE
  - BY OTHERS
  - BLAZED - PAINTED
  - BLAZED
  - APPR. PAINTED
  - RANDOM
  - xxx FENCE

Surveyed 12/9/63

**Nekoosa Papers Inc.**

PORT EDWARDS, WISCONSIN 54469

*Ownership Boundary Survey*

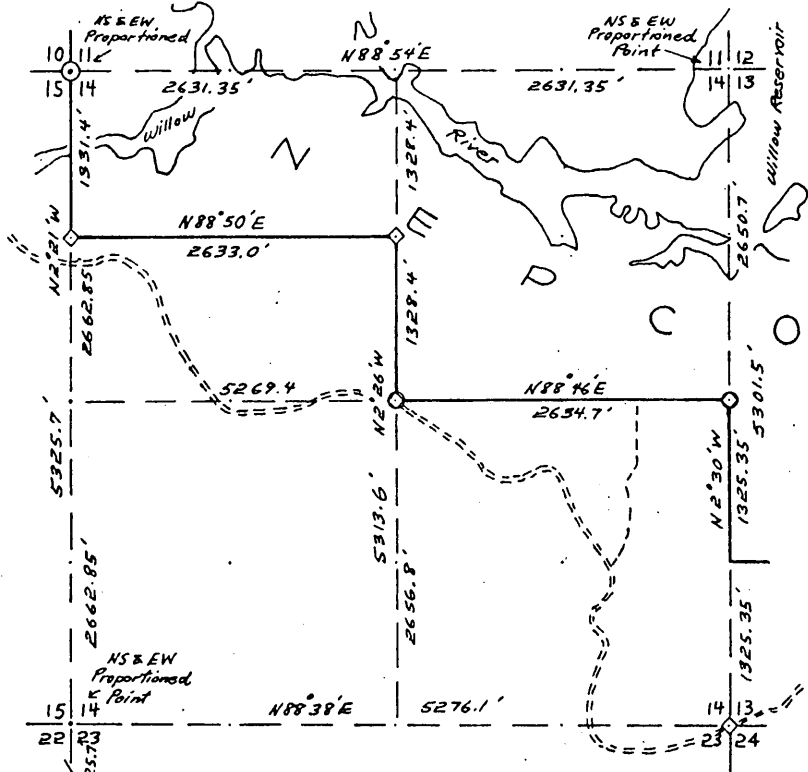
DRAWN BY *W.H. Stuth*

DATE 1/29/89

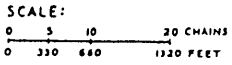
B FILE

# SEC. 14, T. 37 N., R. 4 E.,

ONEIDA COUNTY, WIS.



COR. BY CODE	
A	B
C	D
E	F
G	H
I	J
K	L
M	N
O	P
Q	R
S	T
V	W
X	Y



- LEGEND: CORNERS & LINES**
- IRON PIPE OR CAP
  - ⊙ CONCRETE
  - ⊕ POST
  - △ STAKE
  - + SPIKE
  - BY OTHERS
  - BLAZED - PAINTED
  - BLAZED
  - APPR. - PAINTED
  - RANDOM
  - ... FENCE

Surveyed 12/9/63  
**Nekoosa Papers Inc.**  
 PORT EDWARDS, WISCONSIN 54469  
 Ownership Boundary Survey  
 DRAWN BY W.H. Stuth  
 DATE 1/29/89

STATEMENT Transit & Chain Surv. using corners  
found

RECORDS EXAMINED \_\_\_\_\_ DWG. NO. \_\_\_\_\_

Org. Surv.  
County

LOCAL CONTACTS \_\_\_\_\_

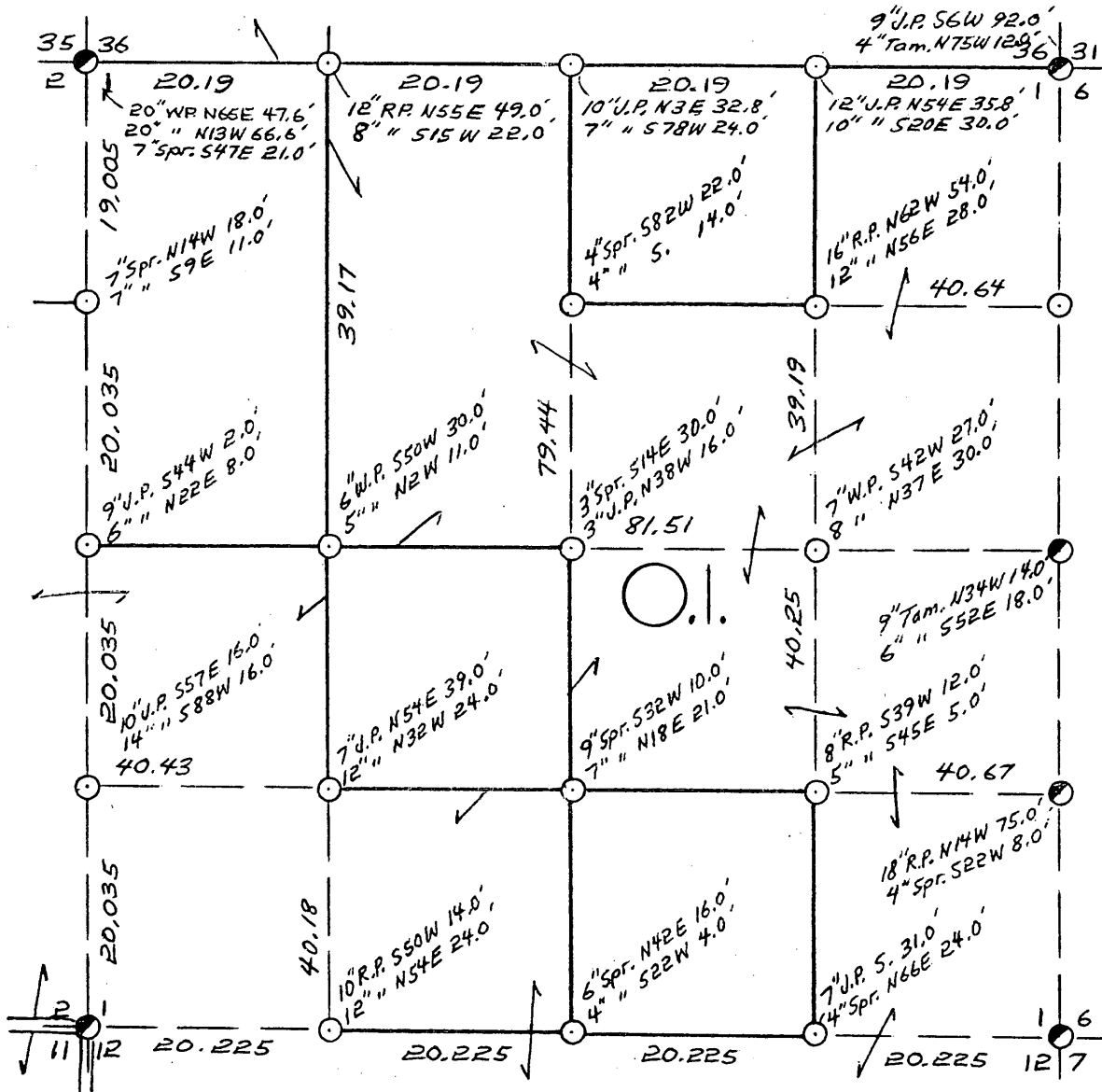
REMARKS No Bts. found in files

Prepared By W.H. Stuth 2/14/89

119



# SEC. 1, T.37 N., R.5 E., ONEIDA COUNTY, WIS.



COR. BT. CODE  
 A B C D E  
 F G H I J  
 K L M N O  
 P Q R S T  
 U V W X Y

SCALE:  
 0 5 10 20 CHAINS  
 0 330 660 1320 FEET

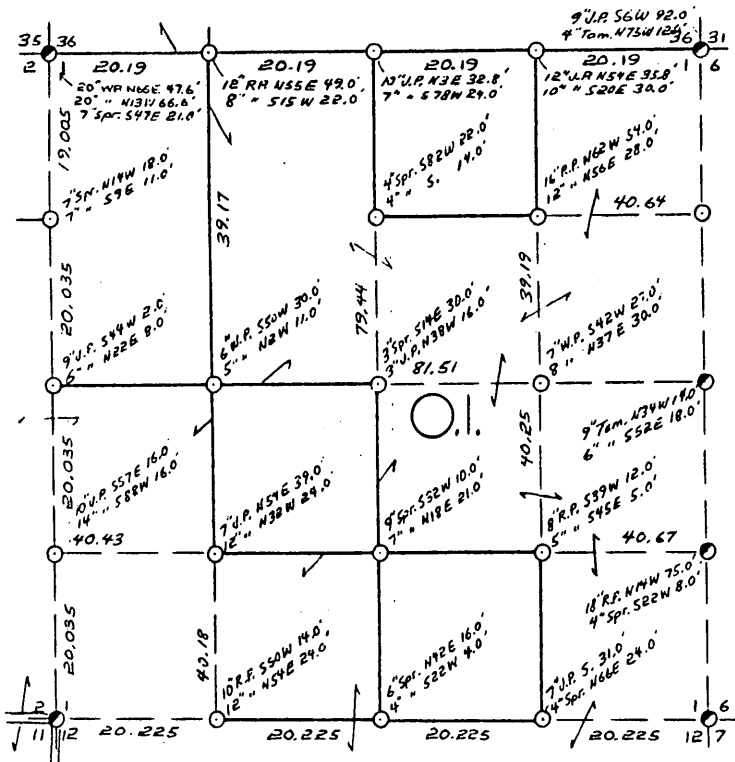
LEGEND: CORNERS & LINES

○ IRON PIPE OR CAP	— BLAZED - PAINTED
⊗ CONCRETE	— BLAZED
⊕ POST	== APPR. - PAINTED
△ STAKE	- - - RANDOM
† SPIKE	× × × FENCE
● BY OTHERS	

*Surveyed - 1962*

<b>OWENS-ILLINOIS</b> <small>TOMAHAWK WISCONSIN</small> <small>FOREST PRODUCTS DIVISION</small>	
<i>Ownership Boundary Survey</i>	
DRAWN BY <i>W. H. Stuth</i>	
DATE <i>9/24/86</i>	

SEC. 1, T.37 N., R. 5 E.,  
ONEIDA COUNTY, WIS.



COR. BT. CODE  
A-B-C-D-E  
F-G-H-I-J  
K-L-M-N-O  
P-Q-R-S-T  
U-V-W-X-Y

SCALE:  
0 5 10 20 CHAINS  
0 330 660 1320 FEET

LEGEND: CORNERS & LINES

- IRON PIPE OR CAP
- CONCRETE
- ⊕ POST
- △ STAKE
- † SPIKE
- BY OTHERS
- BLAZED & PAINTED
- BLAZED
- APPR. PAINTED
- RANDOM
- FENCE

Surveyed - 1962

OWENS-ILLINOIS  
TOMAHAWK WISCONSIN  
FOREST PRODUCTS DIVISION

Ownership Boundary Survey

DRAWN BY U.H. Stuth

DATE 9/24/86

B FILE

STATEMENT Staff Compass & Chain Surv. using  
corners found

RECORDS EXAMINED \_\_\_\_\_ DWG. NO. \_\_\_\_\_

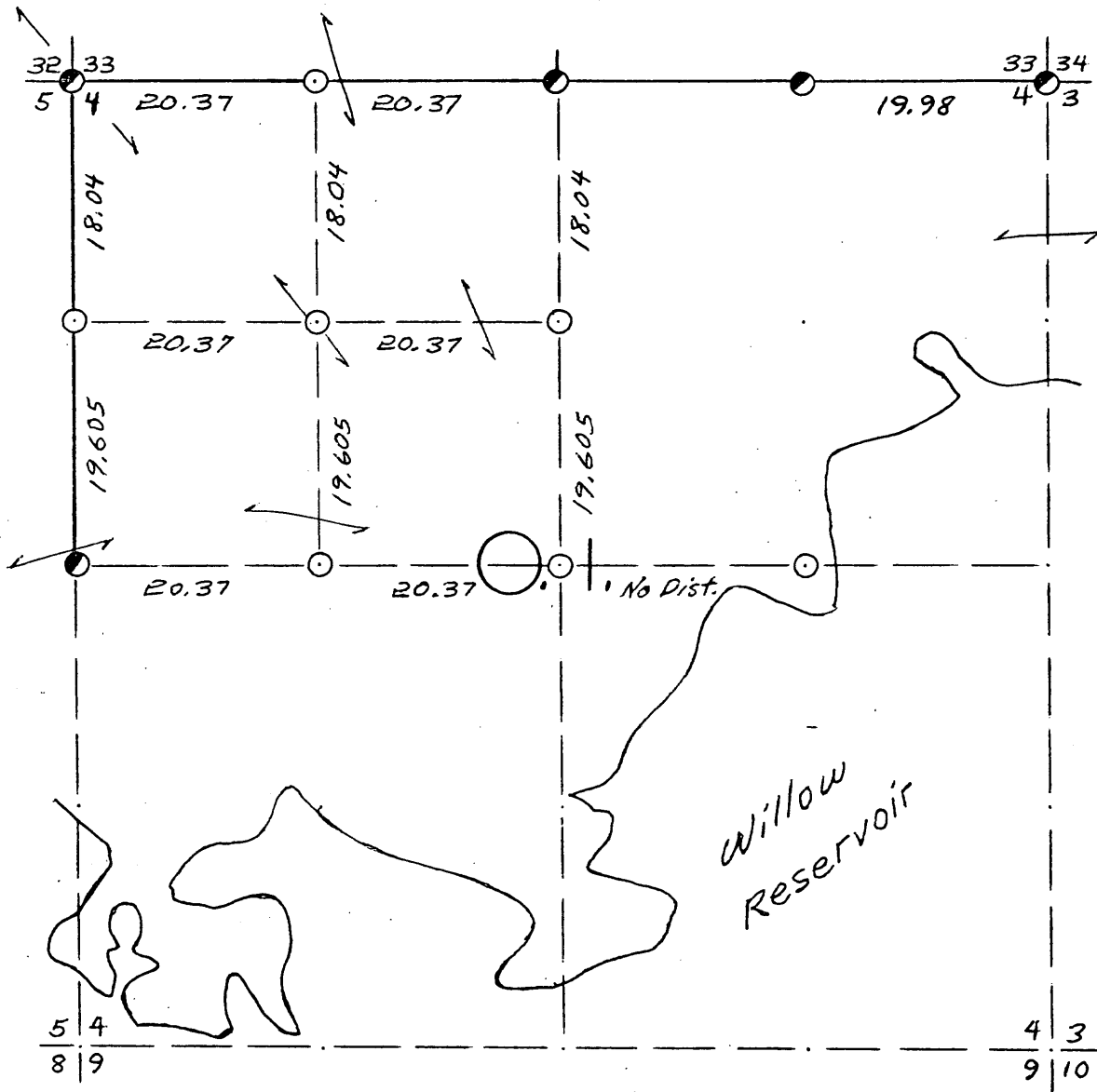
Org. Surv.  
County

LOCAL CONTACTS \_\_\_\_\_

REMARKS \_\_\_\_\_

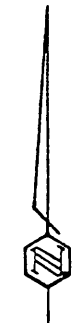
Prepared By U.H. Stuth 3/10/87

# SEC. 4, T.37 N., R. 5 E., ONEIDA COUNTY, WIS.

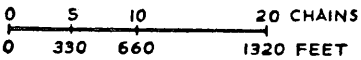


*Bt's. unknown*

- COR. BT. CODE  
 A-B-C-D-E  
 F-G-H-I-J  
 K-L-M-N-O  
 P-Q-R-S-T  
 U-V-W-X-Y



SCALE:



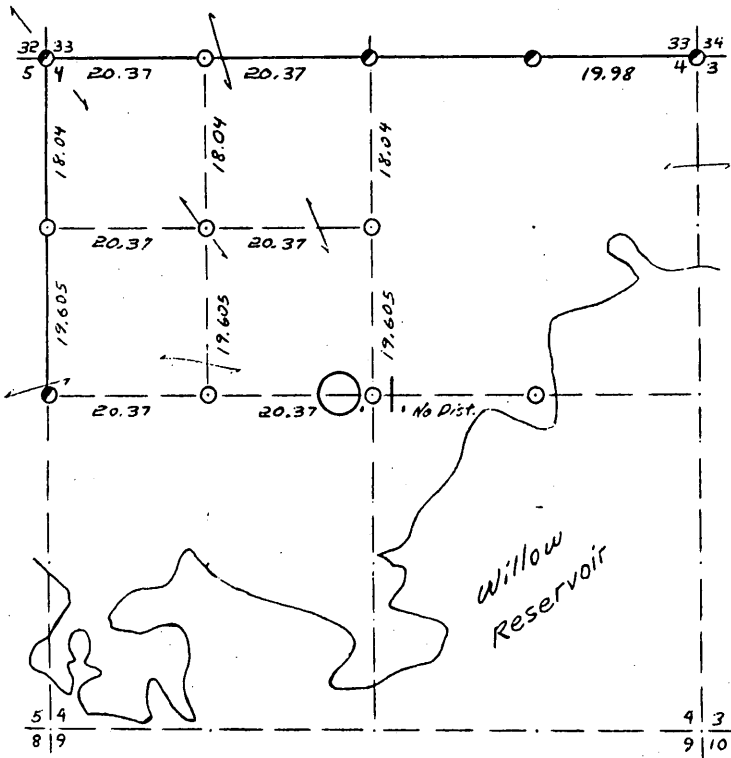
LEGEND: CORNERS & LINES

- IRON PIPE OR CAP    BLAZED · PAINTED
- ⊗ CONCRETE            BLAZED
- ⊕ POST                 APPR. · PAINTED
- △ STAKE               RANDOM
- + SPIKE                FENCE
- BY OTHERS

*Surveyed* ✱-1955

<b>OWENS-ILLINOIS</b> TOMAHAWK ① WISCONSIN FOREST PRODUCTS DIVISION	
<i>Ownership Boundary Survey</i>	
DRAWN BY <i>W.H. Stuth</i>	
DATE <i>9/29/86</i>	

SEC. 4, T.37 N., R. 5 E.,  
ONEIDA COUNTY, WIS.



*Bl's. unknown*

COR. BY CODE  
A-B C D E  
F-G H I-J  
K-L M N O  
P-Q R S-T  
U-V W X-Y

SCALE:  
0 5 10 20 CHAINS  
0 330 660 1320 FEET

LEGEND: CORNERS & LINES

○ IRON PIPE OR CAP  
● CONCRETE  
⊕ POST  
△ STAKE  
+ SPIKE  
○ BY OTHERS  
--- BLAZED - PAINTED  
--- BLAZED  
--- APPR. PAINTED  
--- RANDOM  
--- FENCE

Surveyed \* 1955

OWENS-ILLINOIS  
TOMAHAWK WISCONSIN  
FOREST PRODUCTS DIVISION

Ownership Boundary Survey  
DRAWN BY W.H. Stuth  
DATE 9/29/86

B FILE

STATEMENT Transit & Chain Surv. using corners  
Found

RECORDS EXAMINED \_\_\_\_\_ DWG. NO. \_\_\_\_\_

Org. Surv.  
County

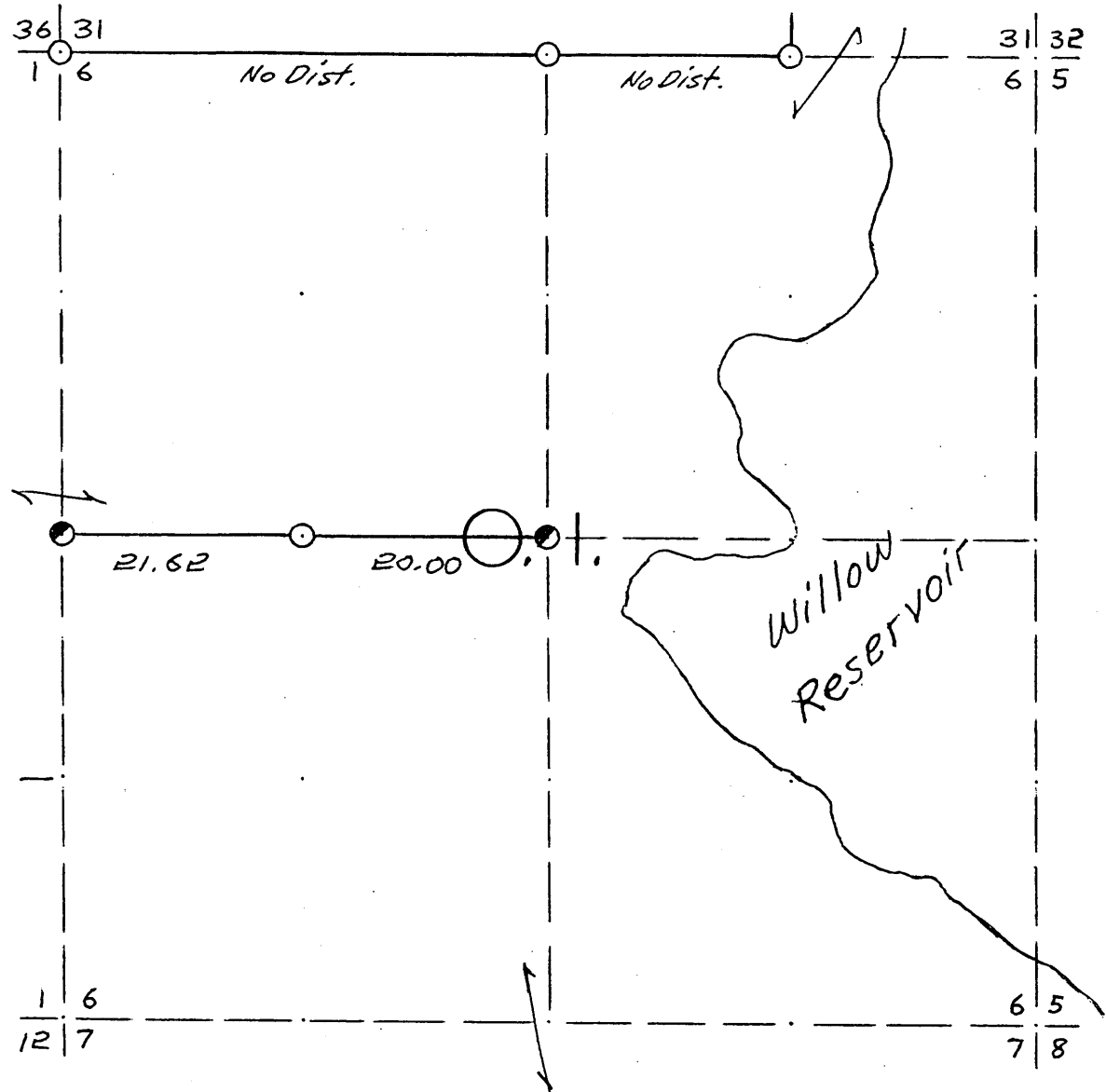
LOCAL CONTACTS \_\_\_\_\_

REMARKS \_\_\_\_\_

Prepared By W.H. Stuth 3/10/87

123

# SEC. 6, T.37 N., R. 5 E., ONEIDA COUNTY, WIS.



*Bt's. unknown*

- COR. BT. CODE  
 A-B-C-D-E  
 F-G-H-I-J  
 K-L-M-N-O  
 P-Q-R-S-T  
 U-V-W-X-Y

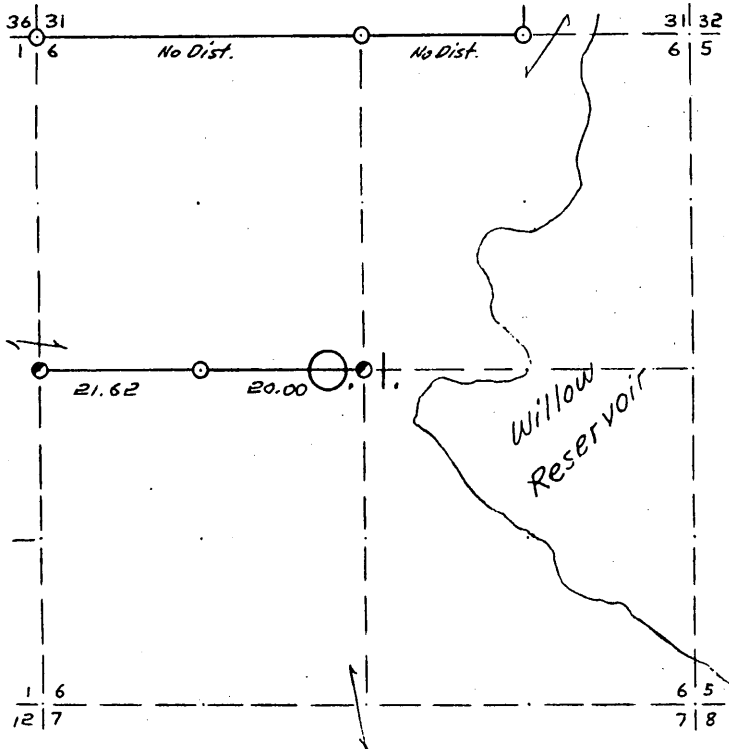
SCALE:  
 0 5 10 20 CHAINS  
 0 330 660 1320 FEET

- LEGEND: CORNERS & LINES
- ⊙ IRON PIPE OR CAP
  - ⊗ CONCRETE
  - ⊕ POST
  - △ STAKE
  - + SPIKE
  - BY OTHERS
  - == BLAZED - PAINTED
  - BLAZED
  - == APPR. PAINTED
  - RANDOM
  - xxx FENCE

*Surveyed-1953*

<b>OWENS-ILLINOIS</b> TOMAHAWK  WISCONSIN FOREST PRODUCTS DIVISION	
<i>Ownership Boundary Survey</i>	
DRAWN BY <i>W.H. Stuth</i>	
DATE <i>9/29/86</i>	

SEC. 6, T.37 N., R. 5 E.,  
ONEIDA COUNTY, WIS.



*Bls. unknown*  
COR. BY CODE  
A-B-C-D-E  
F-G-H-I-J  
K-L-M-N-O  
P-Q-R-S-T  
U-V-W-X-Y

SCALE:  
0 5 10 20 CHAINS  
0 330 660 1320 FEET

LEGEND: CORNERS & LINES

- IRON PIPE OR CAP
- ⊙ CONCRETE
- ⊕ POST
- △ STAKE
- † SPIKE
- BY OTHERS
- BLAZED - PAINTED
- BLAZED
- APPR. PAINTED
- RANDOM
- FENCE

*Surveyed-1953*

OWENS-ILLINOIS  
TOMAHAWK (I) WISCONSIN  
FOREST PRODUCTS DIVISION

*Ownership Boundary Survey*  
DRAWN BY *W.H. Stuth*  
DATE *9/29/86*

B FILE

STATEMENT Compass & Chain Surv. using corners  
found

RECORDS EXAMINED \_\_\_\_\_ DWG. NO. \_\_\_\_\_  
Org. Surv.  
County

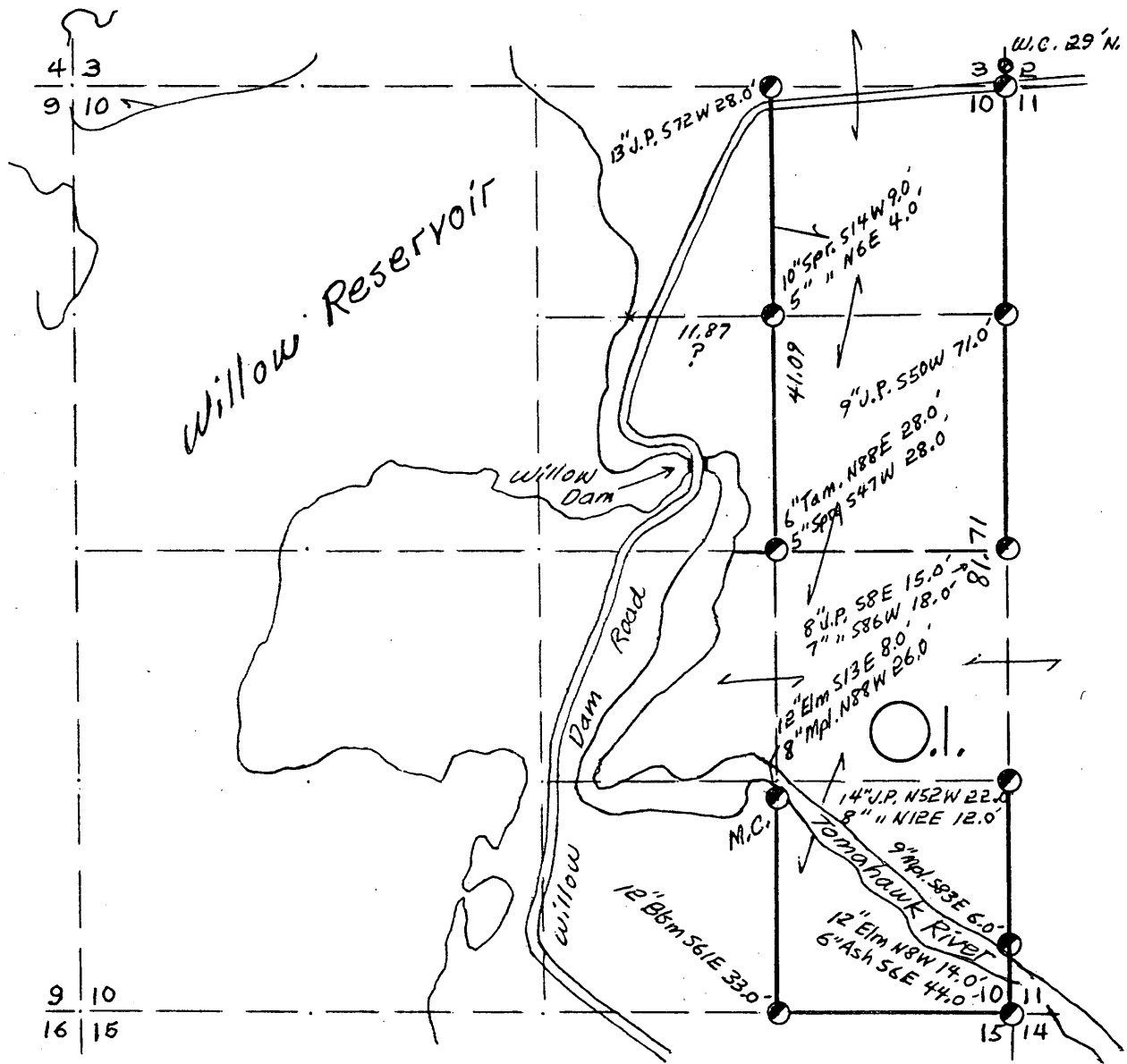
LOCAL CONTACTS \_\_\_\_\_

REMARKS \_\_\_\_\_

*Prepared By W.H. Stuth 3/10/87*

421


# SEC. 10, T.37 N., R.5 E., ONEIDA COUNTY, WIS.



*SEE Sec. 10 Map by V.M. Maine in Surv. folder file*

COR. BT. CODE	
A	B
C	D
E	F
G	H
I	J
K	L
M	N
O	P
Q	R
S	T
U	V
W	X
Y	

SCALE:



LEGEND: CORNERS & LINES

- |                    |                    |
|--------------------|--------------------|
| ○ IRON PIPE OR CAP | — BLAZED · PAINTED |
| ⊕ CONCRETE         | — BLAZED           |
| ⊕ POST             | — APPR. · PAINTED  |
| △ STAKE            | - - - RANDOM       |
| + SPIKE            | x x x FENCE        |
| ○ BY OTHERS        |                    |

*Surveyed - 1967*

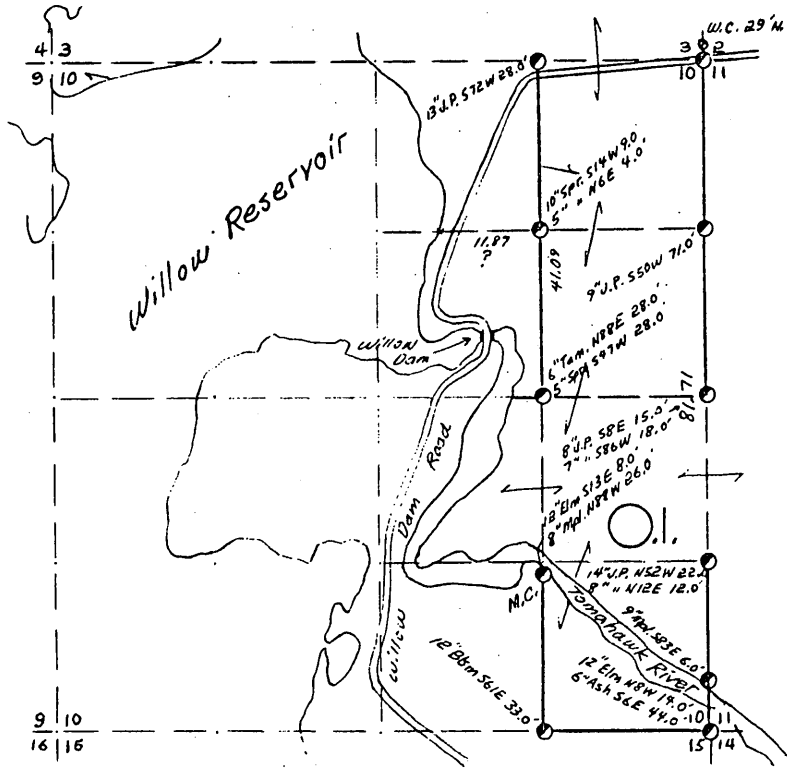
**OWENS-ILLINOIS**  
TOMAHAWK WISCONSIN  
FOREST PRODUCTS DIVISION

*Ownership Boundary Survey*

DRAWN BY *W.H. Stuth*

DATE *9/23/86*

SEC. 10, T.37 N., R.5 E.,  
ONEIDA COUNTY, WIS.



SEE Sec. 10 Map by V.M. Maine in Surv. folder file

COR. BT. CODE  
A-B-C-D-E  
F-G-H-I-J  
K-L-M-N-O  
P-Q-R-S-T  
U-V-W-X-Y

SCALE:  
0 5 10 20 CHAINS  
0 330 660 1320 FEET

LEGEND: CORNERS & LINES  
 ○ IRON PIPE OR CAP  
 ⊙ CONCRETE  
 ⊕ POST  
 △ STAKE  
 † SPIKE  
 ○ BY OTHERS  
 --- BLAZED - PAINTED  
 --- BLAZED  
 --- APPR. - PAINTED  
 --- RANDOM  
 --- FENCE

Surveyed - 1967

OWENS-ILLINOIS  
YONAHAWK (I) WISCONSIN  
FOREST PRODUCTS DIVISION

Ownership Boundary Survey  
DRAWN BY W.H. Stuth  
DATE 9/23/86

B FILE

STATEMENT Transit & Chain Surv. using corners  
found

RECORDS EXAMINED \_\_\_\_\_ DWG. NO. \_\_\_\_\_

Org. Surv.  
County

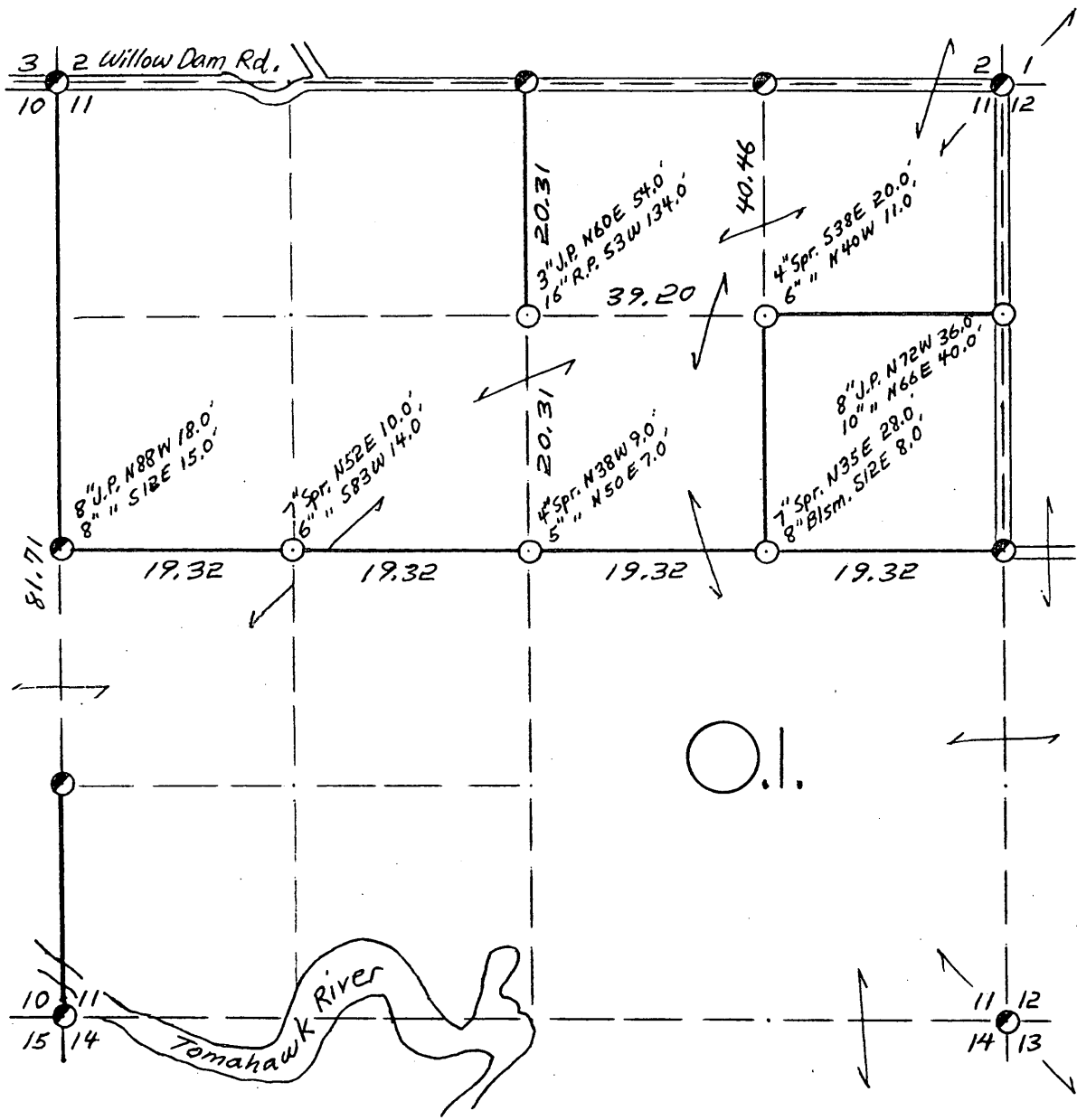
LOCAL CONTACTS \_\_\_\_\_

REMARKS \_\_\_\_\_

Prepared By W.H. Stuth 3/10/87

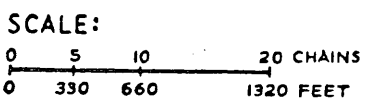


# SEC. 11, T.37 N., R. 5 E., ONEIDA COUNTY, WIS.



COR. BT. CODE

A	B	C	D	E
F	G	H	I	J
K	L	M	N	O
P	Q	R	S	T
U	V	W	X	Y

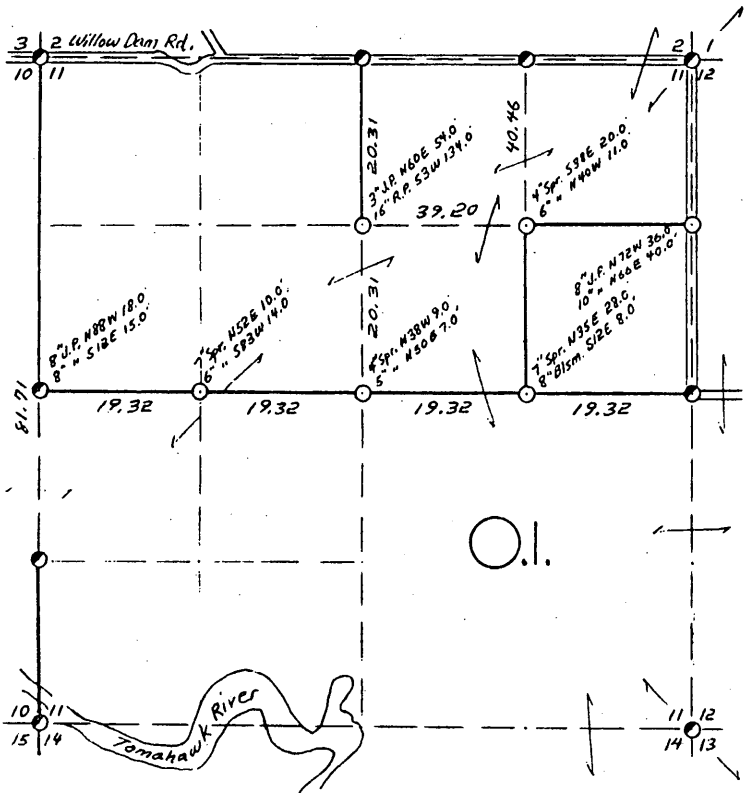


- LEGEND: CORNERS & LINES**
- IRON PIPE OR CAP
  - ⊗ CONCRETE
  - ⊕ POST
  - △ STAKE
  - † SPIKE
  - ⊙ BY OTHERS
  - BLAZED - PAINTED
  - BLAZED
  - - - APPR. - PAINTED
  - - - RANDOM
  - xxx FENCE

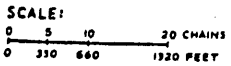
*Surveyed - 1962*

<b>OWENS-ILLINOIS</b> TOMAHAWK WISCONSIN FOREST PRODUCTS DIVISION	
<i>Ownership Boundary Survey</i>	
DRAWN BY <i>W.H. Stuth</i>	
DATE <i>9/22/86</i>	

SEC. 11, T.37 N., R. 5 E.,  
ONEIDA COUNTY, WIS.



- COR. ST. CODE  
A-B-C-D-E  
F-G-H-I-J  
K-L-M-N-O  
P-Q-R-S-T  
U-V-W-X-Y



LEGEND: CORNERS & LINES

- IRON PIPE OR CAP
- ⊙ CONCRETE
- ⊕ POST
- △ STAKE
- † SPIKE
- ⊙ BY OTHERS
- BLAZED - PAINTED
- BLAZED
- APPR. - PAINTED
- RANDOM
- ... FENCE

Surveyed - 1962

OWENS-ILLINOIS  
TOMAHAWK WISCONSIN  
FOREST PRODUCTS DIVISION

Ownership Boundary Survey  
DRAWN BY W.H. Stuth  
DATE 9/22/86

B FILE

STATEMENT Staff Compass & Chain Surv. using  
corners found

RECORDS EXAMINED \_\_\_\_\_ DWG. NO. \_\_\_\_\_

Org. Surv.  
County

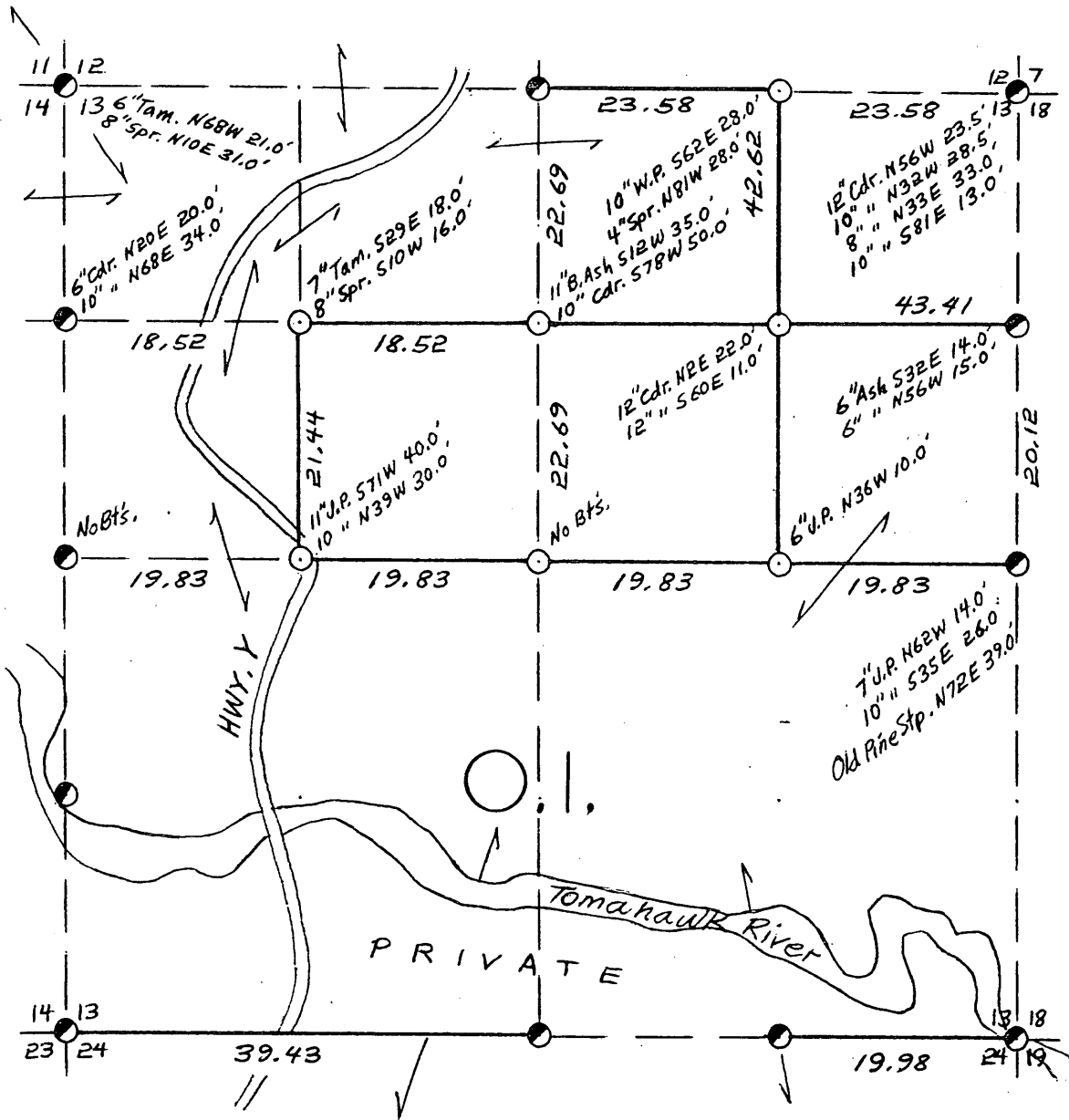
LOCAL CONTACTS \_\_\_\_\_

REMARKS \_\_\_\_\_

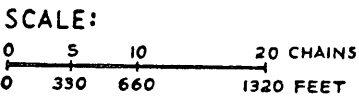
Prepared By W.H. Stuth 3/10/87

12-1

# SEC. 13, T.37 N., R. 5 E., ONEIDA COUNTY, WIS.



- COR. BT. CODE  
 A-B-C-D-E  
 F-G-H-I-J  
 K-L-M-N-O  
 P-Q-R-S-T  
 U-V-W-X-Y



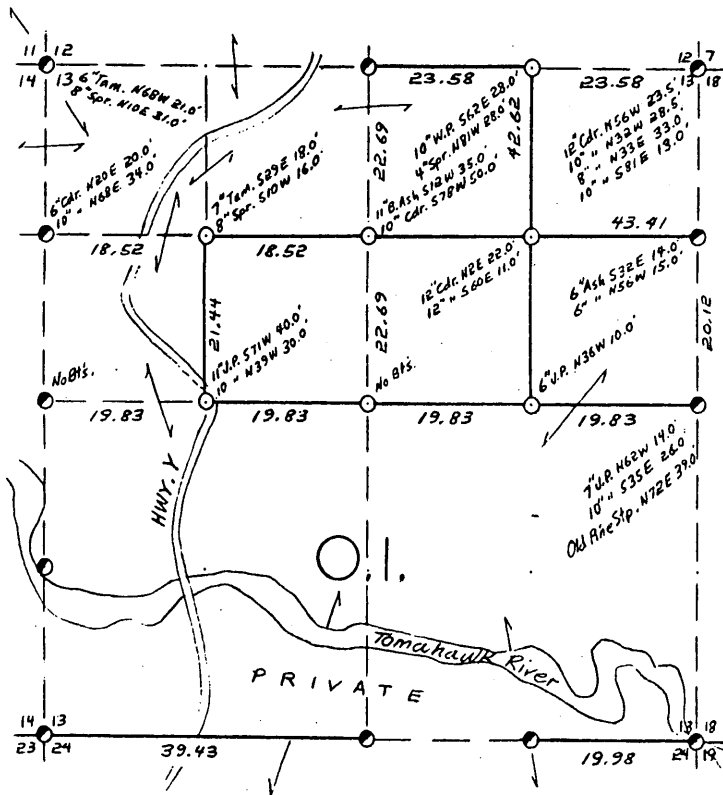
LEGEND: CORNERS & LINES

- |                    |                     |
|--------------------|---------------------|
| ○ IRON PIPE OR CAP | == BLAZED - PAINTED |
| ⊗ CONCRETE         | — BLAZED            |
| ⊕ POST             | == APPR. - PAINTED  |
| △ STAKE            | --- RANDOM          |
| ⊕ SPIKE            | xxx FENCE           |
| ⊙ BY OTHERS        |                     |

*Surveyed - 1961*

<b>OWENS-ILLINOIS</b> <small>TOMAHAWK WISCONSIN</small> FOREST PRODUCTS DIVISION	
<i>Ownership Boundary Survey</i>	
DRAWN BY <i>W.H. Stuth</i>	
DATE <i>9/22/86</i>	

SEC. 13, T.37 N., R. 5 E.,  
ONEIDA COUNTY, WIS.



COR. BY CODE  
A-B-C-D-E  
F-G-H-I-J  
K-L-M-N-O  
P-Q-R-S-T  
U-V-W-X-Y

SCALE:  
0 5 10 20 CHAINS  
0 330 660 1320 FEET

LEGEND: CORNERS & LINES

○ IRON PIPE OR CAP  
⊗ CONCRETE  
⊙ POST  
△ STAKE  
+ SPIKE  
⊕ BY OTHERS

--- BLAZED - PAINTED  
--- BLAZED  
--- APPR. PAINTED  
--- RANDOM  
--- FENCE

Surveyed - 1961

OWENS-ILLINOIS  
TOMAHAWK WISCONSIN  
FOREST PRODUCTS DIVISION

Ownership Boundary Survey

DRAWN BY W. H. Stuth

DATE 9/22/86

B FILE

STATEMENT Staff Compass & Chain Surv. using  
corners found

---

---

---

---

---

---

---

---

---

---

RECORDS EXAMINED \_\_\_\_\_ DWG. NO. \_\_\_\_\_

Org. Surv.  
County

LOCAL CONTACTS \_\_\_\_\_

REMARKS \_\_\_\_\_

Prepared By W.H. Stuth 3/10/87

131

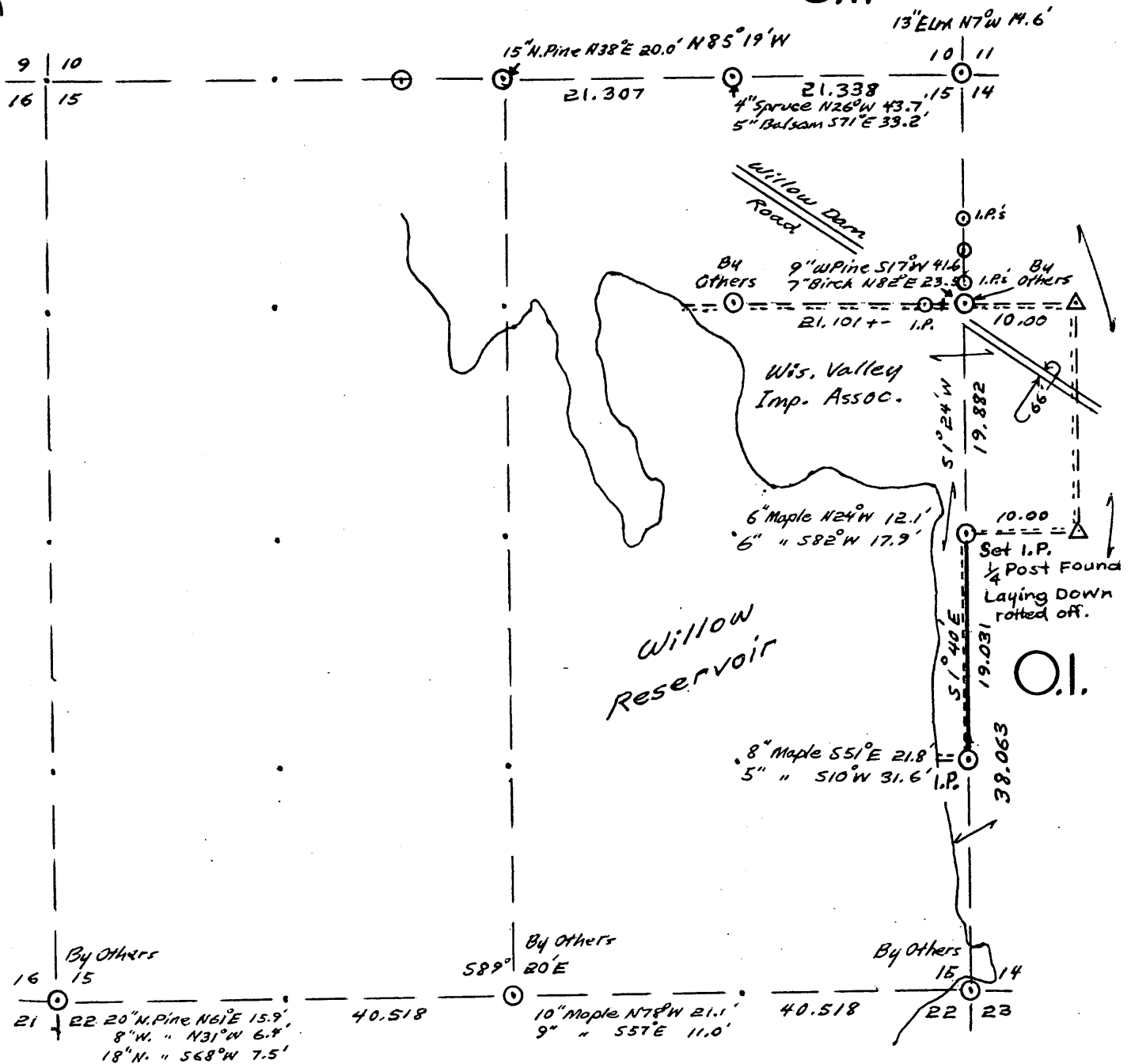
OWENS-ILLINOIS

DATE 4/13/78

T. 37 N R. 5 E SEC. 14-15

ONEIDA COUNTY, WIS.

O.I.



LEGEND CORNERS & LINES

- ⊙ Iron Pipe or Cap
- ⊗ Concrete
- ⬠ Wood Post
- △ Stake
- X Hub
- + Spike
- ===== True - Blazed - Painted
- ===== True Cut - Blazed
- ==== Approximate - Painted
- Random
- xxxxx Fence
- - - - R. O. W.

MAP BY  
W. H. Stuth  
Survey By O.I.

Scale 1 1/2" = 1320.0'

OWENS-ILLINOIS

DATE 4/13/78

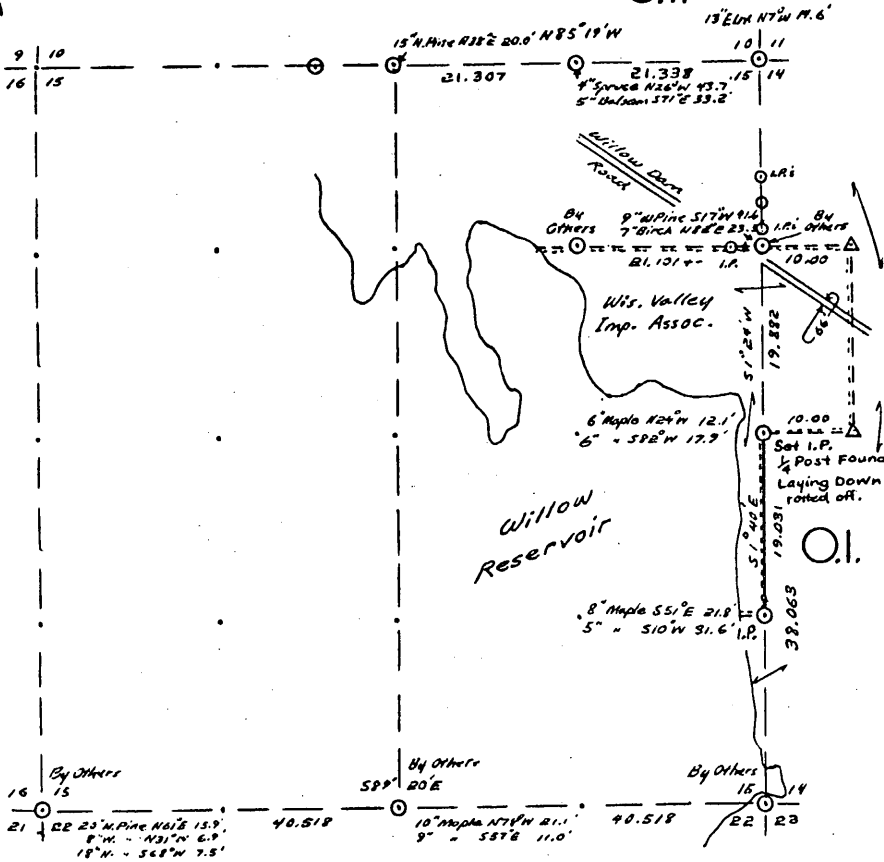
T.37 N R. 5 E SEC. 14-15

ONEIDA COUNTY, WIS.

O.I.

B FILE

STATEMENT Compass & Chain Surv. using corners  
found



LEGEND CORNERS & LINES

- Iron Pipe or Cap
- ⊙ Concrete
- ⊕ Wood Post
- △ Stake
- X Hub
- + Spike
- True - Blazed - Painted
- True Cut - Blazed
- Approximate - Painted
- Random
- Fence
- R. O. W.

MAP BY  
W. H. Stuth  
Surveyor By O.I.

Scale 1/2" = 1320.0'

RECORDS EXAMINED \_\_\_\_\_ DWG. NO. \_\_\_\_\_

Org. Surv.  
County  
Genisot Eng.  
Northwoods Surveyors

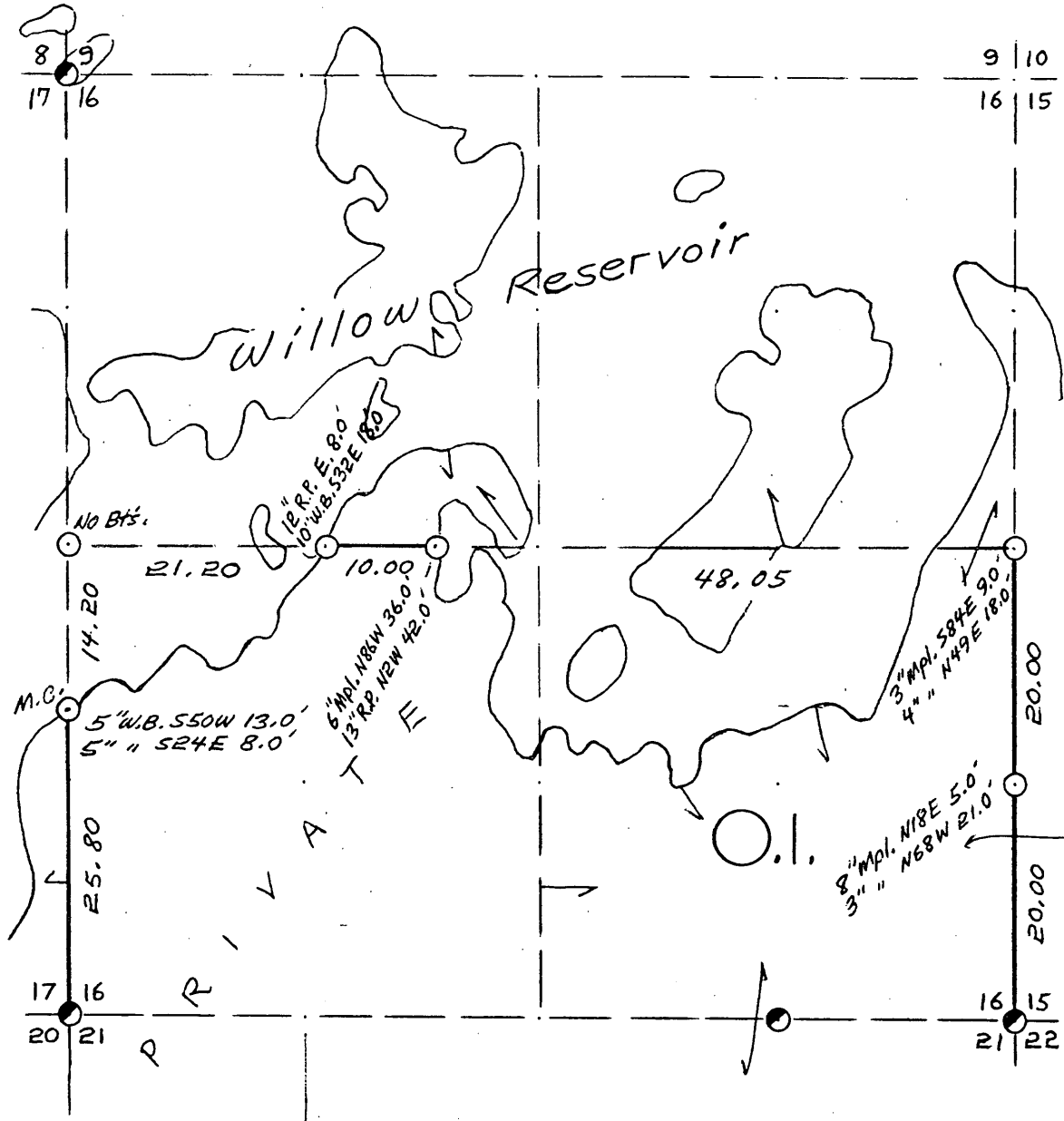
LOCAL CONTACTS \_\_\_\_\_

REMARKS \_\_\_\_\_

Prepared By W.H. Stuth 3/10/87

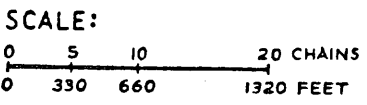
193

# SEC. 16, T.37 N., R. 5 E., ONEIDA COUNTY, WIS.



COR. BT. CODE

A	B	C	D	E
F	G	H	I	J
K	L	M	N	O
P	Q	R	S	T
U	V	W	X	Y



LEGEND: CORNERS & LINES

○ IRON PIPE OR CAP	== BLAZED - PAINTED
⊕ CONCRETE	— BLAZED
⊕ POST	== APPR. PAINTED
△ STAKE	--- RANDOM
+ SPIKE	xxx FENCE
⊙ BY OTHERS	

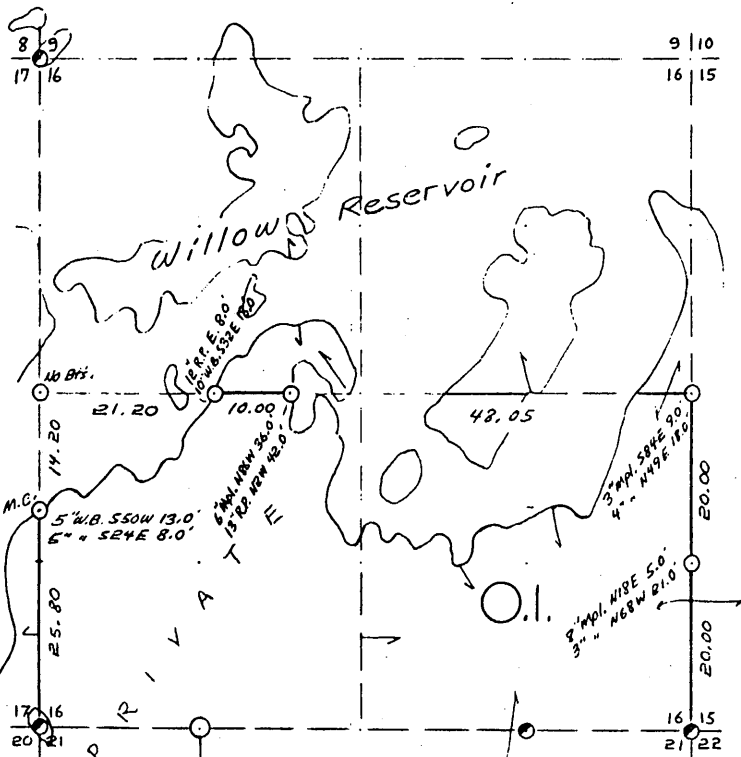
*Surveyed-1958*

<b>OWENS-ILLINOIS</b> <small>TOMAHAWK (I) WISCONSIN</small> FOREST PRODUCTS DIVISION	
<i>Ownership Boundary Survey</i>	
DRAWN BY <i>W.H. Stuth</i>	
DATE <i>9/22/86</i>	

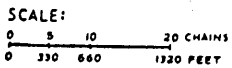
SEC. 16, T.37 N., R. 5 E.,  
ONEIDA COUNTY, WIS.

B FILE

STATEMENT Transit & Chain Surv. using corners  
found



- COR. ST. CODE  
A - B - C - D - E  
F - G - H - I - J  
K - L - M - N - O  
P - Q - R - S - T  
U - V - W - X - Y



LEGEND: CORNERS & LINES

- IRON PIPE OR CAP
- ⊙ CONCRETE
- ⊕ POST
- △ STAKE
- † SPIKE
- ⊙ BY OTHERS
- BLAZED - PAINTED
- BLAZED
- APPR. PAINTED
- RANDOM
- ... FENCE

Surveyed - 1958

OWENS-ILLINOIS  
TOWNSHIP 37 NORTH  
FOREST PRODUCTS DIVISION

Ownership Boundary Survey  
DRAWN BY W.H. Stultz  
DATE 9/22/86

RECORDS EXAMINED \_\_\_\_\_ DWG. NO. \_\_\_\_\_

Org. Surv.  
County

LOCAL CONTACTS \_\_\_\_\_

REMARKS \_\_\_\_\_

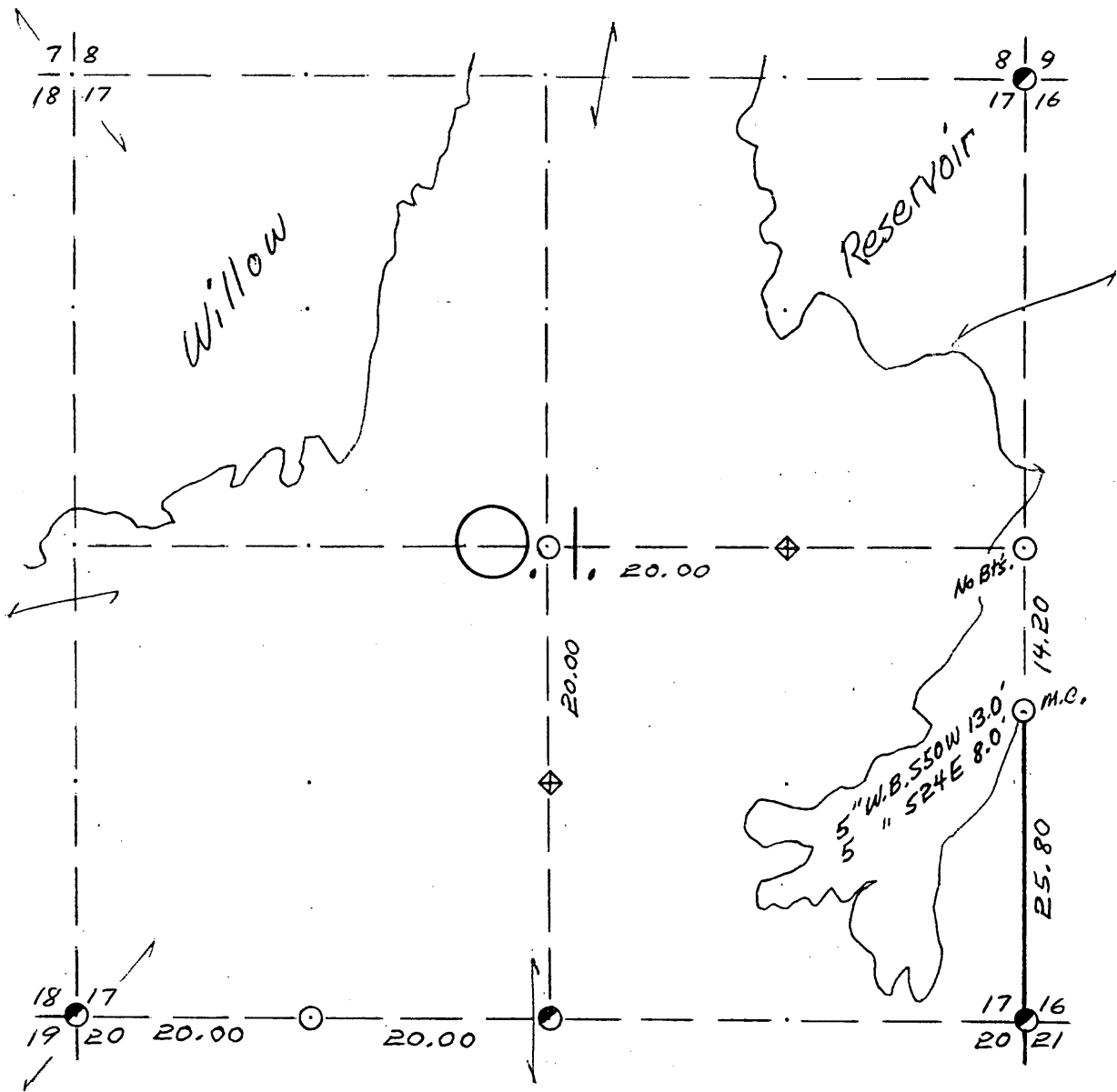
Prepared By W.H. Stultz 3/10/87

194




# SEC. 17, T.37 N., R. 5 E.,

ONEIDA COUNTY, WIS.



COR. BT. CODE	
A	B C D E
F	G H I J
K	L M N O
P	Q R S T
U	V W X Y

SCALE:



LEGEND: CORNERS & LINES

○ IRON PIPE OR CAP	— BLAZED PAINTED
⊗ CONCRETE	— BLAZED
⊕ POST	— APPR. PAINTED
△ STAKE	--- RANDOM
+ SPIKE	xxx FENCE
● BY OTHERS	

Surveyed - 1958

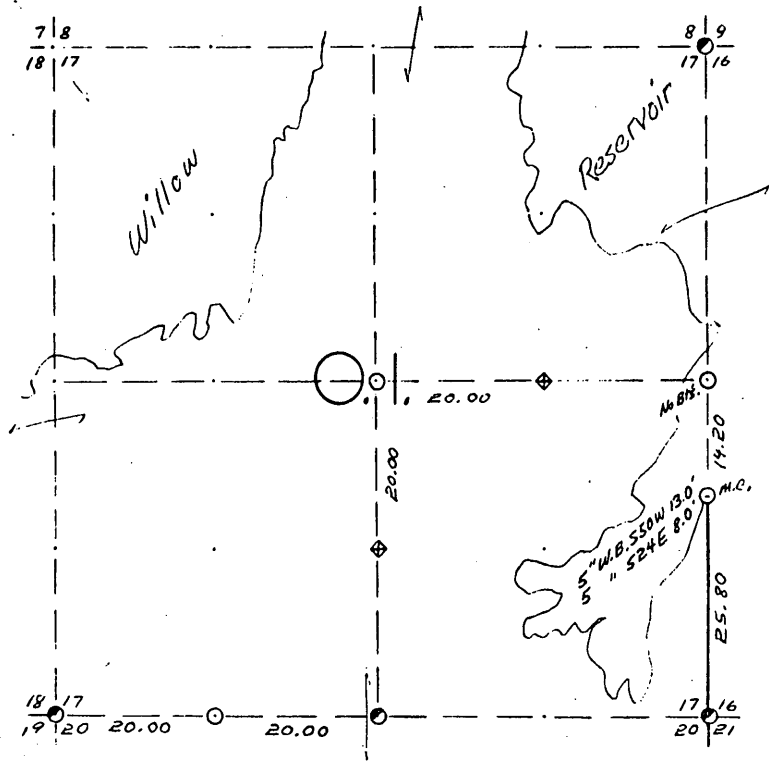
OWENS-ILLINOIS  
TOMAHAWK WISCONSIN  
FOREST PRODUCTS DIVISION

Ownership Boundary Survey

DRAWN BY W.H. Stuth

DATE 9/22/86

SEC. 17, T.37 N., R. 5 E.,  
ONEIDA COUNTY, WIS.



COR. BT. CODE  
A-B-C-D-E  
F-G-H-I-J  
K-L-M-N-O  
P-Q-R-S-T  
U-V-W-X-Y

SCALE:  
0 5 10 20 CHAINS  
0 330 660 1320 FEET

LEGEND: CORNERS & LINES  
○ IRON PIPE OR CAP      — BLAZED PAINTED  
⊙ CONCRETE              — BLAZED  
⊕ POST                    — APPR. PAINTED  
△ STAKE                 - - - RANDOM  
+ SPIKE                 . . . FENCE  
⊙ BY OTHERS

Surveyed - 1958

OWENS-ILLINOIS  
TOMAHAWK WISCONSIN  
FOREST PRODUCTS DIVISION

*Ownership Boundary Survey*  
DRAWN BY W.H. Stutz  
DATE 9/22/86

Prepared By W.H. Stutz 3/10/87

B FILE

STATEMENT Transit & Chain Surv. using corners  
found

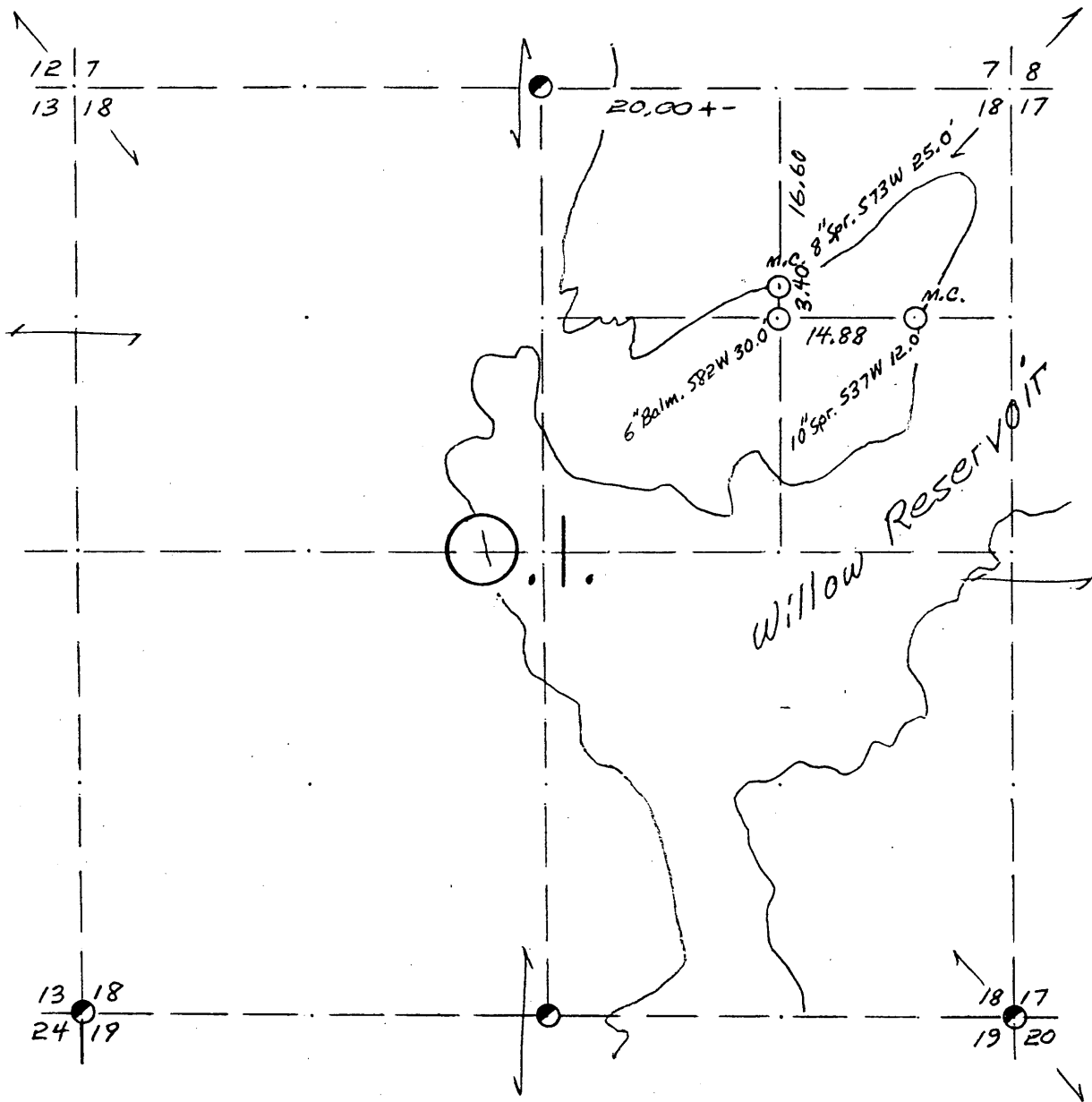
RECORDS EXAMINED \_\_\_\_\_ DWG. NO. \_\_\_\_\_  
Org. Surv.  
County

LOCAL CONTACTS \_\_\_\_\_

REMARKS \_\_\_\_\_

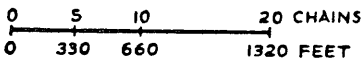
127

# SEC. 18, T.37 N., R. 5 E., ONEIDA COUNTY, WIS.



COR. BT. CODE				
A	B	C	D	E
F	G	H	I	J
K	L	M	N	O
P	Q	R	S	T
U	V	W	X	Y

SCALE:



LEGEND: CORNERS & LINES

⊙	IRON PIPE OR CAP	— — —	BLAZED - PAINTED
⊕	CONCRETE	— — —	BLAZED
⊗	POST	— — —	APPR. - PAINTED
△	STAKE	— — —	RANDOM
+	SPIKE	x x x	FENCE
⊙	BY OTHERS		

*Surveyed-1954*

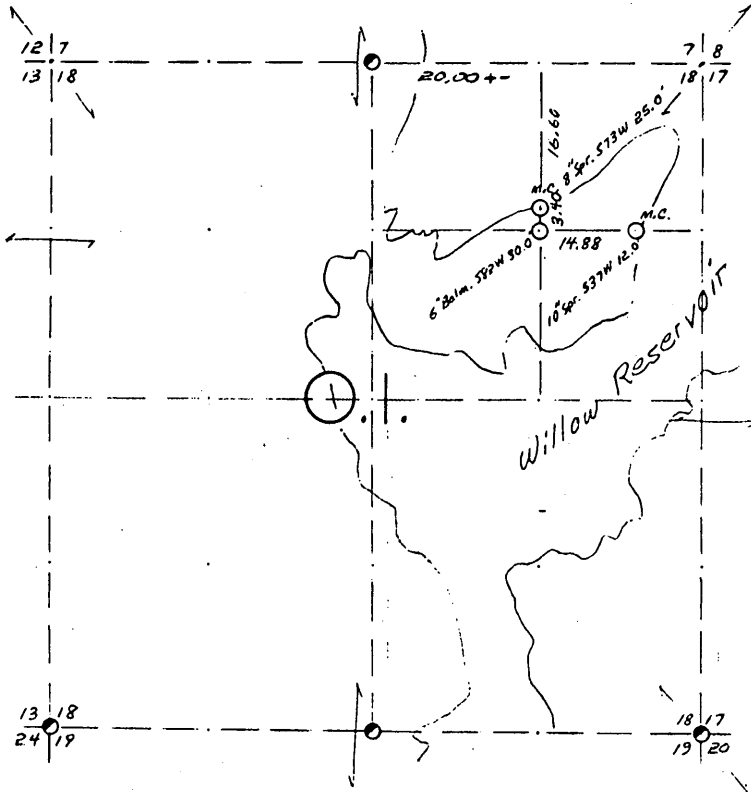
**OWENS-ILLINOIS**  
TOMAHAWK WISCONSIN  
FOREST PRODUCTS DIVISION

*Ownership Survey*

DRAWN BY *W. H. Stuth*

DATE *9/22/86*

SEC. 18, T.37 N., R. 5 E.,  
ONEIDA COUNTY, WIS.



COR. ST. CODE  
A-B-C-D-E  
F-G-H-I-J  
K-L-M-N-O  
P-Q-R-S-T  
U-V-W-X-Y

SCALE:  
0 5 10 20 CHAINS  
0 330 660 1320 FEET

LEGEND: CORNERS & LINES  
 ○ IRON PIPE OR CAP      ——— BLAZED-PAINTED  
 ⊙ CONCRETE              ——— BLAZED  
 ⊕ POST                    ——— APPR. PAINTED  
 △ STAKE                 - - - - - RANDOM  
 † SPIKE                  ····· FENCE  
 ⊙ BY OTHERS

*Surveyed-1954*

**OWENS-ILLINOIS**  
TOMAHAWK WISCONSIN  
FOREST PRODUCTS DIVISION

*Ownership Survey*  
DRAWN BY *W. H. Stutz*  
DATE *9/22/86*

B FILE

STATEMENT Staff Compass & Chain Surv. using  
corners found

---

---

---

---

---

---

---

---

---

---

RECORDS EXAMINED \_\_\_\_\_ DWG. NO. \_\_\_\_\_  
Org. Surv.  
County

---

---

---

---

---

---

---

---

---

---

LOCAL CONTACTS \_\_\_\_\_

---

---

---

---

---

---

---

---

---

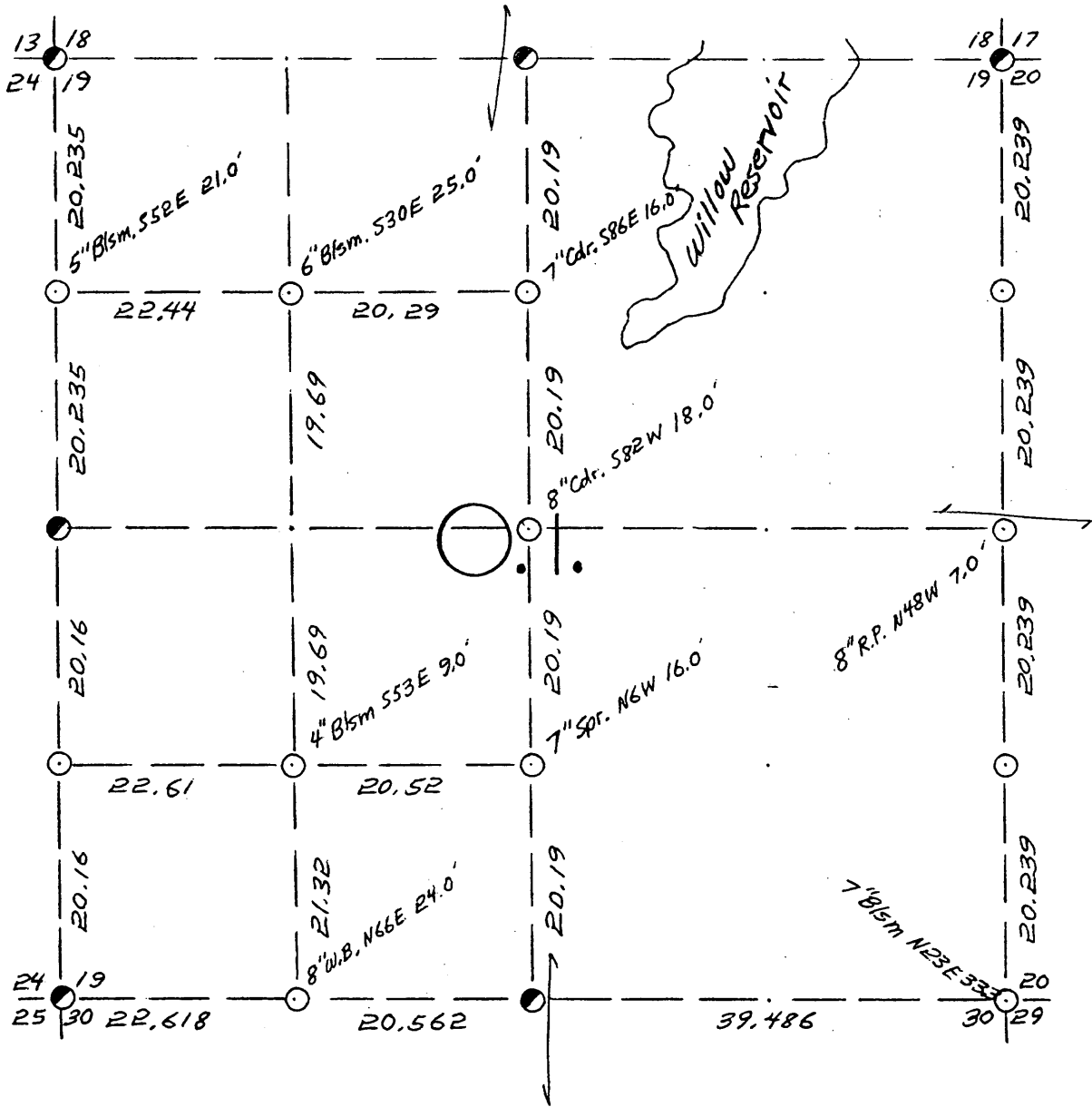
---

REMARKS \_\_\_\_\_

*Prepared By W. H. Stutz 3/10/87*

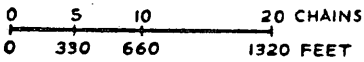
129

# SEC. 19, T. 37 N., R. 5 E., ONEIDA COUNTY, WIS.



COR. BT. CODE  
 A B C D E  
 F G H I J  
 K L M N O  
 P Q R S T  
 U V W X Y

SCALE:



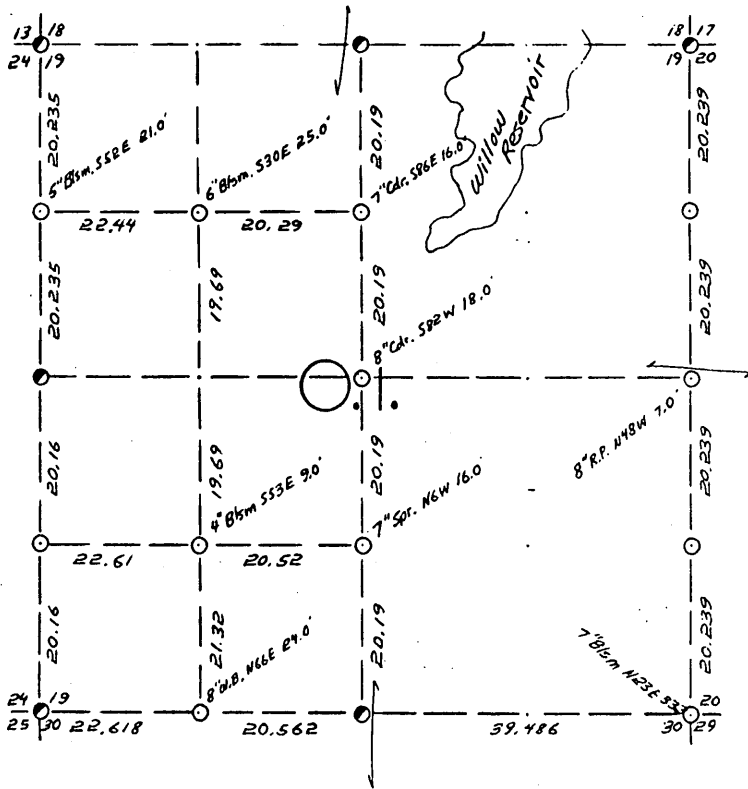
LEGEND: CORNERS & LINES

- IRON PIPE OR CAP      ——— BLAZED-PAINTED
- ⊗ CONCRETE              ——— BLAZED
- ⊕ POST                    ——— APPR. PAINTED
- △ STAKE                 - - - RANDOM
- + SPIKE                  x x x FENCE
- BY OTHERS

Surveyed - 1953

<b>OWENS-ILLINOIS</b> <small>TOMAHAWK WISCONSIN</small> FOREST PRODUCTS DIVISION	
<i>Ownership Boundary Survey</i>	
DRAWN BY <i>W.H. Stuth</i>	
DATE <i>9/22/86</i>	

SEC. 19, T.37 N., R. 5 E.,  
ONEIDA COUNTY, WIS.



COR. BT. CODE  
A-B-C-D-E  
F-G-H-I-J  
K-L-M-N-O  
P-Q-R-S-T  
U-V-W-X-Y

SCALE:  
0 5 10 20 CHAINS  
0 330 660 1320 FEET

LEGEND: CORNERS & LINES  
 ○ IRON PIPE OR CAP    --- BLAZED, PAINTED  
 ⊙ CONCRETE            --- BLAZED  
 ⊕ POST                 --- APPR. PAINTED  
 △ STAKE               --- RANDOM  
 † SPIKE  
 ○ BY OTHERS         --- FENCE

Surveyed - 1953  
**OWENS-ILLINOIS**  
 TOMAHAWK, WISCONSIN  
 FOREST PRODUCTS DIVISION  
 Ownership Boundary Survey  
 DRAWN BY W.H. Stuth  
 DATE 9/22/86

B FILE

STATEMENT Compass & Chain Surv. using corners  
found

\_\_\_\_\_  
 \_\_\_\_\_  
 \_\_\_\_\_  
 \_\_\_\_\_  
 \_\_\_\_\_  
 \_\_\_\_\_  
 \_\_\_\_\_  
 \_\_\_\_\_

RECORDS EXAMINED \_\_\_\_\_ DWG. NO. \_\_\_\_\_  
Org. Surv.  
County

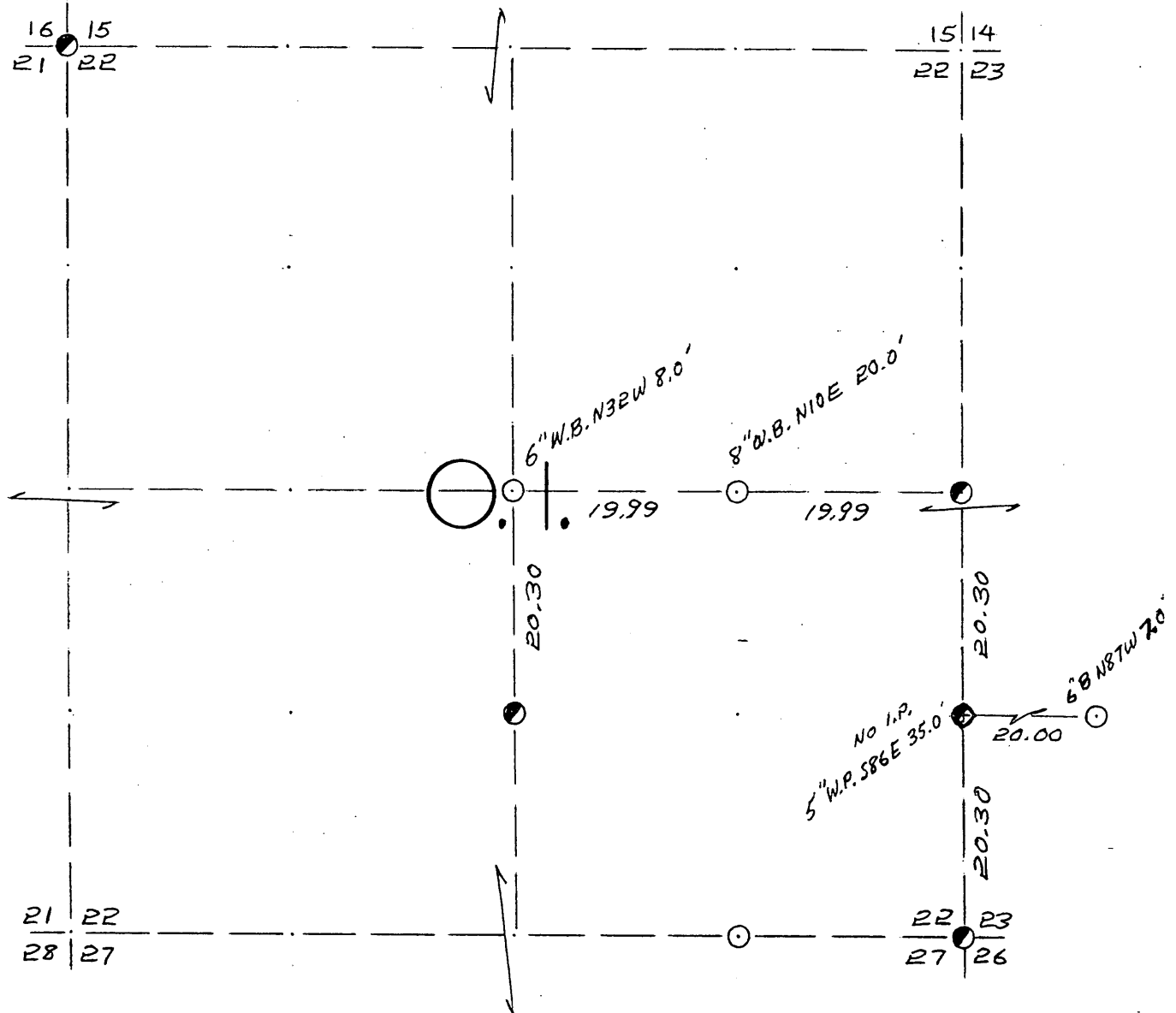
LOCAL CONTACTS \_\_\_\_\_

REMARKS \_\_\_\_\_

Prepared By W.H. Stuth 3/10/87

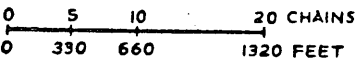
14

# SEC. 22, T.37 N., R. 5 E., ONEIDA COUNTY, WIS.



COR. BT. CODE  
 A-B-C-D-E  
 F-G-H-I-J  
 K-L-M-N-O  
 P-Q-R-S-T  
 U-V-W-X-Y

SCALE:



LEGEND: CORNERS & LINES

- |                    |                     |
|--------------------|---------------------|
| ○ IRON PIPE OR CAP | == BLAZED - PAINTED |
| ⊗ CONCRETE         | — BLAZED            |
| ⊕ POST             | == APPR. PAINTED    |
| △ STAKE            | --- RANDOM          |
| + SPIKE            | xxx FENCE           |
| ● BY OTHERS        |                     |

*Surveyed - 1953*

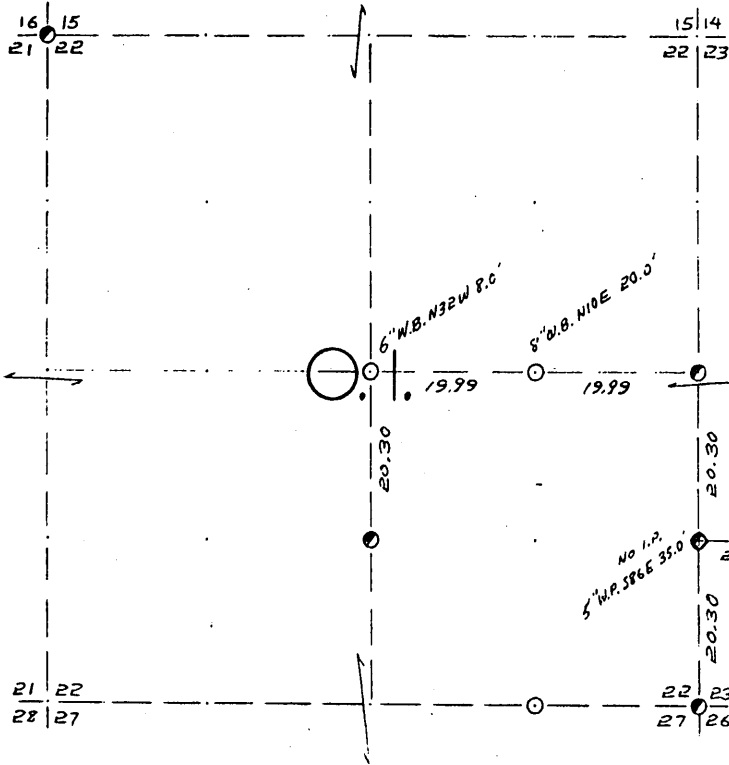
**OWENS-ILLINOIS**  
 TOMAHAWK (I) WISCONSIN  
 FOREST PRODUCTS DIVISION

*Ownership Survey*

DRAWN BY *W.H. Stuth*

DATE *9/22/86*

SEC. 22, T.37 N., R. 5 E.,  
ONEIDA COUNTY, WIS.



COR. BY CODE  
A-B-C-D-E  
F-G-H-I-J  
K-L-M-N-O  
P-Q-R-S-T  
U-V-W-X-Y

SCALE:  
0 5 10 20 CHAINS  
0 330 660 1320 FEET

LEGEND: CORNERS & LINES  
 ○ IRON PIPE OR CAP    ——— BLAZED - PAINTED  
 ⊙ CONCRETE            ——— BLAZED  
 ⊕ POST                 ——— APPR. PAINTED  
 △ STAKE                - - - RANDOM  
 † SPIKE  
 ⊙ BY OTHERS            ····· PENCE

*Surveyed - 1953*

**OWENS-ILLINOIS**  
TOMAHAWK WISCONSIN  
FOREST PRODUCTS DIVISION

*Ownership Survey*

DRAWN BY *W.H. Stuth*

DATE *7/27/86*

*Prepared By W.H. Stuth 3/10/87*

**B FILE**

STATEMENT Compass & Chain Surv. using corners  
found

RECORDS EXAMINED \_\_\_\_\_ DWG. NO. \_\_\_\_\_

*Org. Surv.*  
*County*

LOCAL CONTACTS \_\_\_\_\_

REMARKS \_\_\_\_\_

143



Ruth C. Cornish

S.W. 1/4, Sec. 16 & N.W. 1/4 - N.W. 1/4

Sec. 21 Twp 37N. R. 5E.

Oneida Co., Wis.

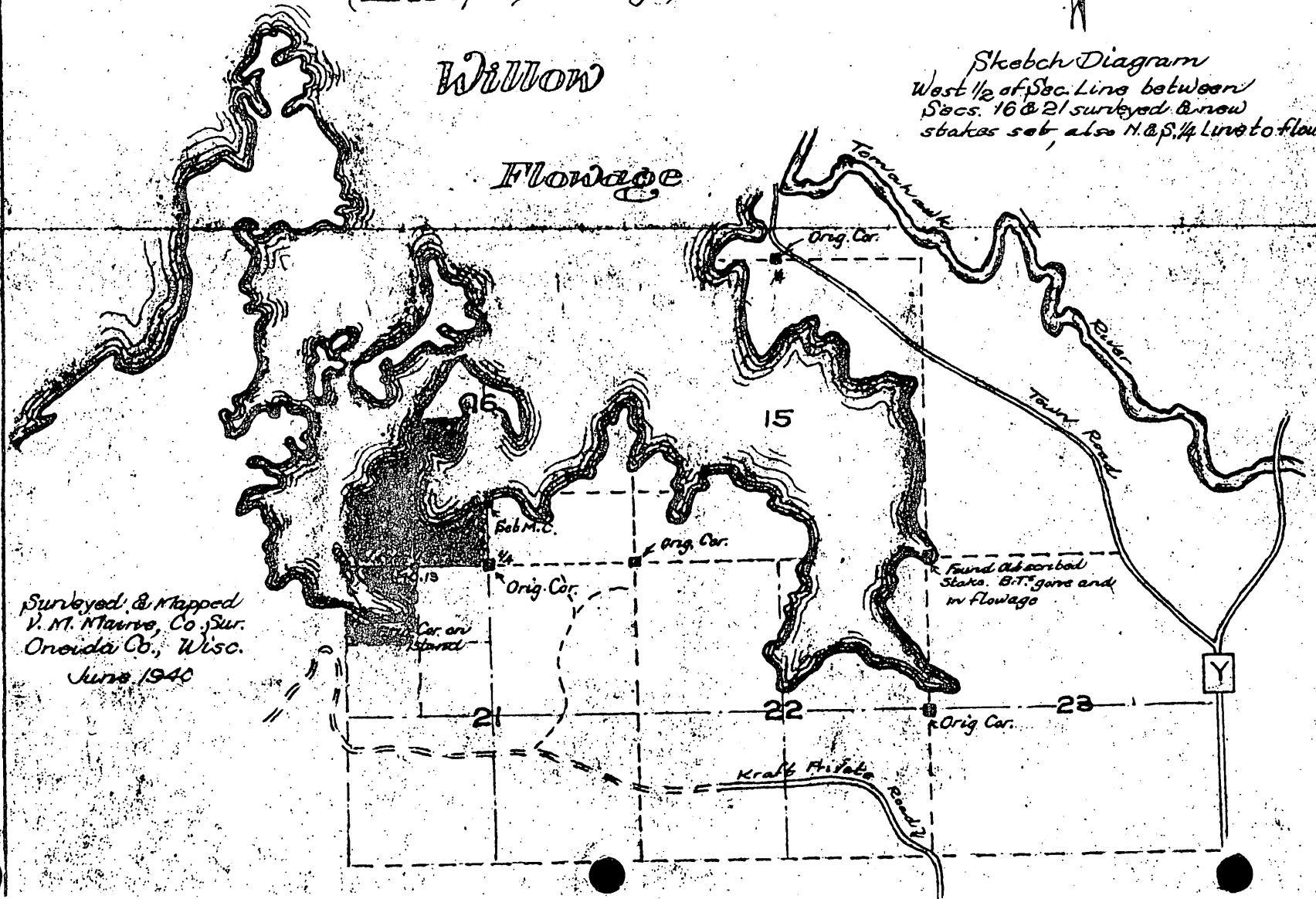
(Except Flowage)



Willow

Flowage

Sketch Diagram  
West 1/2 of Sec. Line between  
Secs. 16 & 21 surveyed & now  
stakes set, also N. & S. 1/4 Line to flowage

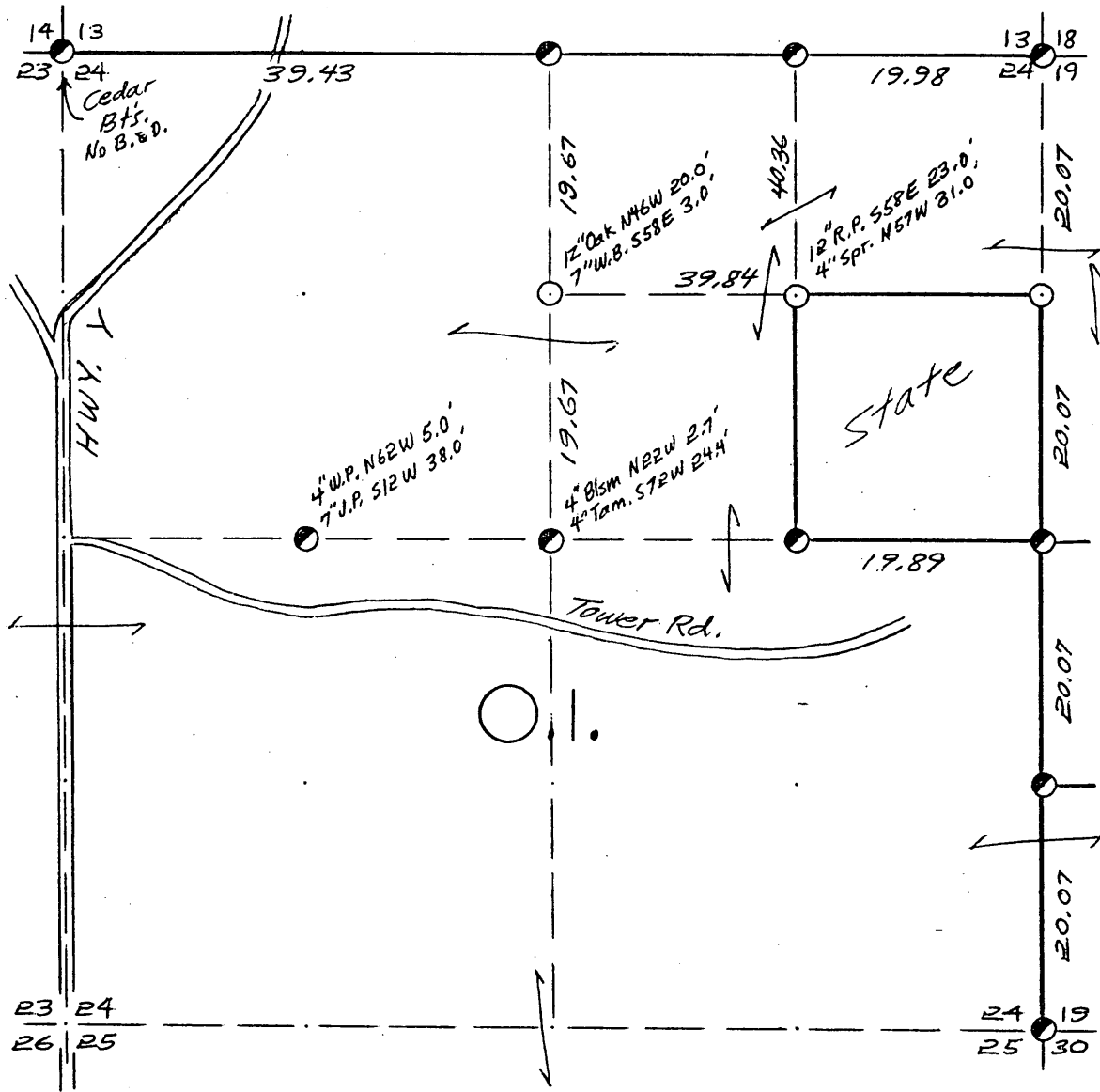


Surveyed & Mapped  
V. M. Mairre, Co. Sur.  
Oneida Co., Wisc.  
June 1940

Found Old section  
Stake. B.T. gave and  
in Flowage

141

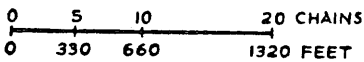
# SEC. 24, T. 37 N., R. 5 E., ONEIDA COUNTY, WIS.



COR. BT. CODE

A	B	C	D	E
F	G	H	I	J
K	L	M	N	O
P	Q	R	S	T
U	V	W	X	Y

SCALE:



LEGEND: CORNERS & LINES

○ IRON PIPE OR CAP	== BLAZED - PAINTED
⊗ CONCRETE	— BLAZED
⊕ POST	== APPR. - PAINTED
△ STAKE	--- RANDOM
+ SPIKE	xxx FENCE
● BY OTHERS	

*Surveyed - 1960's*

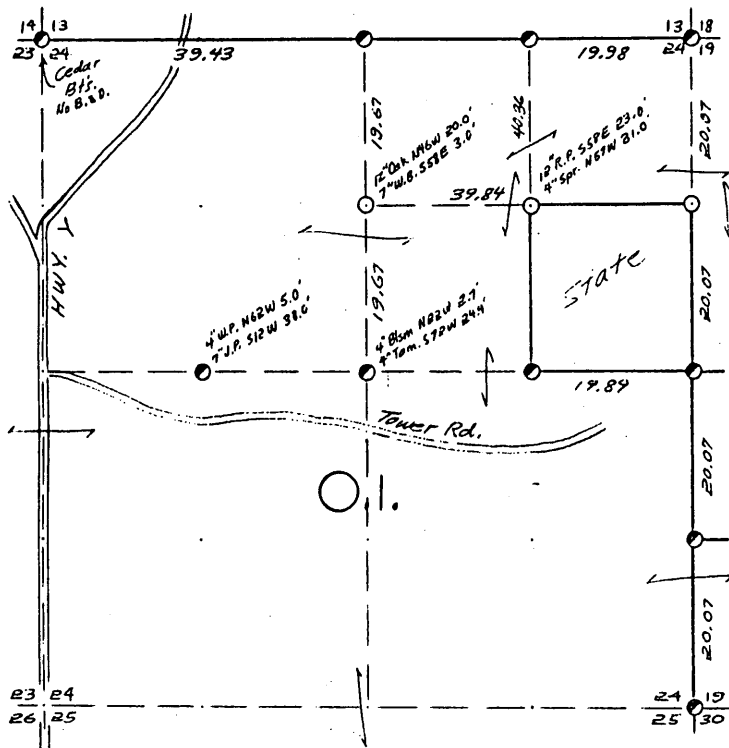
**OWENS-ILLINOIS**  
TOMAHAWK (I) WISCONSIN  
FOREST PRODUCTS DIVISION

*Ownership Boundary Survey*

DRAWN BY *W.H. Stuth*

DATE *9/19/86*

SEC. 24, T. 37 N., R. 5 E.,  
ONEIDA COUNTY, WIS.



COR. ST. CODE  
A-B-C-D-E  
F-G-H-I-J  
K-L-M-N-O  
P-Q-R-S-T  
U-V-W-X-Y

SCALE:  
0 5 10 20 CHAINS  
0 330 660 1320 FEET

LEGEND: CORNERS & LINES

- IRON PIPE OR CAP
- ⊙ CONCRETE
- ⊕ POST
- △ STAKE
- † SPIKE
- BY OTHERS
- BLAZED-PAINTED
- BLAZED
- APPR. PAINTED
- - - RANDOM
- · · FENCE

*Surveyed - 1960's*

**OWENS-ILLINOIS**  
TOMAHAWK WISCONSIN  
FOREST PRODUCTS DIVISION

*Ownership Boundary Survey*

DRAWN BY *W.H. Stuth*

DATE *9/12/86*

B FILE

STATEMENT Compass & Chain Surv. using corners  
found

RECORDS EXAMINED \_\_\_\_\_ DWG. NO. \_\_\_\_\_

Org. Surv.  
County

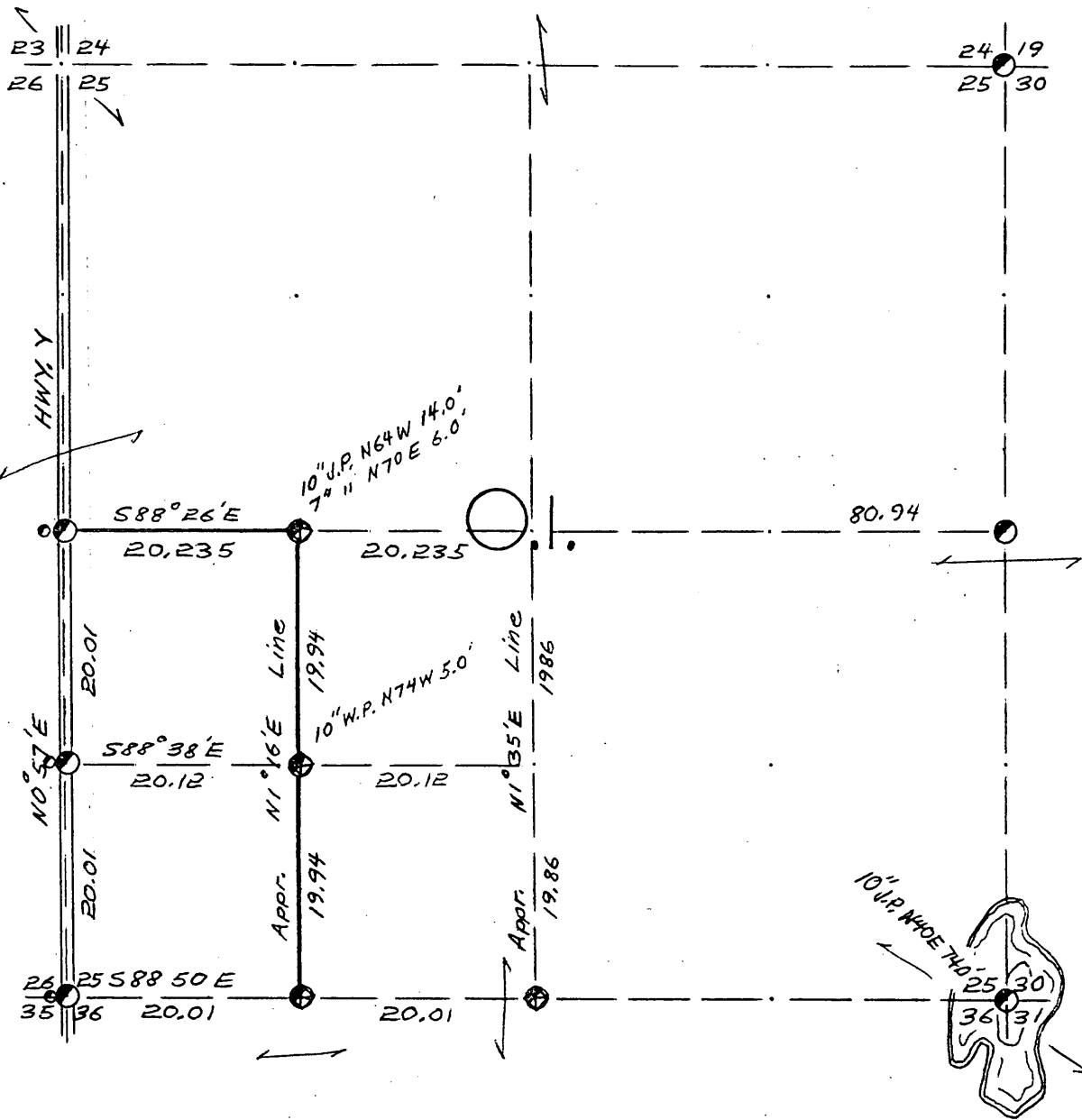
LOCAL CONTACTS \_\_\_\_\_

REMARKS \_\_\_\_\_

*Prepared By W.H. Stuth, 3/10/87*

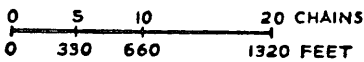
471

# SEC. 25 T.37 N., R. 5 E., ONEIDA COUNTY, WIS.



COR. BT. CODE				
A	B	C	D	E
F	G	H	I	J
K	L	M	N	O
P	Q	R	S	T
U	V	W	X	Y

SCALE:



LEGEND: CORNERS & LINES

- |                    |                    |
|--------------------|--------------------|
| ○ IRON PIPE OR CAP | — BLAZED · PAINTED |
| ⊗ CONCRETE         | — BLAZED           |
| ⊙ POST 5" x 5"     | — APPR. · PAINTED  |
| △ STAKE            | - - - RANDOM       |
| † SPIKE            | x x x FENCE        |
| ● BY OTHERS        |                    |

*By Genisot Eng. Co.  
Surveyed - 1953*

**OWENS-ILLINOIS**  
TOMAHAWK (W) WISCONSIN  
FOREST PRODUCTS DIVISION

*Ownership Boundary Survey*

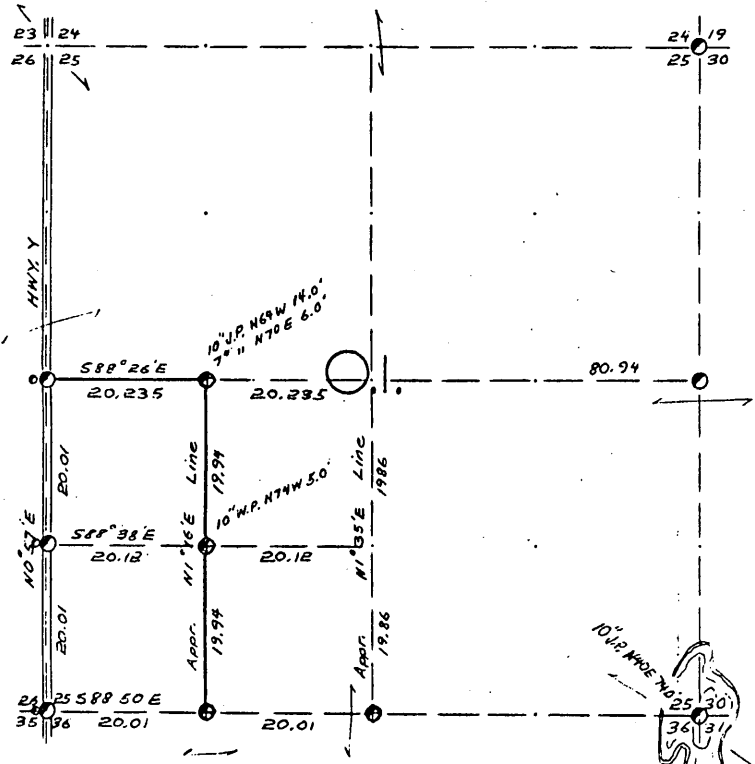
DRAWN BY *W.H. Stuth*

DATE *9/17/86*

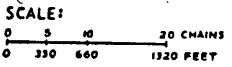
SEC. 25 T.37 N., R. 5 E.,  
ONEIDA COUNTY, WIS.

B FILE

STATEMENT Transit & Chain Surv. using corners  
found.



- COR. BT. CODE  
A-B-C-D-E  
F-G-H-I-J  
K-L-M-N-O  
P-Q-R-S-T  
U-V-W-X-Y



- LEGEND: CORNERS & LINES  
○ IRON PIPE OR CAP ——— BLAZED, PAINTED  
⊙ CONCRETE ——— BLAZED  
⊕ POST 5" x 6" ——— APPR. PAINTED  
△ STAKE ——— RANDOM  
+ SPIKE ——— FENCE  
○ BY OTHERS

By Genisot Eng. Co.  
Surveyed - 1953

**OWENS-ILLINOIS**  
TOMAHAWK WISCONSIN  
FOREST PRODUCTS DIVISION

*Ownership Boundary Survey*  
DRAWN BY W.H. Stuth  
DATE 9/17/86

RECORDS EXAMINED \_\_\_\_\_ DWG. NO. \_\_\_\_\_

Org. Surv.

County

Genisot Eng.

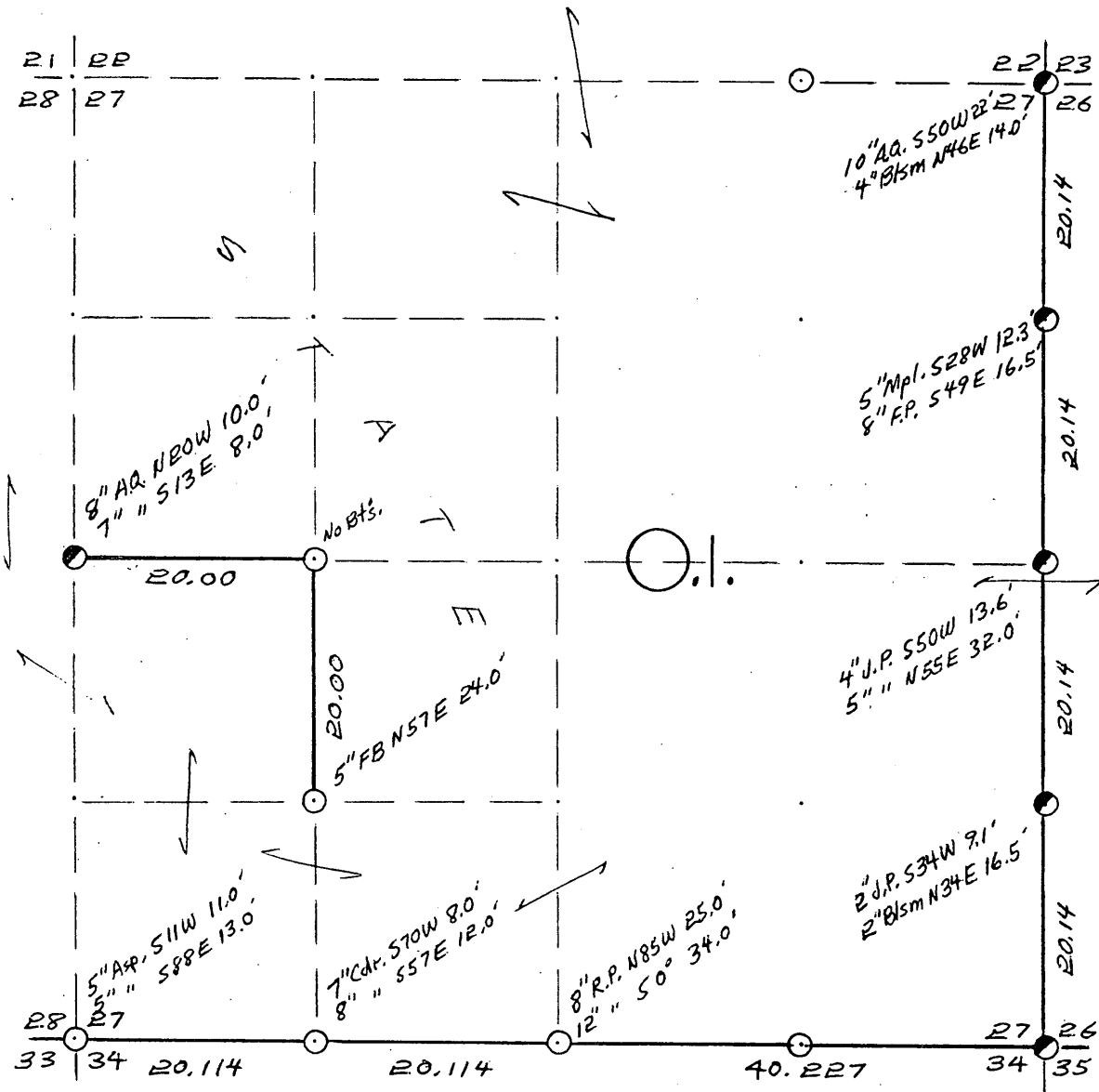
LOCAL CONTACTS \_\_\_\_\_

REMARKS \_\_\_\_\_

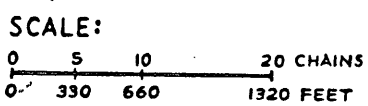
Prepared By W.H. Stuth 3/10/87

581

# SEC. 27, T. 37 N., R. 5 E., ONEIDA COUNTY, WIS.



COR. BT. CODE				
A	B	C	D	E
F	G	H	I	J
K	L	M	N	O
P	Q	R	S	T
U	V	W	X	Y



- LEGEND: CORNERS & LINES**
- IRON PIPE OR CAP
  - ⊗ CONCRETE
  - ⊕ POST
  - △ STAKE
  - + SPIKE
  - BY OTHERS
  - == BLAZED - PAINTED
  - BLAZED
  - == APPR. PAINTED
  - RANDOM
  - \*\*\* FENCE

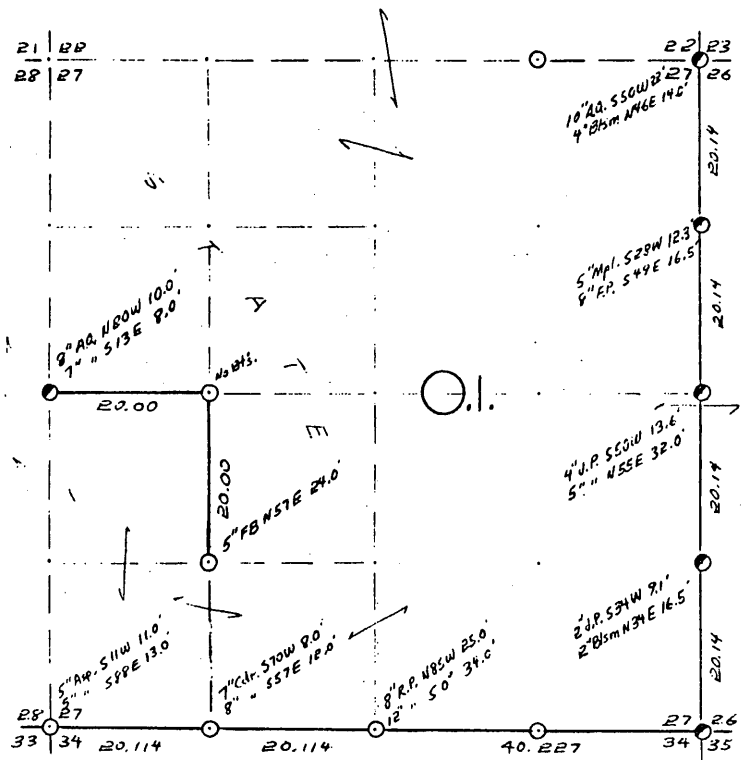
*Surveyed - 1957*

<b>OWENS-ILLINOIS</b> TOMAHAWK WISCONSIN FOREST PRODUCTS DIVISION	
<i>Ownership Boundary Survey</i>	
DRAWN BY <i>W.H. Stuth</i>	
DATE <i>9/19/86</i>	

SEC. 27, T. 37 N., R. 5 E.,  
ONEIDA COUNTY, WIS.

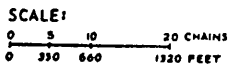
B FILE

STATEMENT Transit & Chain Surv. using corners  
found



COR. BT. CODE

A	B	C	D	E
F	G	H	I	J
K	L	M	N	O
P	Q	R	S	T
U	V	W	X	Y



- LEGEND: CORNERS & LINES
- IRON PIPE OR CAP
  - ⊙ CONCRETE
  - ⊕ POST
  - △ STAKE
  - † SPIKE
  - ⊙ BY OTHERS
  - BLAZED - PAINTED
  - BLAZED
  - APPR. PAINTED
  - RANDOM
  - FENCE

Surveyed - 1957

**OWENS-ILLINOIS**  
TOLMANVILLE ILLINOIS  
FOREST PRODUCTS DIVISION

Ownership Boundary Survey

DRAWN BY W.H. Stuth  
DATE 9/19/86

RECORDS EXAMINED \_\_\_\_\_ DWG. NO. \_\_\_\_\_

Org. Surv.  
County

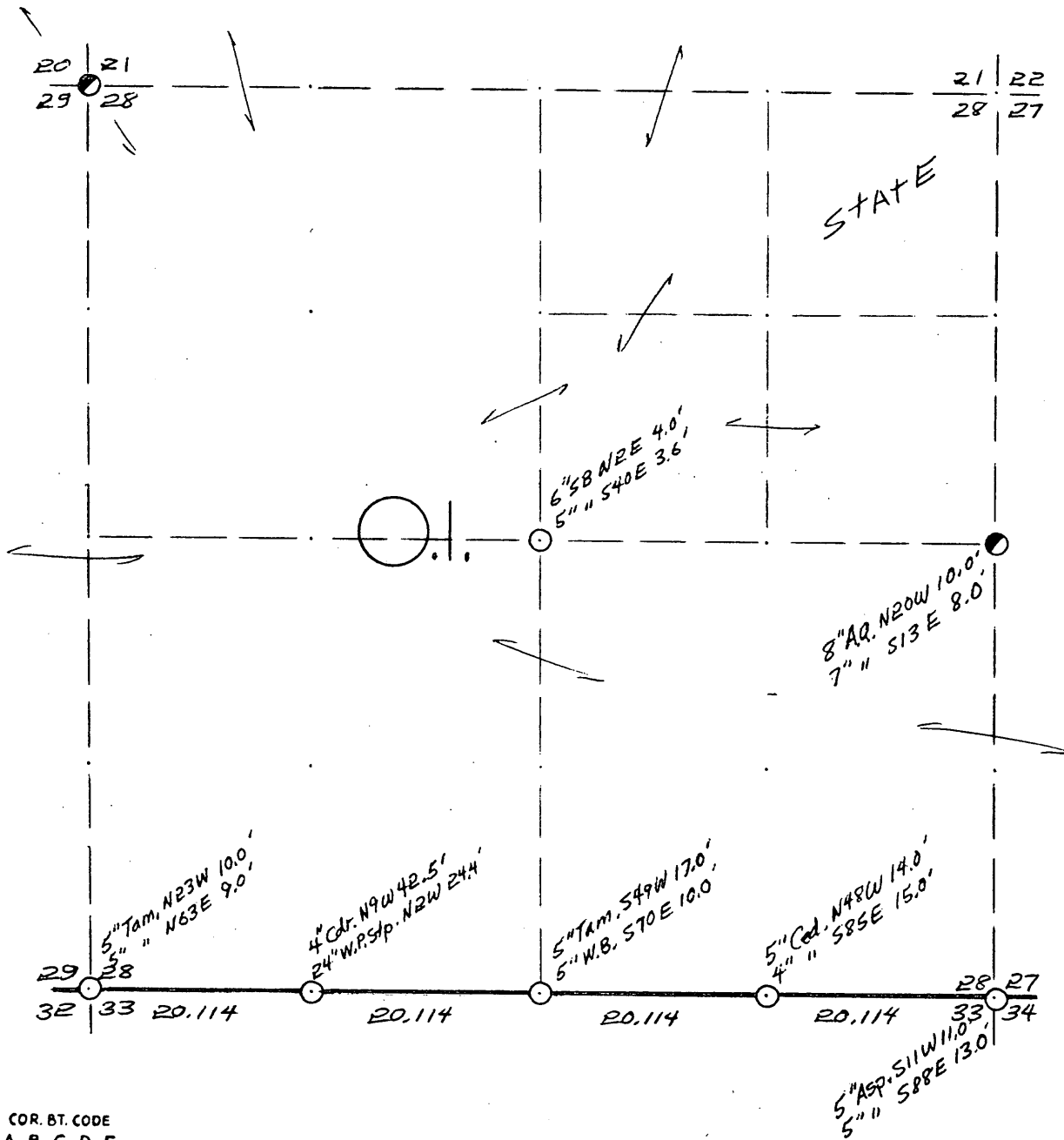
LOCAL CONTACTS \_\_\_\_\_

REMARKS \_\_\_\_\_

Prepared By W.H. Stuth 3/10/87


151

# SEC. 28, T.37 N., R.5 E., ONEIDA COUNTY, WIS.



COR. BT. CODE	
A	B
C	D
E	F
G	H
I	J
K	L
M	N
O	P
Q	R
S	T
U	V
W	X
Y	

SCALE:



LEGEND: CORNERS & LINES

- IRON PIPE OR CAP      ——— BLAZED - PAINTED
- ⊗ CONCRETE              ——— BLAZED
- ⊕ POST                    ——— APPR. - PAINTED
- △ STAKE                 - - - - - RANDOM
- + SPIKE                 x x x FENCE
- BY OTHERS

*Surveyed - 1957*

**OWENS-ILLINOIS**  
TOMAHAWK WISCONSIN  
FOREST PRODUCTS DIVISION

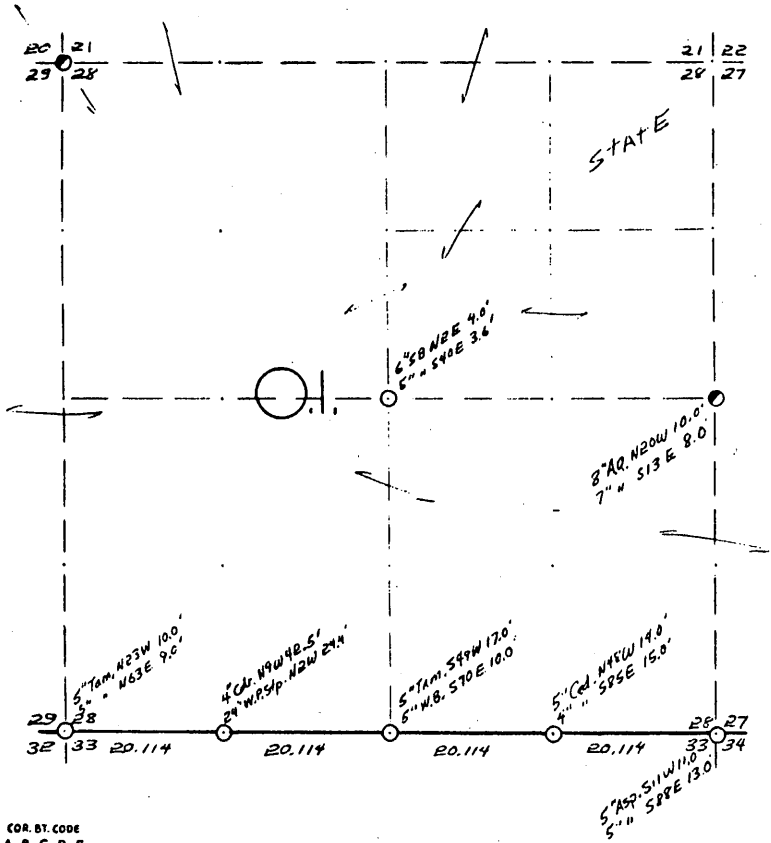
*Ownership Boundary Survey*

DRAWN BY *W.H. Stuth*

DATE *9/19/86*



SEC. 28, T. 37 N., R. 5 E.,  
ONEIDA COUNTY, WIS.



COR. BY CODE  
A-B-C-D-E  
F-G-H-I-J  
K-L-M-N-O  
P-Q-R-S-T  
U-V-W-X-Y

SCALE:  
0 5 10 20 CHAINS  
0 330 660 1320 FEET

LEGEND: CORNERS & LINES  
 ○ IRON PIPE OR CAP    ——— BLAZED-PAINTED  
 ⊙ CONCRETE            ——— BLAZED  
 ⊕ POST                 ——— APPR. PAINTED  
 △ STAKE                - - - RANDOM  
 + SPIKE                 ····· FENCE  
 ○ BY OTHERS

Surveyed - 1957  
**OWENS-ILLINOIS**  
 TOMASKAW (WISCONSIN)  
 FOREST PRODUCTS DIVISION  
 Ownership Boundary Survey  
 DRAWN BY W.H. Stutz  
 DATE 9/19/86

Prepared By W.H. Stutz 3/10/87

**B FILE**

STATEMENT Transit & Chain Surv. using corners  
found

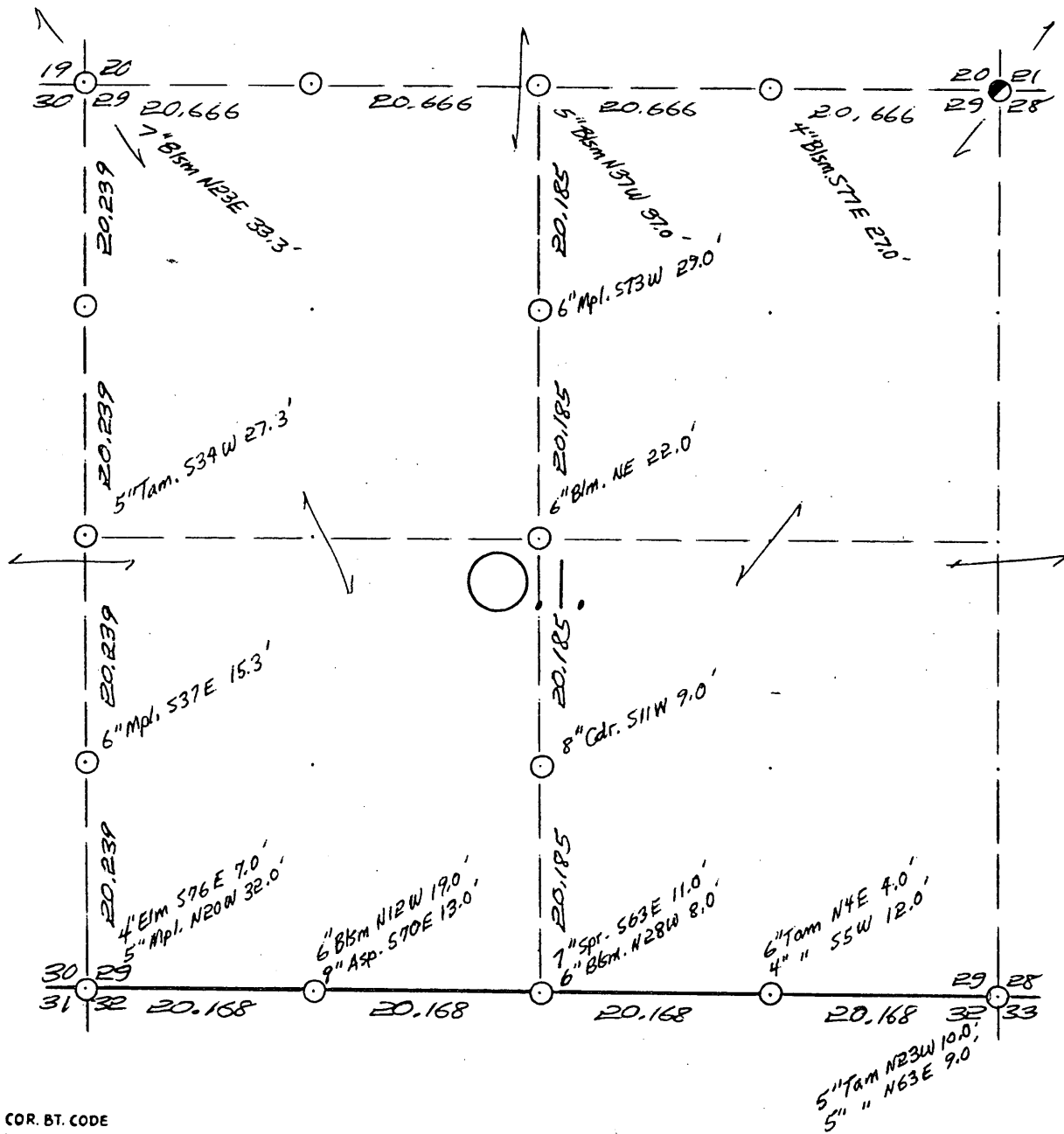
RECORDS EXAMINED \_\_\_\_\_ DWG. NO. \_\_\_\_\_  
Org. Surv.  
County

LOCAL CONTACTS \_\_\_\_\_

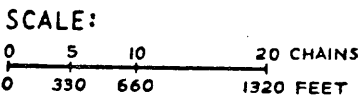
REMARKS \_\_\_\_\_

152

# SEC. 29, T.37 N., R. 5 E., ONEIDA COUNTY, WIS.



COR. BT. CODE	
A	B
C	D
E	F
G	H
I	J
K	L
M	N
O	P
Q	R
S	T
U	V
W	X
Y	



**LEGEND: CORNERS & LINES**

- |   |                  |     |                  |
|---|------------------|-----|------------------|
| ○ | IRON PIPE OR CAP | ==  | BLAZED - PAINTED |
| ⊗ | CONCRETE         | --- | BLAZED           |
| ⊕ | POST             | ==  | APPR. - PAINTED  |
| △ | STAKE            | --- | RANDOM           |
| + | SPIKE            | xxx | FENCE            |
| ● | BY OTHERS        |     |                  |

*Surveyed - 1954*

<b>OWENS-ILLINOIS</b> TOMAHAWK (I) WISCONSIN FOREST PRODUCTS DIVISION	
<i>Ownership Boundary Survey</i>	
DRAWN BY <i>W.H. Stuth</i>	
DATE <i>9/19/86</i>	

SEC. 29, T.37 N., R. 5 E.,  
ONEIDA COUNTY, WIS.

B FILE

STATEMENT Transit & Chain Surv. using corners found

\_\_\_\_\_  
\_\_\_\_\_  
\_\_\_\_\_  
\_\_\_\_\_  
\_\_\_\_\_  
\_\_\_\_\_  
\_\_\_\_\_

RECORDS EXAMINED \_\_\_\_\_ DWG. NO. \_\_\_\_\_

Org. Surv.

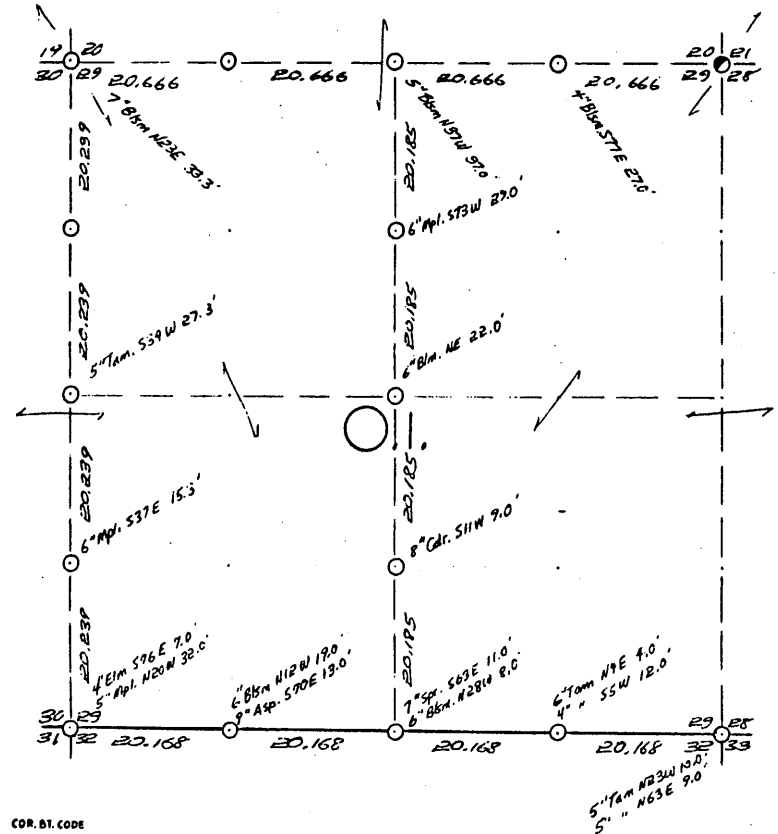
County

\_\_\_\_\_  
\_\_\_\_\_  
\_\_\_\_\_  
\_\_\_\_\_  
\_\_\_\_\_  
\_\_\_\_\_

LOCAL CONTACTS \_\_\_\_\_

\_\_\_\_\_  
\_\_\_\_\_  
\_\_\_\_\_

REMARKS \_\_\_\_\_



CDR. BT. CODE  
A-D-C-D-E  
F-G-H-I-J  
K-L-M-N-O  
P-Q-R-S-T  
U-V-W-X-Y

SCALE:  
0 5 10 20 CHAINS  
0 330 660 1320 FEET

LEGEND: CORNERS & LINES

○ IRON PIPE OR CAP	--- BLAZED - PAINTED
⊙ CONCRETE	— BLAZED
⊕ POST	--- APPR. PAINTED
△ STAKE	--- RANDOM
† SPIKE	--- FENCE
○ BY OTHERS	

Surveyed - 1954

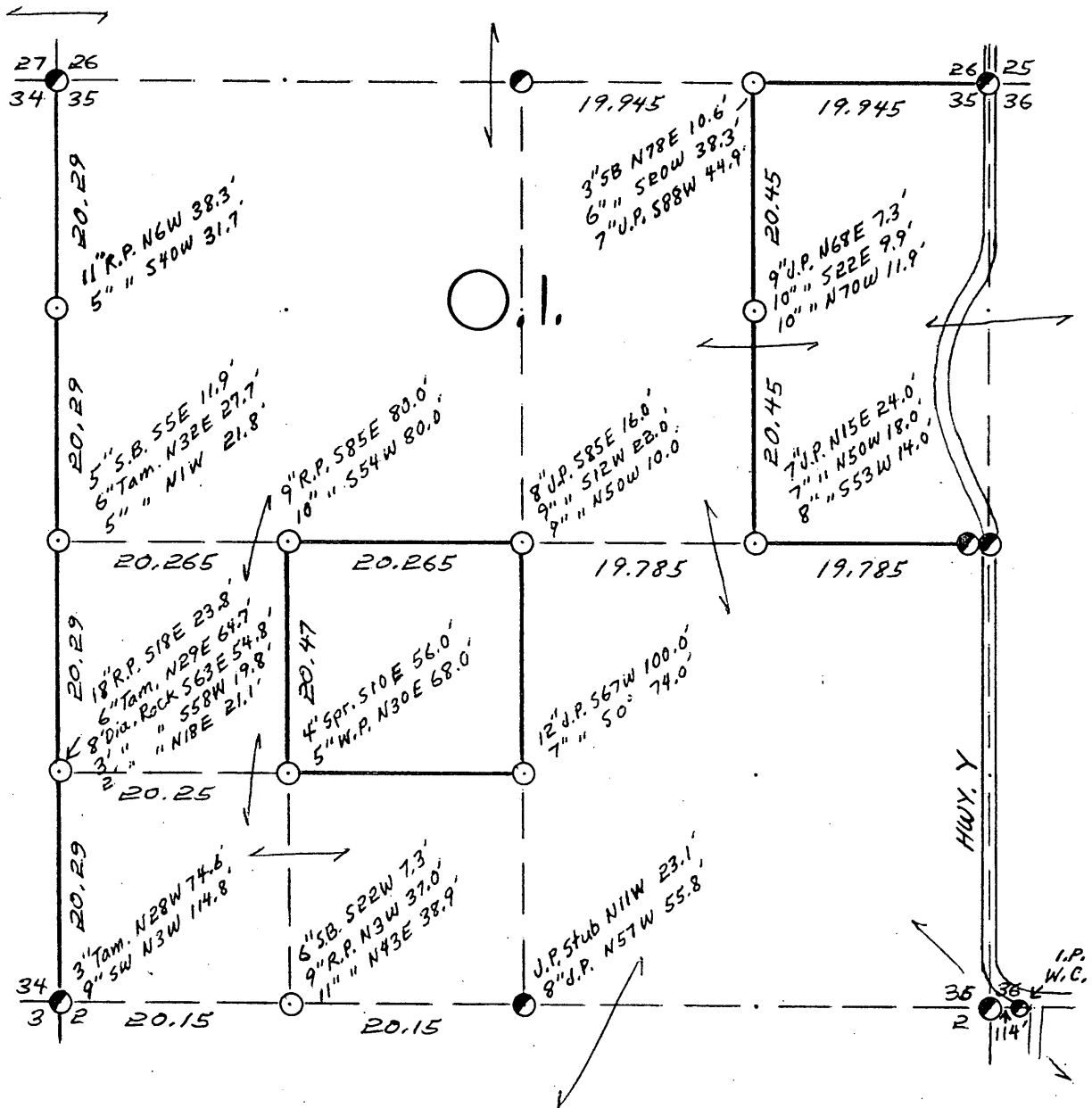
OWENS-ILLINOIS  
TOWANAWK, WISCONSIN  
FOREST PRODUCTS DIVISION

Ownership Boundary Survey  
DRAWN BY W.H. Stuth  
DATE 9/19/86

Prepared By W.H. Stuth 3/10/87

154

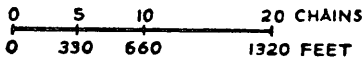
# SEC. 35, T.37 N., R. 5 E., ONEIDA COUNTY, WIS.



COR. BT. CODE

A	B	C	D	E
F	G	H	I	J
K	L	M	N	O
P	Q	R	S	T
U	V	W	X	Y

SCALE:



LEGEND: CORNERS & LINES

○ IRON PIPE OR CAP	== BLAZED - PAINTED
⊗ CONCRETE	— BLAZED
⊕ POST	== APPR. - PAINTED
△ STAKE	--- RANDOM
+ SPIKE	*** FENCE
● BY OTHERS	

Surveyed - 1957

**OWENS-ILLINOIS**  
TOMAHAWK WISCONSIN  
FOREST PRODUCTS DIVISION

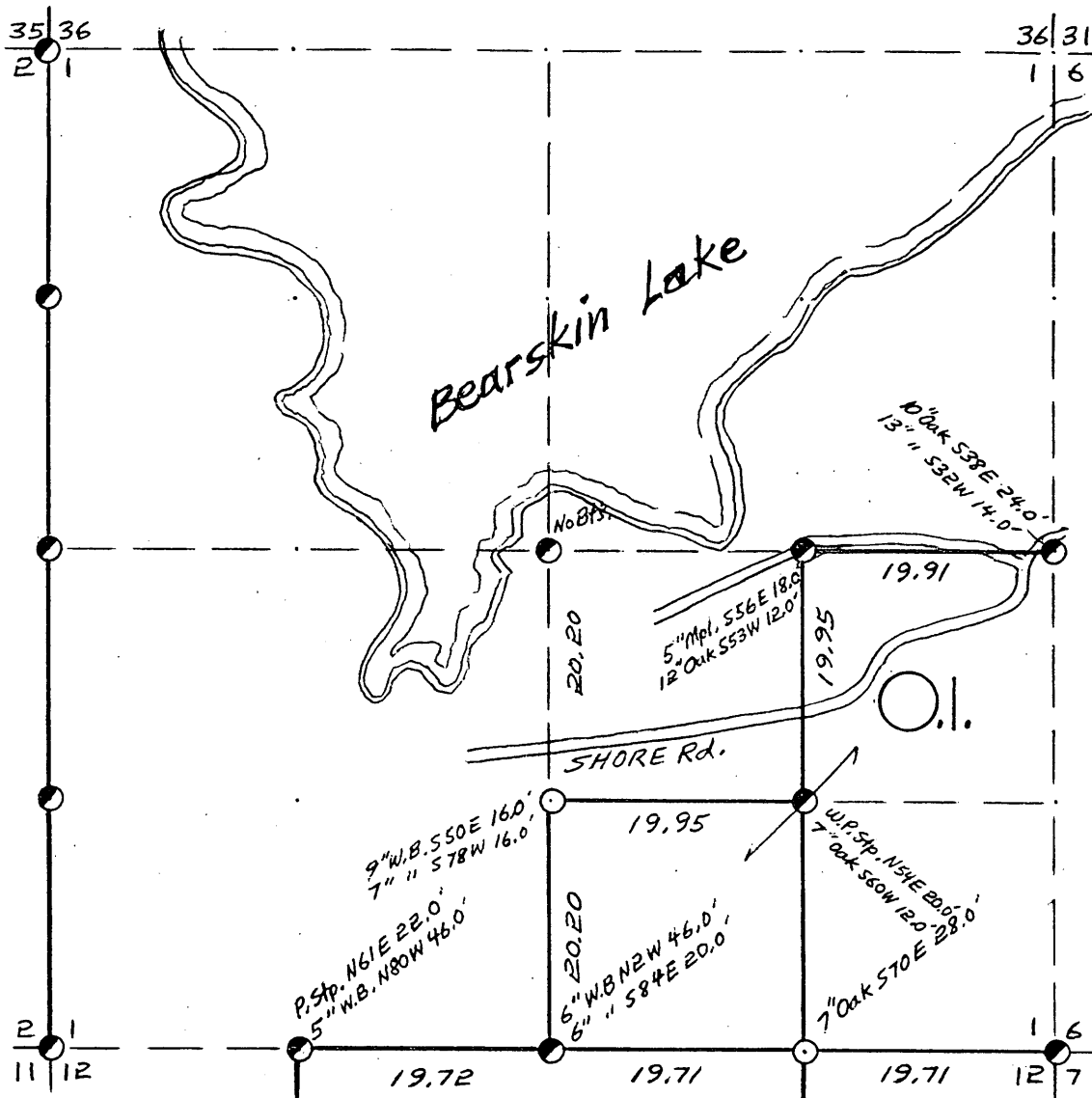
*Ownership Boundary Survey*

DRAWN BY *W.H. Stuth*

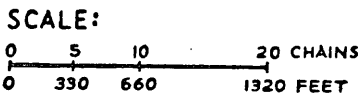
DATE *9/18/86*



# SEC. 1, T.37 N., R.6 E., ONEIDA COUNTY, WIS.



COR. BT. CODE				
A	B	C	D	E
F	G	H	I	J
K	L	M	N	O
P	Q	R	S	T
U	V	W	X	Y



LEGEND: CORNERS & LINES

○ IRON PIPE OR CAP	— BLAZED · PAINTED
⊕ CONCRETE	— BLAZED
⊙ POST	— APPR. · PAINTED
△ STAKE	--- RANDOM
† SPIKE	xxx FENCE
● BY OTHERS	

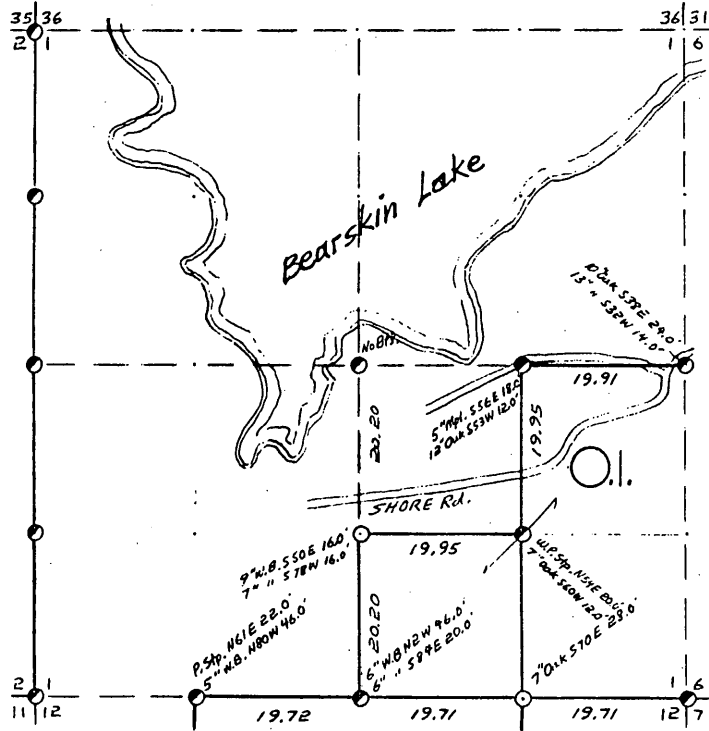
Surveyed - 1961

<b>OWENS-ILLINOIS</b> TOMAHAWK (W) WISCONSIN FOREST PRODUCTS DIVISION	
<i>Ownership Boundary Survey</i>	
DRAWN BY <i>W.H. Stuth</i>	
DATE <i>9/17/86</i>	

SEC. 1, T.37 N., R. 6 E.,  
ONEIDA COUNTY, WIS.

B FILE

STATEMENT Transit & Chain Surv. using corners found



- COR. BT. CODE  
 A-B-C-D-E  
 F-G-H-I-J  
 K-L-M-N-O  
 P-Q-R-S-T  
 U-V-W-X-Y

SCALE:  
 0 5 10 20 CHAINS  
 0 330 660 1320 FEET

- LEGEND: CORNERS & LINES  
 ○ IRON PIPE OR CAP  
 ⊙ CONCRETE  
 ⊕ POST  
 △ STAKE  
 + SPIKE  
 ⊙ BY OTHERS  
 --- GLAZED-PAINTED  
 --- GLAZED  
 --- APPR. PAINTED  
 --- RANDOM  
 --- FENCE

Surveyed - 1961

OWENS-ILLINOIS  
 TOMAHAWK WISCONSIN  
 FOREST PRODUCTS DIVISION

Ownership Boundary Survey

DRAWN BY W.H. Smith

DATE 9/17/86

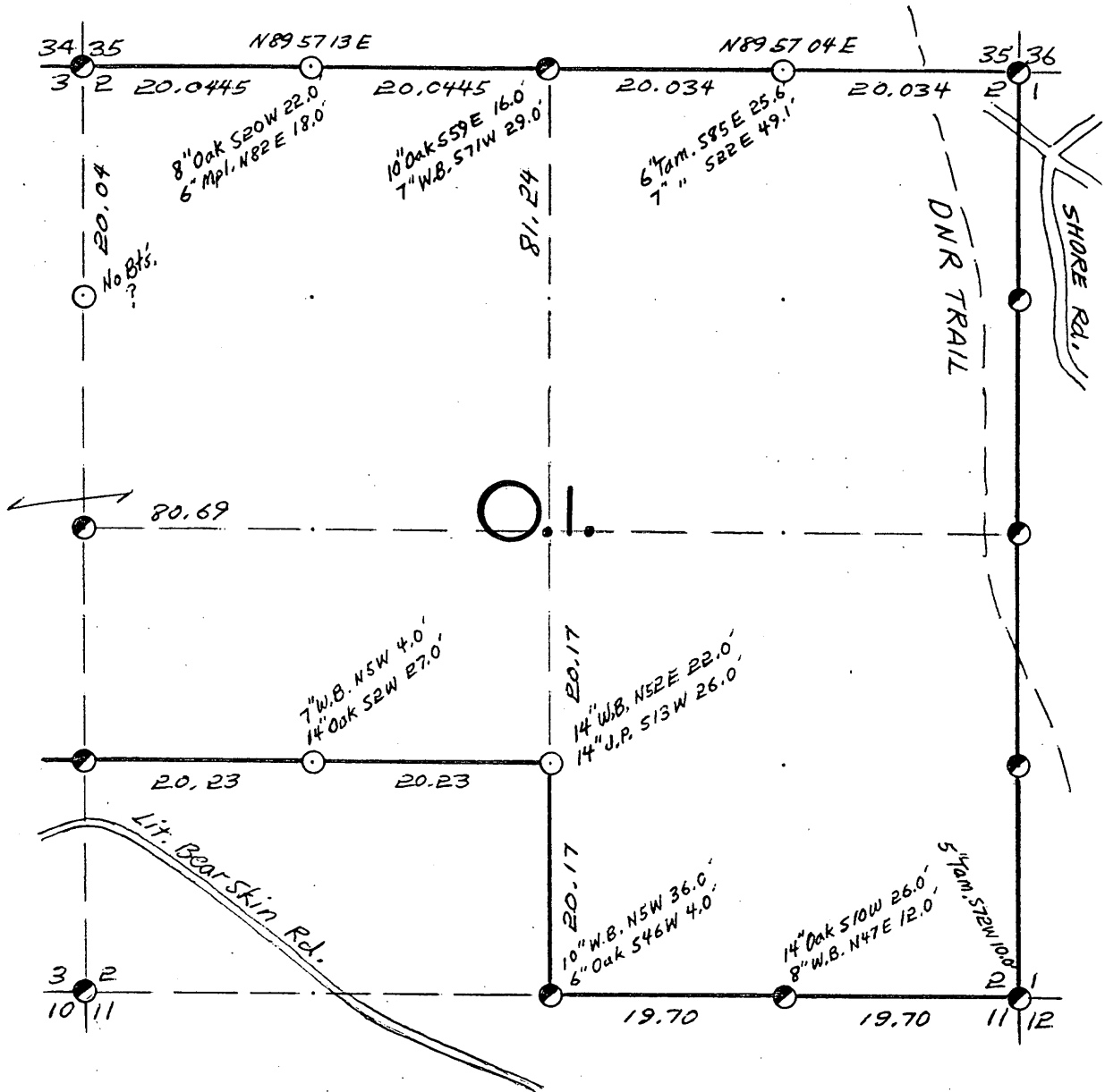
LOCAL CONTACTS \_\_\_\_\_

REMARKS \_\_\_\_\_

Prepared By W.H. Smith 3/10/87

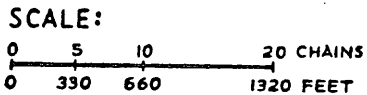
158

# SEC. 2, T.37 N., R. 6 E., ONEIDA COUNTY, WIS.



COR. BT. CODE

A	B	C	D	E
F	G	H	I	J
K	L	M	N	O
P	Q	R	S	T
U	V	W	X	Y



- LEGEND: CORNERS & LINES
- IRON PIPE OR CAP
  - ⊗ CONCRETE
  - ⊕ POST
  - △ STAKE
  - + SPIKE
  - BY OTHERS
  - == BLAZED - PAINTED
  - BLAZED
  - == APPR. - PAINTED
  - RANDOM
  - xxx FENCE

*Surveyed-1968*

**OWENS-ILLINOIS**  
TOMAHAWK (I) WISCONSIN  
FOREST PRODUCTS DIVISION

---

*Ownership Boundary Survey*

---

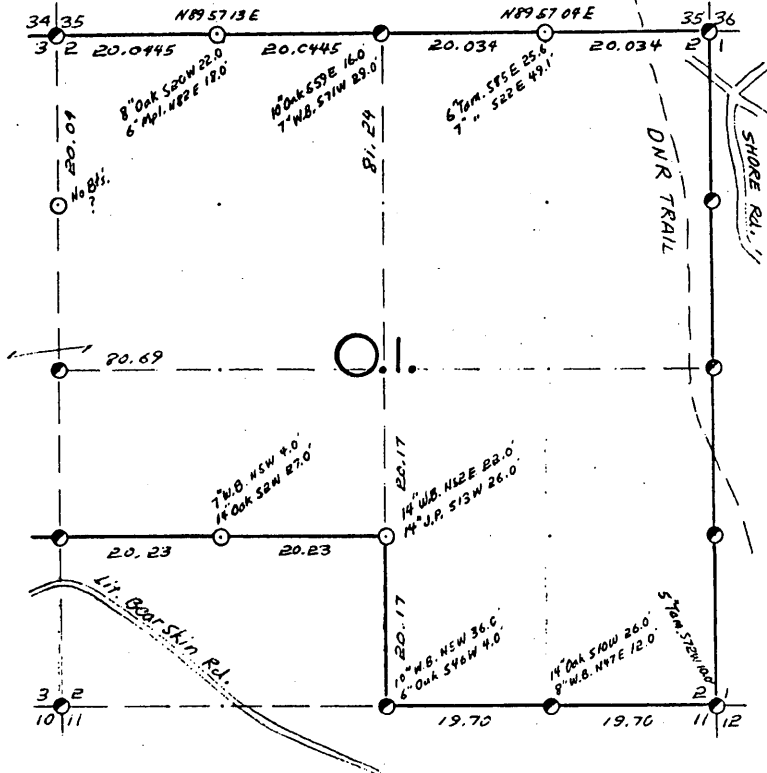
DRAWN BY *W.H. Stuth*

---

DATE *9/17/86*



SEC. 2, T.37 N., R. 6 E.  
ONEIDA COUNTY, WIS.



COR. BT. CODE  
A-B-C-D-E  
F-G-H-I-J  
K-L-M-N-O  
P-Q-R-S-T  
U-V-W-X-Y

SCALE:  
0 5 10 20 CHAINS  
0 330 660 1320 FEET

LEGEND: CORNERS & LINES  
 ○ IRON PIPE OR CAP ——— BLAZED-PAINTED  
 ⊙ CONCRETE ——— BLAZED  
 ⊕ POST ——— APPR. PAINTED  
 △ STAKE ——— RANDOM  
 † SPIKE ——— FENCE  
 ⊗ BY OTHERS

Surveyed-1968

<b>OWENS-ILLINOIS</b> <small>TONAWANDA WISCONSIN FOREST PRODUCTS DIVISION</small>	
Ownership Boundary Survey	
DRAWN BY <u>W.H. Stuth</u>	
DATE <u>9/17/86</u>	

B FILE

STATEMENT Transit & Chain Surv. using corners found

RECORDS EXAMINED \_\_\_\_\_ DWG. NO. \_\_\_\_\_

Org. Surv.  
County

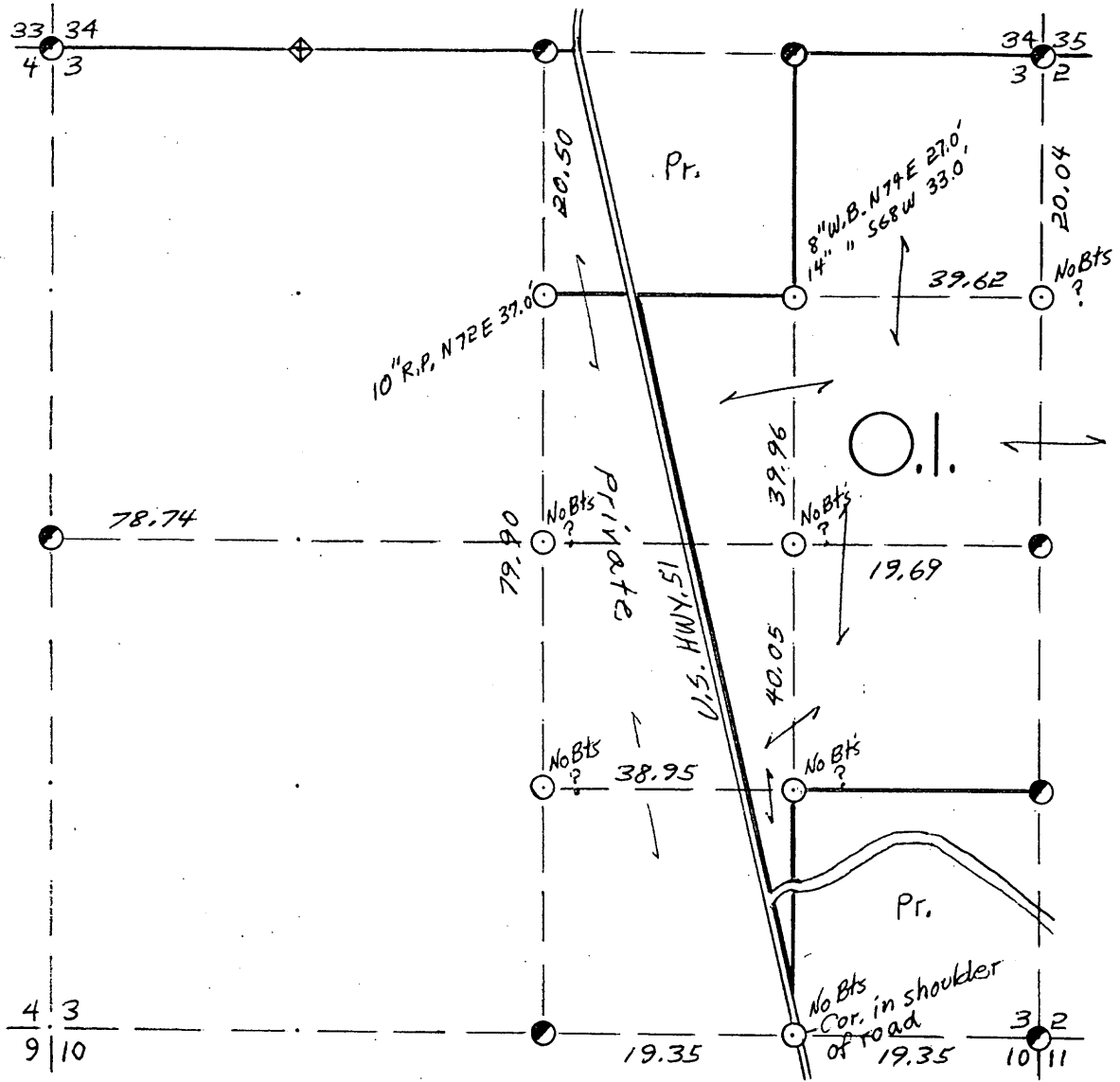
LOCAL CONTACTS \_\_\_\_\_

REMARKS \_\_\_\_\_

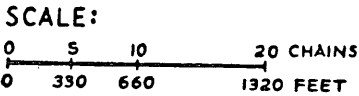
Prepared By W.H. Stuth 3/10/87

160

# SEC. 3, T.37 N., R. 6 E., ONEIDA COUNTY, WIS.



COR. BT. CODE				
A	B	C	D	E
F	G	H	I	J
K	L	M	N	O
P	Q	R	S	T
U	V	W	X	Y

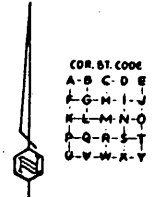
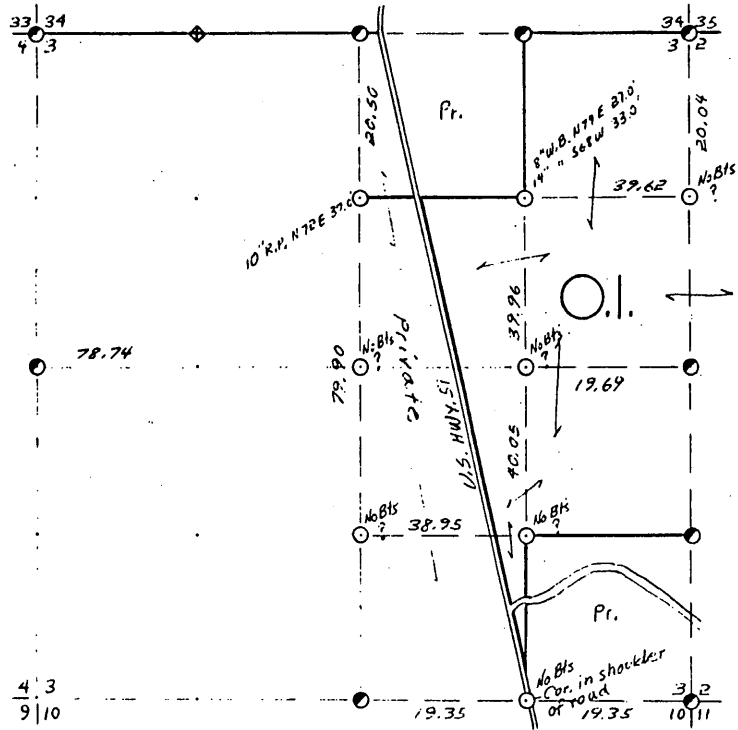


- LEGEND: CORNERS & LINES**
- IRON PIPE OR CAP
  - ⊗ CONCRETE
  - ⊕ POST
  - △ STAKE
  - + SPIKE
  - BY OTHERS
  - == BLAZED - PAINTED
  - BLAZED
  - == APPR. - PAINTED
  - RANDOM
  - xxx FENCE

*Surveyed - 1968*

<b>OWENS-ILLINOIS</b> TOMAHAWK  WISCONSIN FOREST PRODUCTS DIVISION	
<i>Ownership Boundary Survey</i>	
DRAWN BY <i>W.H. Stath</i>	
DATE <i>9/17/86</i>	

SEC. 3, T.37 N., R. 6 E.,  
ONEIDA COUNTY, WIS.



SCALE:  
0 5 10 20 CHAINS  
0 330 660 1320 FEET

LEGEND: CORNERS & LINES  
 ○ IRON PIPE OR CAP — BLAZED-PAINTED  
 ⊙ CONCRETE — BLAZED  
 ⊕ POST — APPR. PAINTED  
 △ STAKE — RANDOM  
 + SPIKE — FENCE  
 ○ BY OTHERS

Surveyed - 1968  
**OWENS-ILLINOIS**  
 TOWNAHAWK 0 INC CORP  
 FOREST PRODUCTS DIVISION  
 Ownership Boundary Survey  
 DRAWN BY W.H. Stuth  
 DATE 9/17/86

B FILE

STATEMENT Transit & Chain Surv. using corners found

\_\_\_\_\_  
 \_\_\_\_\_  
 \_\_\_\_\_  
 \_\_\_\_\_  
 \_\_\_\_\_  
 \_\_\_\_\_  
 \_\_\_\_\_  
 \_\_\_\_\_

RECORDS EXAMINED \_\_\_\_\_ DWG. NO. \_\_\_\_\_  
Org. Surv.  
County

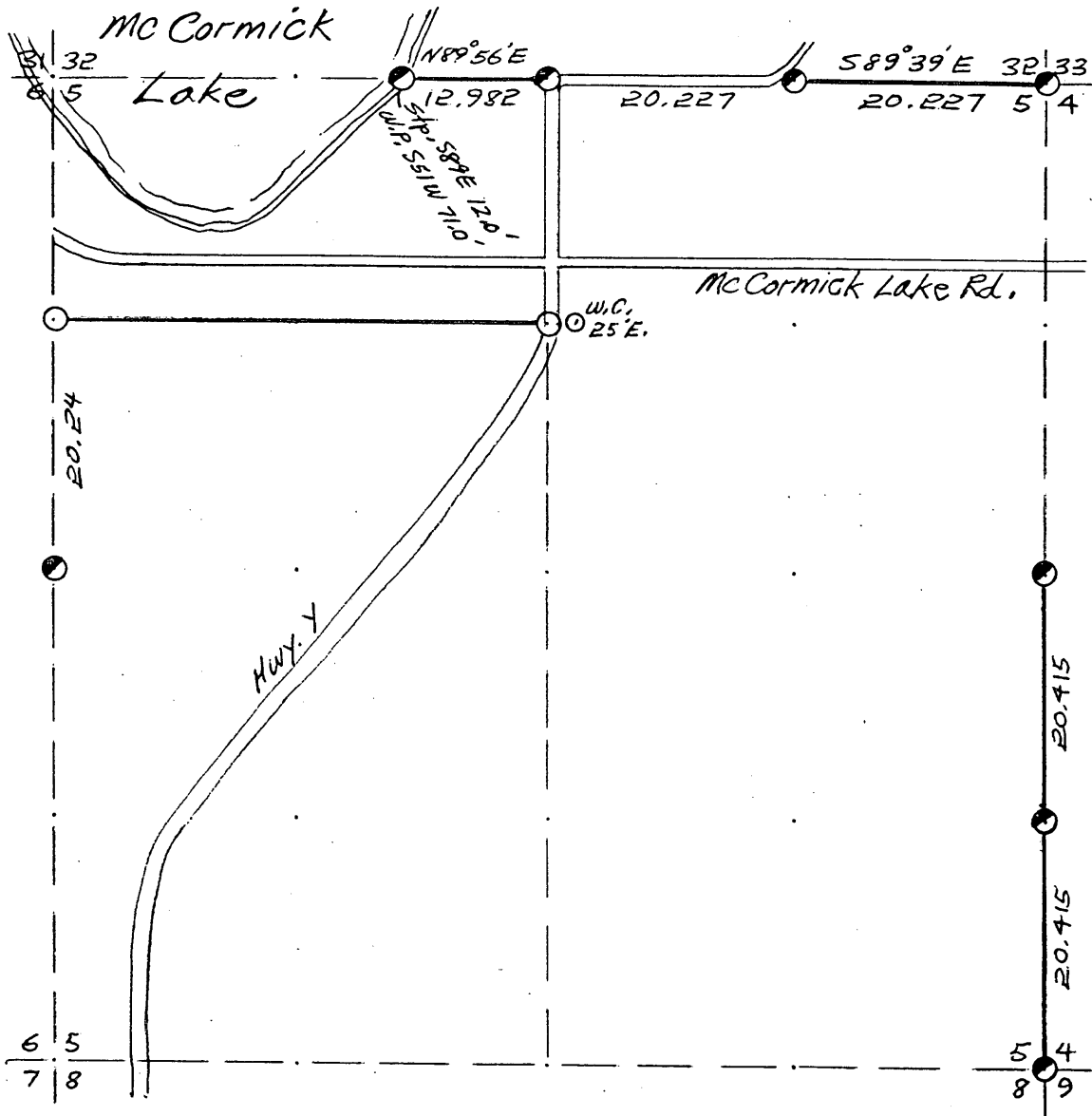
LOCAL CONTACTS \_\_\_\_\_

REMARKS \_\_\_\_\_

Prepared By W.H. Stuth, 3/10/87

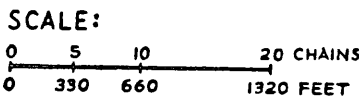
162

# SEC. 5, T.37 N., R. 6 E., ONEIDA COUNTY, WIS.



COR. BT. CODE

A	B	C	D	E
F	G	H	I	J
K	L	M	N	O
P	Q	R	S	T
U	V	W	X	Y



- LEGEND: CORNERS & LINES
- IRON PIPE OR CAP
  - ⊗ CONCRETE
  - ⊕ POST
  - △ STAKE
  - + SPIKE
  - BY OTHERS
  - == BLAZED - PAINTED
  - BLAZED
  - == APPR. - PAINTED
  - RANDOM
  - xxx FENCE

*Surveyed-1961*

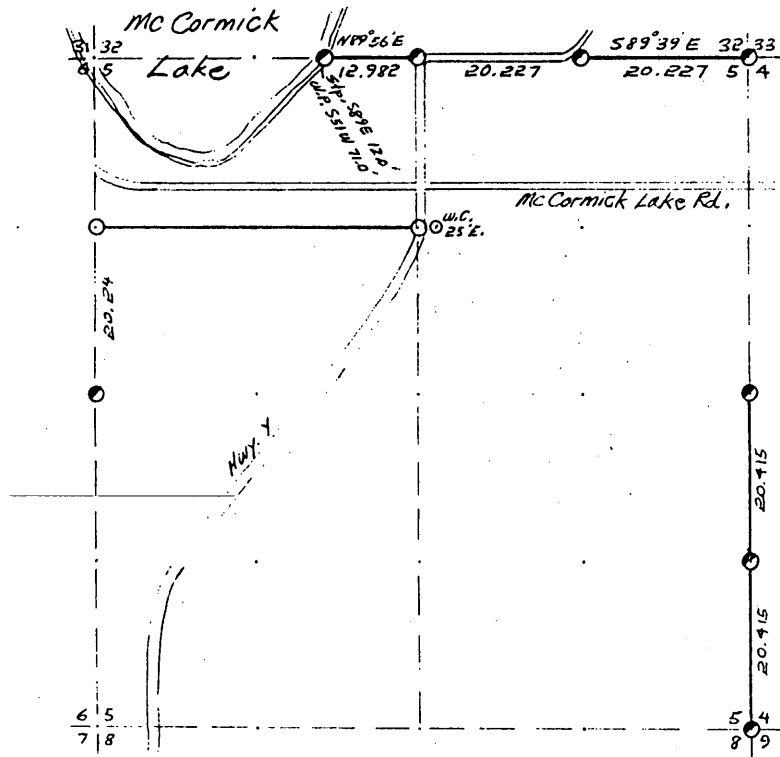
**OWENS-ILLINOIS**  
TOMAHAWK WISCONSIN  
FOREST PRODUCTS DIVISION

*Ownership Boundary Survey*

DRAWN BY *W.H. Stuth*

DATE *9/16/86*

SEC. 5, T.37 N., R. 6 E.,  
ONEIDA COUNTY, WIS.



COR. BT. CODE  
 A - B - C - D - E  
 F - G - H - I - J  
 K - L - M - N - O  
 P - Q - R - S - T  
 U - V - W - X - Y

SCALE:  
 0 5 10 20 CHAINS  
 0 330 660 1320 FEET

LEGEND: CORNERS & LINES

- IRON PIPE OR CAP
- ⊙ CONCRETE
- ⊕ POST
- △ STAKE
- † SPIKE
- ⊙ BY OTHERS
- BLAZED - PAINTED
- BLAZED
- APPR. PAINTED
- RANDOM
- FENCE

Surveyed - 1961

OWENS-ILLINOIS  
 TOMAHAWK WISCONSIN  
 FOREST PRODUCTS DIVISION

Ownership Boundary Survey  
 DRAWN BY: W.H. Stuth  
 DATE 9/16/86

B FILE

STATEMENT Transit & Chain Surv. using corners found

RECORDS EXAMINED \_\_\_\_\_ DWG. NO. \_\_\_\_\_

Org. Surv.  
County  
Northwoods Surveyors

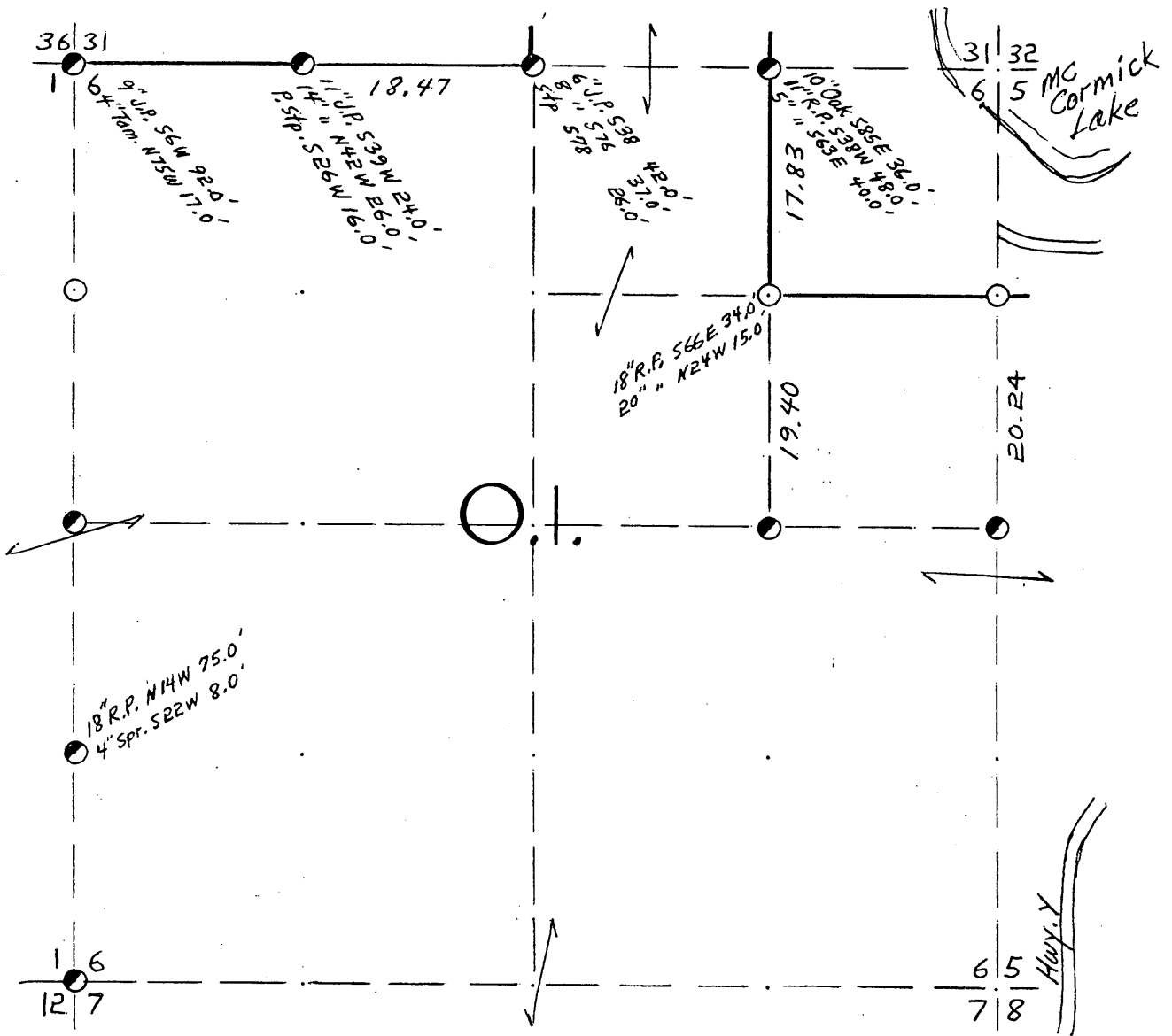
LOCAL CONTACTS \_\_\_\_\_

REMARKS \_\_\_\_\_

Prepared By W.H. Stuth 3/10/87

161

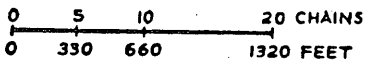
# SEC. 6, T.37 N., R. 6 E., ONEIDA COUNTY, WIS.



COR. BT. CODE

A	B	C	D	E
F	G	H	I	J
K	L	M	N	O
P	Q	R	S	T
U	V	W	X	Y

SCALE:



LEGEND: CORNERS & LINES

- |                    |                    |
|--------------------|--------------------|
| ○ IRON PIPE OR CAP | — BLAZED · PAINTED |
| ⊗ CONCRETE         | — BLAZED           |
| ⊕ POST             | == APPR. · PAINTED |
| △ STAKE            | --- RANDOM         |
| + SPIKE            | xxx FENCE          |
| ● BY OTHERS        |                    |

Surveyed -1961

**OWENS-ILLINOIS**  
TOMAHAWK (I) WISCONSIN  
FOREST PRODUCTS DIVISION

*Ownership Boundary Survey*

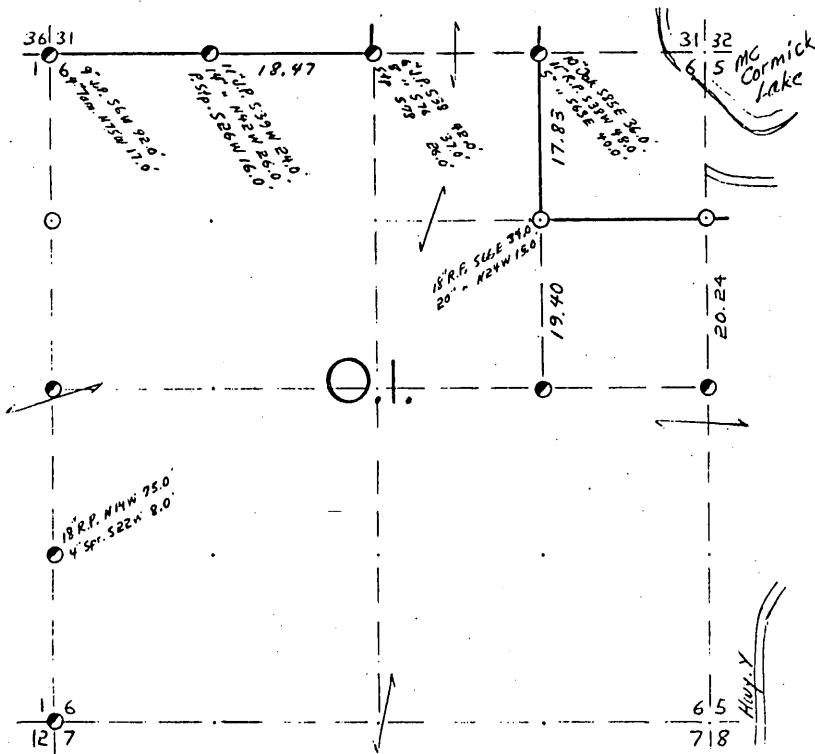
DRAWN BY *W.H. Stuth*

DATE *9/16/86*

SEC. 6, T.37 N., R. 6 E.,  
ONEIDA COUNTY, WIS.

B FILE

STATEMENT Transit & Chain Surv. using corners found



COR. BT. CODE  
A-B-C-D-E  
F-G-H-I-J  
K-L-M-N-O  
P-Q-R-S-T  
U-V-W-X-Y

SCALE:  
0 5 10 20 CHAINS  
0 330 660 1320 FEET

LEGEND: CORNERS & LINES  
○ IRON PIPE OR CAP  
⊙ CONCRETE  
⊕ POST  
△ STAKE  
† SPIKE  
⊙ BY OTHERS  
--- BLAZED-PAINTED  
--- BLAZED  
--- APPR. PAINTED  
--- RANDOM  
--- FENCE

Surveyed -1961

**OWENS-ILLINOIS**  
YONKAWA WISCONSIN  
FOREST PRODUCTS DIVISION

*Ownership Boundary Survey*  
DRAWN BY W.H. Stuth  
DATE 9/16/86

RECORDS EXAMINED \_\_\_\_\_ DWG. NO. \_\_\_\_\_

Org. Surv.  
County

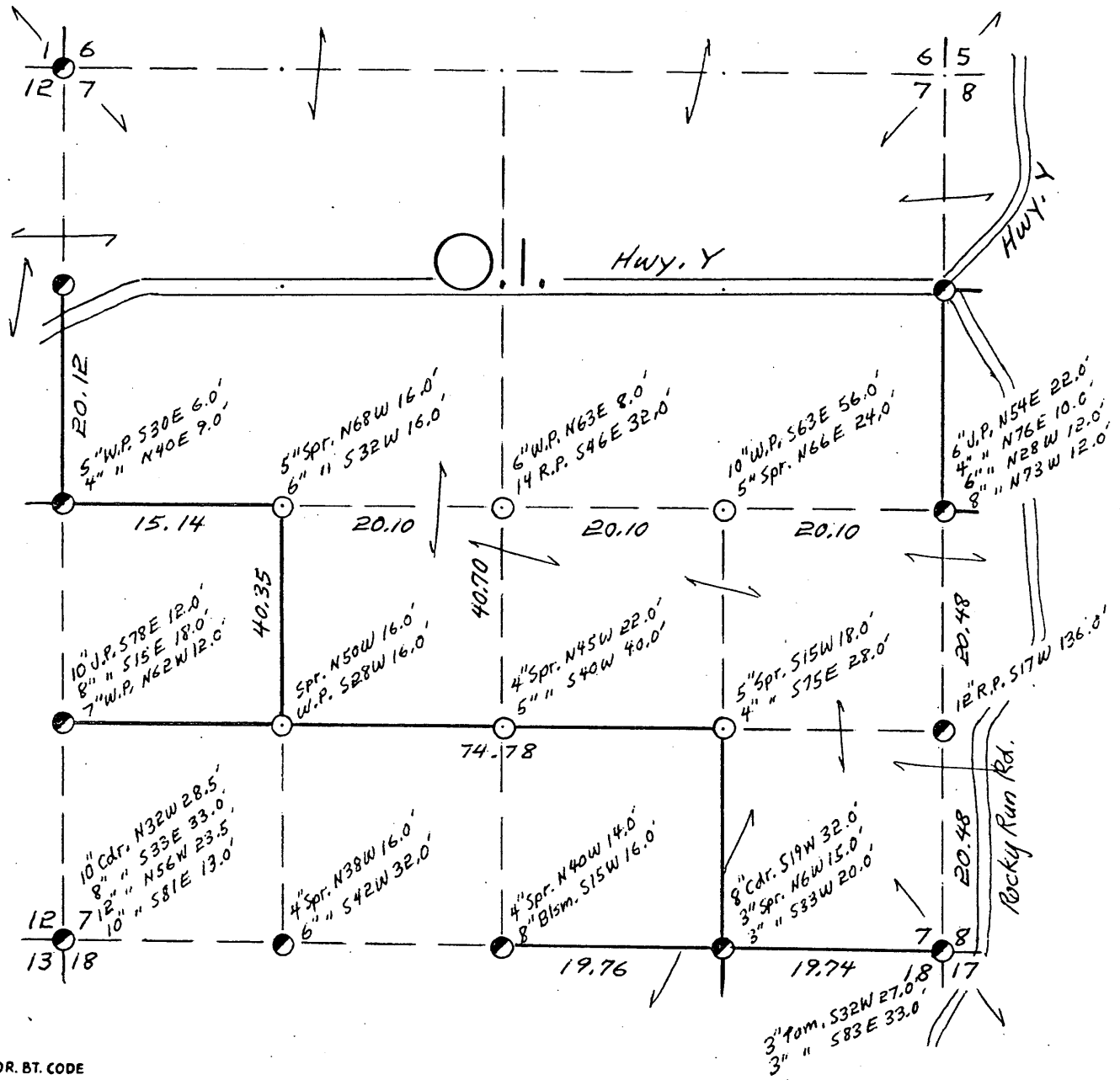
LOCAL CONTACTS \_\_\_\_\_

REMARKS \_\_\_\_\_

Prepared By W.H. Stuth 3/10/87


166

# SEC. 7, T.37 N., R. 6 E., ONEIDA COUNTY, WIS.



COR. BT. CODE	
A	B
C	D
E	F
G	H
I	J
K	L
M	N
O	P
Q	R
S	T
U	V
W	X
Y	

SCALE:



LEGEND: CORNERS & LINES

- |                    |                     |
|--------------------|---------------------|
| ○ IRON PIPE OR CAP | == BLAZED - PAINTED |
| ⊗ CONCRETE         | — BLAZED            |
| ◇ POST             | == APPR. - PAINTED  |
| △ STAKE            | --- RANDOM          |
| + SPIKE            | xxx FENCE           |
| ● BY OTHERS        |                     |

*Surveyed - 1957*

**OWENS-ILLINOIS**  
TOMAHAWK WISCONSIN  
FOREST PRODUCTS DIVISION

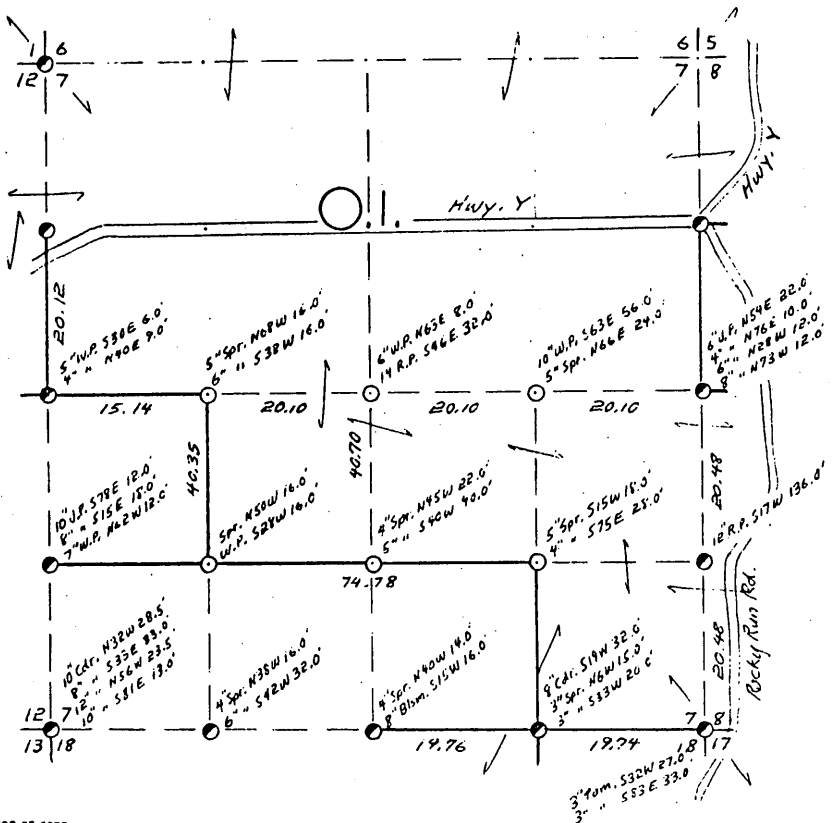
*Ownership Boundary Survey*

DRAWN BY *W.H. Stuta*

DATE *9/16/86*

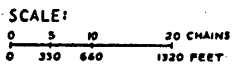


SEC. 7, T.37 N., R. 6 E.,  
ONEIDA COUNTY, WIS.



COR. BT. CODE

A	B	C	D	E
F	G	H	I	J
K	L	M	N	O
P	Q	R	S	T
U	V	W	X	Y



- LEGEND: CORNERS & LINES
- IRON PIPE OR CAP
  - ⊙ CONCRETE
  - ⊕ POST
  - △ STAKE
  - † SPIKE
  - ⊙ BY OTHERS
  - BLAZED - PAINTED
  - BLAZED
  - APPR. - PAINTED
  - RANDOM
  - FENCE

Surveyed - 1957

**OWENS-ILLINOIS**  
TOMAHAWK WISCONSIN  
FOREST PRODUCTS DIVISION

Ownership Boundary Survey  
DRAWN BY W.H. Stuth  
DATE 9/16/86

Prepared By W.H. Stuth 3/10/87

B FILE

STATEMENT Compass & Chain Surv. using corners  
found

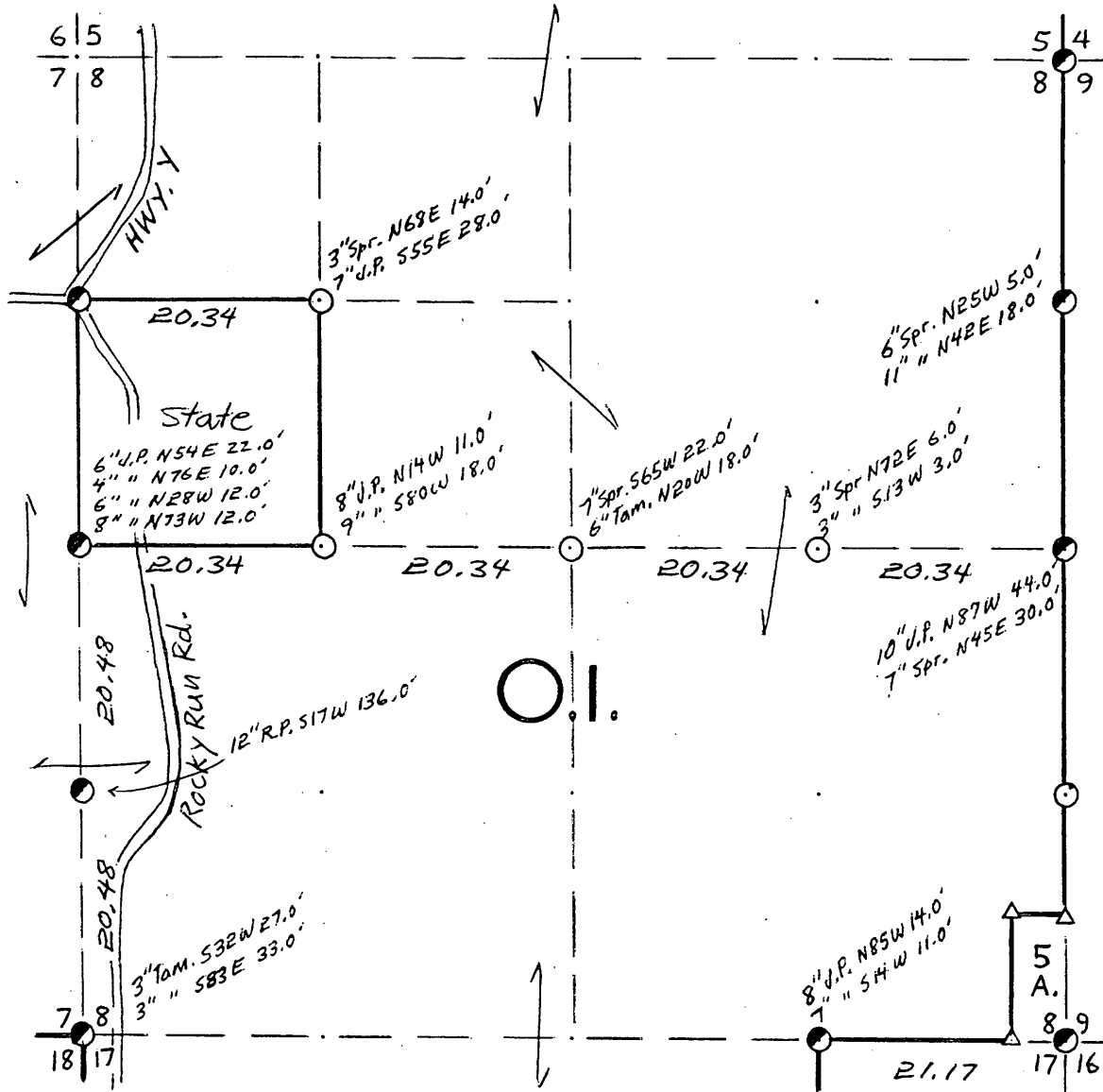
RECORDS EXAMINED \_\_\_\_\_ DWG. NO. \_\_\_\_\_

Org. Surv.  
County

LOCAL CONTACTS \_\_\_\_\_

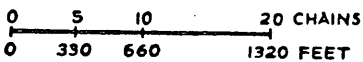
REMARKS \_\_\_\_\_

# SEC. 8, T.37 N., R.6 E., ONEIDA COUNTY, WIS.



COR. BT. CODE	
A	B
C	D
E	F
G	H
I	J
K	L
M	N
O	P
Q	R
S	T
U	V
W	X
Y	

SCALE:



LEGEND: CORNERS & LINES

- |                    |                     |
|--------------------|---------------------|
| ○ IRON PIPE OR CAP | == BLAZED - PAINTED |
| ⊗ CONCRETE         | — BLAZED            |
| ⊕ POST             | == APPR. - PAINTED  |
| △ STAKE            | --- RANDOM          |
| + SPIKE            | xxx FENCE           |
| ● BY OTHERS        |                     |

*Survey not Dated*

**OWENS-ILLINOIS**  
TOMAHAWK WISCONSIN  
FOREST PRODUCTS DIVISION

*Ownership Boundary Survey*

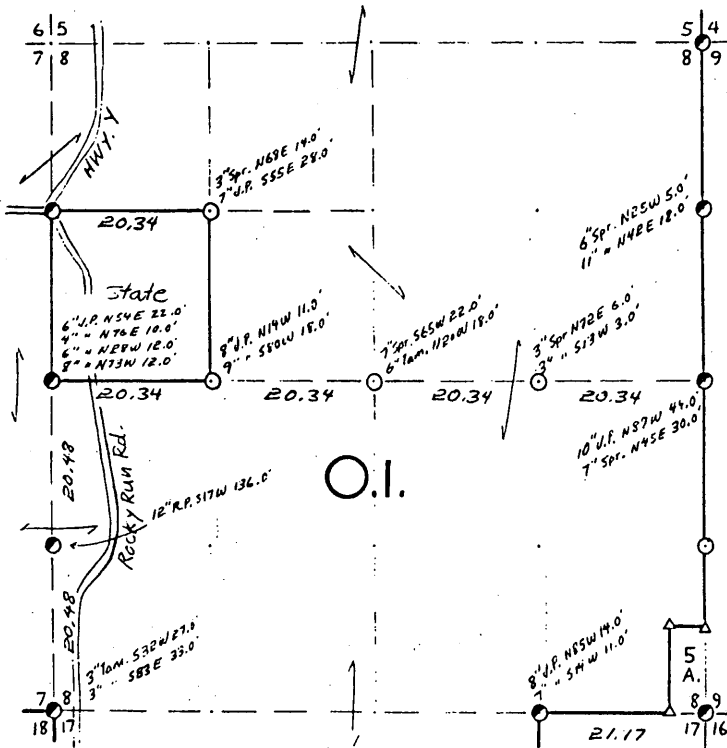
DRAWN BY *W.H. Stuth*

DATE *9/15/86*

SEC. 8, T.37 N., R. 6 E.,  
ONEIDA COUNTY, WIS.

B FILE

STATEMENT Staff Compass & Chain Surv. using  
corners found.



COR. BT. CODE  
A-B-C-D-E  
F-G-H-I-J  
K-L-M-N-O  
P-Q-R-S-T  
U-V-W-X-Y

SCALE:  
0 5 10 20 CHAINS  
0 330 660 1320 FEET

LEGEND: CORNERS & LINES  
 ○ IRON PIPE OR CAP      ——— BLAZED - PAINTED  
 ⊙ CONCRETE              ——— BLAZED  
 ⊕ POST                    ——— APPR. - PAINTED  
 △ STAKE                 - - - - - RANDOM  
 † SPIKE                  ····· FENCE  
 ⊙ BY OTHERS

Survey not Dated

**OWENS-ILLINOIS**  
TOMAHAWK (I) WISCONSIN  
FOREST PRODUCTS DIVISION

*Ownership Boundary Survey*  
DRAWN BY W.H. Stubb  
DATE 9/15/86

Prepared By W.H. Stubb 3/10/87

RECORDS EXAMINED \_\_\_\_\_ DWG. NO. \_\_\_\_\_

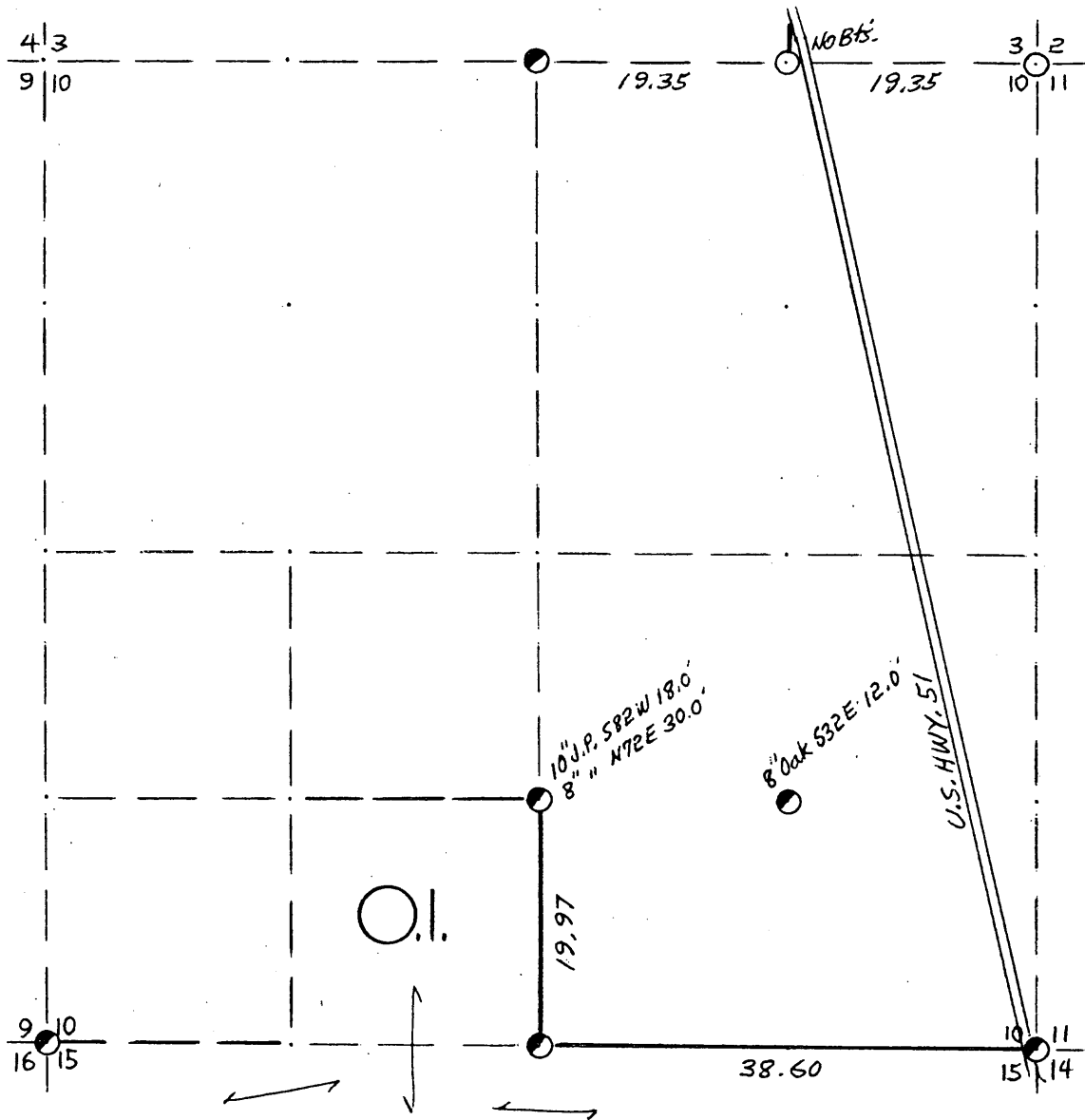
Orig. Surv.  
County

LOCAL CONTACTS \_\_\_\_\_

REMARKS \_\_\_\_\_

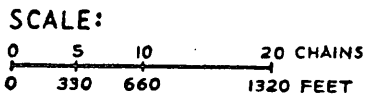
170

# SEC. 10, T.37 N., R. 6 E., ONEIDA COUNTY, WIS.



COR. BT. CODE

A	B	C	D	E
F	G	H	I	J
K	L	M	N	O
P	Q	R	S	T
U	V	W	X	Y

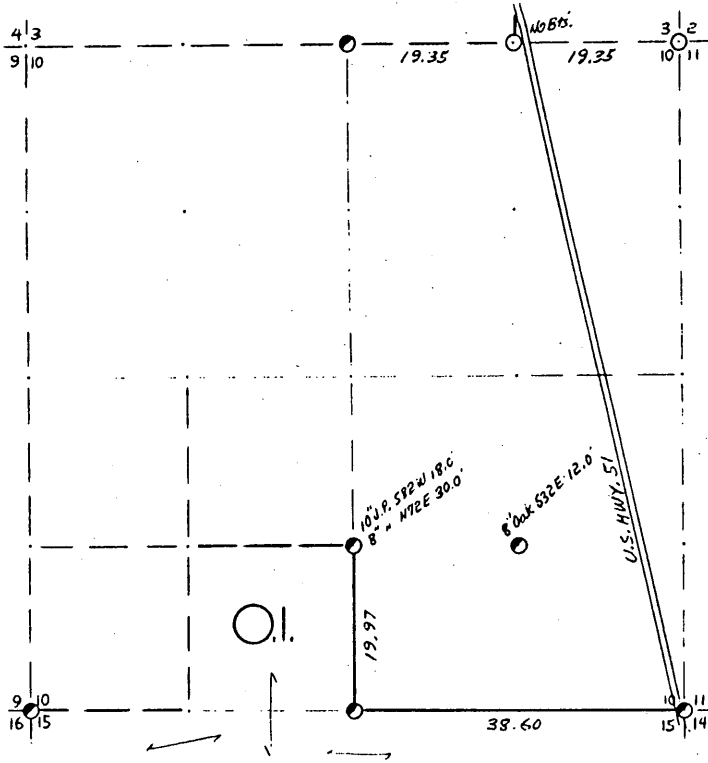


- LEGEND: CORNERS & LINES
- IRON PIPE OR CAP
  - ⊗ CONCRETE
  - ⊕ POST
  - △ STAKE
  - † SPIKE
  - ⊙ BY OTHERS
  - BLAZED - PAINTED
  - BLAZED
  - == APPR. PAINTED
  - RANDOM
  - xxx FENCE

*Surveyed - 1971*

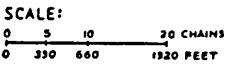
<b>OWENS-ILLINOIS</b> TOMAHAWK  WISCONSIN FOREST PRODUCTS DIVISION	
<i>Ownership Boundary Survey</i>	
DRAWN BY <i>W. H. Stuth</i>	
DATE <i>9/15/86</i>	

SEC. 10, T.37 N., R. 6 E.,  
ONEIDA COUNTY, WIS.



COR. BT. CODE

A	B	C	D	E
F	G	H	I	J
K	L	M	N	O
P	Q	R	S	T
U	V	W	X	Y



LEGEND: CORNERS & LINES

○	IRON PIPE OR CAP	---	BLAZED - PAINTED
⊙	CONCRETE	---	BLAZED
⊕	POST	---	APPR. PAINTED
△	STAKE	---	RANDOM
+	SPIKE	---	FENCE
⊙	BY OTHERS		

Surveyed - 1971

**OWENS-ILLINOIS**  
YONKAWA (I) WISCONSIN  
FOREST PRODUCTS DIVISION

Ownership Boundary Survey

DRAWN BY W.H. Stuth

DATE 9/15/86

Prepared By W.H. Stuth 3/10/87

B FILE

STATEMENT Transit & Chain Surv. using corners  
Found

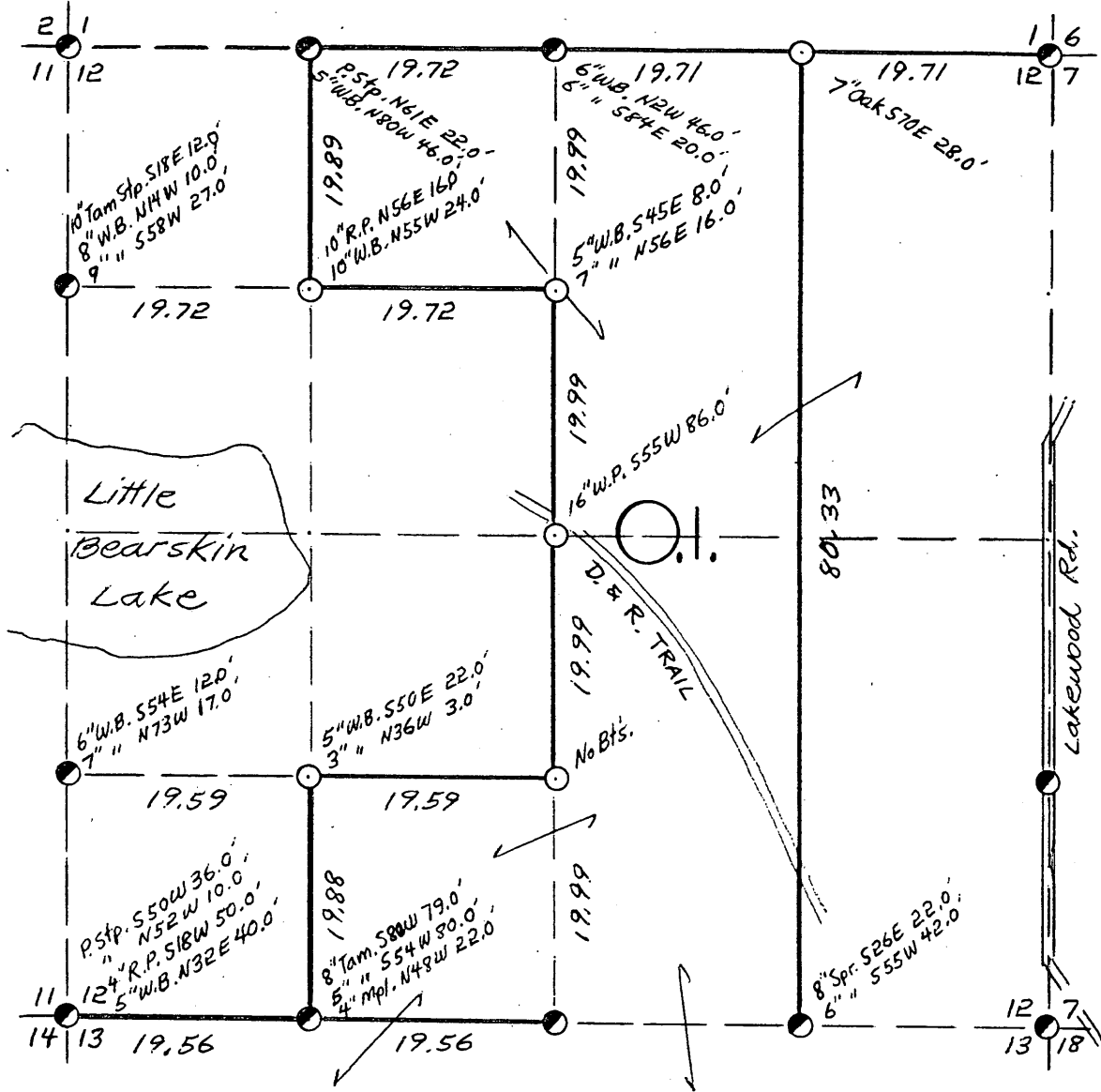
RECORDS EXAMINED \_\_\_\_\_ DWG. NO. \_\_\_\_\_  
Org. Surv.  
County

LOCAL CONTACTS \_\_\_\_\_

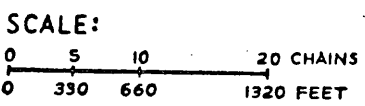
REMARKS \_\_\_\_\_

172

# SEC. 12, T.37 N., R. 6 E., ONEIDA COUNTY, WIS.



COR. BT. CODE	
A	B
C	D
E	F
G	H
I	J
K	L
M	N
O	P
Q	R
S	T
U	V
W	X
Y	



- LEGEND: CORNERS & LINES**
- ⊙ IRON PIPE OR CAP
  - ⊗ CONCRETE
  - ⊕ POST
  - △ STAKE
  - + SPIKE
  - BY OTHERS
  - == BLAZED - PAINTED
  - ⊖ BLAZED
  - APPR. PAINTED
  - RANDOM
  - xxx FENCE

*Surveyed-1981*

**OWENS-ILLINOIS**  
TOMAHAWK WISCONSIN  
FOREST PRODUCTS DIVISION

---

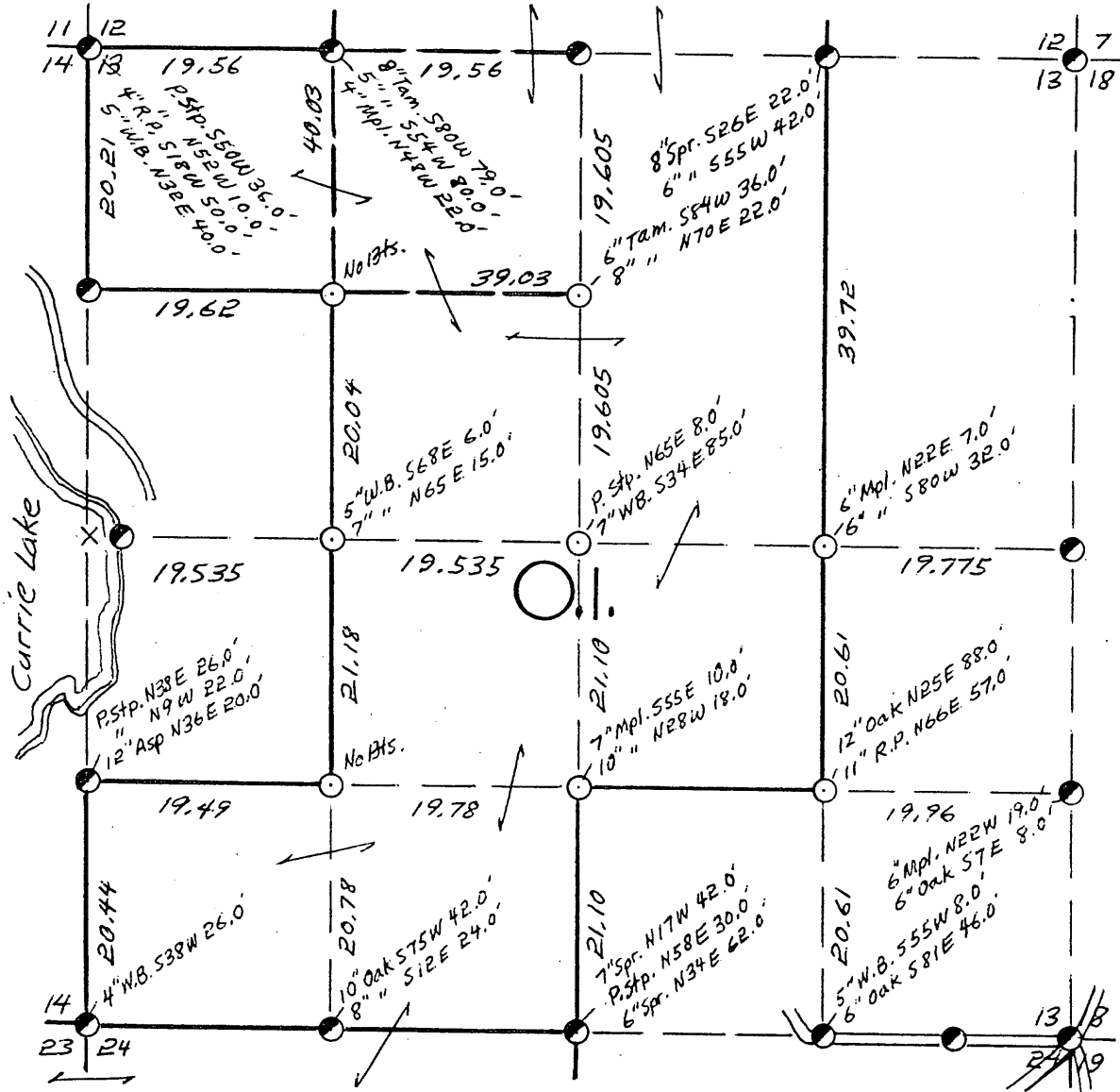
*Ownership Boundary Survey*

DRAWN BY *W.H. Stuth*

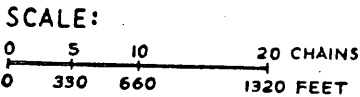
DATE *9/15/86*



# SEC. 13, T.37 N., R. 6 E., ONEIDA COUNTY, WIS.



COR. BT. CODE				
A	B	C	D	E
F	G	H	I	J
K	L	M	N	O
P	Q	R	S	T
U	V	W	X	Y



**LEGEND: CORNERS & LINES**

- |                    |                     |
|--------------------|---------------------|
| ⊙ IRON PIPE OR CAP | — BLAZED - PAINTED  |
| ⊗ CONCRETE         | — BLAZED            |
| ⊕ POST             | --- APPR. - PAINTED |
| △ STAKE            | --- RANDOM          |
| + SPIKE            | xxx FENCE           |
| ● BY OTHERS        |                     |

*Surveyed - 1969*

**OWENS-ILLINOIS**  
TOMAHAWK (I) WISCONSIN  
FOREST PRODUCTS DIVISION

*Ownership Boundary Survey*

DRAWN BY *W.H. Stutka*

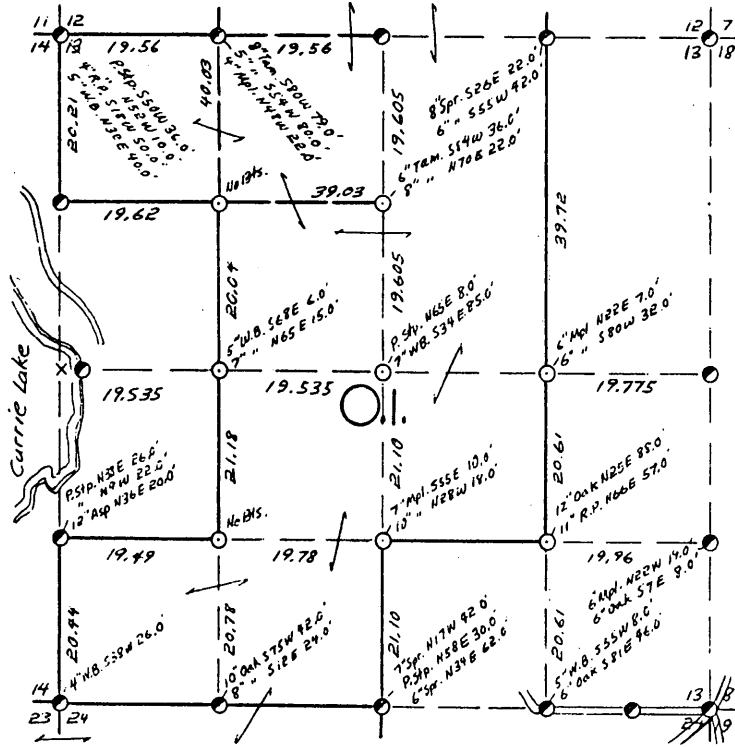
DATE *8/28/86*



SEC. 13, T.37 N., R. 6 E.,  
ONEIDA COUNTY, WIS.

B FILE

STATEMENT Staff Compass & Chain Surv. using  
corners found.



- COR. BT. CODE  
A-B-C-D-E  
F-G-H-I-J  
K-L-M-N-O  
P-Q-R-S-T  
U-V-W-X-Y

SCALE:  
0 5 10 20 CHAINS  
0 330 660 1320 FEET

- LEGEND: CORNERS & LINES  
 ○ IRON PIPE OR CAP  
 ⊙ CONCRETE  
 ⊕ POST  
 △ STAKE  
 † SPIKE  
 ⊙ BY OTHERS  
 --- BLAZED-PAINTED  
 --- BLAZED  
 --- APPR. PAINTED  
 --- RANDOM  
 --- FENCE

Surveyed - 1969

**OWENS-ILLINOIS**  
TOMAHAWK WISCONSIN  
FOREST PRODUCTS DIVISION

*Ownership Boundary Survey*  
DRAWN BY M.H. Stutts  
DATE 9/28/86

RECORDS EXAMINED \_\_\_\_\_ DWG. NO. \_\_\_\_\_

Org. Surv.  
County

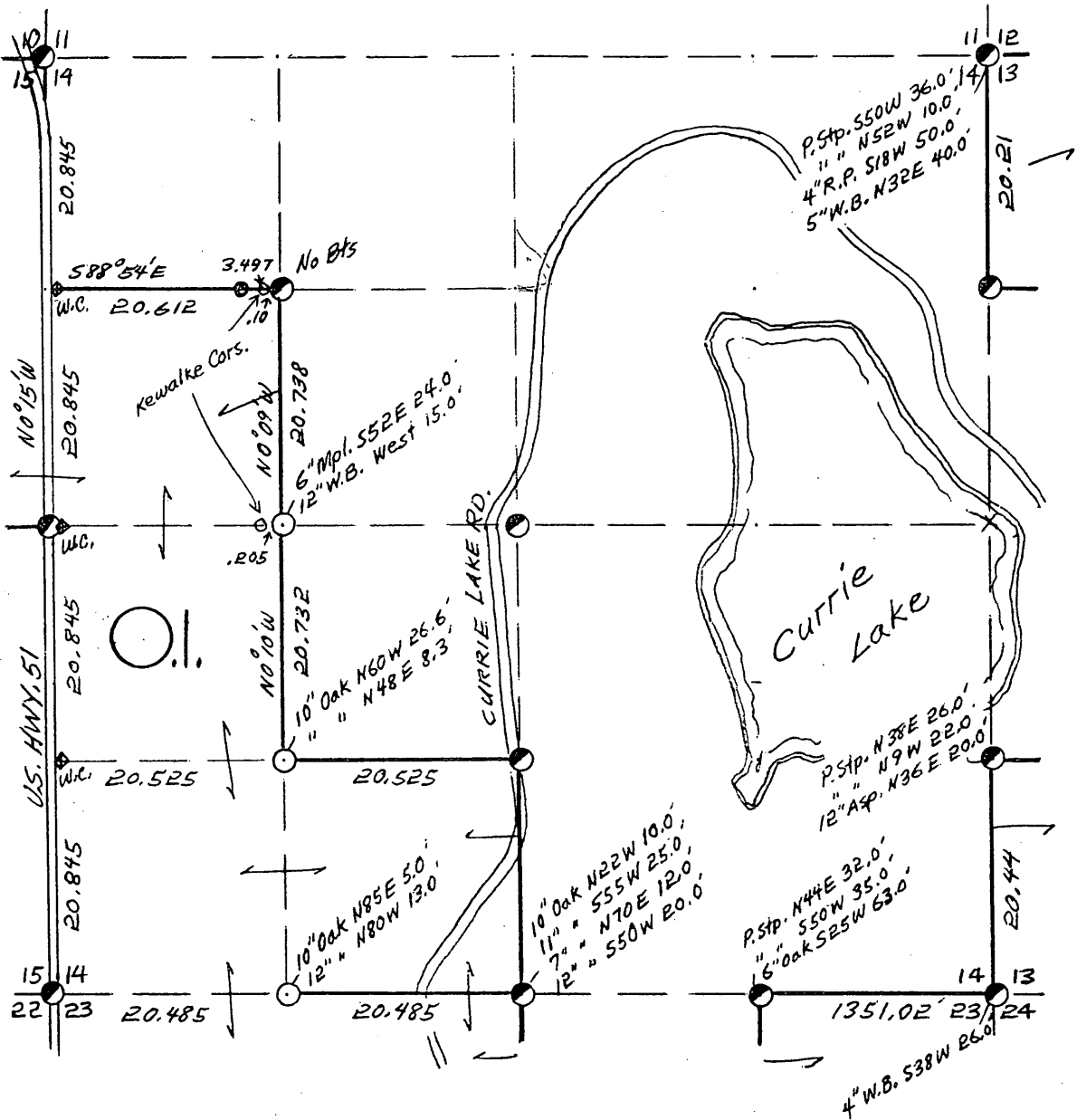
LOCAL CONTACTS \_\_\_\_\_

REMARKS \_\_\_\_\_

Prepared By M.H. Stutts 3/10/87

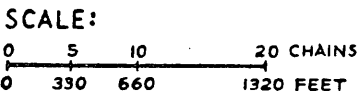
921

# SEC. 14, T. 37 N., R. 6 E., ONEIDA COUNTY, WIS.



COR. BT. CODE

A	B	C	D	E
F	G	H	I	J
K	L	M	N	O
P	Q	R	S	T
U	V	W	X	Y



LEGEND: CORNERS & LINES

○	IRON PIPE OR CAP	— — —	BLAZED · PAINTED
⊗	CONCRETE	— — —	BLAZED
⊕	POST	— — —	APPR. · PAINTED
△	STAKE	- - -	RANDOM
+	SPIKE	x x x	FENCE
⊙	BY OTHERS		

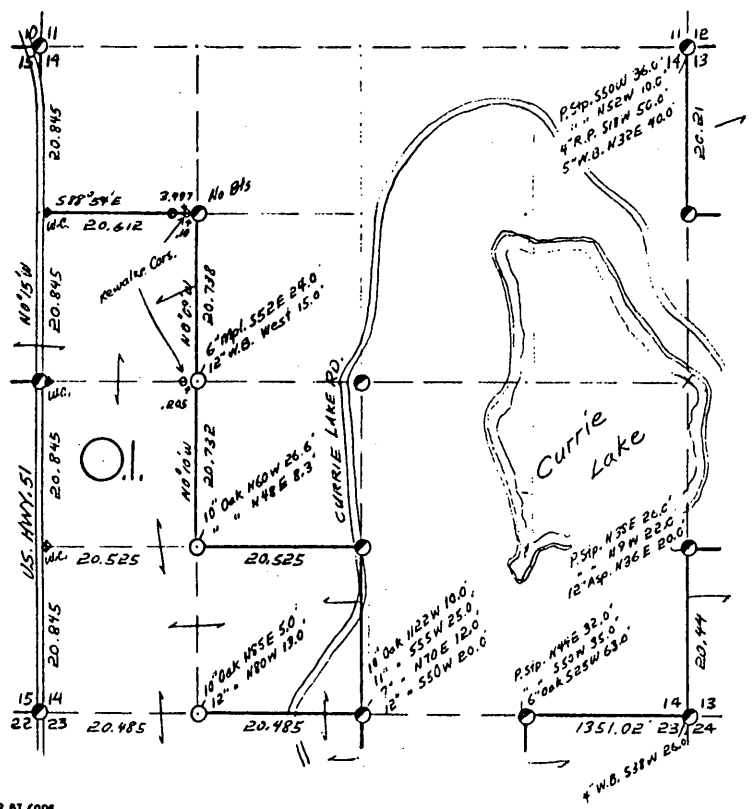
Surveyed - 1961 & 1972

<b>OWENS-ILLINOIS</b>	
TOMAHAWK (I) WISCONSIN	
FOREST PRODUCTS DIVISION	
<i>Ownership Boundary Survey</i>	
DRAWN BY <i>W.H. Stuth</i>	
DATE <i>8/28/86</i>	

SEC. 14, T. 37 N., R. 6 E.,  
ONEIDA COUNTY, WIS.

B FILE

STATEMENT Staff Compass & Chain Surv. using  
corners found



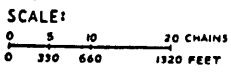
RECORDS EXAMINED \_\_\_\_\_ DWG. NO. \_\_\_\_\_

Org. Surv.  
County

LOCAL CONTACTS \_\_\_\_\_

REMARKS \_\_\_\_\_

- COR. BY CODE  
A - B - C - D - E  
F - G - H - I - L  
M - N - O  
P - Q - R - S - T  
U - V - W - X - Y



- LEGEND: CORNERS & LINES  
 ○ IRON PIPE OR CAP      ——— BLAZED - PAINTED  
 ⊙ CONCRETE              ——— BLAZED  
 ⊕ POST                    ——— APPR. PAINTED  
 △ STAKE                 - - - RANDOM  
 † SPIKE                  - - - FENCE  
 ○ BY OTHERS

Surveyed - 1961 & 1972

**OWENS-ILLINOIS**  
TOBACCO & CIGARETTE  
 FOREST PRODUCTS DIVISION

Ownership Boundary Survey

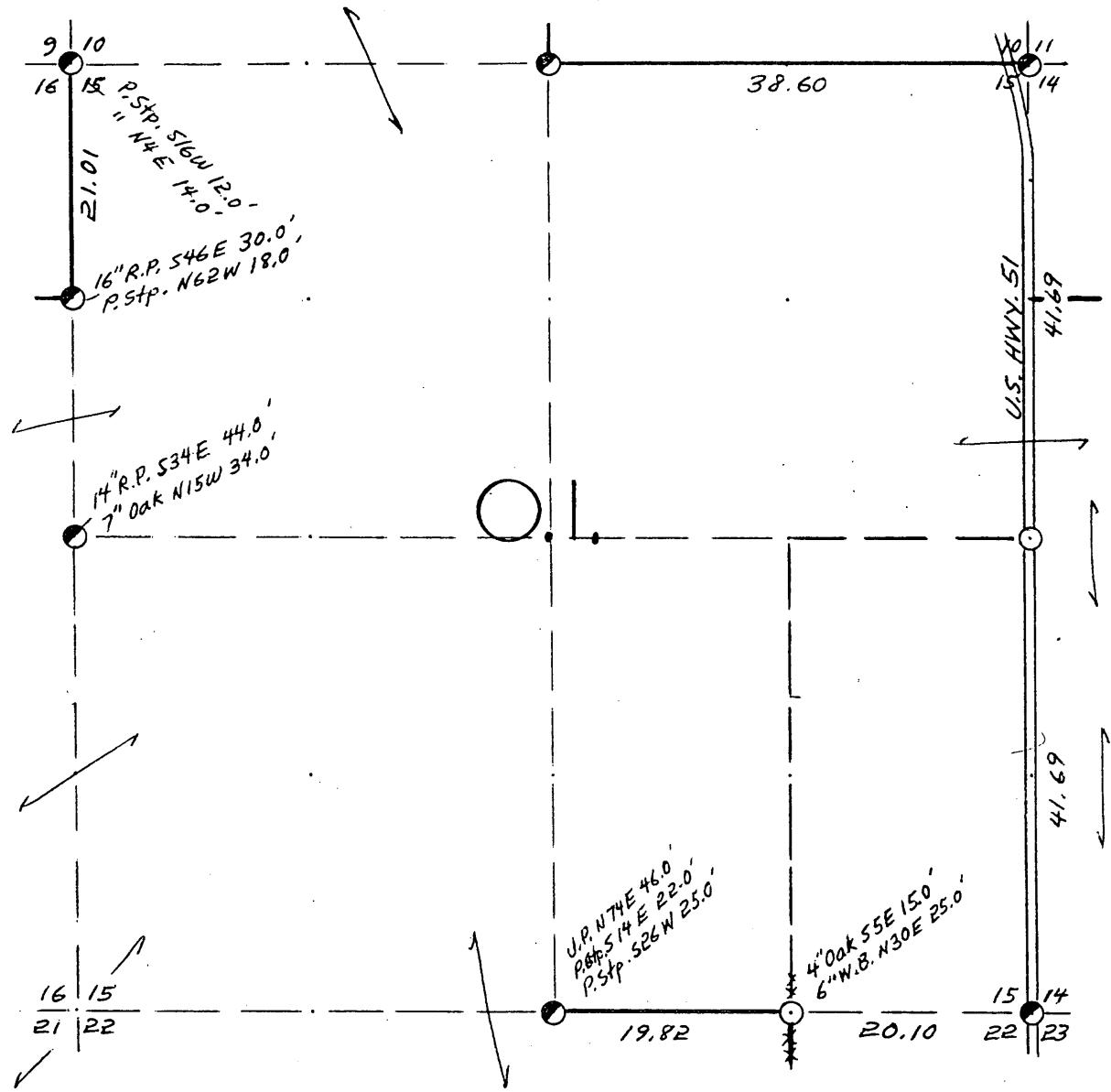
DRAWN BY W.H. Stuth

DATE 8/28/86

Prepared By W.H. Stuth, 3/10/89

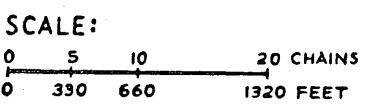
178

# SEC. 15, T.37 N., R. 6 E., ONEIDA COUNTY, WIS.



COR. BT. CODE

A	B	C	D	E
F	G	H	I	J
K	L	M	N	O
P	Q	R	S	T
U	V	W	X	Y



LEGEND: CORNERS & LINES

⊙ IRON PIPE OR CAP	== BLAZED - PAINTED
⊙ CONCRETE	— BLAZED
⊕ POST	== APPR. PAINTED
△ STAKE	--- RANDOM
+ SPIKE	xxx FENCE
● BY OTHERS	

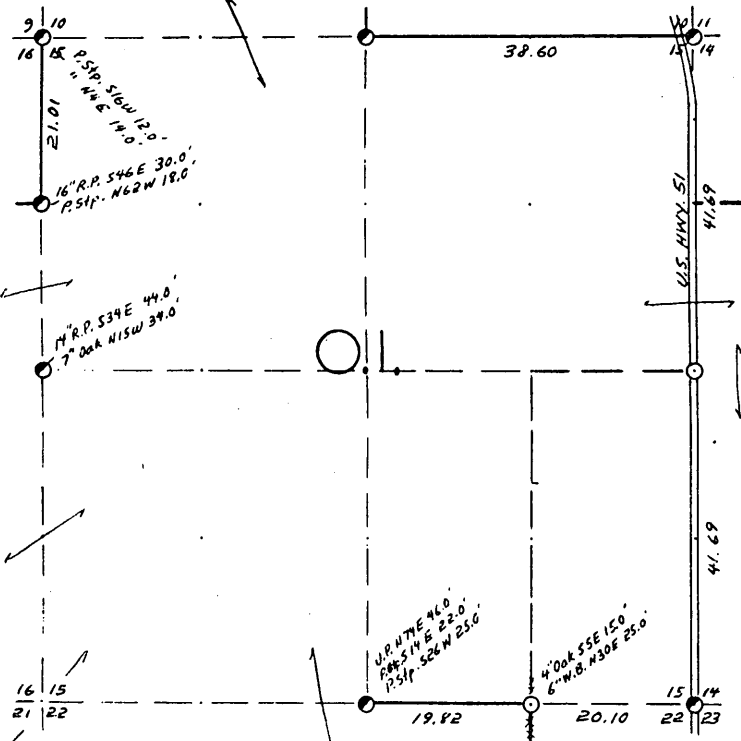
*Surveyed - 1960 - N. line 1971*

<b>OWENS-ILLINOIS</b>	
TOMAHAWK (I) WISCONSIN	
FOREST PRODUCTS DIVISION	
<i>Ownership Boundary Survey</i>	
DRAWN BY <i>W.H. Stuth</i>	
DATE <i>8/28/86</i>	

SEC. 15, T.37 N., R. 6 E.,  
ONEIDA COUNTY, WIS.

B FILE

STATEMENT Staff Compass & Chain Surv. using  
corners found.



- COR. BT. CODE  
A-B-C-D-E  
F-G-H-I-J  
K-L-M-N-O  
P-Q-R-S-T  
U-V-W-X-Y

SCALE:  
0 5 10 20 CHAINS  
0 330 660 1320 FEET

- LEGEND: CORNERS & LINES  
 ○ IRON PIPE OR CAP    --- BLAZED - PAINTED  
 ⊙ CONCRETE            --- BLAZED  
 ⊕ POST                 --- APPR. PAINTED  
 △ STAKE                --- RANDOM  
 + SPIKE                --- FENCE  
 ○ BY OTHERS

Surveyed - 1960 - R. line 1971

OWENS-ILLINOIS  
TOWNSHIP 37 N. COUNTY WISCONSIN  
FOREST PRODUCTS DIVISION  
Ownership Boundary Survey  
DRAWN BY W.H. Stuth  
DATE 8/22/86

RECORDS EXAMINED \_\_\_\_\_ DWG. NO. \_\_\_\_\_

Org. Surv.  
County

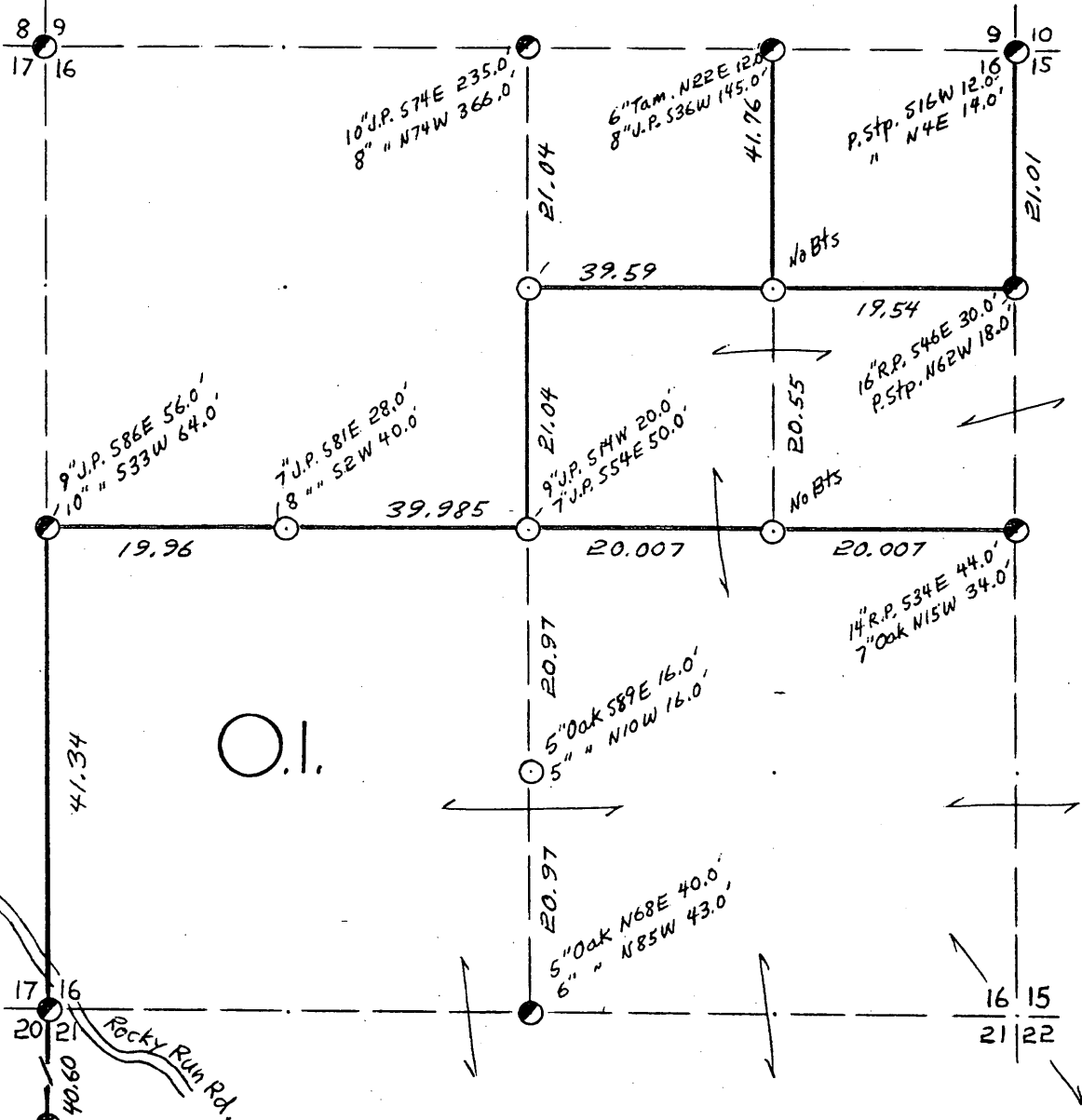
LOCAL CONTACTS \_\_\_\_\_

REMARKS \_\_\_\_\_

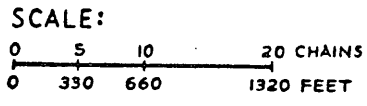
Prepared By W.H. Stuth 3/10/87

481

# SEC. 16, T.37 N., R. 6 E., ONEIDA COUNTY, WIS.



COR. BT. CODE	
A	B
C	D
E	F
G	H
I	J
K	L
M	N
O	P
Q	R
S	T
U	V
W	X
Y	



- LEGEND: CORNERS & LINES**
- IRON PIPE OR CAP
  - ⊗ CONCRETE
  - ⊕ POST
  - △ STAKE
  - † SPIKE
  - BY OTHERS
  - == BLAZED - PAINTED
  - BLAZED
  - == APPR. - PAINTED
  - RANDOM
  - xxx FENCE

*Surveyed - 1960*

<b>OWENS-ILLINOIS</b>	
TOMAHAWK  WISCONSIN	
FOREST PRODUCTS DIVISION	
<i>Ownership Boundary Survey</i>	
DRAWN BY <i>W.H. Stuth</i>	
DATE <i>9/15/86</i>	

SEC. 16, T.37 N., R. 6 E.,  
ONEIDA COUNTY, WIS.

B FILE

STATEMENT Transit - Staff Compass & Chain Surveying  
corners found.

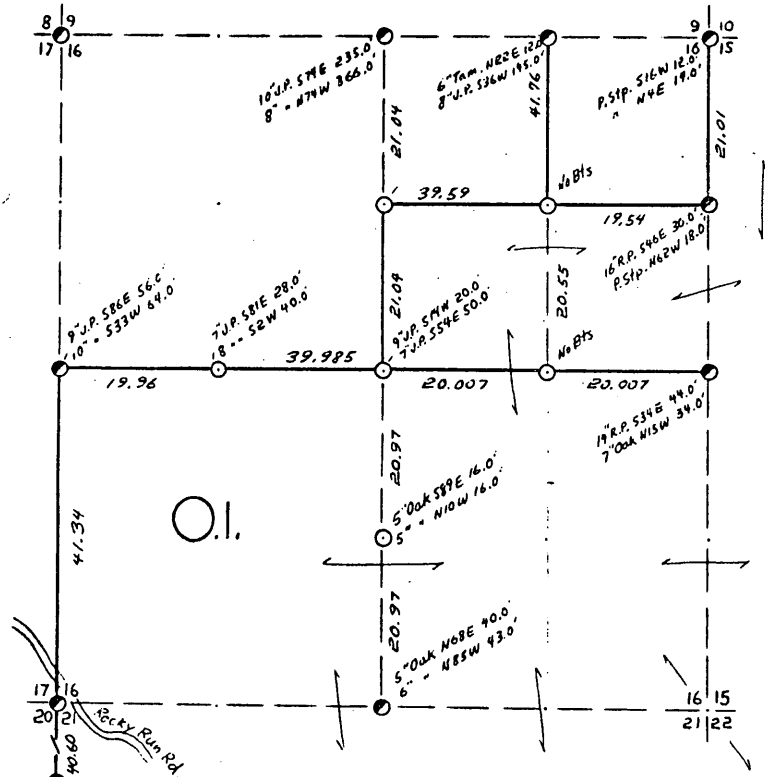
RECORDS EXAMINED \_\_\_\_\_ DWG. NO. \_\_\_\_\_

Org. Surv.  
County.

LOCAL CONTACTS \_\_\_\_\_

REMARKS \_\_\_\_\_

181



- COR. BY CODE  
A - B C D E  
F - G H I J  
K - L M N O  
P - Q R S T  
U - V W X Y

SCALE:  
0 5 10 20 CHAINS  
0 330 660 1320 FEET

- LEGEND: CORNERS & LINES  
○ IRON PIPE OR CAP  
● CONCRETE  
▲ POST  
△ STAKE  
+ SPIKE  
○ BY OTHERS  
--- BLAZED - PAINTED  
--- BLAZED  
--- APPR. - PAINTED  
--- RANDOM  
--- FENCE

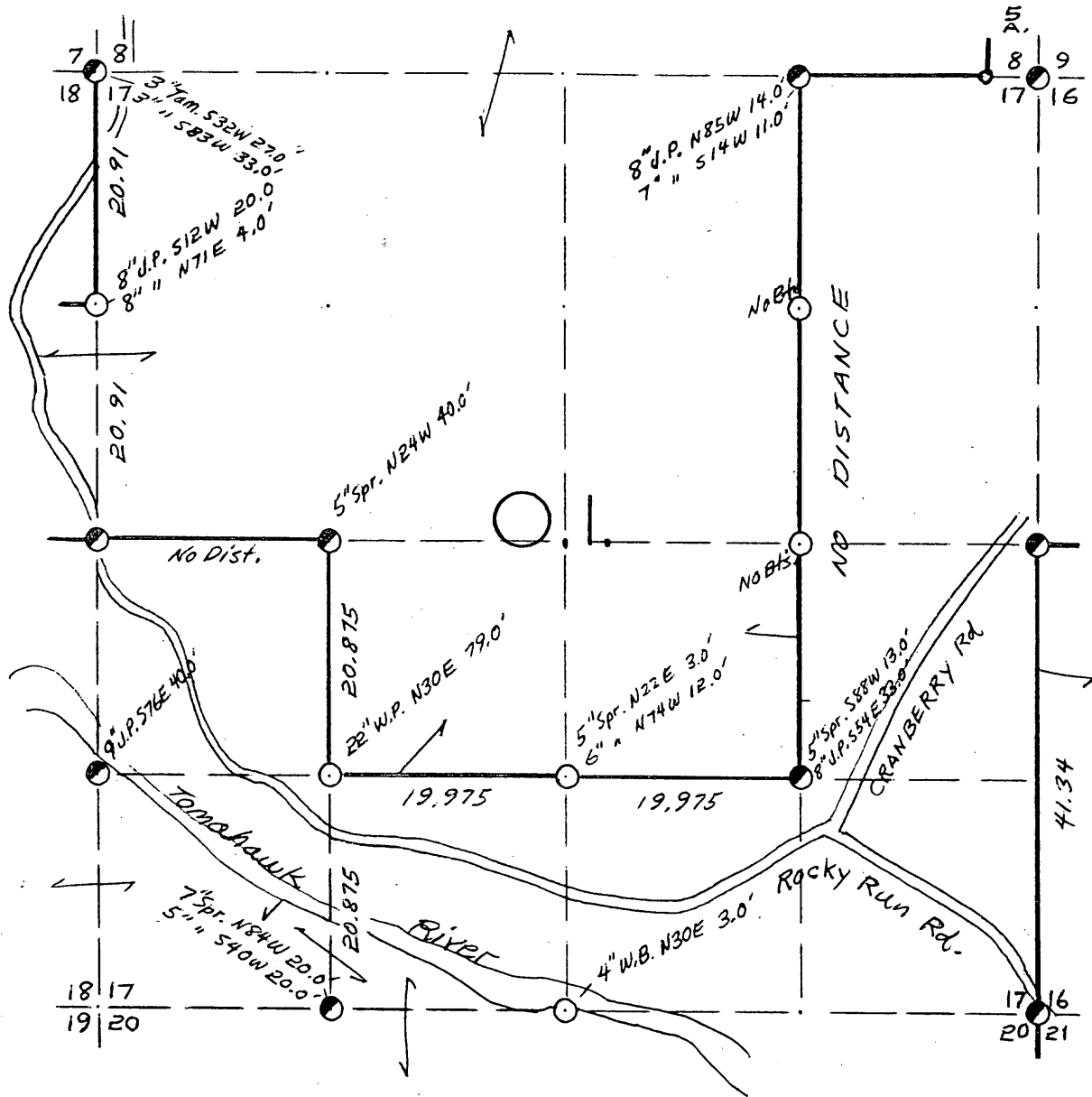
Surveyed - 1960

**OWENS-ILLINOIS**  
YONKAWA WISCONSIN  
FOREST PRODUCTS DIVISION

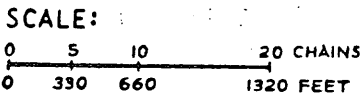
Ownership Boundary Survey  
DRAWN BY W.H. Stuth  
DATE 9/15/86

Prepared By W.H. Stuth 3/10/87

# SEC. 17 T.37 N., R. 6 E., ONEIDA COUNTY, WIS.



COR. BT. CODE	
A	B
C	D
E	F
G	H
I	J
K	L
M	N
O	P
Q	R
S	T
U	V
W	X
Y	



**LEGEND: CORNERS & LINES**

- |                    |                     |
|--------------------|---------------------|
| ○ IRON PIPE OR CAP | == BLAZED - PAINTED |
| ⊗ CONCRETE         | — BLAZED            |
| ⊕ POST             | == APPR. - PAINTED  |
| △ STAKE            | --- RANDOM          |
| † SPIKE            | xxx FENCE           |
| ● BY OTHERS        |                     |

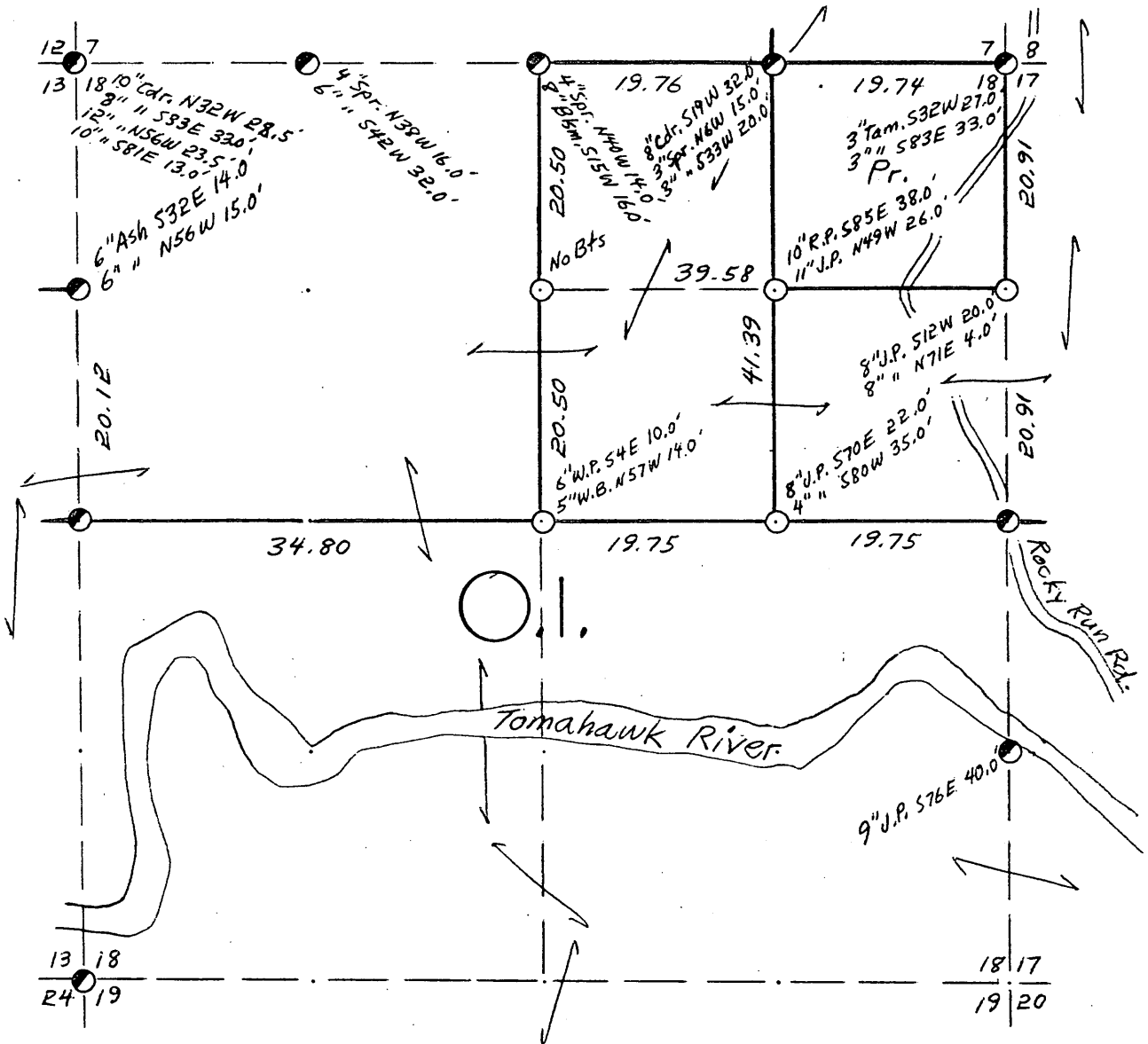
*Survey not dated*

<b>OWENS-ILLINOIS</b> TOMAHAWK (I) WISCONSIN FOREST PRODUCTS DIVISION	
<i>Ownership Boundary Survey</i>	
DRAWN BY <i>W.H. Stuth</i>	
DATE <i>9/15/86</i>	





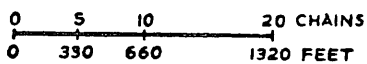
# SEC. 18, T.37 N., R. 6 E., ONEIDA COUNTY, WIS.



COR. BT. CODE

A	B	C	D	E
F	G	H	I	J
K	L	M	N	O
P	Q	R	S	T
U	V	W	X	Y

SCALE:



LEGEND: CORNERS & LINES

- |                    |                     |
|--------------------|---------------------|
| ○ IRON PIPE OR CAP | == BLAZED - PAINTED |
| ⊗ CONCRETE         | — BLAZED            |
| ⊕ POST             | == APPR. - PAINTED  |
| △ STAKE            | - - - RANDOM        |
| † SPIKE            | x x x FENCE         |
| ● BY OTHERS        |                     |

*Surveyed - 1958*

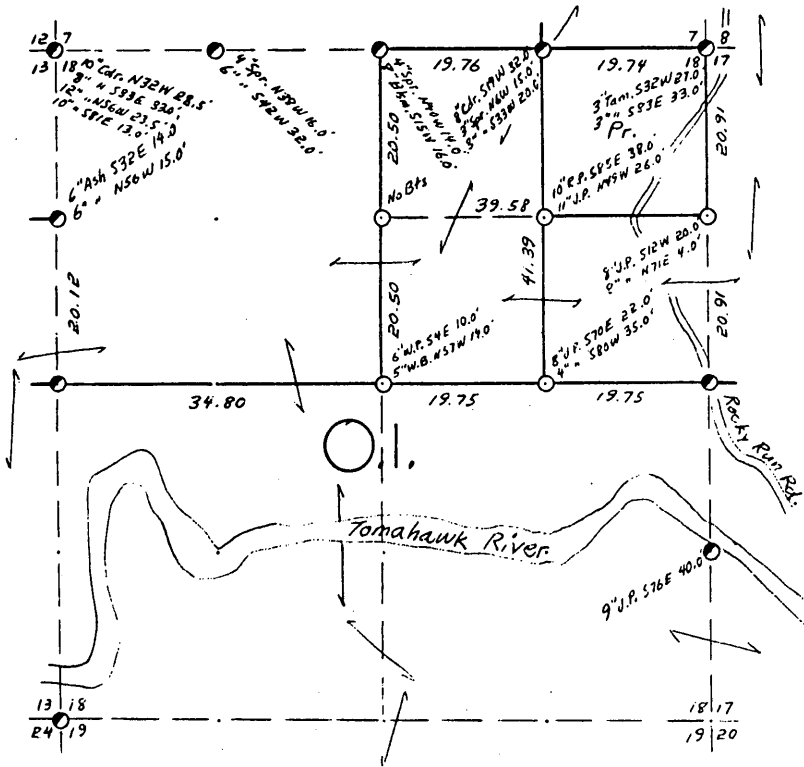
**OWENS-ILLINOIS**  
TOMAHAWK (WISCONSIN)  
FOREST PRODUCTS DIVISION

*Ownership Boundary Survey*

DRAWN BY *W.H. Stuth*

DATE *9/15/86*

SEC. 18, T.37 N., R. 6. E.,  
ONEIDA COUNTY, WIS.



COR. BT. CODE  
A-B-C-D-E  
F-G-H-I-J  
K-L-M-N-O  
P-Q-R-S  
T-U-V-W-X-Y

SCALE:  
0 5 10 20 CHAINS  
0 330 660 1320 FEET

LEGEND: CORNERS & LINES  
 ○ IRON PIPE OR CAP      ——— BLAZED - PAINTED  
 ⊙ CONCRETE              ——— BLAZED  
 ⊙ POST                    ——— APPR. - PAINTED  
 △ STAKE                  - - - - - RANDOM  
 † SPIKE                    - - - - - FENCE  
 ○ BY OTHERS

Surveyed - 1958

**OWENS-ILLINOIS**  
TOMAHAWK (WISCONSIN)  
FOREST PRODUCTS DIVISION

*Ownership Boundary Survey*

DRAWN BY *W.H. Stuth*

DATE *9/15/86*

B FILE

STATEMENT *Staff Compass & Chain Surv. using*  
*corners found*

RECORDS EXAMINED \_\_\_\_\_ DWG. NO. \_\_\_\_\_

*Org. Surv.*  
*County*

LOCAL CONTACTS \_\_\_\_\_

REMARKS \_\_\_\_\_

*Prepared By W.H. Stuth 3/10/87*

981

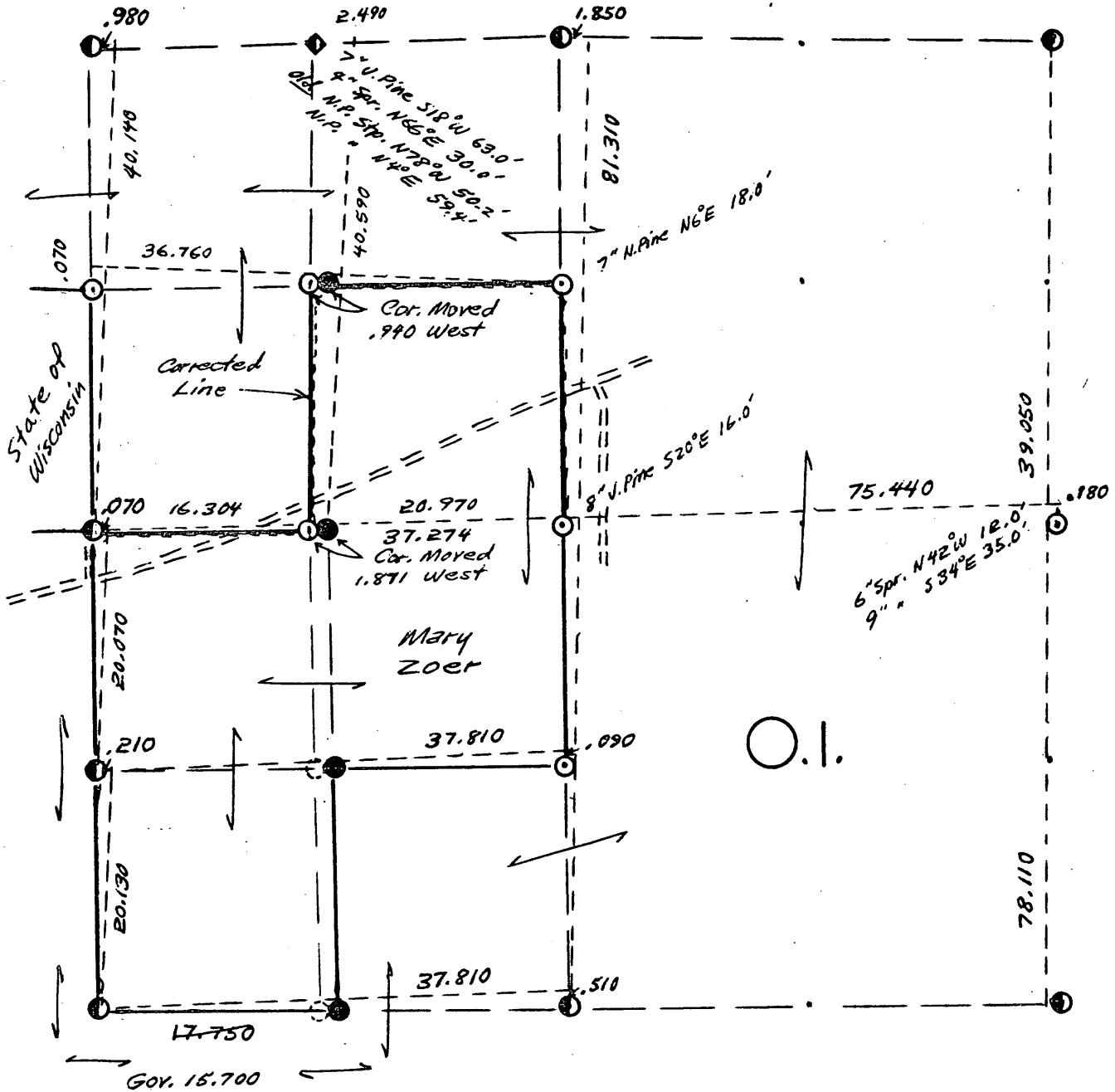
OWENS-ILLINOIS

DATE 7/21/77

T.37 N R. 6 E SEC. 19

ONEIDA COUNTY, WIS.

Gov. 15.400



LEGEND CORNERS & LINES

- ⊙ Iron Pipe or Cap
- ⊗ Concrete
- ◆ Wood Post
- △ Stake
- X Hub
- + Spike
- Found in 1964
- Set Wrong in 1964

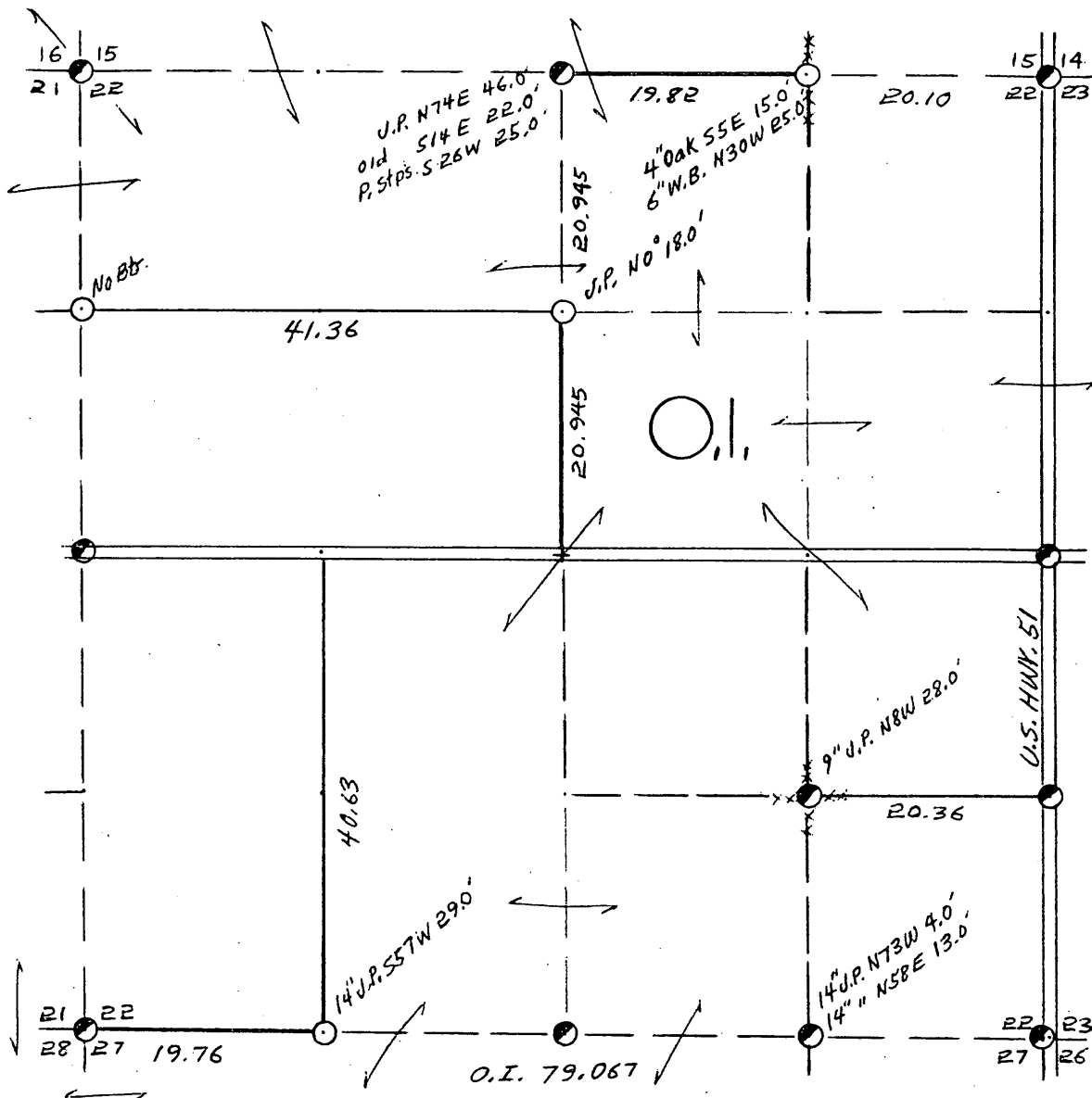
- True-Blazed-Painted
- True Cut-Blazed
- ==== Approximate-Painted
- Random
- xxxxx Fence
- .-.- R.O.W.

MAP BY  
W.H. Stuth  
Survey By O.I.  
Stuth-Ebert-Hentel

Scale 1 1/2" = 1320.0'



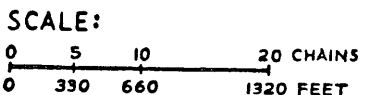
# SEC. 22, T.37 N., R. 6 E., ONEIDA COUNTY, WIS.



*The 1982 Sec. Sub. by Wilderness Surveying Inc.  
does not agree with this Surv. of 1960.  
See Wilderness Map in "B" file folder.*

COR. BT. CODE

A	B	C	D	E
F	G	H	I	J
K	L	M	N	O
P	Q	R	S	T
U	V	W	X	Y



- LEGEND: CORNERS & LINES
- IRON PIPE OR CAP      ——— BLAZED - PAINTED
  - ⊕ CONCRETE              ——— BLAZED
  - ⊕ POST                    ——— APPR. PAINTED
  - △ STAKE                 - - - RANDOM
  - + SPIKE                  x x x FENCE
  - BY OTHERS

*Surveyed - 1960*

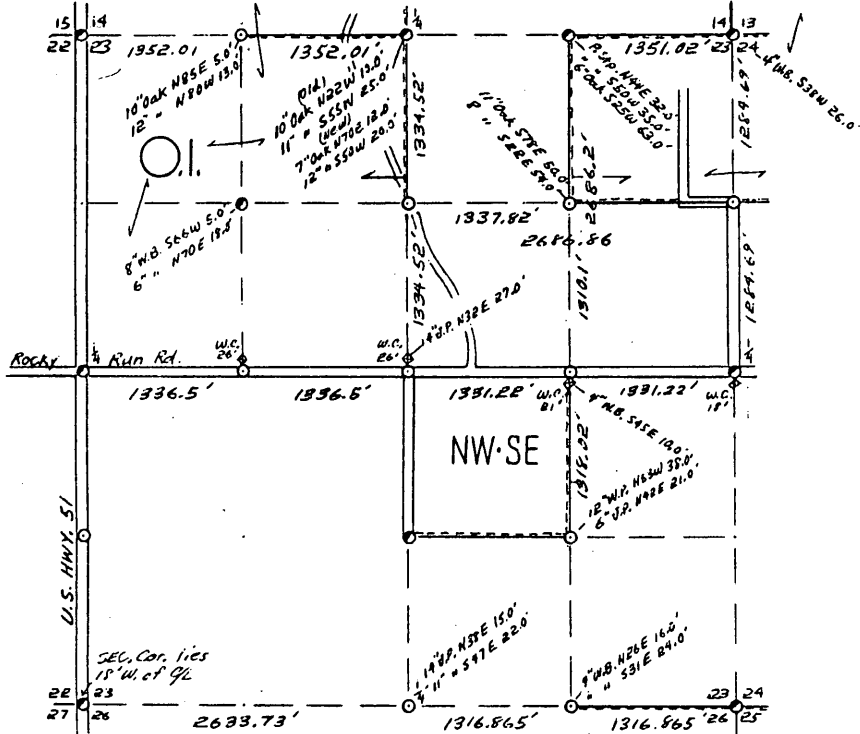
<b>OWENS-ILLINOIS</b> TOMAHAWK (I) WISCONSIN FOREST PRODUCTS DIVISION	
<i>Ownership Boundary Survey</i>	
DRAWN BY <i>W.H. Stuth</i>	
DATE <i>8/21/86</i>	







SEC. 23 T. 37 N., R. 6 E.,  
ONEIDA COUNTY, WIS.



COR. ST. CODE  
A-B-C-D-E  
F-G-H-I-J  
K-L-M-N-O  
P-Q-R-S-T  
U-V-W-X-Y

SCALE:  
0 5 10 20 CHAINS  
0 330 660 1320 FEET

LEGEND: CORNERS & LINES

○ IRON PIPE OR CAP  
⊙ CONCRETE  
⊕ POST  
△ STAKE  
+ SPIKE  
○ BY OTHERS  
--- BLAZED - PAINTED  
--- BLAZED  
--- APPR. - PAINTED  
--- RANDOM  
--- FENCE

Surveys by O.I., 1959-1964

OWENS-ILLINOIS  
TOMAHAWK WISCONSIN  
FOREST PRODUCTS DIVISION

Ownership Boundary Survey

DRAWN BY W.H. Stuth

DATE 8/14/66

B FILE

STATEMENT Transit & Chain Surv. using corners found

RECORDS EXAMINED \_\_\_\_\_ DWG. NO. \_\_\_\_\_

Org. Surv  
County

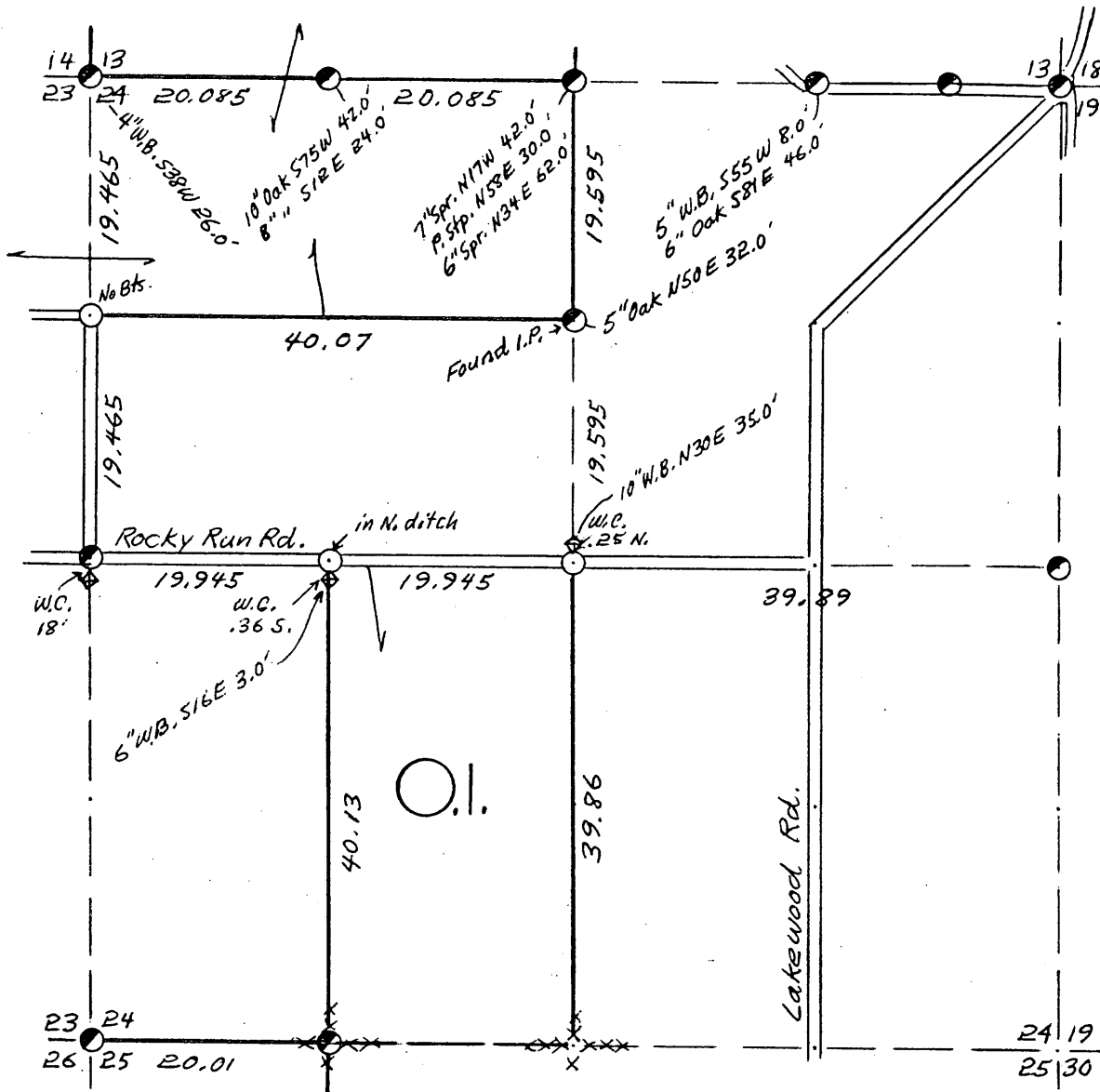
LOCAL CONTACTS \_\_\_\_\_

REMARKS \_\_\_\_\_

Prepared By W.H. Stuth 3/10/87

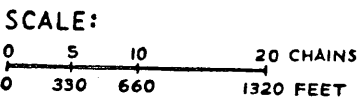
192

# SEC. 24, T. 37 N., R. 6 E., ONEIDA COUNTY, WIS.



COR. BT. CODE

A	B	C	D	E
F	G	H	I	J
K	L	M	N	O
P	Q	R	S	T
U	V	W	X	Y



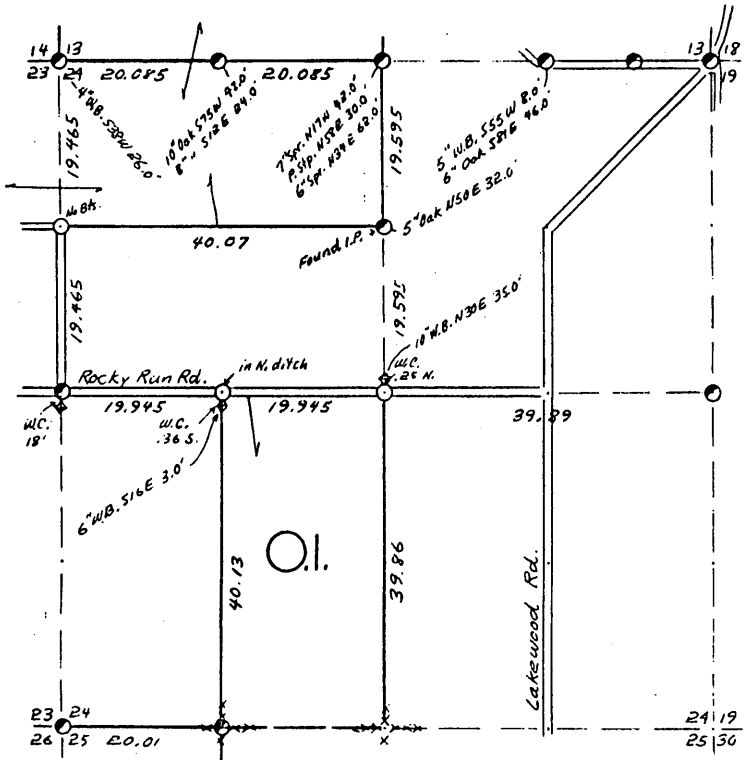
LEGEND: CORNERS & LINES

○ IRON PIPE OR CAP	— BLAZED - PAINTED
⊙ CONCRETE	— BLAZED
⊕ POST	--- APPR. PAINTED
△ STAKE	--- RANDOM
+ SPIKE	xxx FENCE
⊙ BY OTHERS	

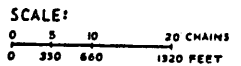
*Surveyed - 1959*

<b>OWENS-ILLINOIS</b> <small>TOMAHAWK WISCONSIN</small> FOREST PRODUCTS DIVISION	
<i>Ownership Boundary Survey</i>	
DRAWN BY <i>W.H. Stuth</i>	
DATE <i>8/28/86</i>	

SEC. 24, T. 37 N., R. 6 E.  
ONEIDA COUNTY, WIS.



- CDR. ST. CODE  
 A-B-C-D-E  
 F-G-H-I-J  
 K-L-M-N-O  
 P-Q-R-S-T  
 U-V-W-X-Y



- LEGEND: CORNERS & LINES  
 ○ IRON PIPE OR CAP      — BLAZED-PAINTED  
 ⊙ CONCRETE              — BLAZED  
 ⊕ POST                    — APPR. PAINTED  
 △ STAKE                 - - - RANDOM  
 + SPIKE                  · · · FENCE  
 ⊙ BY OTHERS

Surveyed - 1959  
**OWENS-ILLINOIS**  
 TOMAHAWK, WISCONSIN  
 FOREST PRODUCTS DIVISION  
 Ownership Boundary Survey  
 DRAWN BY W.H. Smith  
 DATE 8/28/86

B FILE

STATEMENT Transit & Chain Surv. using corners found

---

---

---

---

---

---

---

---

---

---

RECORDS EXAMINED \_\_\_\_\_ DWG. NO. \_\_\_\_\_

Org. Surv.  
County

LOCAL CONTACTS \_\_\_\_\_

---

---

---

---

---

---

---

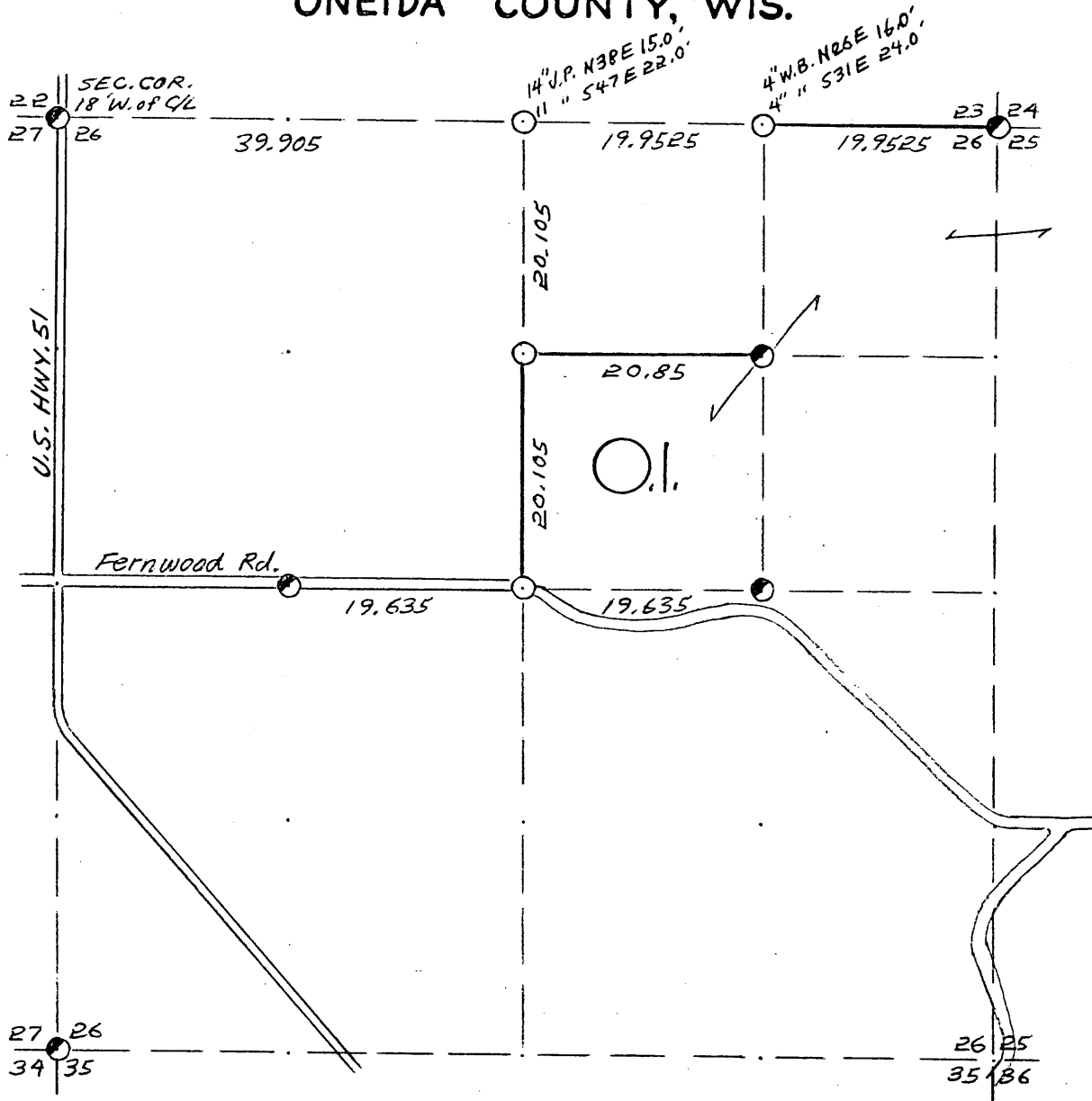
---

---

---

Prepared By W.H. Smith 3/10/87

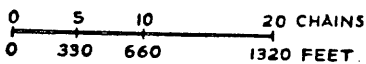
# SEC. 26, T.37 N., R. 6 E., ONEIDA COUNTY, WIS.



COR. BT. CODE

A	B	C	D	E
F	G	H	I	J
K	L	M	N	O
P	Q	R	S	T
U	V	W	X	Y

SCALE:



LEGEND: CORNERS & LINES

- |                    |                    |
|--------------------|--------------------|
| ○ IRON PIPE OR CAP | — BLAZED - PAINTED |
| ⊗ CONCRETE         | — BLAZED           |
| ⊕ POST             | — APPR. PAINTED    |
| △ STAKE            | - - - RANDOM       |
| + SPIKE            | x x x FENCE        |
| ⊙ BY OTHERS        |                    |

*Surveyed - 1970*

**OWENS-ILLINOIS**  
TOMAHAWK WISCONSIN  
FOREST PRODUCTS DIVISION

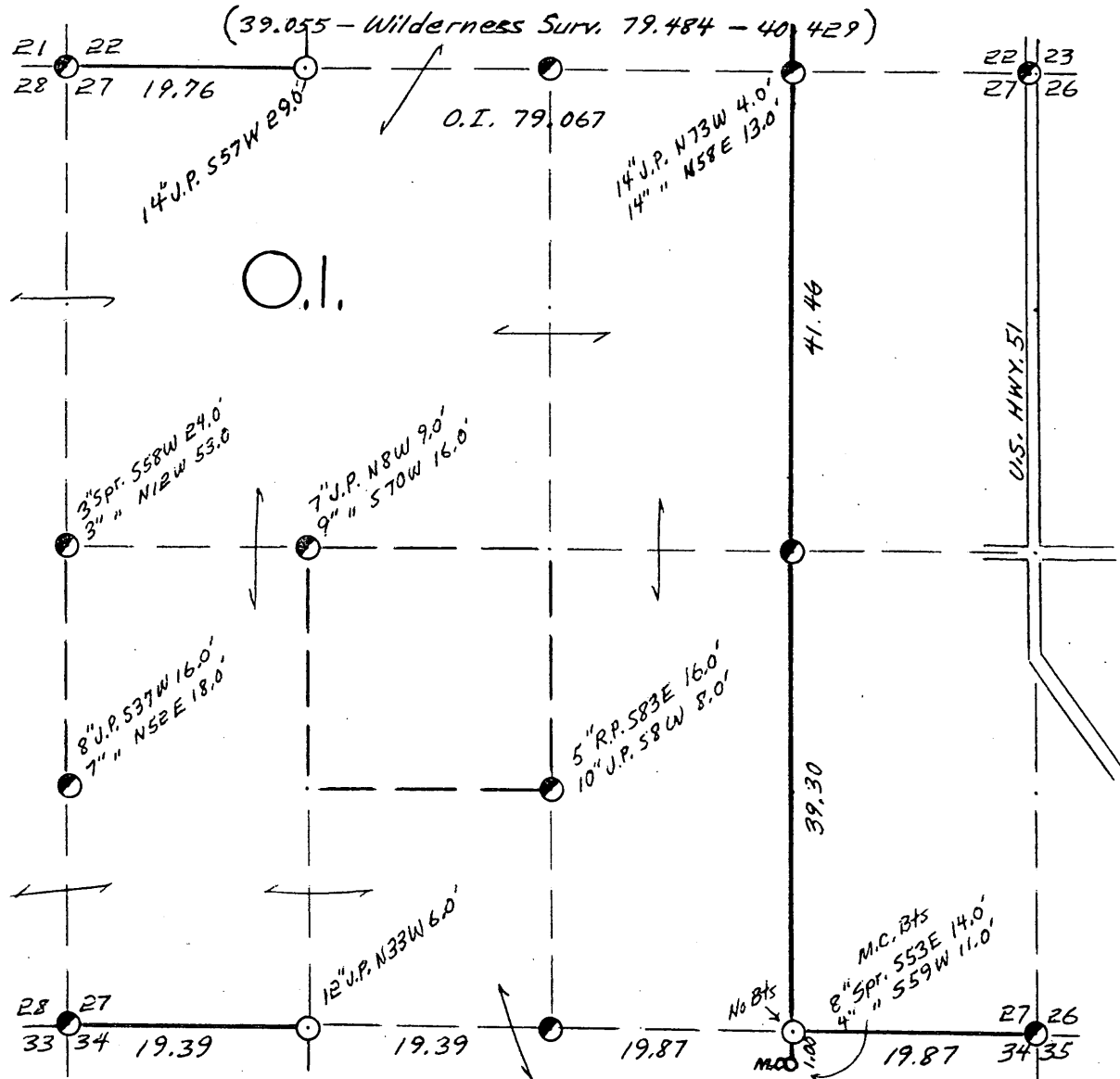
*Ownership Boundary Survey*

DRAWN BY *W.H. Stuth*

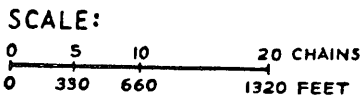
DATE *8/21/86*



# SEC. 27, T.37 N., R. 6 E., ONEIDA COUNTY, WIS.



COR. BT. CODE	
A	B
C	D
E	F
G	H
I	J
K	L
M	N
O	P
Q	R
S	T
U	V
W	X
Y	



**LEGEND: CORNERS & LINES**

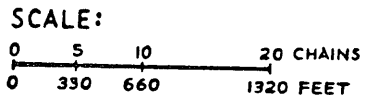
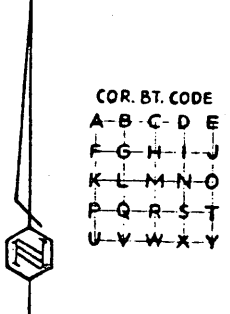
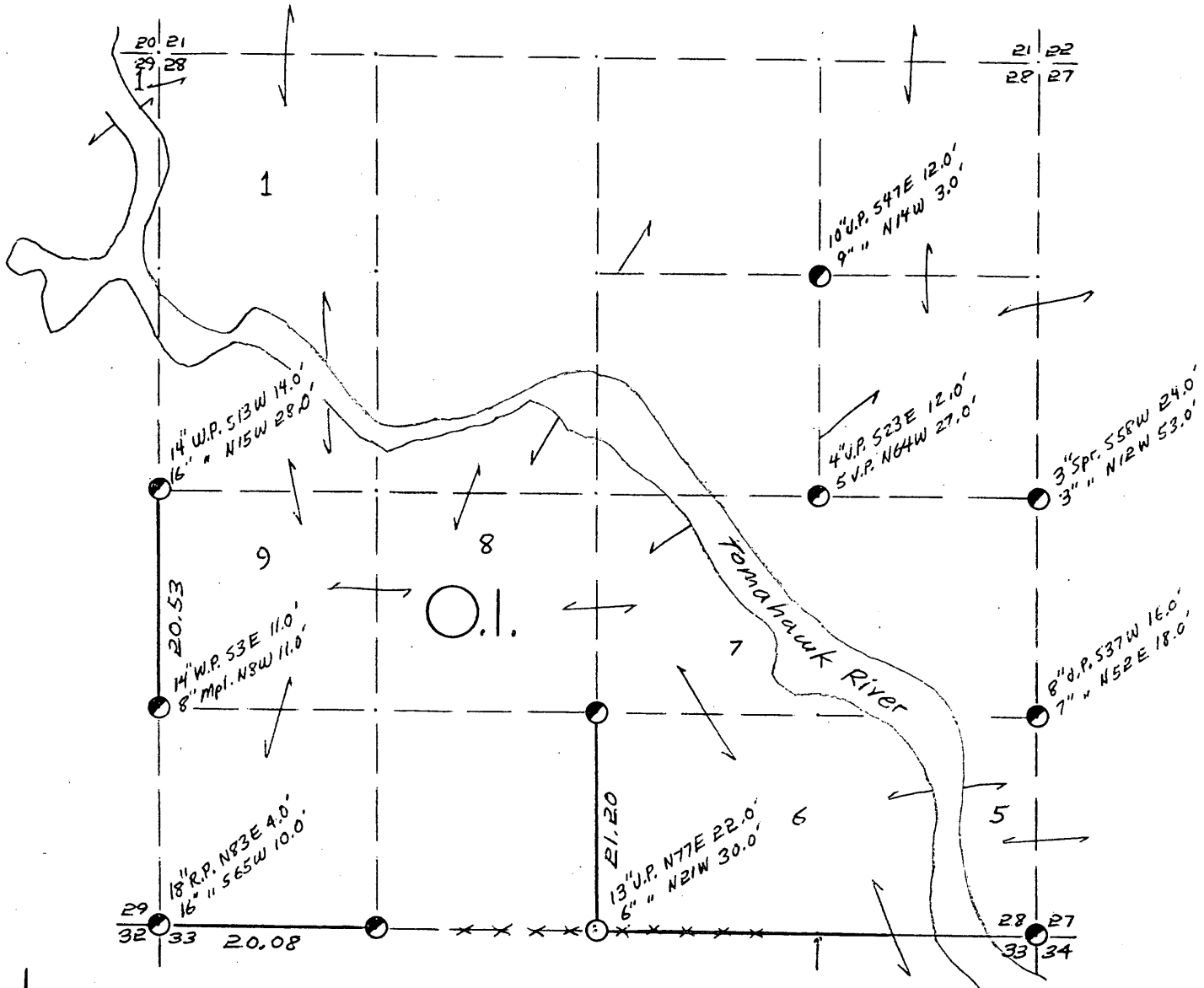
- |                    |                     |
|--------------------|---------------------|
| ○ IRON PIPE OR CAP | == BLAZED - PAINTED |
| ⊗ CONCRETE         | — BLAZED            |
| ⊕ POST             | == APPR. PAINTED    |
| △ STAKE            | - - - RANDOM        |
| + SPIKE            | x x x FENCE         |
| ● BY OTHERS        |                     |

*Surveyed - 1969*

<b>OWENS-ILLINOIS</b> TOMAHAWK (WISCONSIN) FOREST PRODUCTS DIVISION	
<i>Ownership Boundary Survey</i>	
DRAWN BY <i>W. H. Stuth</i>	
DATE <i>8/21/86</i>	



# SEC. 28, T.37 N., R. 6 E., ONEIDA COUNTY, WIS.



- LEGEND: CORNERS & LINES
- IRON PIPE OR CAP
  - ⊗ CONCRETE
  - ⊕ POST
  - △ STAKE
  - + SPIKE
  - BY OTHERS
  - BLAZED - PAINTED
  - BLAZED
  - == APPR. PAINTED
  - RANDOM
  - xxx FENCE

*Surveyed - 1969*

**OWENS-ILLINOIS**  
 TOMAHAWK WISCONSIN  
 FOREST PRODUCTS DIVISION

*Ownership Boundary Survey*

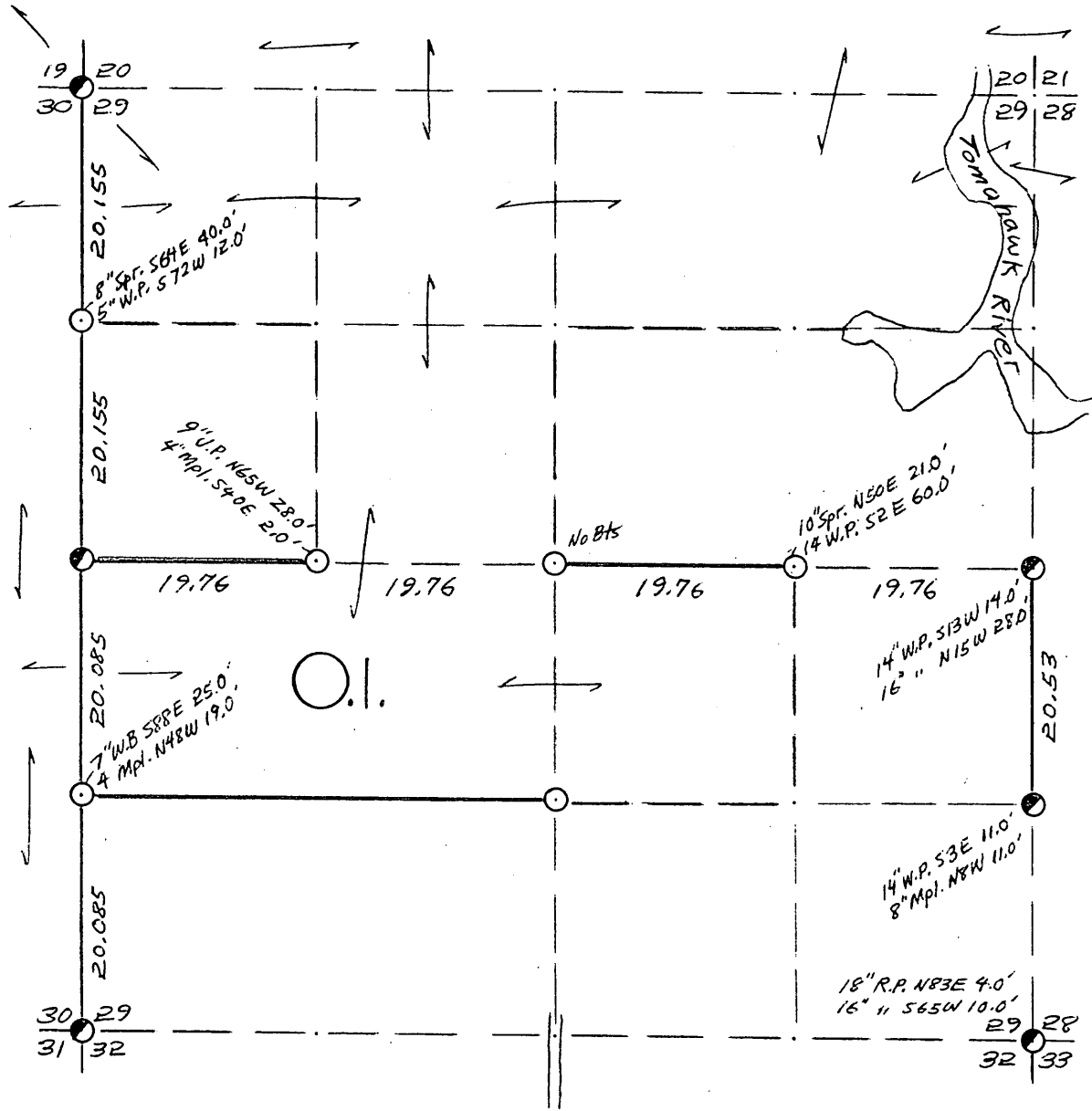
DRAWN BY *W.H. Stuth*

DATE *8/21/86*



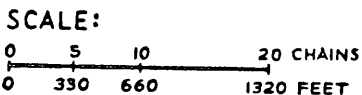


# SEC. 29, T.37 N., R. 6 E., ONEIDA COUNTY, WIS.



COR. BT. CODE

A	B	C	D	E
F	G	H	I	J
K	L	M	N	O
P	Q	R	S	T
U	V	W	X	Y



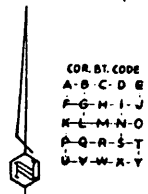
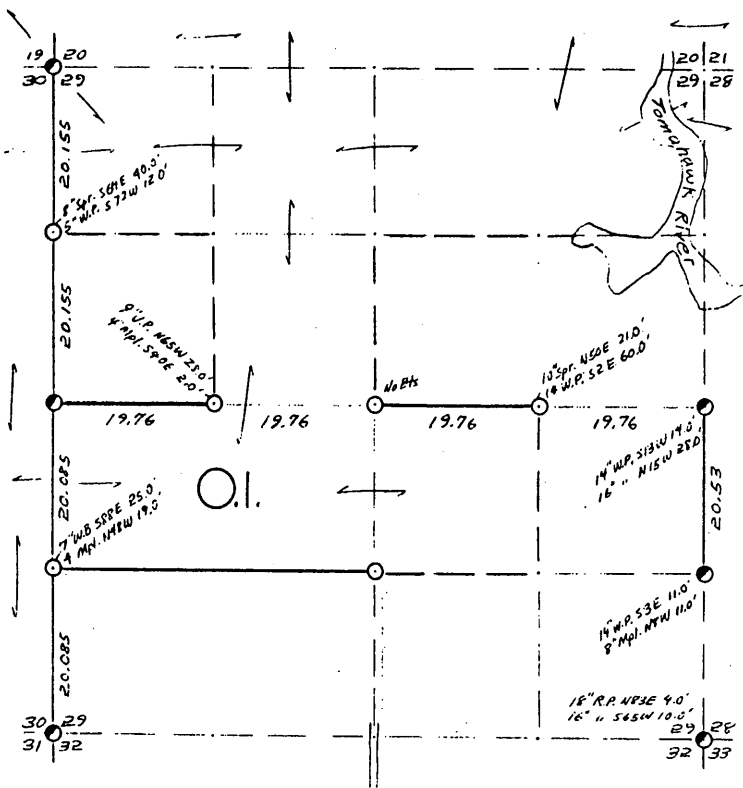
LEGEND: CORNERS & LINES

○ IRON PIPE OR CAP	== BLAZED - PAINTED
⊗ CONCRETE	— BLAZED
⊕ POST	== APPR. - PAINTED
△ STAKE	- - - RANDOM
+ SPIKE	x x x FENCE
● BY OTHERS	

*Surveyed - 1962*

<b>OWENS-ILLINOIS</b> TOMAHAWK WISCONSIN FOREST PRODUCTS DIVISION	
<i>Ownership Boundary Survey</i>	
DRAWN BY <i>W.H. Stuth</i>	
DATE <i>8/21/86</i>	

SEC. 29, T.37 N., R. 6 E.,  
ONEIDA COUNTY, WIS.



SCALE:  
0 5 10 20 CHAINS  
0 330 660 1320 FEET

LEGEND: CORNERS & LINES  
 ○ IRON PIPE OR CAP ——— BLAZED - PAINTED  
 ⊙ CONCRETE ——— BLAZED  
 ⊕ POST ——— APPR. - PAINTED  
 △ STAKE ——— RANDOM  
 † SPIKE ——— FENCE  
 ⊙ BY OTHERS

Surveyed - 1962

**OWENS-ILLINOIS**  
TOMAHAWK WISCONSIN  
 FOREST PRODUCTS DIVISION

Ownership Boundary Survey

DRAWN BY W.H. STUTTS  
 DATE 8/21/86

B FILE

STATEMENT Staff Compass & Chain Surv. using  
corners found.

RECORDS EXAMINED \_\_\_\_\_ DWG. NO. \_\_\_\_\_

Org. Surv.  
County

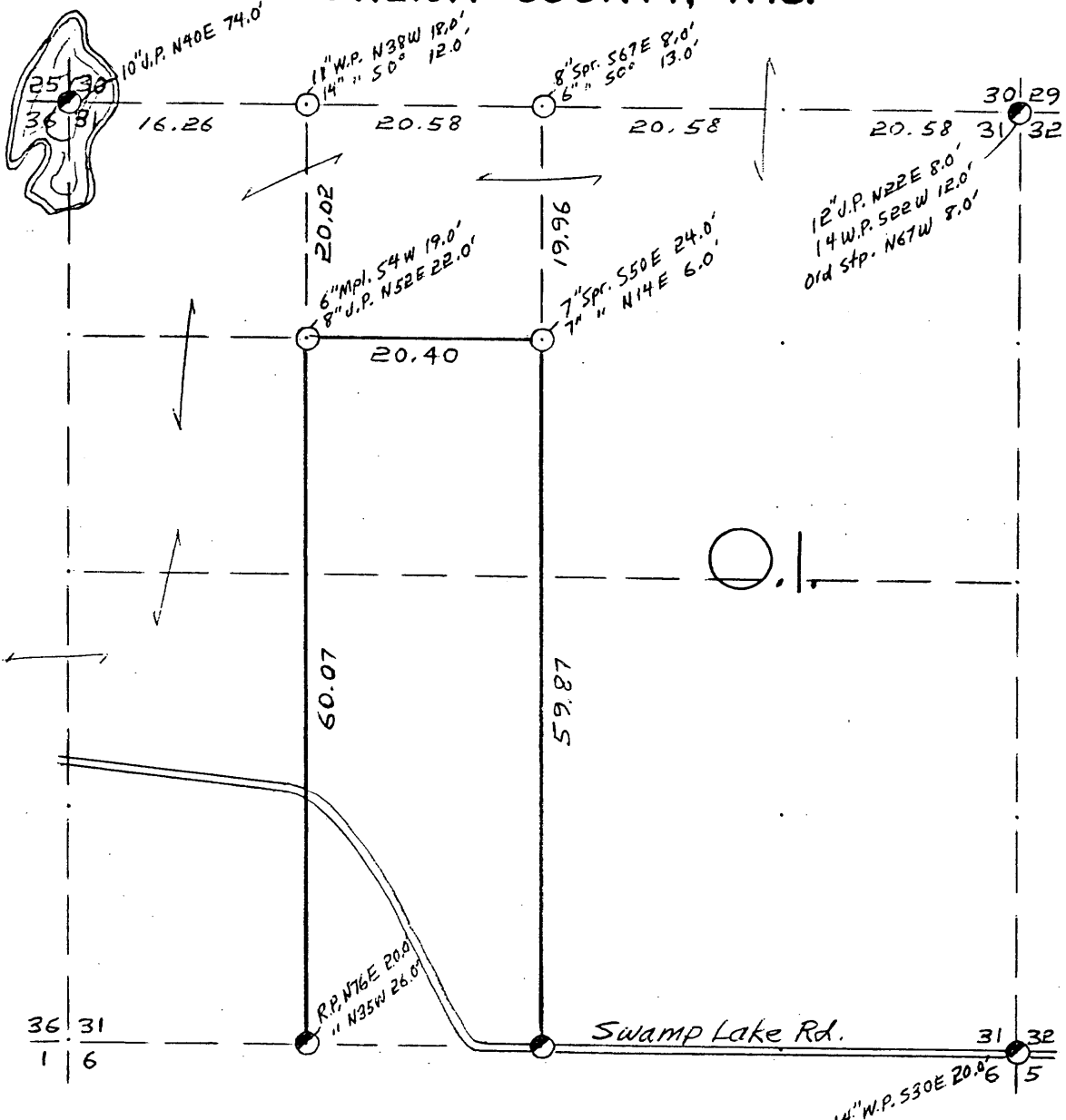
LOCAL CONTACTS \_\_\_\_\_

REMARKS \_\_\_\_\_

Prepared By W.H. Stutts 3/10/87

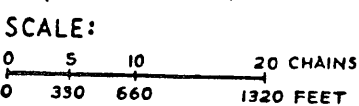
207

# SEC. 31, T.37 N., R. 6 E., ONEIDA COUNTY, WIS.



COR. BT. CODE

A	B	C	D	E
F	G	H	I	J
K	L	M	N	O
P	Q	R	S	T
U	V	W	X	Y



LEGEND: CORNERS & LINES

○ IRON PIPE OR CAP	== BLAZED - PAINTED
⊗ CONCRETE	— BLAZED
⊕ POST	== APPR. PAINTED
△ STAKE	--- RANDOM
+ SPIKE	xxx FENCE
● BY OTHERS	

*Surveyed - 1961*

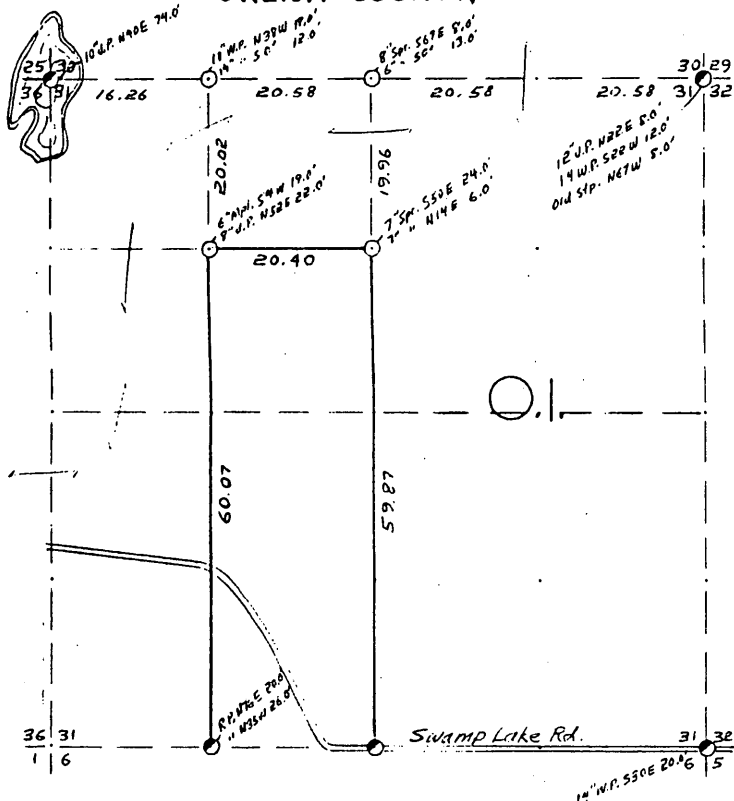
**OWENS-ILLINOIS**  
TOMAHAWK WISCONSIN  
FOREST PRODUCTS DIVISION

---

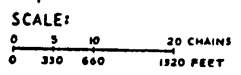
*Ownership Boundary Survey*

DRAWN BY <i>W.H. Stuth</i>	
DATE <i>8/21/86</i>	

SEC. 31, T. 37 N., R. 6 E.,  
ONEIDA COUNTY, WIS.



- COR. ST. CODE  
A-B-C-D-E  
F-G-H-I-J  
K-L-M-N-O  
P-Q-R-S-T  
U-V-W-X-Y



- LEGEND: CORNERS & LINES  
○ IRON PIPE OR CAP    ——— BLAZED-PAINTED  
⊙ CONCRETE            ——— BLAZED  
⊕ POST                 ——— APPR. PAINTED  
△ STAKE                - - - RANDOM  
+ SPIKE                 ···· FENCE  
⊙ BY OTHERS

Surveyed - 1961

**OWENS-ILLINOIS**  
TOWANA WISCONSIN  
FOREST PRODUCTS DIVISION

Ownership Boundary Survey  
DRAWN BY *W.H. Stuth*  
DATE 8/21/86

B FILE

STATEMENT Staff Compass & Chain Surv. using  
corners found

RECORDS EXAMINED \_\_\_\_\_ DWG. NO. \_\_\_\_\_  
Org. Surv.  
County

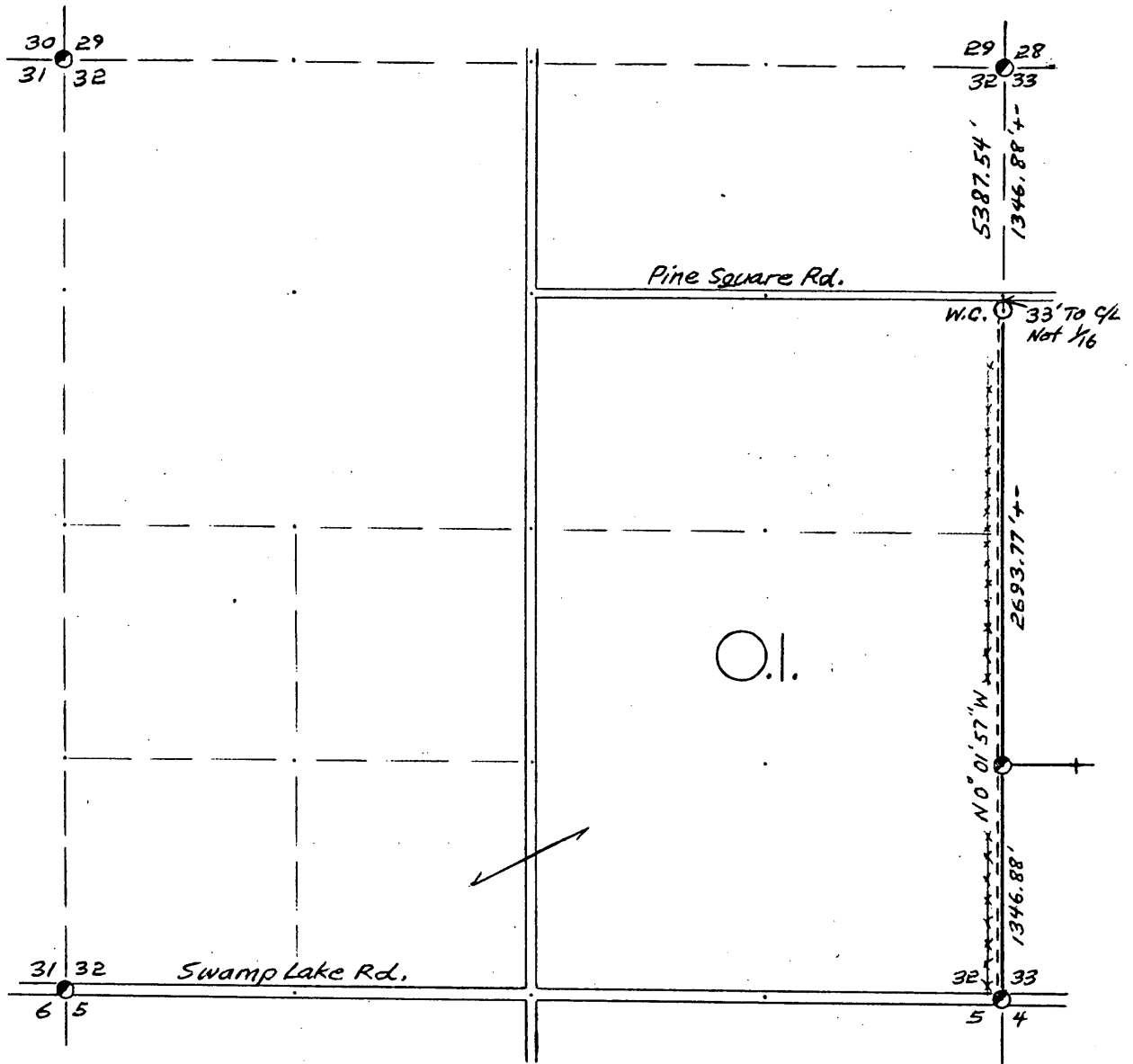
LOCAL CONTACTS \_\_\_\_\_

REMARKS \_\_\_\_\_

Prepared By W.H. Stuth 3/10/87

204

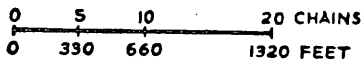
# SEC. 32, T.37 N., R. 6 E., ONEIDA COUNTY, WIS.



COR. BT. CODE

A	B	C	D	E
F	G	H	I	J
K	L	M	N	O
P	Q	R	S	T
U	V	W	X	Y

SCALE:



LEGEND: CORNERS & LINES

- |                    |                    |
|--------------------|--------------------|
| ○ IRON PIPE OR CAP | — BLAZED · PAINTED |
| ⊗ CONCRETE         | — BLAZED           |
| ⊕ POST             | == APPR. · PAINTED |
| △ STAKE            | - - - RANDOM       |
| + SPIKE            | *** FENCE          |
| ● BY OTHERS        |                    |

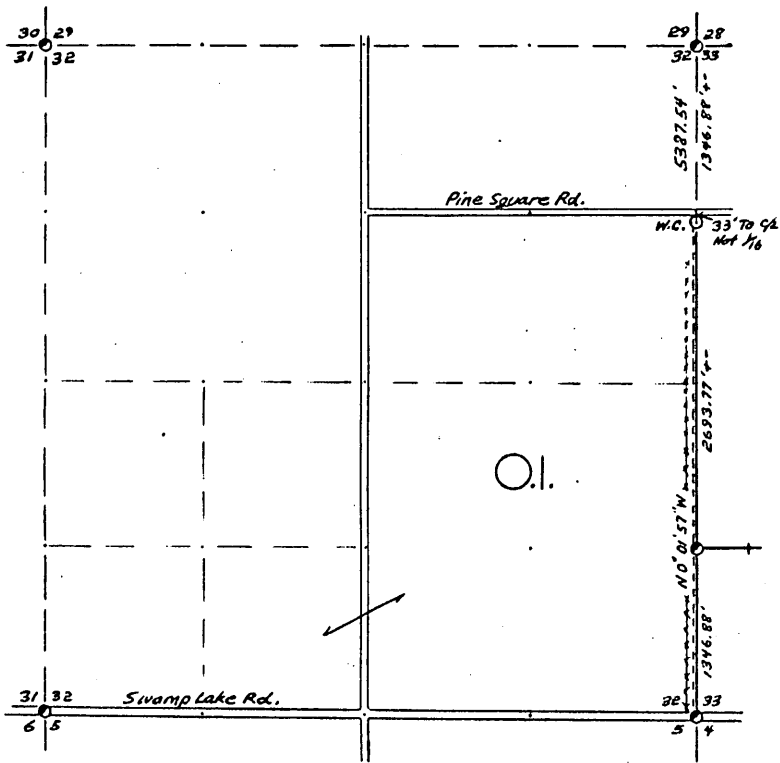
**OWENS-ILLINOIS**  
TOMAHAWK (I) WISCONSIN  
FOREST PRODUCTS DIVISION

*Ownership Boundary Survey*

DRAWN BY *W.H. Stuth*

DATE *3/18/86*

SEC. 32, T. 37 N., R. 6 E.,  
ONEIDA COUNTY, WIS.



COR. ST. CODE  
 A-B-C-D-E  
 F-G-H-I-J  
 K-L-M-N-O  
 P-Q-R-S-T  
 U-V-W-X-Y

SCALE:  
 0 5 10 20 CHAINS  
 0 330 660 1320 FEET

LEGEND: CORNERS & LINES

- IRON PIPE OR CAP    --- BLAZED · PAINTED
- ⊙ CONCRETE            --- BLAZED
- ⊕ POST                --- APPR. PAINTED
- △ STAKE              --- RANDOM
- + SPIKE                --- FENCE
- ⊙ BY OTHERS

**OWENS-ILLINOIS**  
TONAWANDA WISCONSIN  
**FOREST PRODUCTS DIVISION**

---

*Ownership Boundary Survey*  
 DRAWN BY *W.H. Stuth*  
 DATE *3/18/86*

**B FILE**

STATEMENT Transit & Chain Surv. using corners  
found

RECORDS EXAMINED \_\_\_\_\_ DWG. NO. \_\_\_\_\_

Org. Surv.  
County  
John Fisher & Ass. Sub. Sec. 33

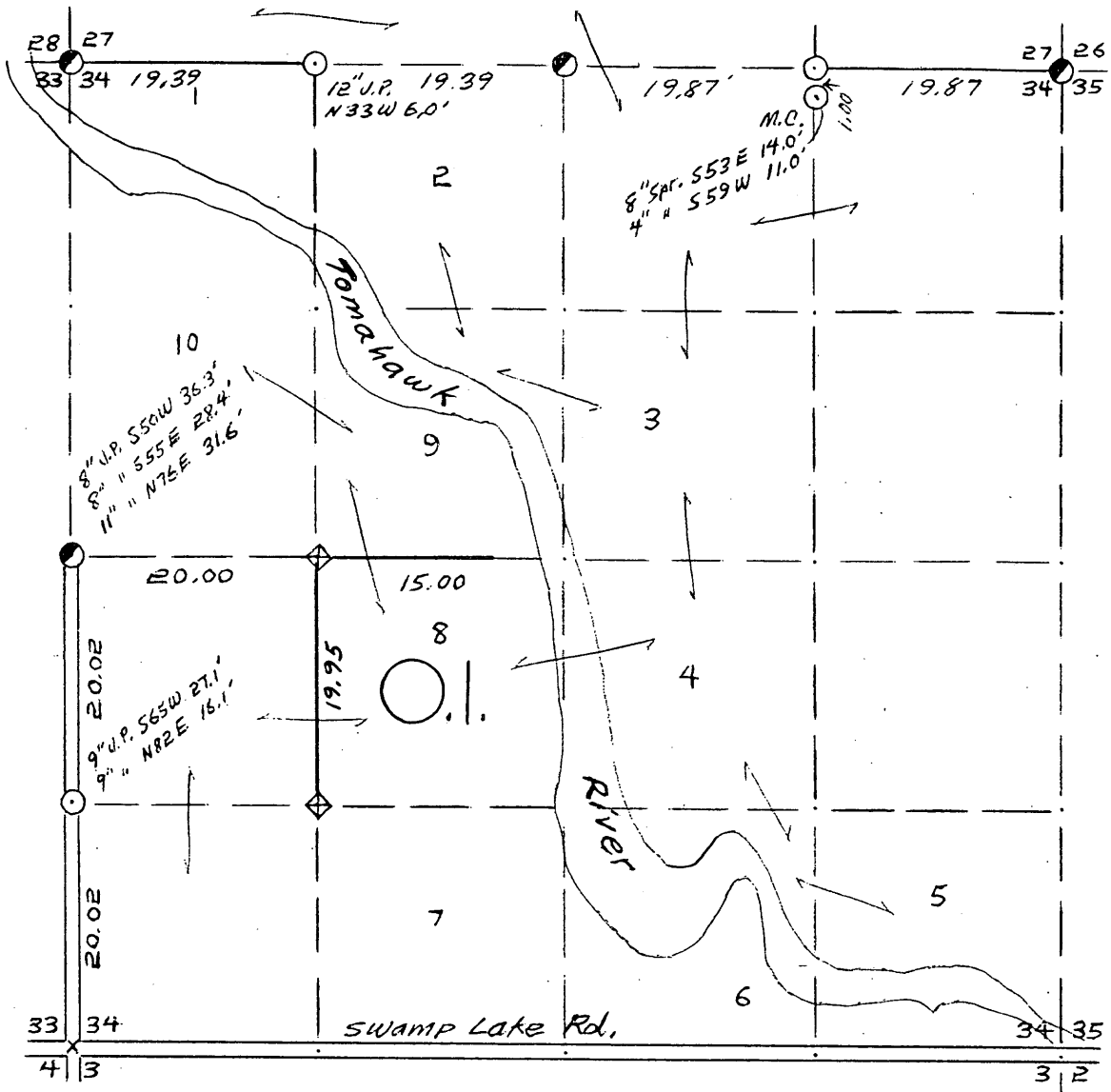
LOCAL CONTACTS \_\_\_\_\_

REMARKS \_\_\_\_\_

*Prepared By W.H. Stuth, 3/10/87*

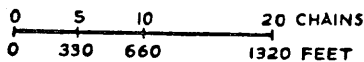
902

# SEC. 34, T. 37 N., R. 6 E., ONEIDA COUNTY, WIS.



COR. BT. CODE				
A	B	C	D	E
F	G	H	I	J
K	L	M	N	O
P	Q	R	S	T
U	V	W	X	Y

SCALE:



LEGEND: CORNERS & LINES

○ IRON PIPE OR CAP	== BLAZED - PAINTED
⊗ CONCRETE	— BLAZED
⊕ POST	== APPR. - PAINTED
△ STAKE	--- RANDOM
+ SPIKE	*** FENCE
● BY OTHERS	

Surveyed-1957

**OWENS-ILLINOIS**  
TOMAHAWK (W) WISCONSIN  
FOREST PRODUCTS DIVISION

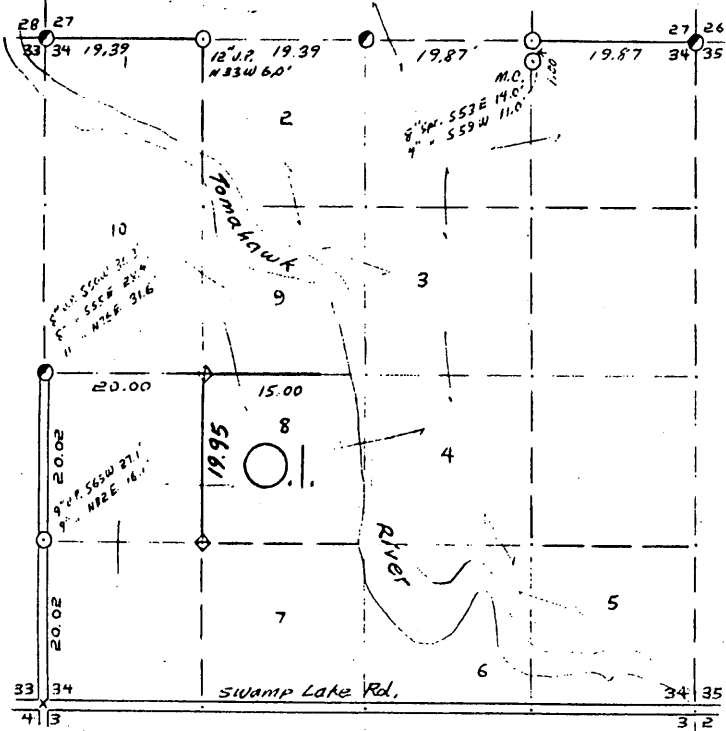
*Ownership Boundary Survey*

DRAWN BY *W. H. Stuth*

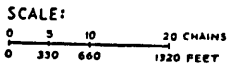
DATE *8/21/86*



SEC. 34, T. 37 N., R. 6 E.,  
ONEIDA COUNTY, WIS.



- COR. BY CODE  
A-B-C-D-E  
F-G-H-I-J  
K-L-M-N-O  
P-Q-R-S-T  
U-V-W-X-Y



- LEGEND: CORNERS & LINES  
○ IRON PIPE OR CAP    ——— BLAZED - PAINTED  
⊙ CONCRETE            ——— BLAZED  
⊕ POST                 ——— APPR. PAINTED  
△ STAKE                - - - RANDOM  
+ SPIKE                ····· FENCE  
⊙ BY OTHERS

Surveyed-1957

**OWENS-ILLINOIS**  
TOMAHAWK (I) WISCONSIN  
FOREST PRODUCTS DIVISION

Ownership Boundary Survey  
DRAWN BY W. H. Smith  
DATE 8/21/86

Prepared By W. H. Smith 3/10/87

B FILE

STATEMENT Compass & Chain Surv. SW 1/4 Sec. -  
using corners found & Rd. Inter. North line  
Transit.

RECORDS EXAMINED \_\_\_\_\_ DWG. NO. \_\_\_\_\_

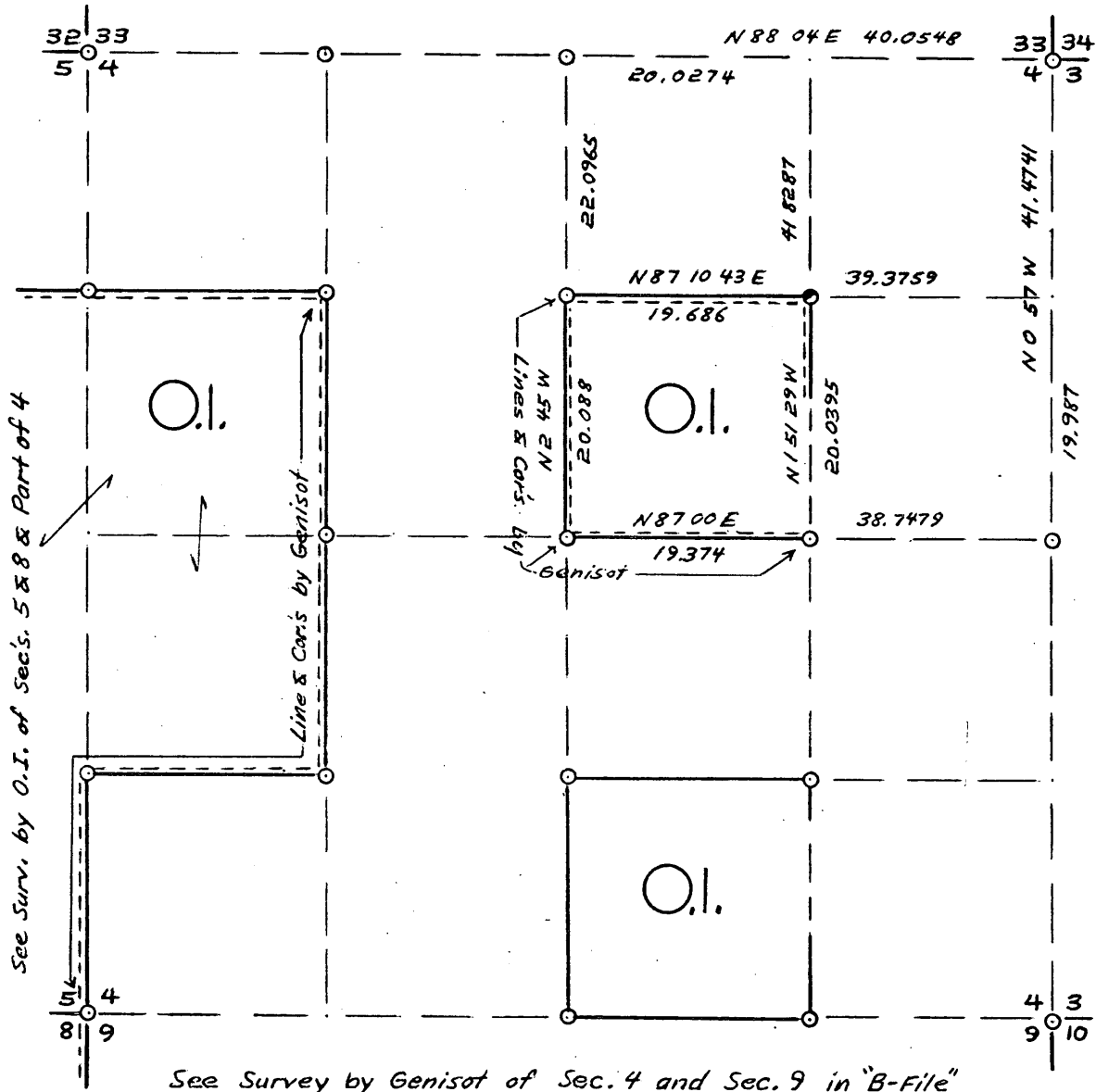
Org. Surv.  
County

LOCAL CONTACTS \_\_\_\_\_

REMARKS \_\_\_\_\_

208

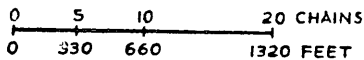
# SEC. 4, T.37 N., R.7 E., ONEIDA COUNTY, WIS.



COR. BT. CODE  
 A B C D E  
 F G H I J  
 K L M N O  
 P Q R S T  
 U V W X Y

1 - 6" Bal. S49W 23.2'  
 11" " S22E 25.9'

SCALE:



LEGEND: CORNERS & LINES

- IRON PIPE OR CAP      ——— BLAZED - PAINTED
- ⊕ CONCRETE              ——— BLAZED
- ⊕ POST                    ——— APPR. - PAINTED
- △ STAKE                 - - - - - RANDOM
- + SPIKE                  x x x FENCE
- ⊙ Set this Surv.

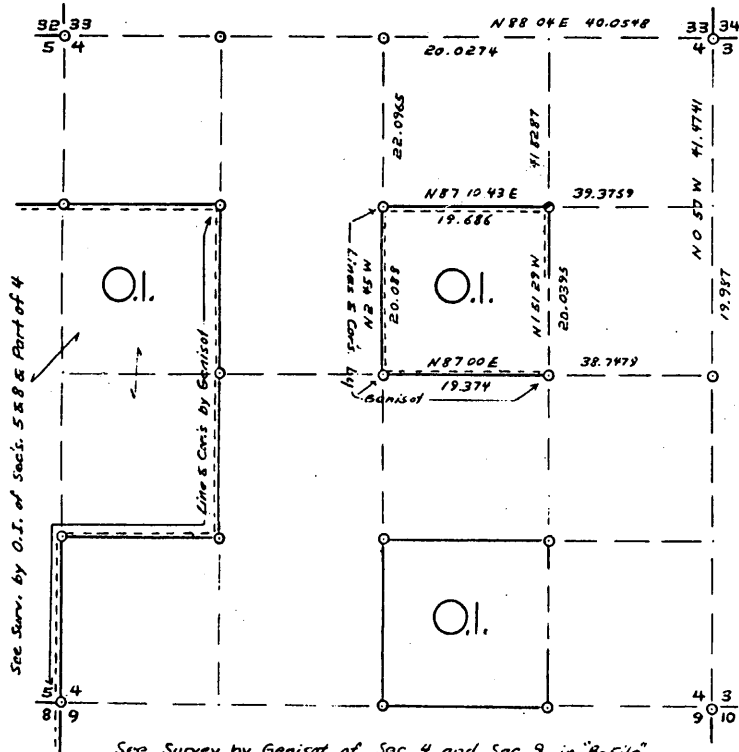
**OWENS-ILLINOIS**  
 TOMAHAWK WISCONSIN  
 FOREST PRODUCTS DIVISION

*O.I. Boundary Survey*

DRAWN BY *W. H. Stuth*

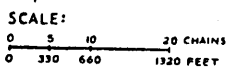
DATE *6/27/83*

SEC. 4, T.37 N., R. 7 E.,  
ONEIDA COUNTY, WIS.



See Survey by Genisot of Sec. 4 and Sec. 9 in "B-File"

- COR. BT. CODE  
 A B C D E 1 - 6" Bol. S49W 23.2'  
 F G H I J 11" - S22E 25.9'  
 K L M N O  
 P Q R S T  
 U V W X Y



- LEGEND: CORNERS & LINES  
 ○ IRON PIPE OR CAP      ——— BLAZED - PAINTED  
 ⊙ CONCRETE              ——— BLAZED  
 † POST                    ——— APPR. PAINTED  
 △ STAKE                 - - - - - RANDOM  
 † SPIKE                  ····· FENCE  
 ⊙ Set this Surv.

OWENS-ILLINOIS  
 TOMAHAWK (I) WISCONSIN  
 FOREST PRODUCTS DIVISION  
 O.I. Boundary Survey  
 DRAWN BY W. H. Smith  
 DATE 6/27/83

B FILE

STATEMENT Transit & Chain Surv. using corners  
found

RECORDS EXAMINED \_\_\_\_\_ DWG. NO. \_\_\_\_\_  
Org. Surv.  
County  
Genisot Eng.

LOCAL CONTACTS \_\_\_\_\_

REMARKS \_\_\_\_\_

Prepared By W. H. Smith 3/10/87

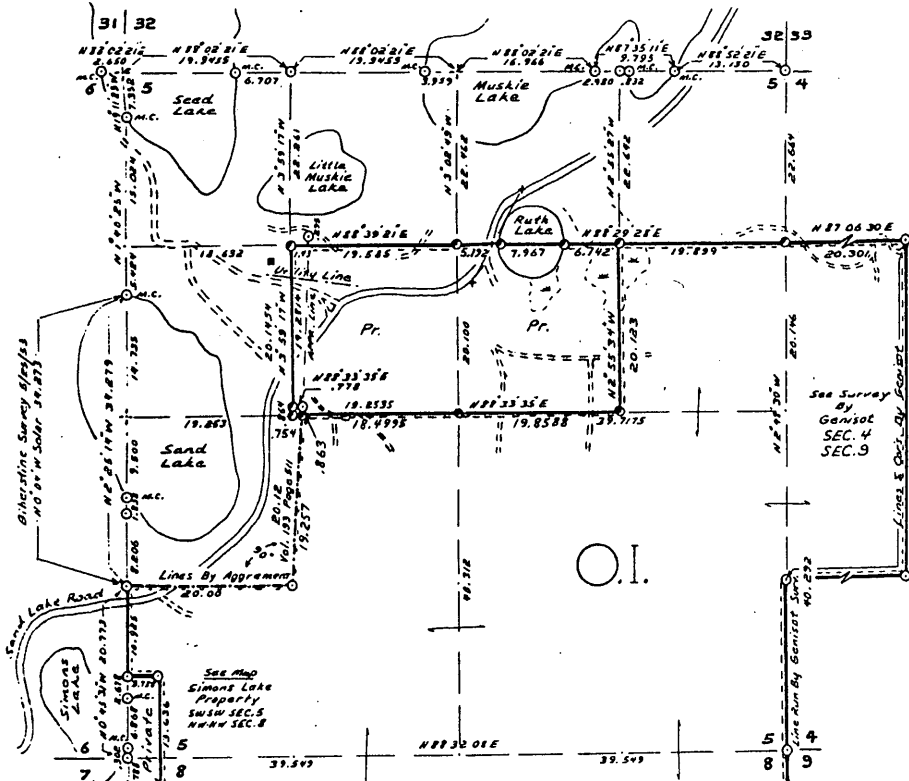
012

# SEC. 5, T.37N., R.7E.,


ONEIDA COUNTY, WIS.

B FILE

STATEMENT Transit & Chain Surv. using corners & evidence found.



- See Map  
Simons Lake  
Properly  
SWSW SEC. 8  
N40W SEC. 8
- Boarings Not Salar
- |  |  |   |
|--|--|---|
| M-9" R.P. N71W 14.5'<br>8" Oak S10W 11.8'  | N- No Bt's.<br>Available                   | Agreement Cor.<br>E. of CW 1/16<br>9" Oak S10W 12.1'<br>10" " S71W 5.0' |
| L-8" R.Oak N15E 32'<br>10" - N74E 22.8'    | J-11" R.Oak N60W 16.2'<br>8" - S7E 27.7'   | Agreement Corners<br>P-9" R.Oak S81E 9.7'<br>5" - N36E 4.8'             |
| G-11" R.Oak N15E 20.4'<br>10" - S81E 19.6' | Ruth Lake M.C.'s                           | Q-8" R.Oak N78W 6.2'<br>7" - S0" 16.3'                                  |
| H-10" R.P. N10W 18'<br>6" - S26W 12.2'     | W-11" Tam. S50W 12.8'<br>8" - N64W 14.3'   | L-7" R.Oak N67E 12.8'<br>11" - N12W 5.7'                                |
| I-6" B.S. N76W 34.8'<br>5" - S44W 15.4'    | E-10" Tam. N88W 7.1'<br>6" M.P. S54E 23.4' |   |



SCALE:  
0 5 10 20 CHAINS  
0 330 660 1320 FEET  
See Survey by State of Wisconsin of North Line

- LEGEND: CORNERS & LINES
- |                    |                    |
|--------------------|--------------------|
| ○ IRON PIPE OR CAP | — BLAZED - PAINTED |
| ⊙ CONCRETE         | — BLAZED           |
| ⊕ POST             | — APPR - PAINTED   |
| △ STAKE            | --- RANDOM         |
| + SPIKE            | --- FENCE          |
| ○ SET THIS SURV.   |                    |

**OWENS-ILLINOIS**  
TOMAHAWK WISCONSIN  
FOREST PRODUCTS DIVISION

Survey of Sec. 5 for Owens-Illinois Boundaries  
DRAWN BY W. H. STUTH  
DATE 8/6/1990

RECORDS EXAMINED \_\_\_\_\_ DWG. NO. \_\_\_\_\_

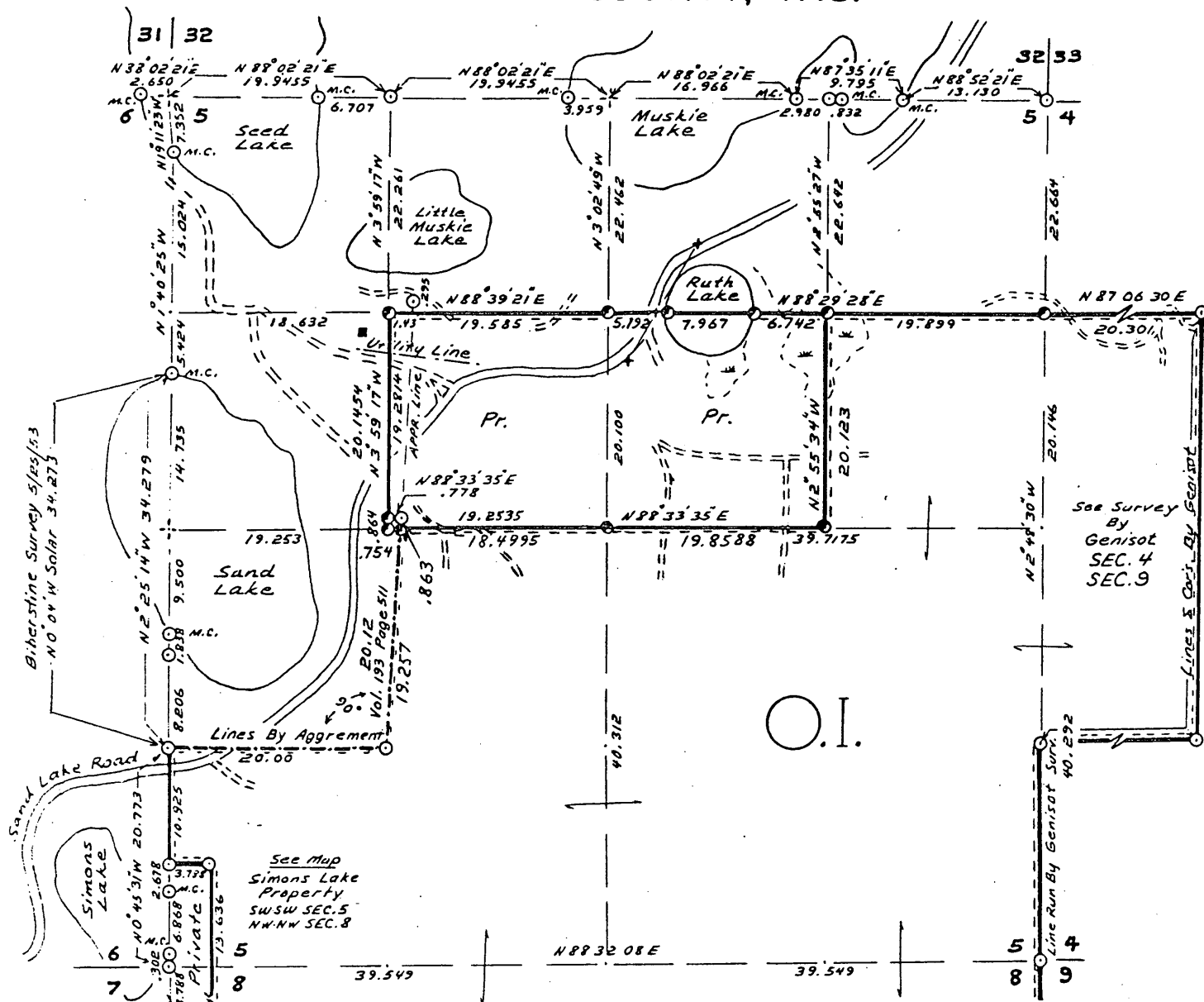
Org. Surv.  
County  
Genisot  
Biberstina Surv.  
Northwoods Surveyors

LOCAL CONTACTS \_\_\_\_\_

REMARKS Surv. N. line NESW-NWSE & W. line SENE 3/11/88

Revision  
Prepared By Wm. H. Stuth 9/20/88

# SEC. 5, T.37N., R.7E., ONEIDA COUNTY, WIS.



- |   |  |   |
|---|--|---|
| M- 9" R.P. N71W 14.5'<br>8" Oak S10W 11.8'  | N- No Bt's.<br>Available   | Agreement Cor.<br>E. of CW 1/16<br>9" Oak S10W 12.1'<br>10" " S71W 5.0' |
| L- 8" R.Oak N15E 32'<br>10" " N74E 22.2'    | J- 11" R.Oak N60W 16.2'<br>8" " S7E 29.7'                            | Agreement Corners<br>P- 9" R.Oak S81E 9.7'<br>9" " N36E 4.8'            |
| G- 11" R.Oak N25E 20.4'<br>10" " S81E 19.6' | <u>Ruth Lake M.C.'s</u><br>W- 11" Tam. S50W 12.8'<br>8" " N64W 14.3' | Q- 8" R.Oak N78W 6.2'<br>7" " S0" 16.3'                                 |
| H- 10" R.P. N10W 18'<br>6" " S26W 12.2'     | E- 10" Tam. N88W 7.1'<br>6" Mpl. S54E 23.4'                          | L- 7" R.Oak N67E 12.8'<br>11" " N12W 5.7'                               |
| I- 6" B.S. N76W 34.8'<br>5" " S44W 45.4'    |  |   |

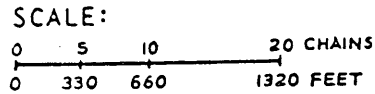
COR. BT. CODE

A	B	C	D	E
F	G	H	I	J
K	L	M	N	O
P	Q	R	S	T
U	V	W	X	Y

Bearings Not Solar



*William H. Stuth*  
Land Surveyor



See Survey by State of Wisconsin of North Line

- LEGEND: CORNERS & LINES
- |                    |                     |
|--------------------|---------------------|
| ○ IRON PIPE OR CAP | == BLAZED - PAINTED |
| ⊙ CONCRETE         | — BLAZED            |
| ⊕ POST             | == APPR. - PAINTED  |
| △ STAKE            | --- RANDOM          |
| + SPIKE            | xxx FENCE           |
| ○ SET THIS SURV.   |                     |

**OWENS-ILLINOIS**  
TOMAHAWK WISCONSIN  
FOREST PRODUCTS DIVISION

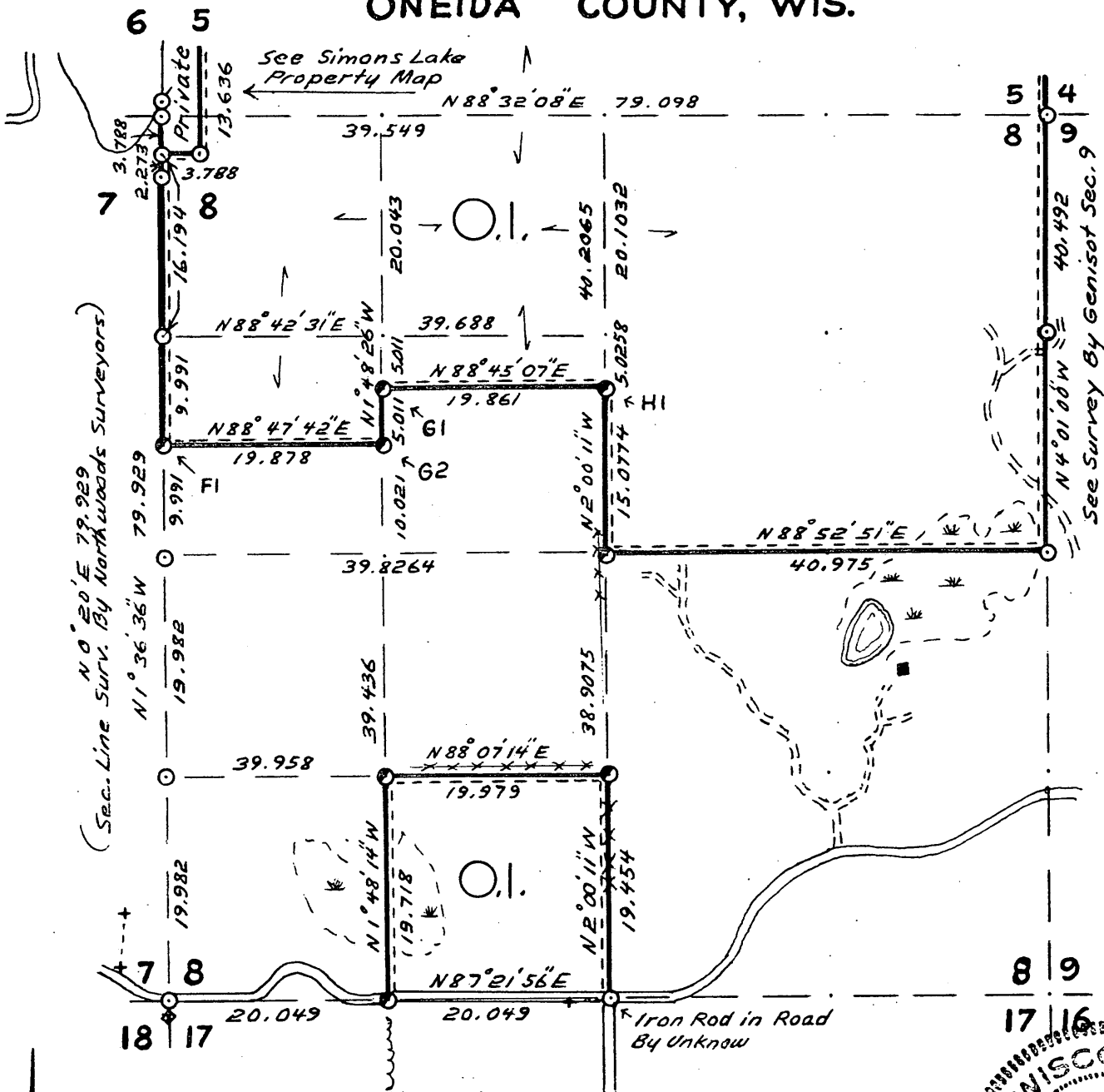
---

Survey of Sec. 5 for Owens-Illinois Boundaries

DRAWN BY W. H. STUTH	
DATE 8/6/1980	

# SEC. 8, T.37N., R.7E.,

ONEIDA COUNTY, WIS.



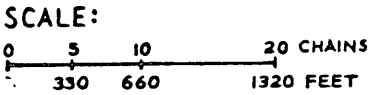
(Sec. Line Surv. By Northwoods Surveyors)  
 N 0° 20' E 79.929  
 N 1° 36' 36" W 79.929  
 N 1° 36' 36" W 19.982  
 N 1° 36' 36" W 19.982  
 N 1° 36' 36" W 19.982

See Survey By Genisot Sec. 9

COR. BT. CODE	DESCRIPTION
A	16" Oak N84E 0.3'
B	8" " N5E 9.7'
C	8" Oak N42W 13'
D	9" " S8W 6'
E	9" Oak S10W 8'
F	12" N54E 25.4'
G	10" Oak S31E 27.5'
H	10" Mpl. N72W 12.2'

M	12" Oak N2E 16.7'
	10" " S84E 9.2'
Q	12" B. Spr. S6W 36.1'
	9" Mpl. N34W 46.1'
R	8" Oak N69W 33.3'
	12" " S7W 20.8'
V	8" Mpl. S77E 5.2'
	14" Oak N8E 45.0'
W	6" R.P. N22E 12.8'
	7" Bism. N32W 28.5'

Bearings Not Solar



- LEGEND: CORNERS & LINES**
- IRON PIPE OR CAP
  - ⊗ CONCRETE
  - ⊕ POST
  - △ STAKE
  - + SPIKE
  - Cor's. Set this Surv.
  - == BLAZED - PAINTED
  - BLAZED
  - == APPR. - PAINTED
  - RANDOM
  - xxx FENCE



*William H. Stuth*  
 Land Surveyor

<b>OWENS-ILLINOIS</b> TOMAHAWK  WISCONSIN FOREST PRODUCTS DIVISION	
Survey of Sec. 8 for Owens-Illinois Boundaries	
DRAWN BY <i>W.H. Stuth</i>	
DATE 8/7/1980	

# SEC. 8, T.37 N., R. 7 E.,

ONEIDA COUNTY, WIS.

B FILE

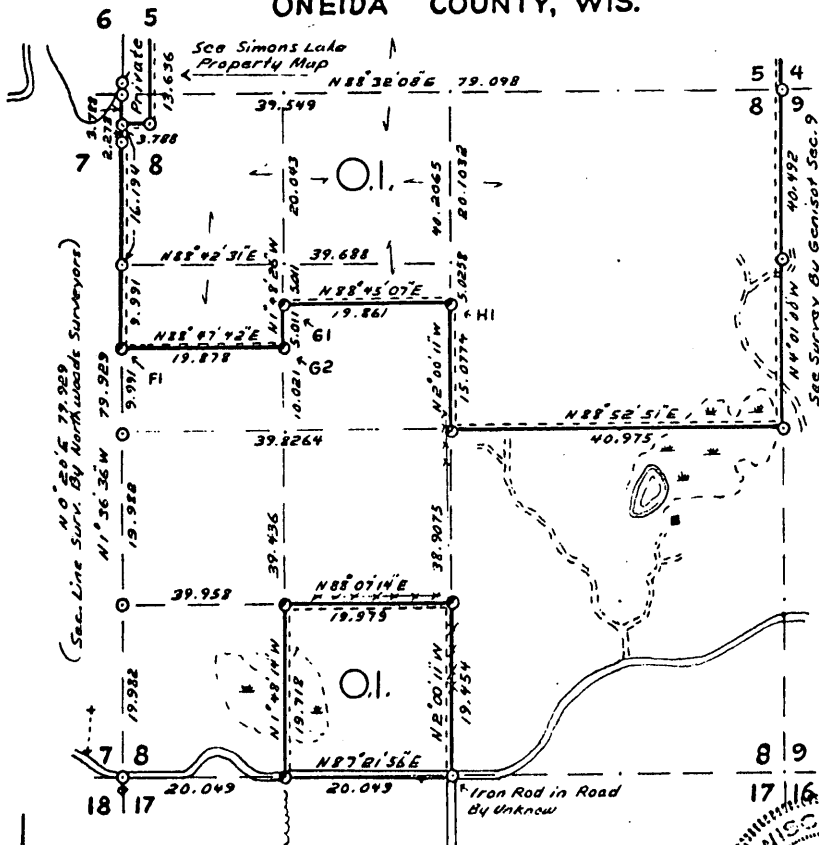
STATEMENT Transit & Chain Surv. using corners & evidence found

RECORDS EXAMINED \_\_\_\_\_ DWG. NO. \_\_\_\_\_

Org. Surv.  
County  
Northwoods Surveyors  
Genisot Eng.

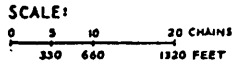
LOCAL CONTACTS \_\_\_\_\_

REMARKS \_\_\_\_\_




- |               |                       |                         |
|---------------|-----------------------|-------------------------|
| COR. BT. CODE | F1 1/2" Oak N89E 0.3' | M-12" Oak N2E 18.7'     |
|               | 8" " N36 9.7'         | 10" " S89E 9.2'         |
|               | 81 8" Oak N26W 12.1'  | Q-12" B. Spr. S4W 58.1' |
|               | 9" " S31W 6'          | 9" Spr. N31W 46.1'      |
|               | 62 9" Oak S10W 8'     | R-8" Oak N59W 33.3'     |
|               | 12" " N51E 25.4'      | 12" " S71W 20.8'        |
|               | H1 10" Oak S31E 27.5' | V-8" Oak S77E 5.8'      |
|               | 10" Spr. N26W 12.2'   | 14" Oak N8E 45.0'       |
|               |                       | W-6" R.P. N22E 12.8'    |
|               |                       | 7" Dis. N52W 28.5'      |

Bearings Not Solar



- LEGEND: CORNERS & LINES
- |                         |                    |
|-------------------------|--------------------|
| ○ IRON PIPE OR CAP      | — BLAZED - PAINTED |
| ⊙ CONCRETE              | — BLAZED           |
| ● POST                  | — APPR. - PAINTED  |
| ▲ STAKE                 | --- RANDOM         |
| † SPIKE                 | --- FENCE          |
| ○ Cor's. Set this Surv. |                    |



**OWENS-ILLINOIS**  
TOWANAWE WISCONSIN  
FOREST PRODUCTS DIVISION

Survey of Sec. 8 for Owens-Illinois Boundaries

DRAWN BY W. H. Stuth

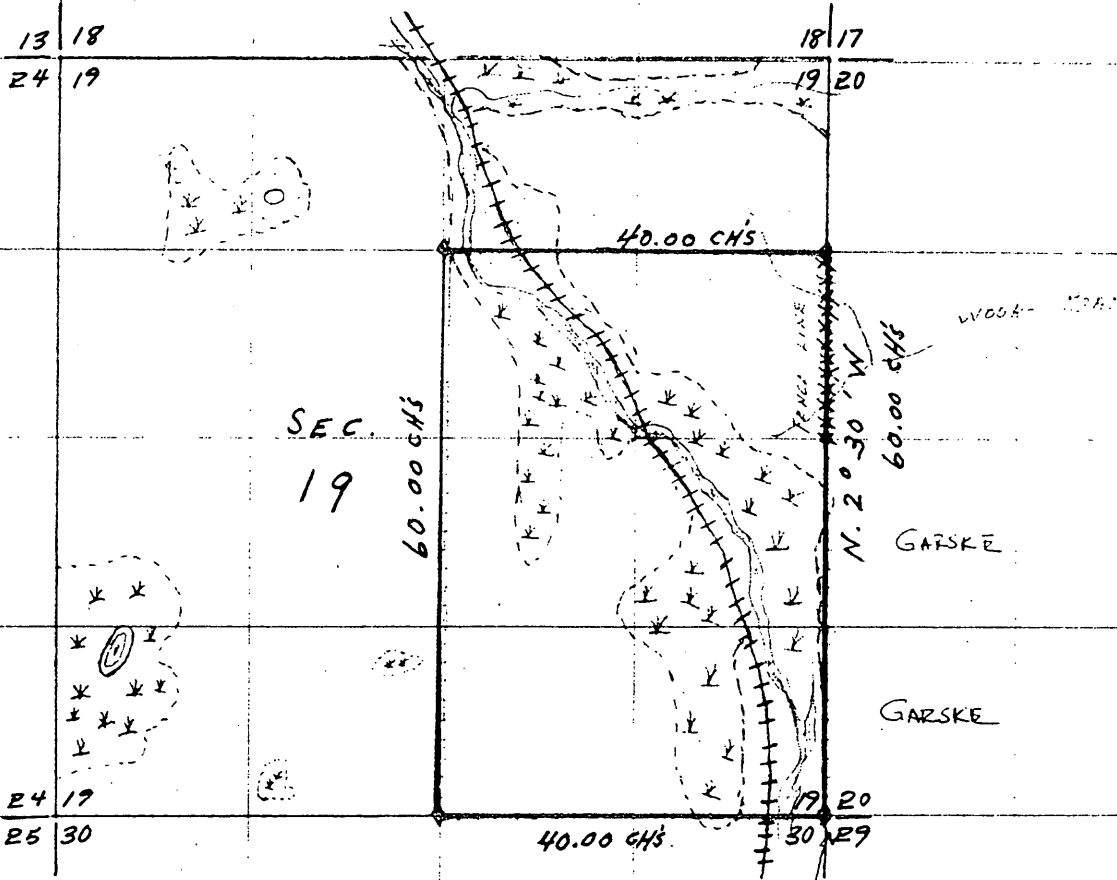
DATE 8/7/1980

Prepared By W. H. Stuth, 3/10/87

# ONEIDA COUNTY

## SEC. 19- T-37-R7E

NY  
 WILLIAM STOTH  
 KEN VOY?  
 APRIL 1958



- KEY -

BLUE - CUT LINE  
 PKD - BLAZED OR PAINTED

= NOTE =

1/2 OF SOUTH SEC LINE FROM 1/4 TO S.E. SEC. CORNER HAS TWO (2) BLAZED AND PAINTED LINES. THE NORTH LINE IS CORRECT.

NOTE. THIS IS AN OLD FENCE CORNER - SCRIBED

USED AS STARTING POINT FOR SURVEY OF EAST LINE.

WOSC

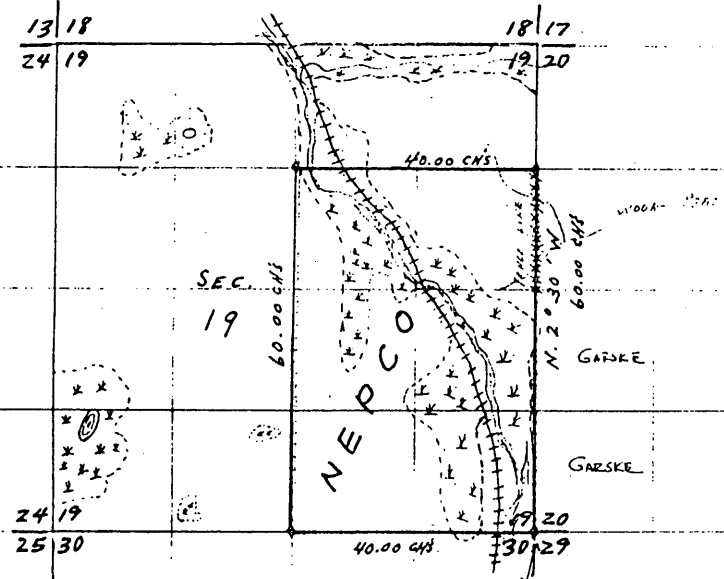


ONEIDA COUNTY  
SEC. 19- T-37-R7E

SECTION 19  
T-37-R7E  
APRIL 1928

B FILE

STATEMENT Compass & Chain Surv. using fence  
corners found



-KEY-  
BLUE - CHAIN  
RED - BARRER OR FENCE

NOTE: THIS IS AN OLD  
FENCE CORNER - SCRIBED  
USED AS STARTING  
POINT FOR SURVEY  
OF EAST LINE.  
WOSC

=NOTE=  
1/2 OF SOUTH SEC LINE FROM 1/4 TO S.E. SEC. CORNER  
HAS TWO (2) BARRER AND PAINTED LINES. THE  
NORTH LINE IS CORRECT.

RECORDS EXAMINED \_\_\_\_\_ DWG. NO. \_\_\_\_\_

County

LOCAL CONTACTS \_\_\_\_\_

REMARKS \_\_\_\_\_

Prepared By W.H. Stath 2/14/89

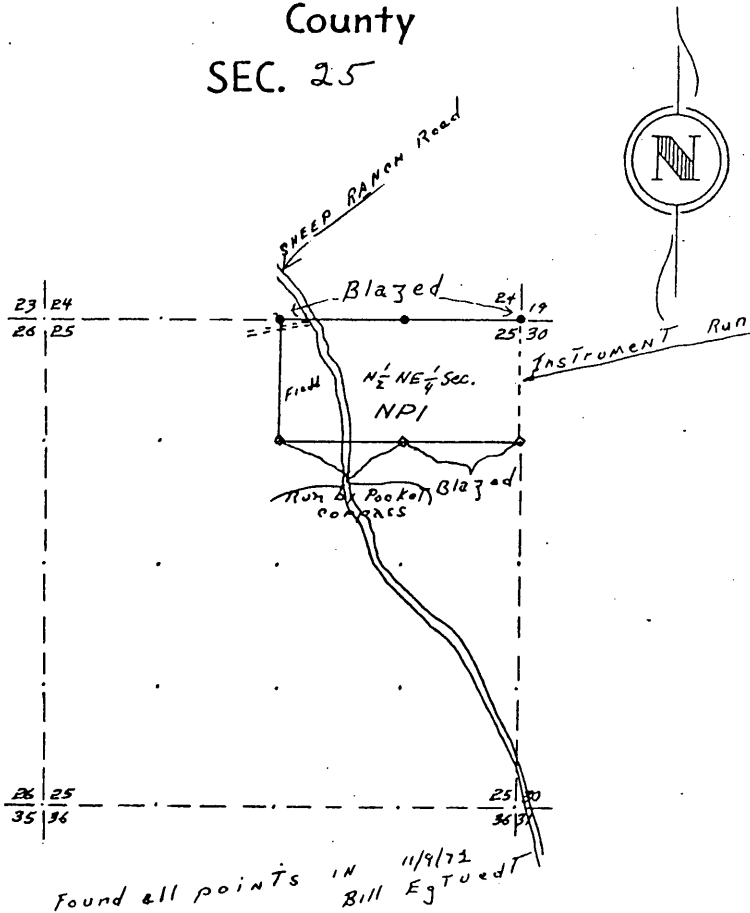
210



T. 37 N R. 7 E

County

SEC. 25



**LEGEND**

- Iron Pipe or Brass Cap
- ◆ Scribed Post
- ◇ Wood Stake
- ⊕ Hub
- x Location Tag
- Instrument lines run
- ===== Instrument lines run - Painted-Blazed
- Pocket Compass lines run - Painted

Job Completed \_\_\_\_\_ Map By \_\_\_\_\_

1333F

B FILE

STATEMENT No Info. on who did Surv. Used corners and lines found

RECORDS EXAMINED \_\_\_\_\_ DWG. NO. \_\_\_\_\_  
Not Known

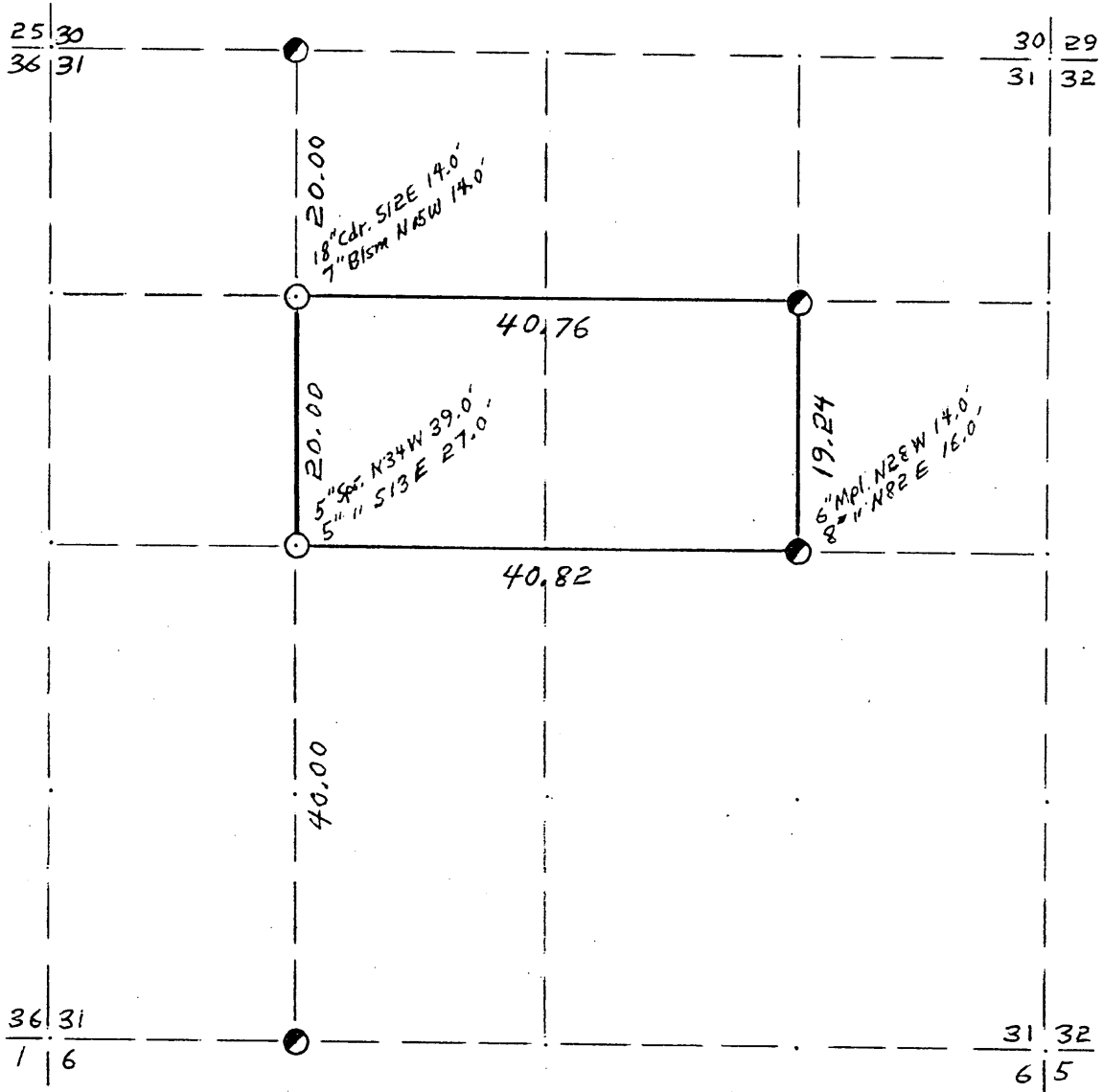
LOCAL CONTACTS \_\_\_\_\_

REMARKS \_\_\_\_\_

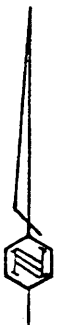
812

Prepared By W.H. Stath, 2/14/89

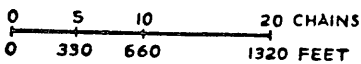
# SEC. 31, T.37 N., R.7 E., ONEIDA COUNTY, WIS.



COR. BT. CODE  
 A-B-C-D-E  
 F-G-H-I-J  
 K-L-M-N-O  
 P-Q-R-S-T  
 U-V-W-X-Y



SCALE:



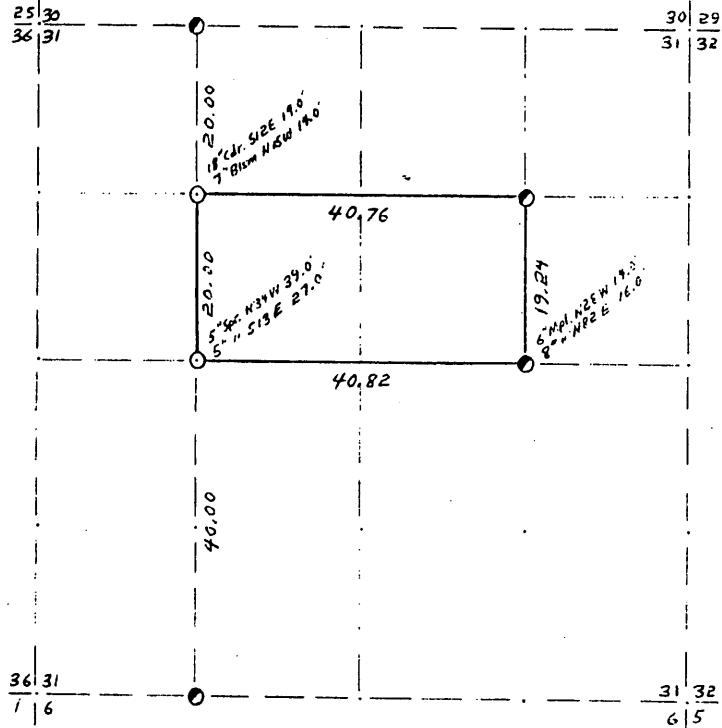
LEGEND: CORNERS & LINES

- |                    |                      |
|--------------------|----------------------|
| ○ IRON PIPE OR CAP | —=— BLAZED · PAINTED |
| ⊗ CONCRETE         | — BLAZED             |
| ⊕ POST             | —=— APPR. · PAINTED  |
| △ STAKE            | --- RANDOM           |
| + SPIKE            | xxx FENCE            |
| ● BY OTHERS        |                      |

*Surveyed-1970*

<b>OWENS-ILLINOIS</b> TOMAHAWK (®) WISCONSIN FOREST PRODUCTS DIVISION	
<i>Ownership Boundary Survey</i>	
DRAWN BY <i>W.H. Stuth</i>	
DATE <i>8/21/86</i>	

SEC. 31, T. 37 N., R. 7 E.,  
ONEIDA COUNTY, WIS.



- COR. BT. CODE  
A-B-C-D-E  
F-G-H-I-J  
K-L-M-N-O  
P-Q-R-S-T  
U-V-W-X-Y

SCALE:  
0 5 10 20 CHAINS  
0 330 660 1320 FEET

- LEGEND: CORNERS & LINES  
 ○ IRON PIPE OR CAP    --- BLAZED - PAINTED  
 ⊙ CONCRETE            --- BLAZED  
 ⊙ POST                 --- APPR. - PAINTED  
 △ STAKE               --- RANDOM  
 + SPIKE  
 ⊙ BY OTHERS         --- FENCE

Surveyed - 1970

<b>OWENS-ILLINOIS</b> YONAHAWA (I) WISCONSIN FOREST PRODUCTS DIVISION	
Ownership Boundary Survey	
DRAWN BY <u>W.H. Stutz</u>	
DATE <u>8/21/86</u>	

Prepared By W.H. Stutz 3/10/87

B FILE

STATEMENT Transit & Chain Surv. using corners  
found

RECORDS EXAMINED \_\_\_\_\_ DWG. NO. \_\_\_\_\_

Org. Surv.  
County,

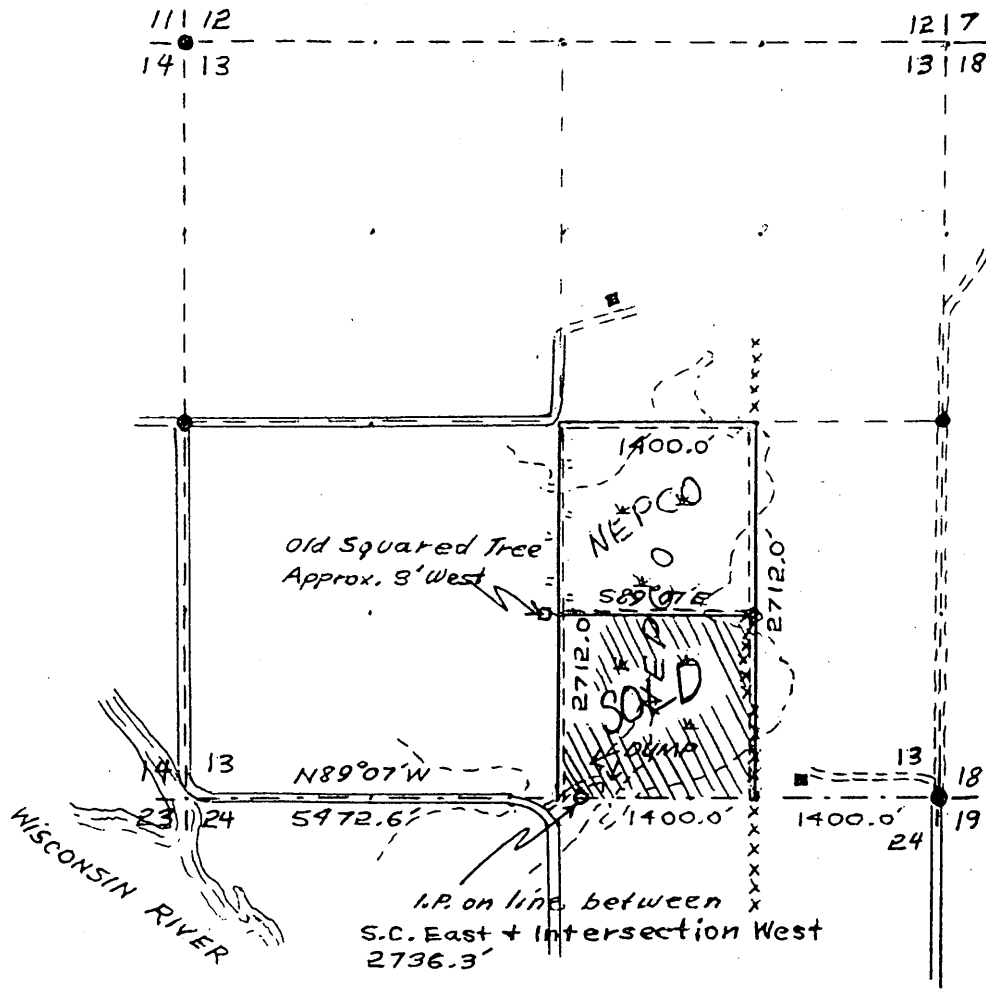
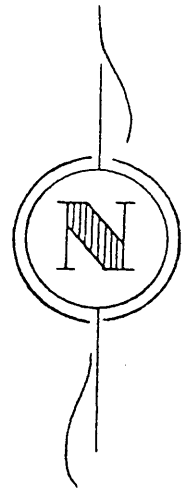
LOCAL CONTACTS \_\_\_\_\_

REMARKS \_\_\_\_\_

# T. 37 N R. 8 E

## Oneida County

### SEC. 13



### LEGEND

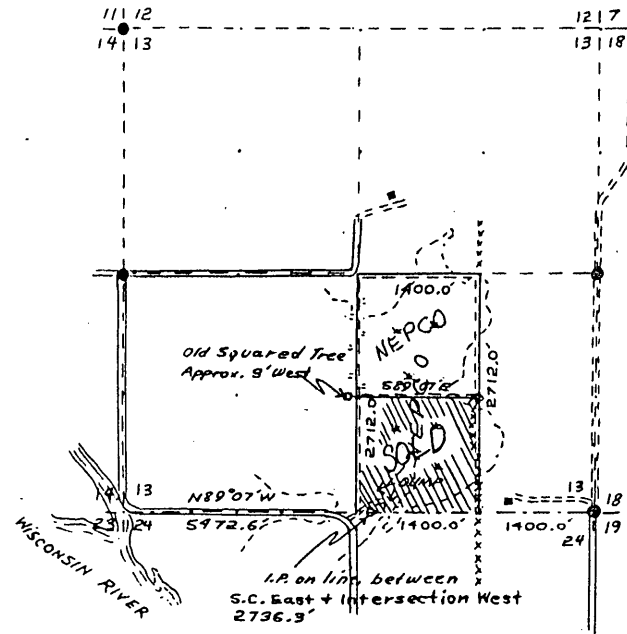
- |   |                        |           |                                       |
|---|------------------------|-----------|---------------------------------------|
| ● | Iron Pipe or Brass Cap | -----     | Instrument lines run                  |
| ◆ | Scribed Post           | —————     | Instrument lines run - Painted-Blazed |
| ◇ | Wood Stake             | - - - - - | Pocket Compass lines run - Painted    |
| ⊕ | Hub                    |           |                                       |
| x | Location Tag           |           |                                       |
| = | Old Blazes             |           |                                       |

Survey By NEPCO  
 Job Completed Dec. 1964 Map By Wm H. Stutty

T. 37 N R. 8 E

Oneida County

SEC. 13



LEGEND

- Iron Pipe or Brass Cap
- ◆ Scribed Post
- ◇ Wood Stake
- ⊕ Hub
- x Location Tag
- = Old Blazes
- Instrument lines run
- Instrument lines run - Painted-Blazed
- - - - - Pocket Compass lines run - Painted

Survey By NEPCO  
Job Completed Dec. 1964 Map By Wm H. Stuth

B FILE

STATEMENT Transit & Chain S. Sec. line only. Compass & Chained remainder using corners & fence lines found.

RECORDS EXAMINED \_\_\_\_\_ DWG. NO. \_\_\_\_\_

County

LOCAL CONTACTS \_\_\_\_\_

REMARKS \_\_\_\_\_

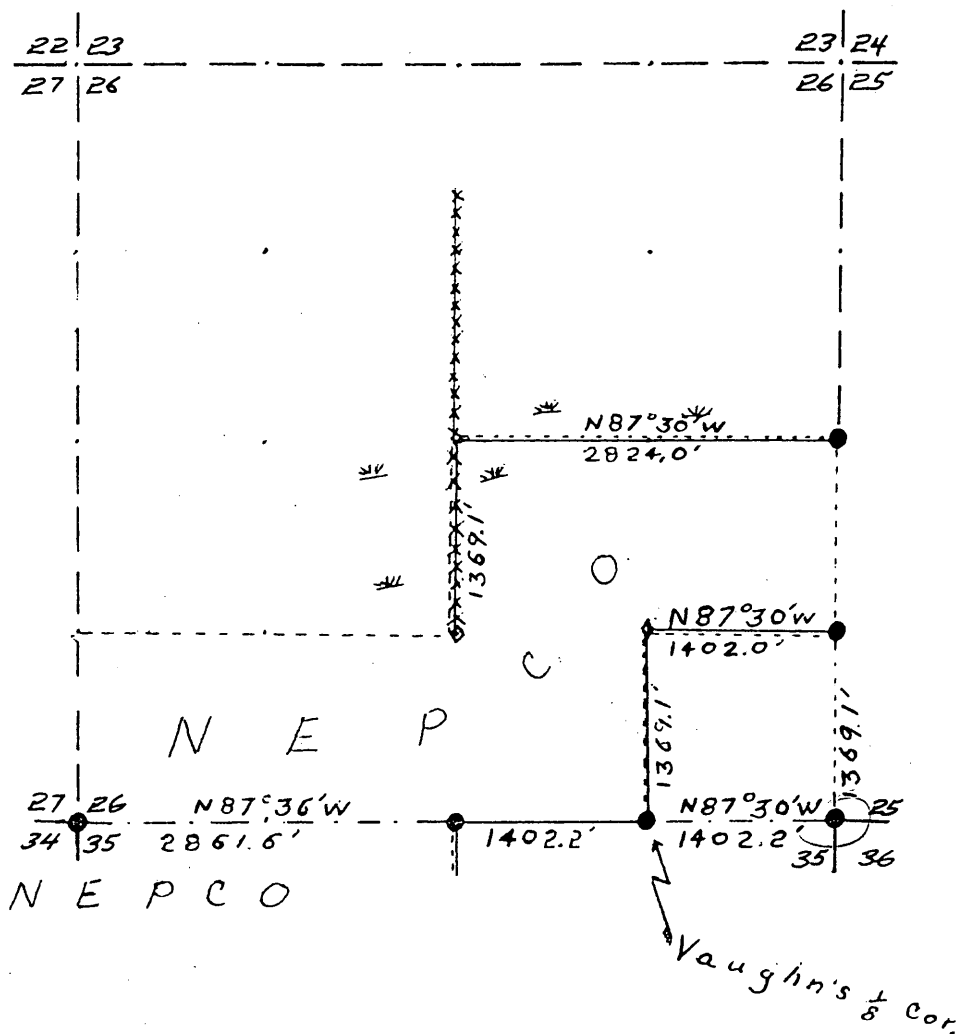
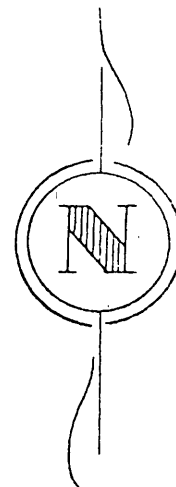
Prepared By W.H. Stuth, 2/14/89

282

# T. 37 N R. 9 E

Oneida County

SEC. 26



## LEGEND

Mag. Readings - Decl. 2°E

- |   |                        |      |                                       |
|---|------------------------|------|---------------------------------------|
| ● | Iron Pipe or Brass Cap | ---- | Instrument lines run                  |
| ◆ | Scribed Post           | —    | Instrument lines run - Painted-Blazed |
| ◇ | Wood Stake             | ---  | Pocket Compass lines run - Painted    |
| ⊕ | Hub                    |      |                                       |
| x | Location Tag           |      |                                       |

Survey By NEPCO

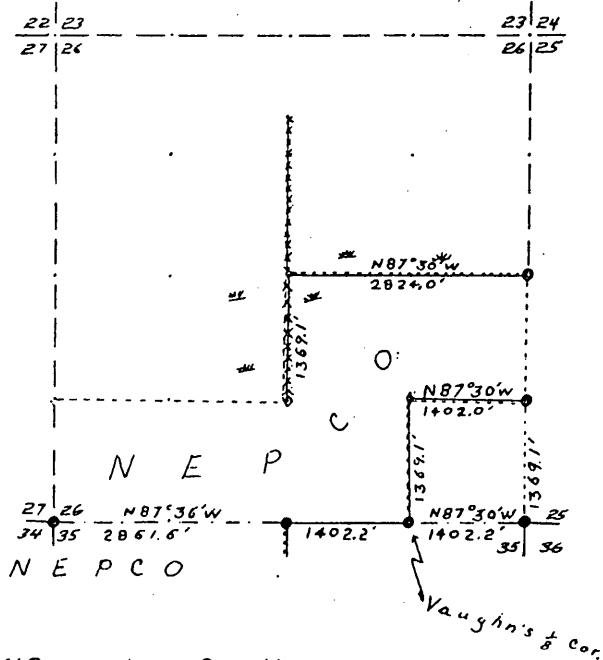
Job Completed 12/6/65 Map By Bill Egtvedt & W<sup>rd</sup> Stuth



T.37N R.9E

Oneida County

SEC. 26



**LEGEND**

Mag. Readings - Decl. 2°E

- Iron Pipe or Brass Cap
- ◆ Scribed Post
- ◇ Wood Stake
- ⊕ Hub
- x Location Tag
- Instrument lines run
- Instrument lines run - Painted-Blazed
- Pocket Compass lines run - Painted

Survey By NEPCO

Job Completed 12/6/65 Map By Bill Egotradt & W<sup>th</sup> Stuth

B FILE

STATEMENT Compass & Chain Surv. using corners  
& fence line found

RECORDS EXAMINED \_\_\_\_\_ DWG. NO. \_\_\_\_\_

County

LOCAL CONTACTS \_\_\_\_\_

REMARKS \_\_\_\_\_

782

Prepared By W.H. Stuth, 2/14/89