

Michael J. Romportl  
County Cartographer  
Oneida County

Mike:

These are the maps you requested of the Nekoosa Papers Inc. land use surveys in Oneida County. Short of encouraging the use of this information for any purpose, the following is offered only to assist you in the examination of this information.


- a. Some sections have two or more maps with different information on each.
- b. Pipe or cap corners shown on NEPCO maps were either found, or set by transit surveys and are believed to be good. Some posts may be good also, but unless explained as such they are approximate.
- c. No bearings are shown on maps of transit surveys that used only needle bearings and no angle measurements for bearing control.
- d. If you need any answers Call 356-3642 and ask Bill

Good luck with your paneling project, and we hope this info. will help.

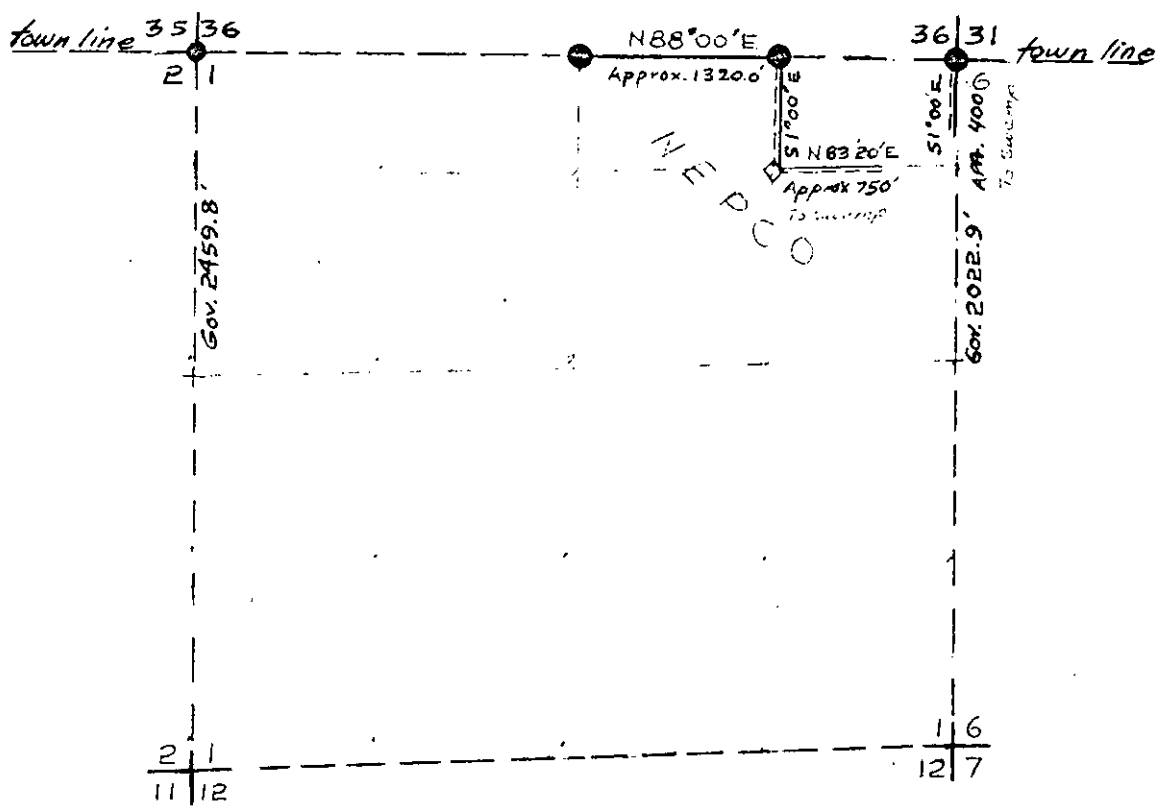
Bill Stutz

T38 N R4 E  
 Oneida County  
 SEC. 1

Survey By NEPCO  
 Job Completed  
 1 / 10 / 62



Fractional Section

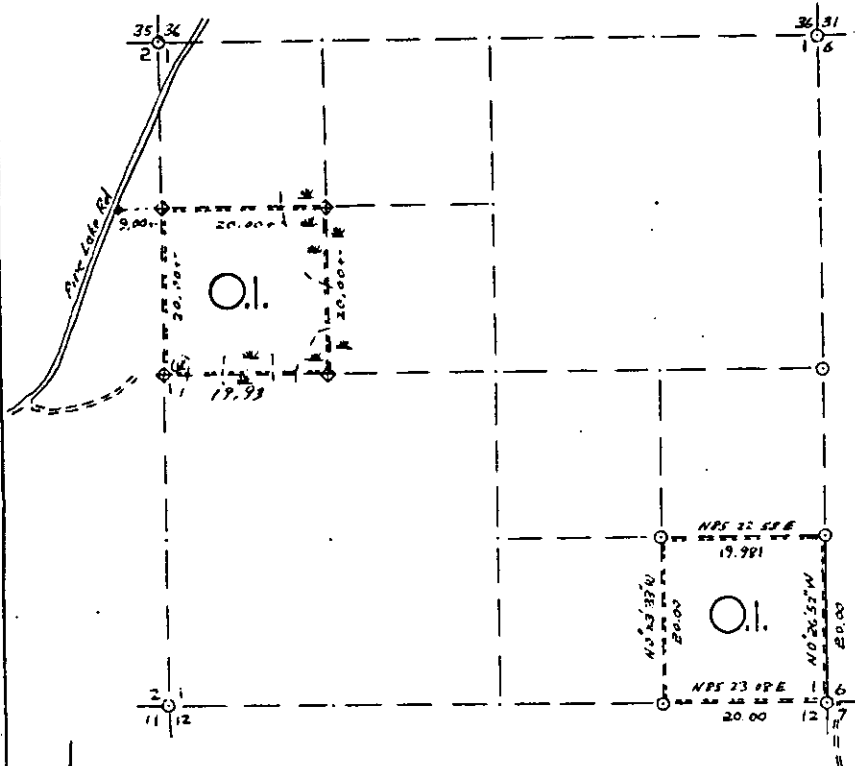


LEGEND

- Iron Pipe - Brass Cap
- ◆ Scribed Wood Post
- ◇ Wood Stake
- ⊕ Hub
- x location Pocket Tag
- Instrument run
- Instrument run Painted
- ==== Pocket Compass run Painted

Map By Wm. H. Smith

SEC. 1, T.38 N., R.4 E.,  
ONEIDA COUNTY, WIS.



COR. BY CODE  
A-B-C-D-E  
F-G-H-I-J  
K-L-M-N-O  
P-Q-R-S-T  
U-V-W-X-Y

SW-NW, NW used Stakes & blazed lines Established  
by NEPCO.

SE-SE, Established by NEPCO based on joint effort between  
O.I. & NEPCO.

SCALE:  
0 5 10 20 CHAINS  
0 330 660 1320 FEET

LEGEND: CORNERS & LINES

○ IRON PIPE OR CAP	--- BLAZED - PAINTED
⊙ CONCRETE	--- BLAZED
⊕ POST	--- APPR. PAINTED
△ STAKE	--- RANDOM
+ SPIKE	--- FENCE

OWENS-ILLINOIS  
FOREMAN'S OFFICE  
FOREST PRODUCTS DIVISION

Approximate Boundary Surveys

DRAWN BY W. H. Stubb

DATE 11/18/83

B FILE

STATEMENT Compass & Chain Surveys using  
corners found

RECORDS EXAMINED \_\_\_\_\_ DWG. NO. \_\_\_\_\_

Orig. Surv.

County

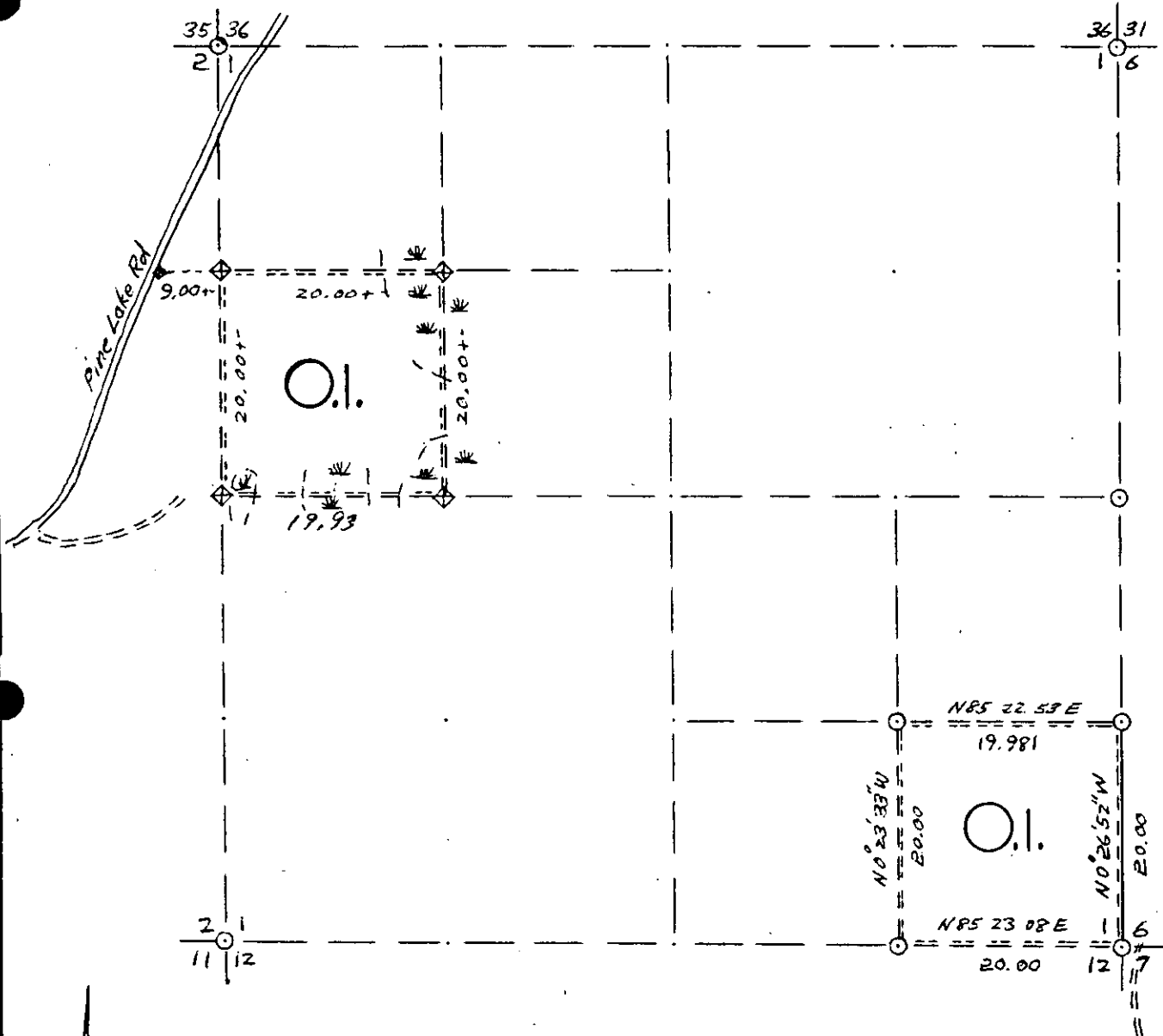
Nekoosa Paper

LOCAL CONTACTS \_\_\_\_\_

REMARKS \_\_\_\_\_

Prepared By W. H. Stubb 3/10/87

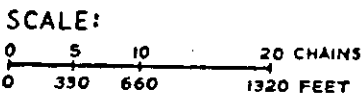
# SEC. 1, T.38 N., R.4 E., ONEIDA COUNTY, WIS.



SW-NW, We used Stakes & blaged lines Established by NEPCO.

SE-SE, Established by NEPCO based on joint effort between O.I. & NEPCO.

COR. BT. CODE										
A	B	C	D	E	F	G	H	I	J	K
L	M	N	O	P	Q	R	S	T	U	V
W	X	Y								



**LEGEND: CORNERS & LINES**

○ IRON PIPE OR CAP	--- BLAZED - PAINTED
⊙ CONCRETE	— BLAZED
⊕ POST	≈≈≈ APPR. PAINTED
△ STAKE	- - - RANDOM
+ SPIKE	x x x FENCE

**OWENS-ILLINOIS**  
TOMAHAWK (I) WISCONSIN  
FOREST PRODUCTS DIVISION

---


*Approximate Boundary Surveys*

DRAWN BY *W. H. Stuth*

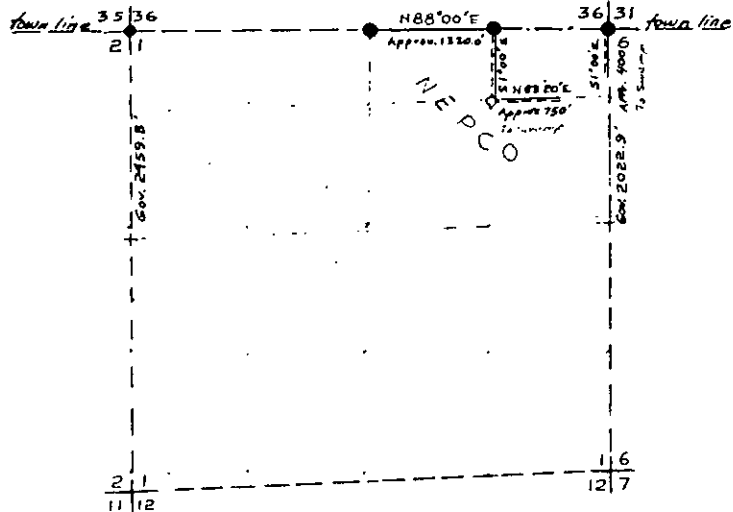
DATE *11/18/83*

T38N R4E  
Oneida County  
SEC. 1

Survey By NEPCO  
Job Completed  
1 / 10 / 62



Fractional Section



LEGEND

- Iron Pipe - Brass Cap
- ◆ Scribed Wood Post
- ♣ Wood Stake
- ⊙ Hub
- x location Pocket Tag
- Instrument run
- Instrument run Painted
- ==== Pocket Compass run Painted

Map By Wm. H. Stuth

B FILE

STATEMENT Compass & Chain Surv. using corners  
found

RECORDS EXAMINED \_\_\_\_\_ DWG. NO. \_\_\_\_\_

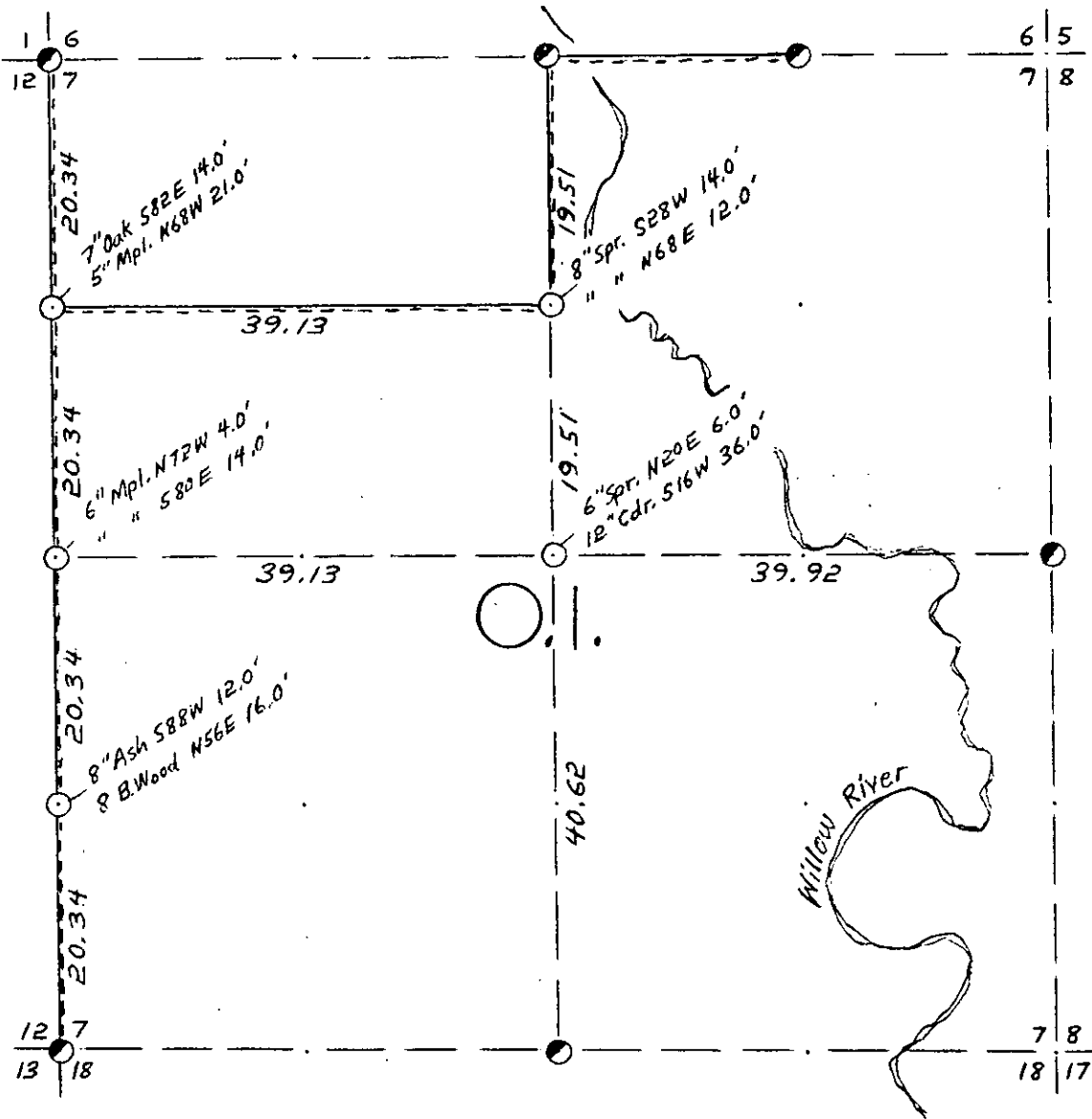
County & Org. Surv.

LOCAL CONTACTS \_\_\_\_\_

REMARKS \_\_\_\_\_

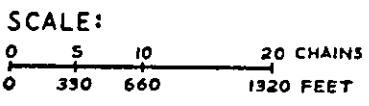
Prepared By W. H. Stuth 2/14/89

# SEC. 7, T.38 N., R. 4 E., ONEIDA COUNTY, WIS.



COR. BT. CODE

A	B	C	D	E
F	G	H	I	J
K	L	M	N	O
P	Q	R	S	T
U	V	W	X	Y

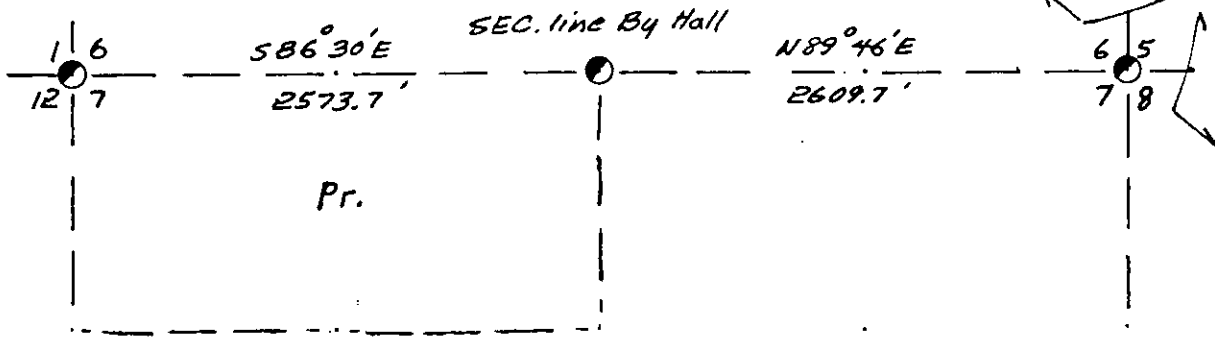


- LEGEND: CORNERS & LINES
- IRON PIPE OR CAP
  - ⊗ CONCRETE
  - ⊕ POST
  - △ STAKE
  - + SPIKE
  - BY OTHERS
  - BLAZED - PAINTED
  - BLAZED
  - == APPR. PAINTED
  - RANDOM
  - xxx FENCE

*Surveyed-1969*

<b>OWENS-ILLINOIS</b> TOMAHAWK WISCONSIN FOREST PRODUCTS DIVISION	
<i>Ownership Boundary Survey</i>	
DRAWN BY <i>W.H. Stuth</i>	
DATE <i>8/18/86</i>	

# SEC. 7, T.38 N., R. 4 E., ONEIDA COUNTY, WIS.



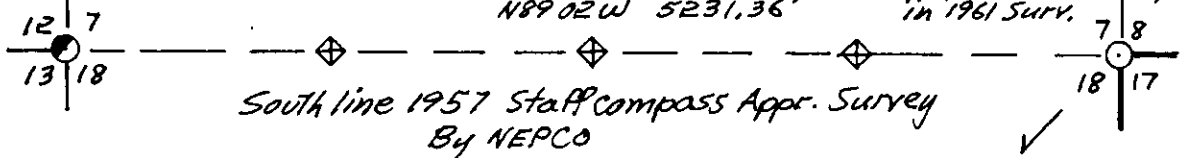
SEE 1969 Map of Sec. 7  
O.I. 5369.76' ?

N0°23'W  
5340.6'

O.I.

N0°56'W  
5282.2'

SEE Sec. 8 Map



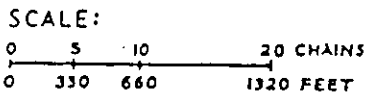
South line 1957 Staff Compass Appr. Survey  
By NEPCO

Replaced Appr. Cor.  
with proportioned Cor.  
in 1961 Surv.

N E P C O

COR. BT. CODE

A	B	C	D	E
F	G	H	I	J
K	L	M	N	O
P	Q	R	S	T
U	V	W	X	Y



LEGEND: CORNERS & LINES

○ IRON PIPE OR CAP	— BLAZED - PAINTED
⊗ CONCRETE	— BLAZED
⊕ POST	— APPR. - PAINTED
△ STAKE	--- RANDOM
+ SPIKE	xxx FENCE
○ BY OTHERS	

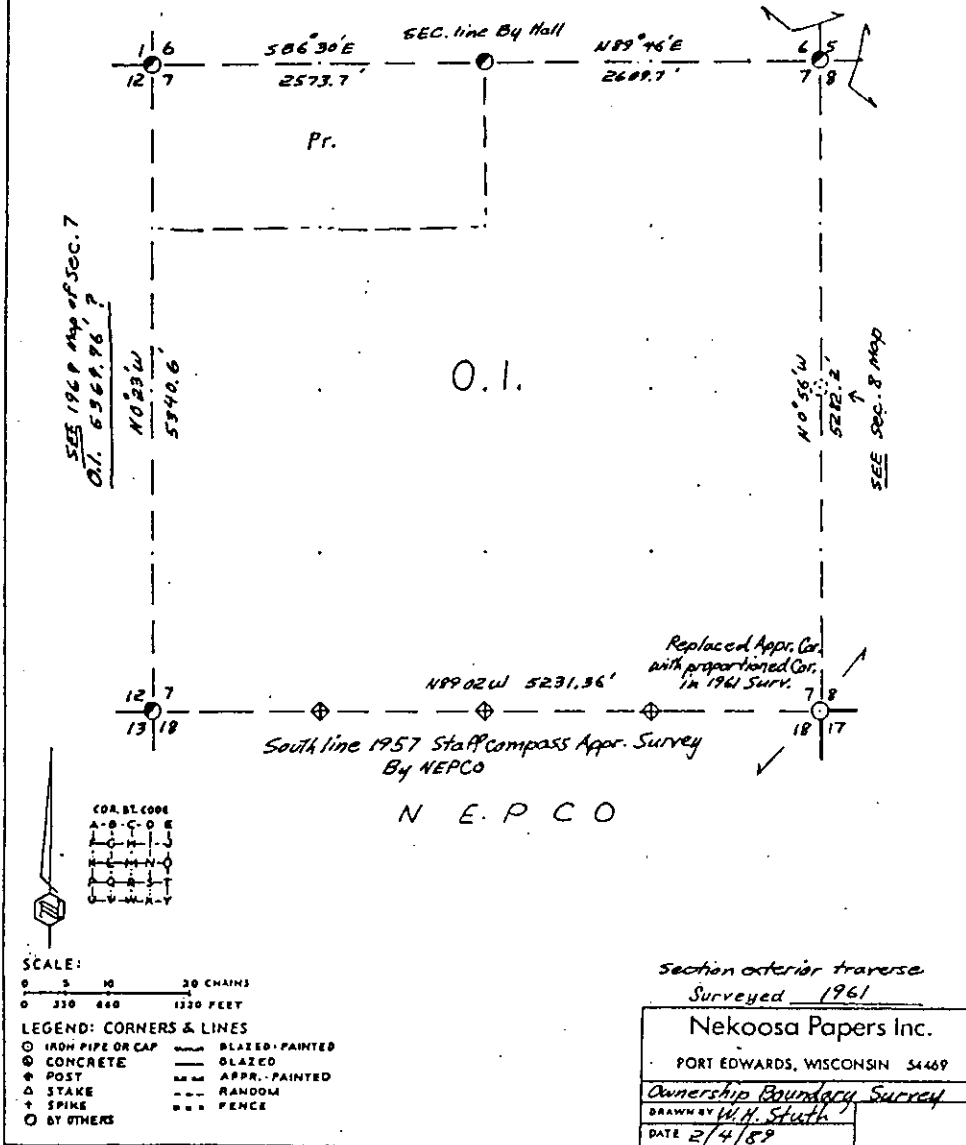
Section exterior traverse  
Surveyed 1961

<b>Nekoosa Papers Inc.</b>	
PORT EDWARDS, WISCONSIN 54469	
<i>Ownership Boundary Survey</i>	
DRAWN BY <i>W.H. Stuth</i>	
DATE <i>2/4/89</i>	





SEC. 7, T.38 N., R. 4 E.,  
ONEIDA COUNTY, WIS.



Prepared By W.H. Smith 2/14/89

B FILE

STATEMENT Transit & Chain Surv. N.-E.-W. lines  
using corners found & set. South line Staff  
Compass & Chain.

RECORDS EXAMINED \_\_\_\_\_ DWG. NO. \_\_\_\_\_

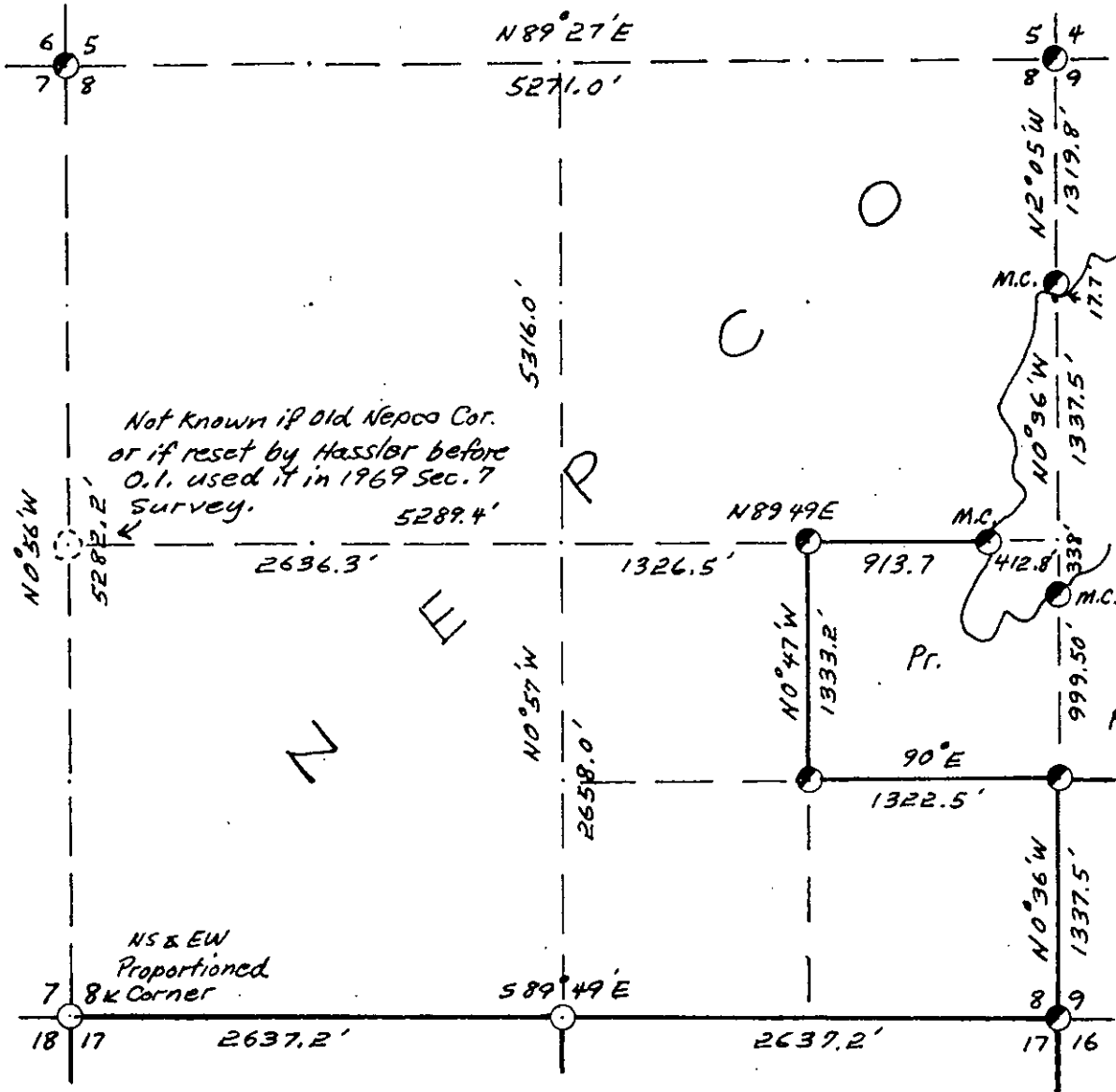
Org. Surv.

County

LOCAL CONTACTS \_\_\_\_\_

REMARKS Possible a corner moved on W. line!?

# SEC. 8, T.38 N., R. 4 E., ONEIDA COUNTY, WIS.

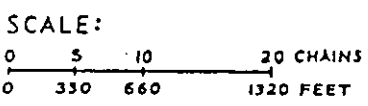


Not known if Old Nepco Cor.  
or if reset by Hassler before  
O.L. used it in 1969 Sec. 7  
Survey.

SEE 1983 SEC. 9 MAP

SEE 1979 SEC. 17 MAP

COR. BT. CODE				
A	B	C	D	E
F	G	H	I	J
K	L	M	N	O
P	Q	R	S	T
U	V	W	X	Y



LEGEND: CORNERS & LINES

⊙ IRON PIPE OR CAP	--- BLAZED - PAINTED
⊕ CONCRETE	— BLAZED
⊕ POST	--- APPR. PAINTED
△ STAKE	- - - RANDOM
+ SPIKE	xxx FENCE
○ BY OTHERS	

Sec. 8 & 9 Surveys by  
Ivan Hassler & Bill Cameron  
See Edward A. Roberts Map

Section Exteriors  
Surveyed 1961 & 1979

Nekoosa Papers Inc.

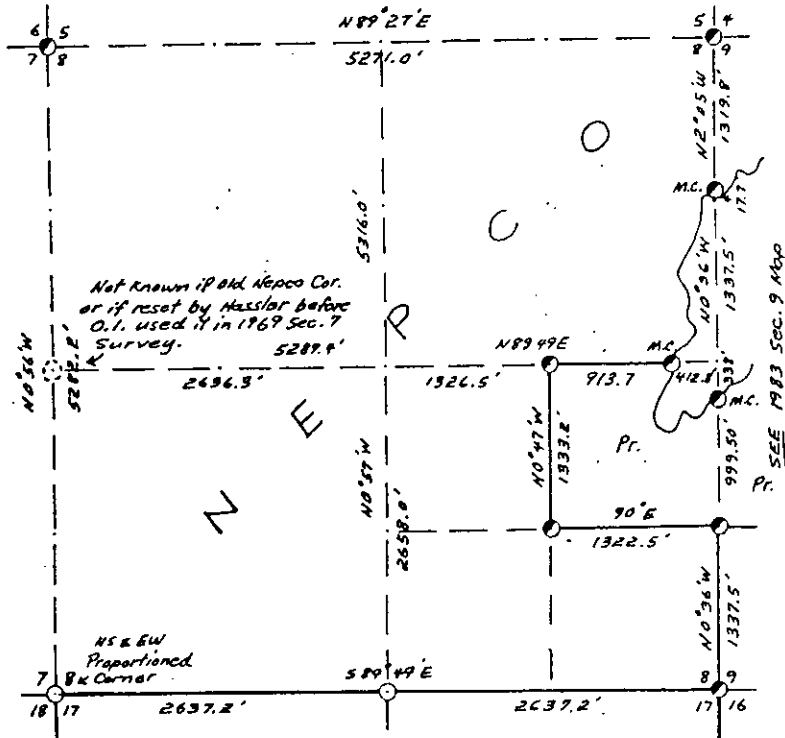
PORT EDWARDS, WISCONSIN 54469

Ownership Boundary Survey

DRAWN BY *W.H. Stuth*

DATE 2/4/89

SEC. 8, T.38 N., R. 4 E.,  
ONEIDA COUNTY, WIS.



SEE 1979 SEC. 17 Map

COR. BT. CODE	
A	B
C	D
E	F
G	H
I	J
K	L
M	N
O	P
Q	R
S	T
U	V
W	X
Y	Z

SCALE:  
0 5 10 20 CHAINS  
0 320 640 1280 FEET

LEGEND: CORNERS & LINES  
 ○ IRON PIPE OR CAP --- BLAZED-PAINTED  
 ⊙ CONCRETE --- GLAZED  
 \* POST --- APPR. PAINTED  
 △ STAKE --- RANDOM  
 † SPIKE --- FENCE  
 ○ BY OTHERS

Sec. 8 & 9 Surveys by  
Ivan Hassler & Bill Cameron  
SEE Edward A. Roberts Map

Section Exterior  
Surveyed 1961 & 1979

Nekoosa Papers Inc.  
PORT EDWARDS, WISCONSIN 54469  
Ownership Boundary Survey  
DRAWN BY W.H. Stuth  
DATE 2/4/89

B FILE

STATEMENT Transit & Chain Survs. using corners  
found

RECORDS EXAMINED \_\_\_\_\_ DWG. NO. \_\_\_\_\_  
Org. Surv.  
County

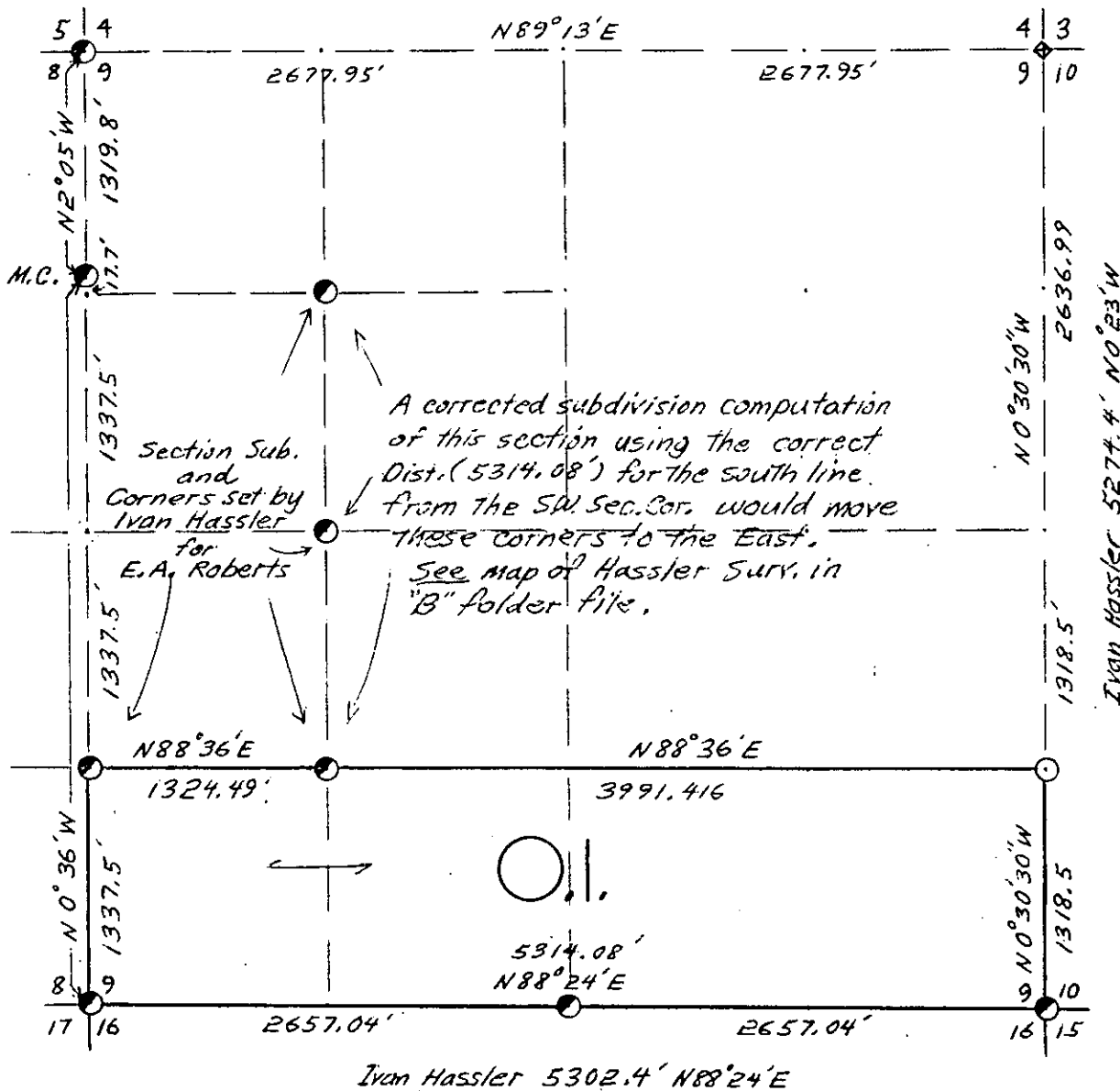
LOCAL CONTACTS \_\_\_\_\_

REMARKS \_\_\_\_\_

Prepared By W.H. Stuth, 2/14/89

# SEC. 9 T. 38 N., R. 4 E.,

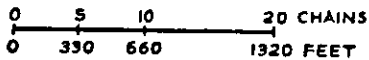
ONEIDA COUNTY, WIS.



COR. BT. CODE

A	B	C	D	E
F	G	H	I	J
K	L	M	N	O
P	Q	R	S	T
U	V	W	X	Y

SCALE:



LEGEND: CORNERS & LINES

- IRON PIPE OR CAP
- ⊗ CONCRETE
- ⊕ POST
- △ STAKE
- ⊕ SPIKE
- ⊙ BY OTHERS
- BLAZED - PAINTED
- BLAZED
- == APPR. - PAINTED
- - - RANDOM
- xxx FENCE

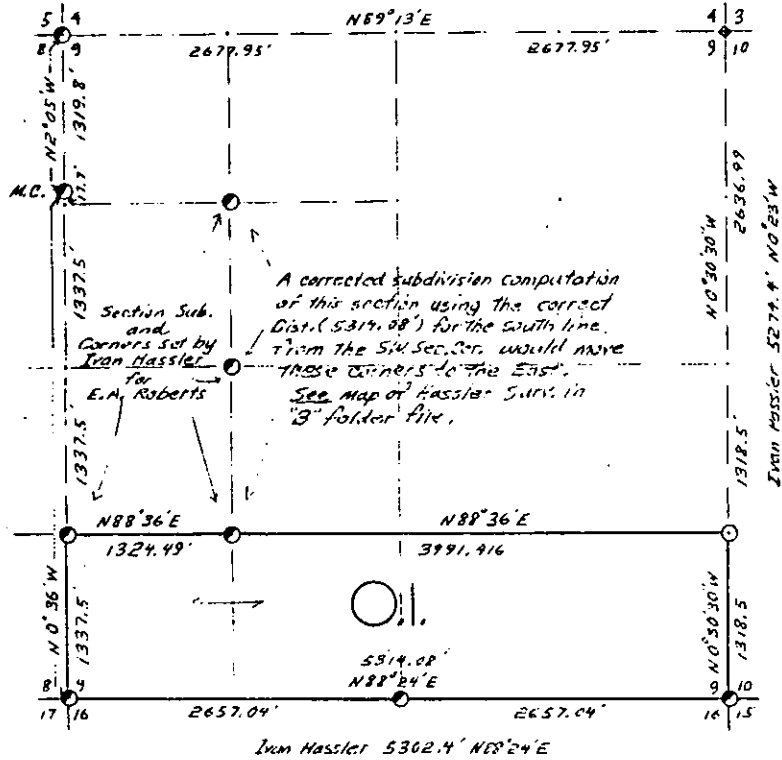
**OWENS-ILLINOIS**  
TOMAHAWK WISCONSIN  
FOREST PRODUCTS DIVISION

*Ownership Boundary Survey*

DRAWN BY *W. H. Stuth*

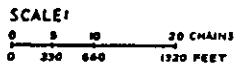
DATE *1983*

SEC. 9 T. 38 N., R. 4 E.,  
ONEIDA COUNTY, WIS.



COR. BT. CODE

A	B	C	D	E
F	G	H	I	J
K	L	M	N	O
P	Q	R	S	T
U	V	W	X	Y



- LEGEND: CORNERS & LINES
- IRON PIPE OR CAP
  - ⊙ CONCRETE
  - POST
  - ▲ STAKE
  - ⊕ SPIKE
  - ⊙ BY OTHERS
  - BLAZED - PAINTED
  - BLAZED
  - - - APPR. PAINTED
  - ... RANDOM
  - FENCE

OWENS-ILLINOIS  
TOLAMARK WOODBRIDGE  
FOREST PRODUCTS DIVISION

Ownership Boundary Survey

DRAWN BY W. H. Smith

DATE 1983

B FILE

STATEMENT Transit & Chain Surv. using corners found

RECORDS EXAMINED \_\_\_\_\_ DWG. NO. \_\_\_\_\_

Org. Surv.  
Nekoosa Paper  
Ivan Hassler RLS

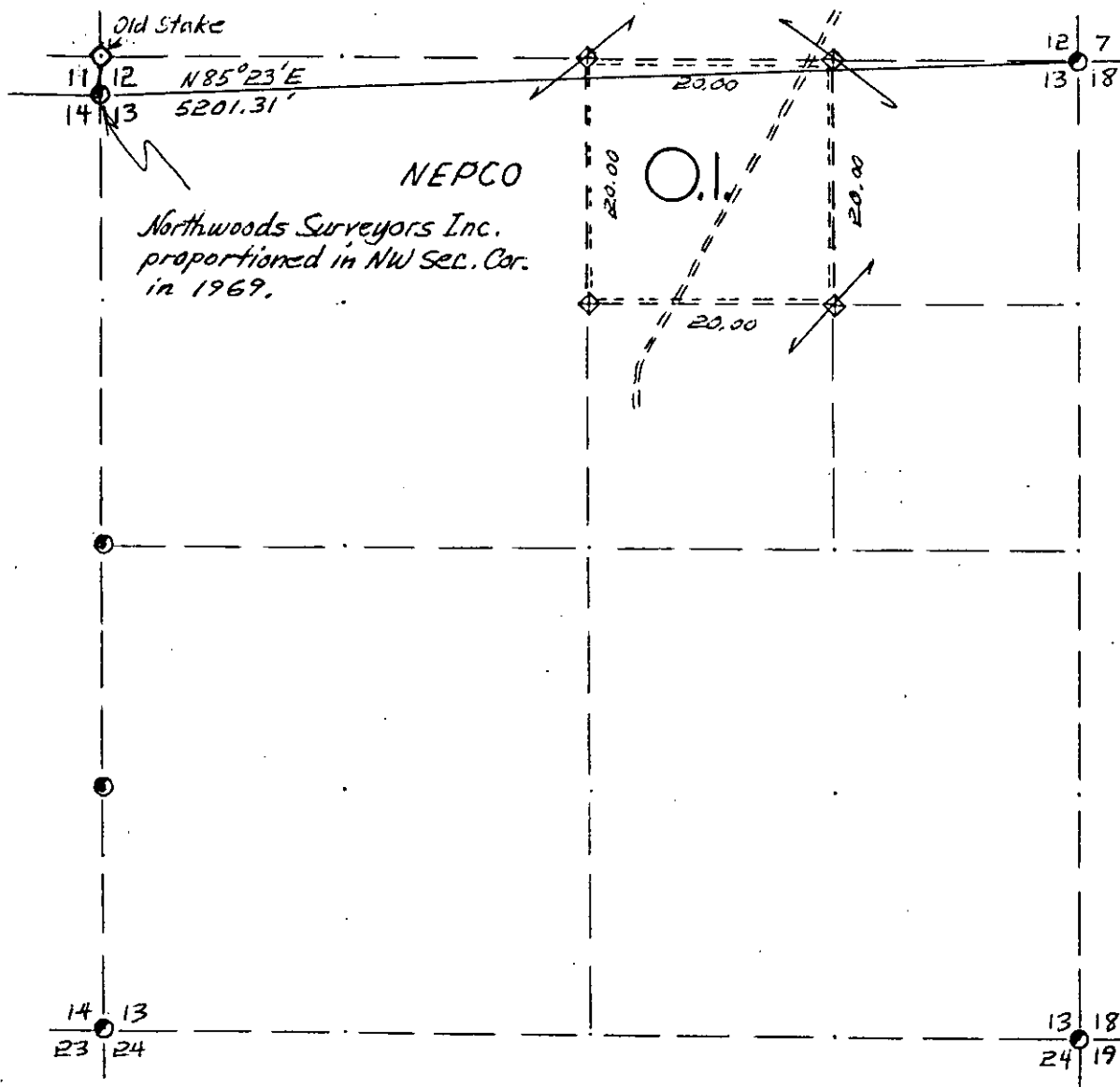
LOCAL CONTACTS \_\_\_\_\_

REMARKS O.I. & Nekoosa joint Surv.

Prepared By W. H. Smith 3/10/87

# SEC. 13, T.38N., R. 4 E.,

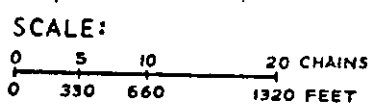
ONEIDA COUNTY, WIS.



NEPCO  
 Northwoods Surveyors Inc.  
 proportioned in NW Sec. Cor.  
 in 1969.

*We used stake positions & blazed lines Established by NEPCO. (Bill Cameron Survey 1961)*

COR. BT. CODE	
A	B
C	D
E	F
G	H
I	J
K	L
M	N
O	P
Q	R
S	T
U	V
W	X
Y	



- LEGEND: CORNERS & LINES
- IRON PIPE OR CAP
  - ⊗ CONCRETE
  - ⊕ POST
  - △ STAKE
  - + SPIKE
  - BY OTHERS
  - BLAZED-PAINTED
  - BLAZED
  - == APPR. PAINTED
  - - - RANDOM
  - x x x FENCE

**OWENS-ILLINOIS**  
 TOMAHAWK (WISCONSIN)  
 FOREST PRODUCTS DIVISION

---

*Approximate Boundary Survey*

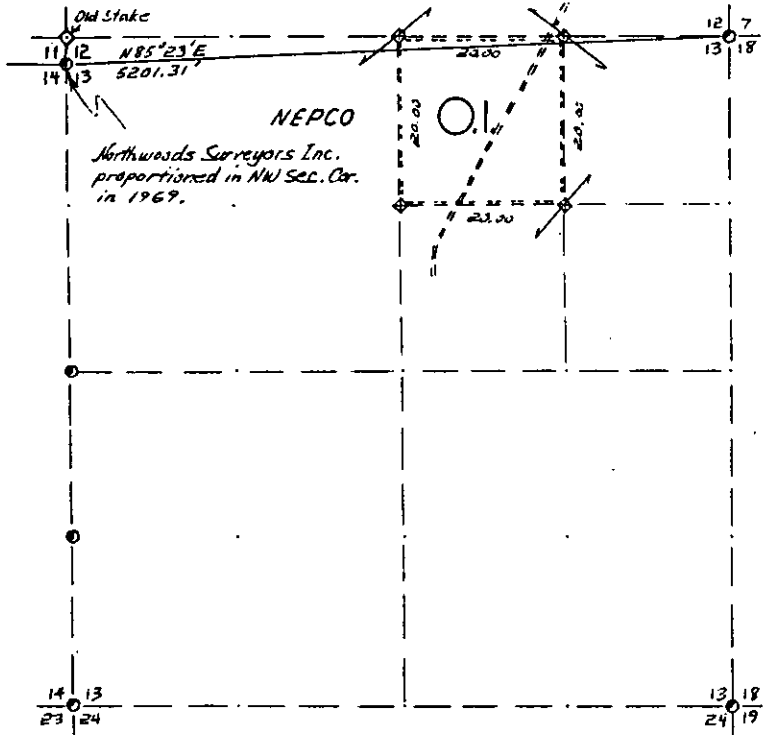
DRAWN BY *W. H. Stuth*

DATE *11/18/83*

SEC. 13, T. 38 N., R. 4 E.,  
ONEIDA COUNTY, WIS.

B FILE

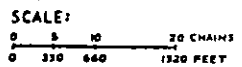
STATEMENT Compass & Chain Surv. using corners  
& lines found.



NEPCO  
Northwoods Surveyors Inc.  
proportioned in NW Sec. Cor.  
in 1969.

- COR. BT. CODE  
A - C D E  
F - Q H I - J  
K - L M - N - O  
P - Q R - S - T  
U - V - W - X - Y

We used stake positions & blazed lines Established  
by NEPCO. (Bill Cameron Survey 1960s)



- LEGEND: CORNERS & LINES
- IRON PIPE OR CAP
  - ⊙ CONCRETE
  - ◆ POST
  - △ STAKE
  - + SPIKE
  - BY OTHERS
  - BLAZED - PAINTED
  - BLAZED
  - APPR. PAINTED
  - - - RANDOM
  - ... FENCE

OWENS-ILLINOIS  
TOMAHAWK & WISCONSIN  
FOREST PRODUCTS DIVISION

Approximate Boundary Survey  
DRAWN BY W. H. Stodth  
DATE 11/18/83

RECORDS EXAMINED \_\_\_\_\_ DWG. NO. \_\_\_\_\_

Org. Surv.  
County  
Northwoods Surveyors Proportioned NW sec. Cor.

LOCAL CONTACTS \_\_\_\_\_

REMARKS \_\_\_\_\_

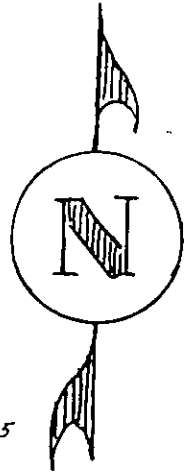
Prepared By W. H. Stodth 3/10/87

# T38 N R4E

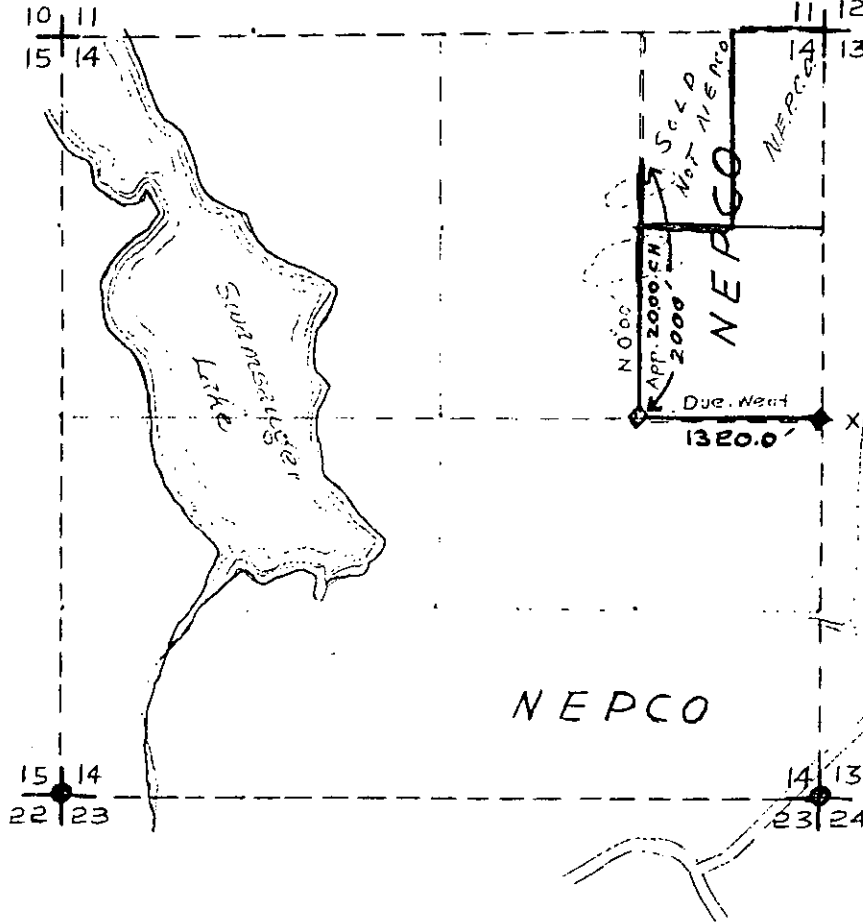
## Oneida County

### SEC. 14

Survey By NEPCO  
 Job Completed  
 1 / 11 / 62



w 1/2 of the NE/NE  
 of Sec. 14  
 was sold in 1965



### LEGEND

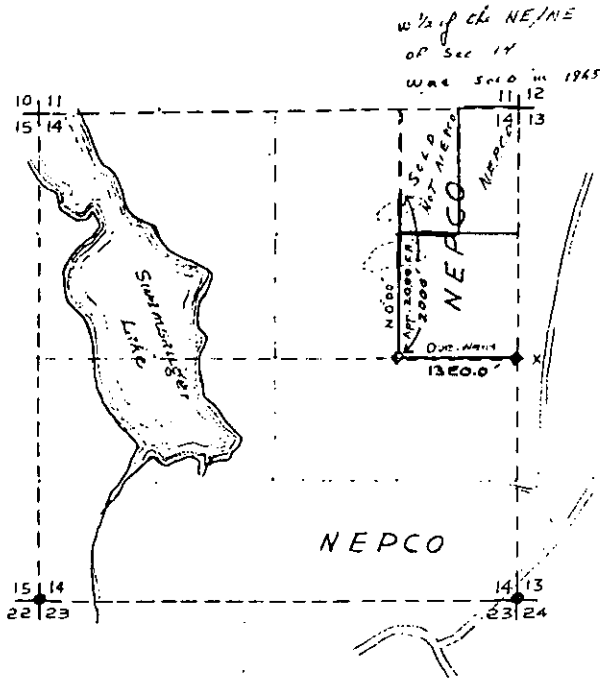
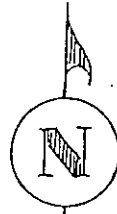
- |                          |                                  |
|--------------------------|----------------------------------|
| ● Iron Pipe - Brass Cap. | ..... Instrument run             |
| ◆ Scribed Wood Post      | ———— Instrument run - Painted    |
| ◇ Wood Stake             | ----- Pocket Compass run Painted |
| ⊙ Hub                    |                                  |
| x location. Poster Tag   |                                  |

Map By Wm. H. Smith



T38 N R4E  
 Oneida County  
 SEC. 14

Survey By NEPCO  
 Job Completed  
 1 / 11 / 62



LEGEND

- Iron Pipe - Brass Cap
- ◆ Scribed Wood Post
- ◇ Wood Stake
- ⊕ Hub
- X location Poster Tag
- Instrument run
- Instrument run - Painted
- - - - Pocket Compass run Painted

Map By Wm. H. Stuth

B FILE

STATEMENT Compass & Chain Surv. using corners  
found

RECORDS EXAMINED \_\_\_\_\_ DWG. NO. \_\_\_\_\_

Oneida  
County

LOCAL CONTACTS \_\_\_\_\_

REMARKS \_\_\_\_\_

Prepared By W.H. Stuth 2/14/89

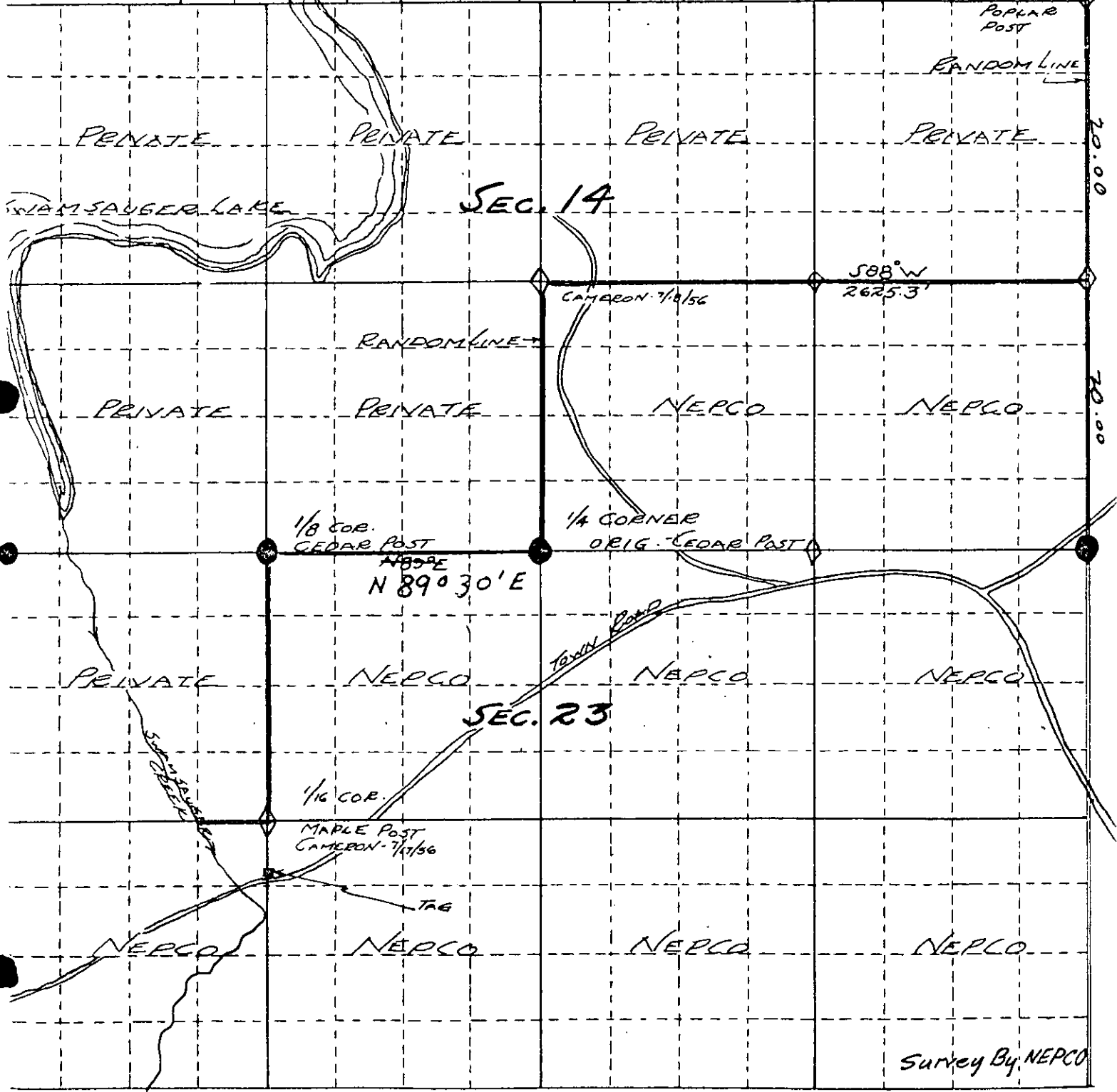
FOREST ONEIDA

DATE JULY, 1956

SECTIONS 14 + 23 TOWN 38N

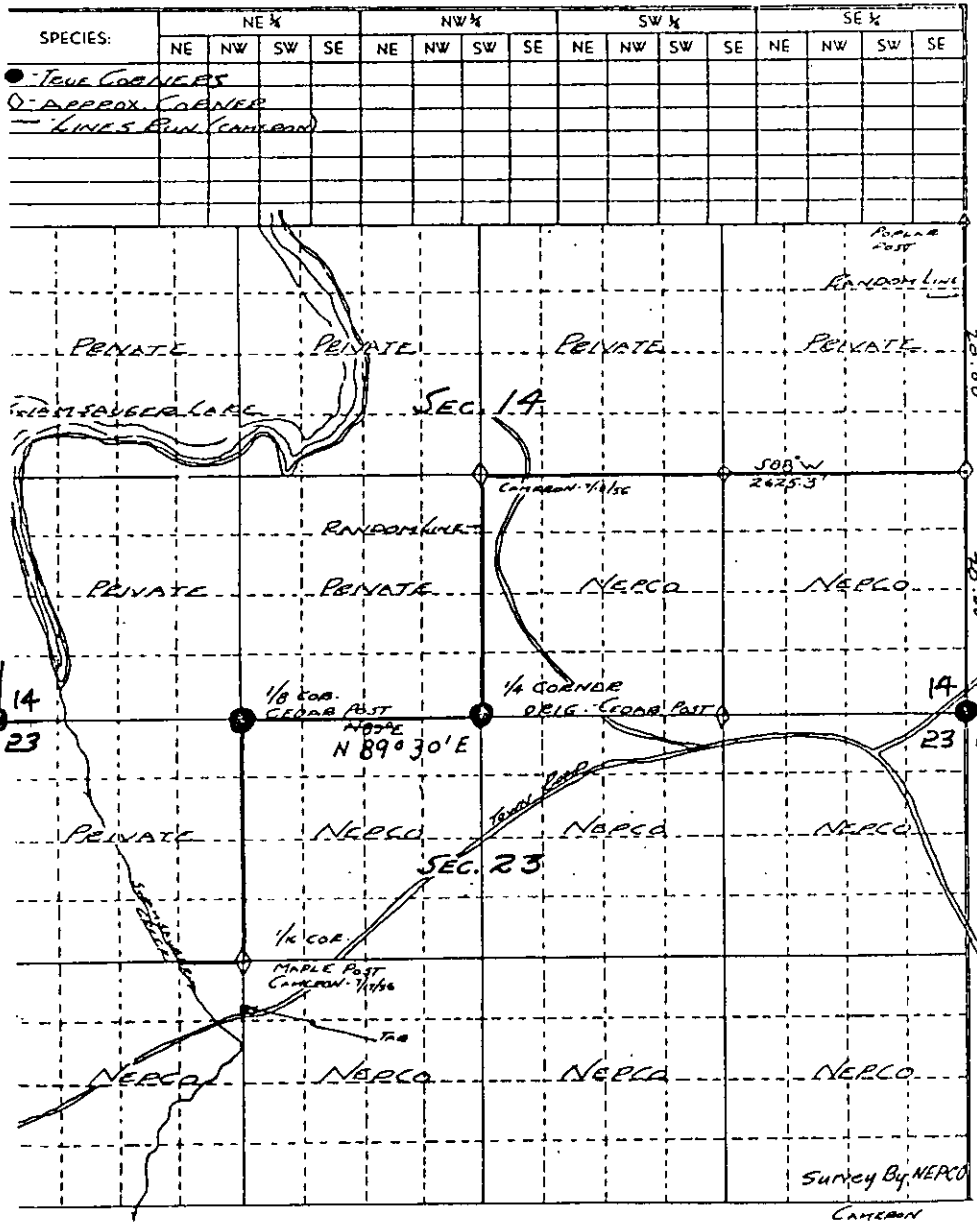
RANGE 4E

SPECIES:	NE ¼				NW ¼				SW ¼				SE ¼			
	NE	NW	SW	SE	NE	NW	SW	SE	NE	NW	SW	SE	NE	NW	SW	SE
- TRUE CORNERS																
◇ - APPROX. CORNER																
- LINES RUN (CAMERON)																



FOREST ONEIDA DATE JULY 1956  
 SECTIONS 14523 TOWN 38N RANGE 4E

**B FILE**



STATEMENT Compass & Chain Surv. using corners  
found

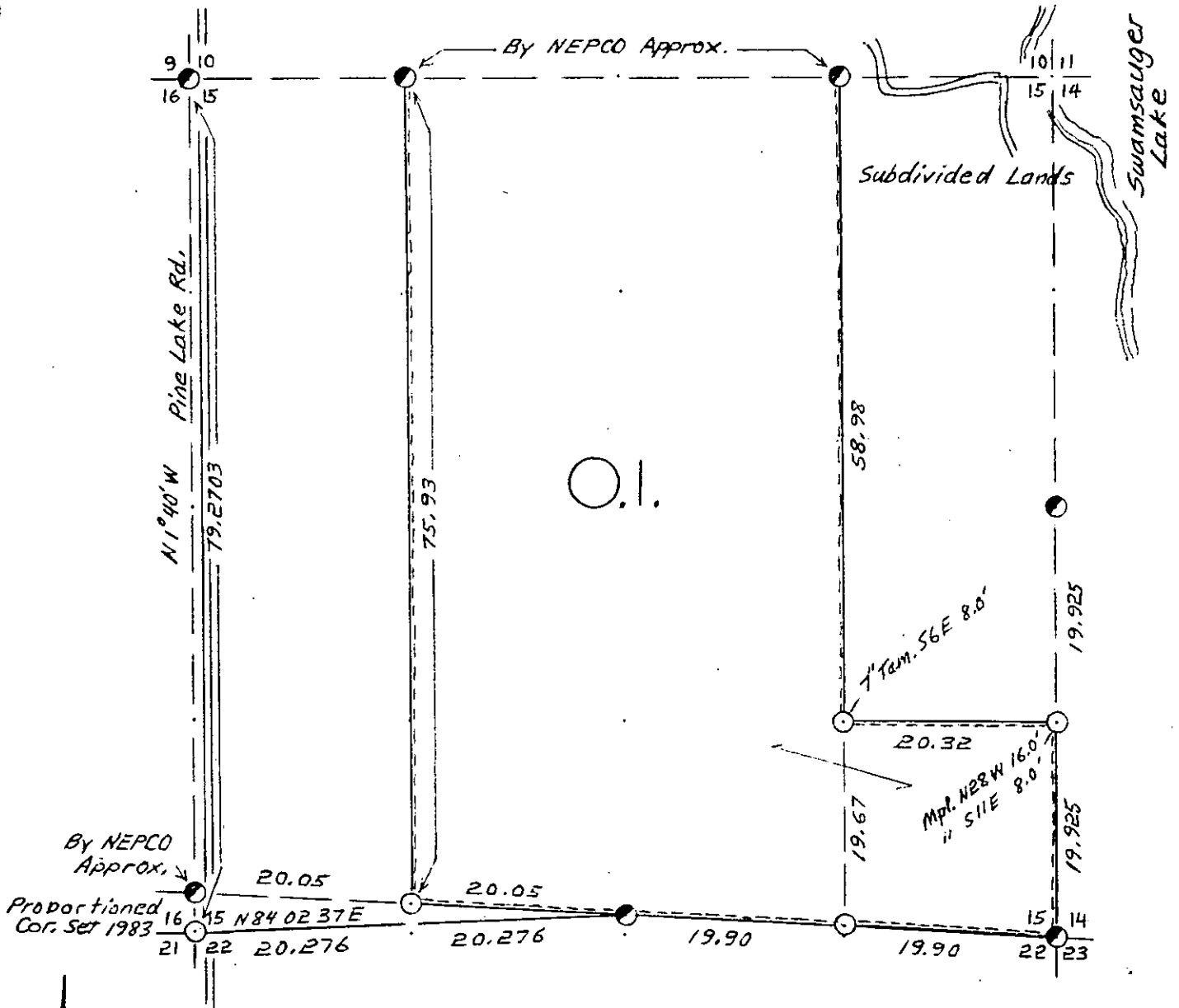
RECORDS EXAMINED \_\_\_\_\_ DWG. NO. \_\_\_\_\_  
Org. Surv.  
County

LOCAL CONTACTS \_\_\_\_\_

REMARKS \_\_\_\_\_

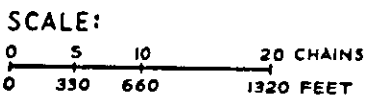
Prepared By W.H. Stahl 2/14/89

# SEC. 15, T.38 N., R. 4 E., ONEIDA COUNTY, WIS.



COR. BT. CODE

A	B	C	D	E
F	G	H	I	J
K	L	M	N	O
P	Q	R	S	T
U	V	W	X	Y

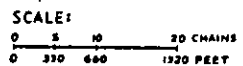
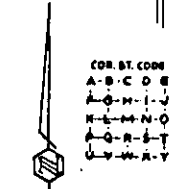
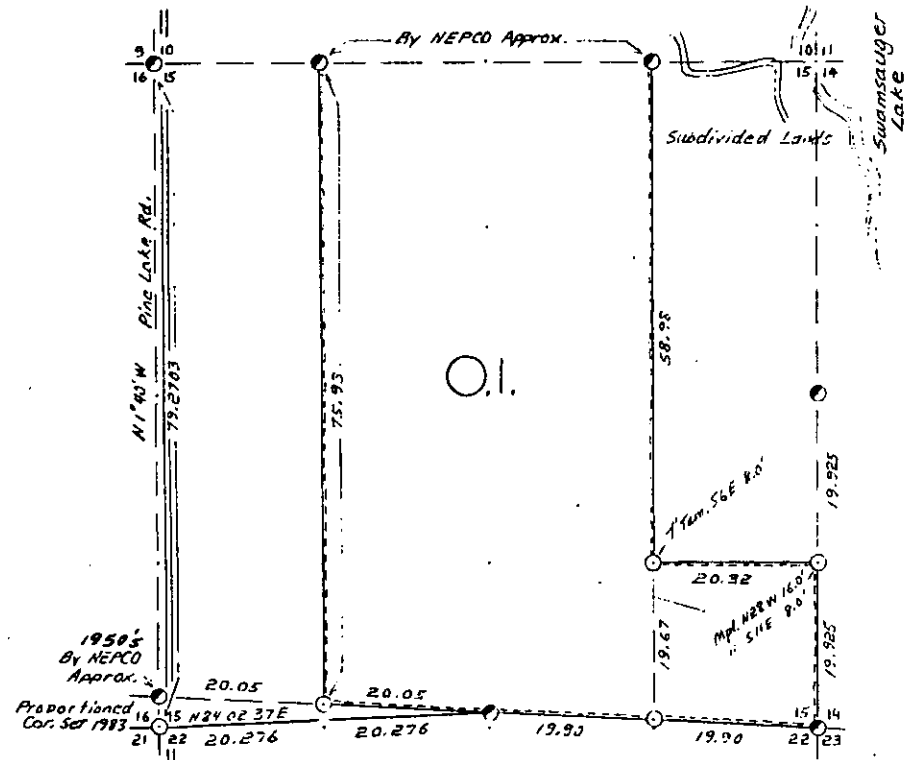


- LEGEND: CORNERS & LINES
- IRON PIPE OR CAP
  - ⊗ CONCRETE
  - ⊕ POST
  - △ STAKE
  - ⊕ SPIKE
  - BY OTHERS
  - BLAZED - PAINTED
  - BLAZED
  - == APPR. PAINTED
  - RANDOM
  - \*\*\* FENCE

*Surveys 1965 & 1983*

<b>OWENS-ILLINOIS</b> TOMAHAWK  WISCONSIN FOREST PRODUCTS DIVISION	
<i>Ownership Boundary Survey</i>	
DRAWN BY <i>W.H. Stuth</i>	
DATE <i>8/18/86</i>	

SEC. 15, T.38 N., R. 4 E.,  
ONEIDA COUNTY, WIS.



- LEGEND: CORNERS & LINES
- IRON PIPE OR CAP
  - CONCRETE
  - ⊙ POST
  - △ STAKE
  - † SPIKE
  - ⊖ BY OTHERS
  - BLAZED - PAINTED
  - BLAZED
  - APPR. - PAINTED
  - RANDOM
  - FENCE

Surveys 1965 & 1983

<b>OWENS-ILLINOIS</b> <small>YORKSHIRE WISCONSIN</small> FOREST PRODUCTS DIVISION	
<i>Ownership Boundary Survey</i>	
DRAWN BY <i>W.H. Stuth</i>	
DATE <i>8/18/86</i>	

B FILE

STATEMENT *Staff Compass & Chain Surv. using corners found in 1965*

RECORDS EXAMINED \_\_\_\_\_ DWG. NO. \_\_\_\_\_

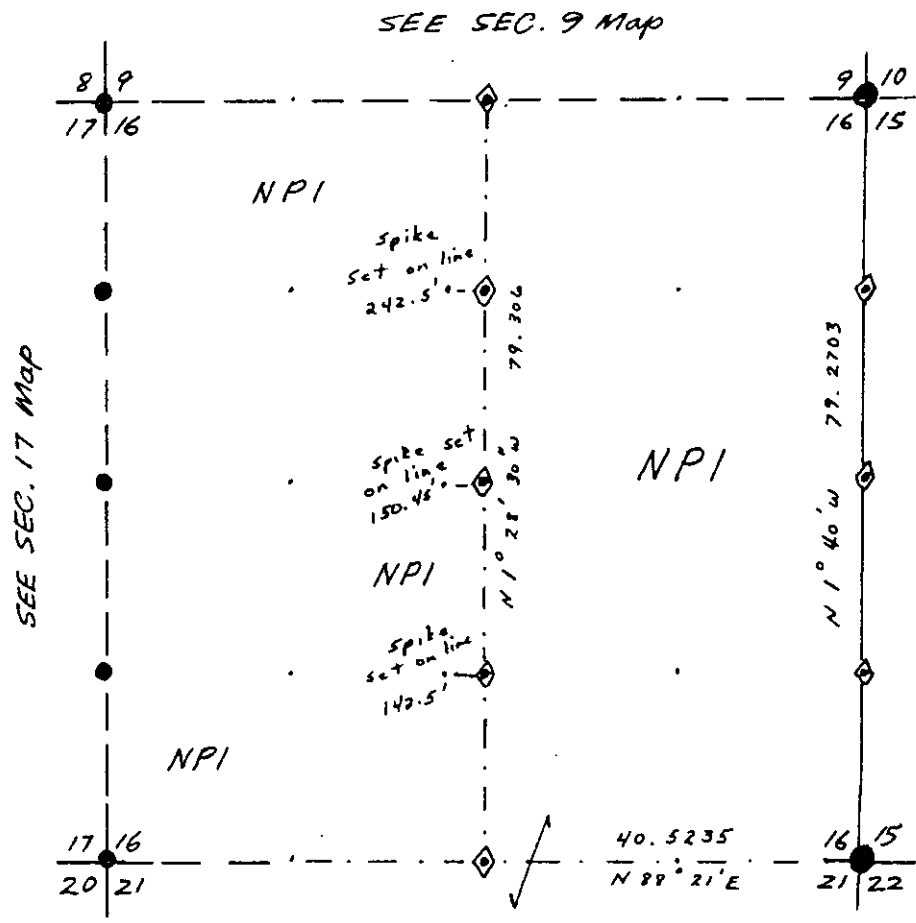

*Org. Surv*  
*County*  
*Northwoods Surveyors - Late 1960 Surveys*

LOCAL CONTACTS \_\_\_\_\_

REMARKS \_\_\_\_\_

*Prepared By W.H. Stuth 3/10/87*

T. 38N R. 4E  
 Oneida County  
 SEC. 16



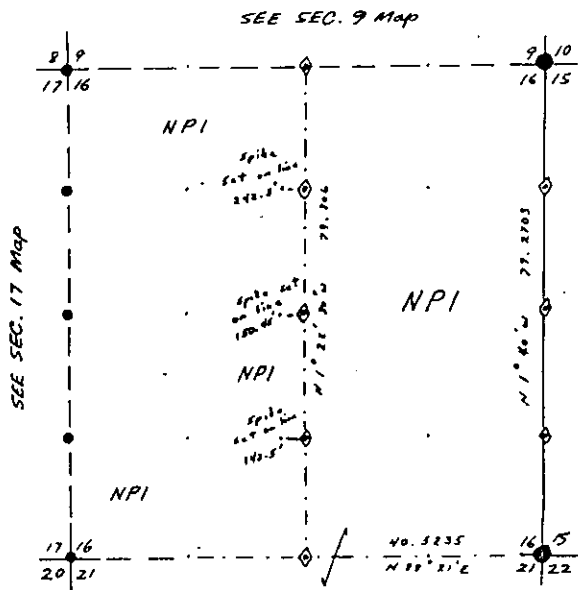
All corners set have 30" x 1.5" I.P., Cedar Post and location tag.

LEGEND

- Iron Pipe or Brass Cap
- ◆ Scribed Post
- ◇ Wood Stake
- ⊕ Hub
- x Location Tag
- Instrument lines run
- Instrument lines run - Painted-Blazed
- - - - - Pocket Compass lines run - Painted

Survey By NPI  
 Job Completed 6/18/85 Map By D. Czysz

T. 38N R. 4E  
 Oneida County  
 SEC. 16



All corners  
 set have 90°  
 L.F. I.P., Corner  
 Post and location  
 tag.

LEGEND

- Iron Pipe or Brass Cap
- ◆ Scribed Post
- ◇ Wood Stake
- ⊕ Hub
- x Location Tag
- Instrument lines run
- Instrument lines run - Painted-Blazed
- - - - - Pocket Compass lines run - Painted

Survey By NPI  
 Job Completed 4/18/85 Map By D. C. y 12

1333F

B FILE

STATEMENT Transit & Chain Surv's. using corners  
found

RECORDS EXAMINED \_\_\_\_\_ DWG. NO. \_\_\_\_\_

Org. Surv.

County

22

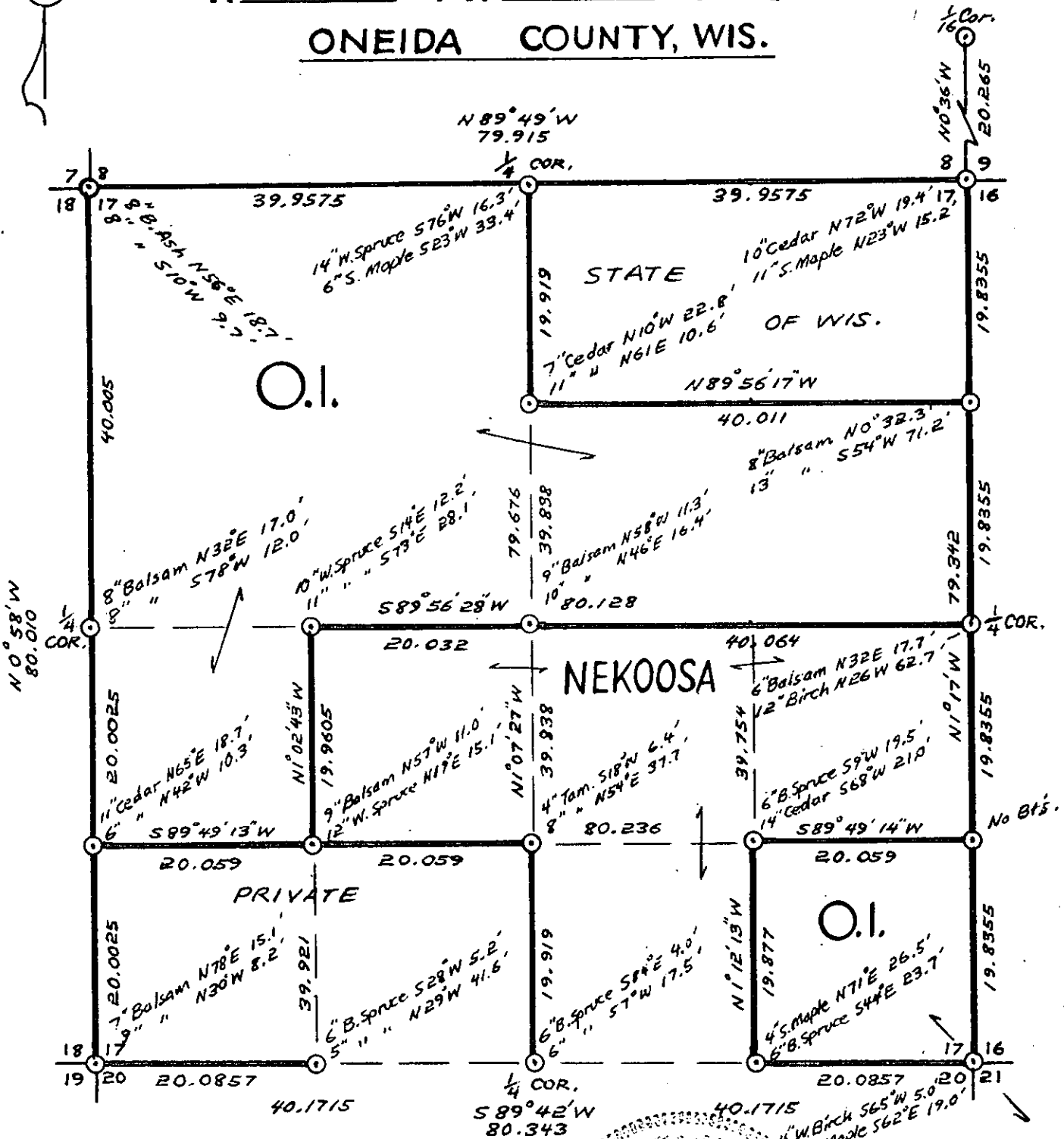
LOCAL CONTACTS \_\_\_\_\_

REMARKS \_\_\_\_\_

Prepared By W.H. Stuth 2/14/89

T.38 N R. 4 E SEC. 17

ONEIDA COUNTY, WIS.



LEGEND CORNERS & LINES

- ⊙ Iron Pipe or Cap
- ⊗ Concrete
- ⬠ Wood Post
- △ Stake
- X Hub
- + Spike

- ==== True Blazed - Painted
- True Cut - Blazed
- Approximate - Painted
- Random
- xxxxx Fence
- - - R.O.W.

MAP BY  
 W. H. Stuth  
 Survey 134  
 Owens-Illinois  
 Wm. H. Stuth, R.I.S.  
 COMPANY SURVEYOR  
 S-1418

Scale 1/2" = 1320.0'



OWENS-ILLINOIS

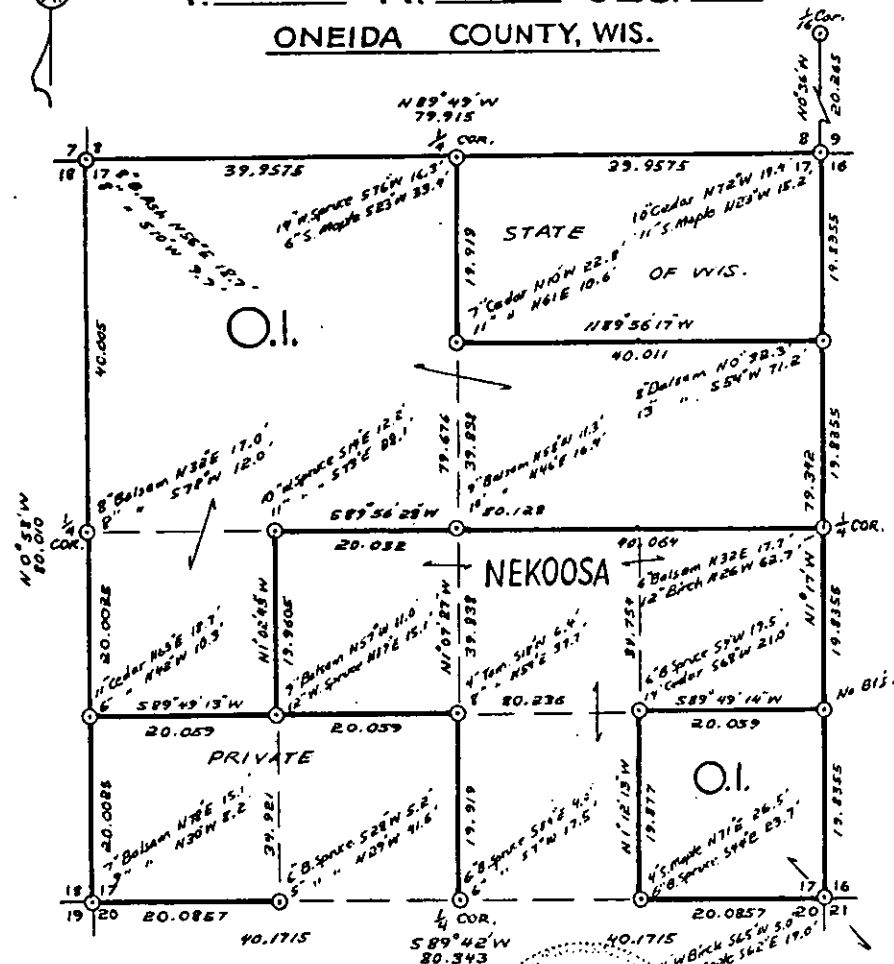
DATE 4/9/79

T.38 N R. 4 E SEC. 17

ONEIDA COUNTY, WIS.

B FILE

STATEMENT Transit & Chain Surv. using corners & evidence found.



LEGEND CORNERS & LINES

- Iron Pipe or Cap
- ⊙ Concrete
- ⊠ Wood Post
- △ Stake
- X Hub
- + Spike

- True Blazed Painted
- True Cut & Blazed
- Approximate Painted
- ..... Random
- xxxxx Fence
- - - R.O.W.

MAP BY  
 W.H. STATH  
 SURVEYOR 134  
 OWENS-ILLINOIS  
 Wm. H. Stath R.L.S.  
 COMPANY SURVEYOR  
 S-1418  
 Scale 1/2" = 1320.0'

RECORDS EXAMINED \_\_\_\_\_ DWG. NO. \_\_\_\_\_

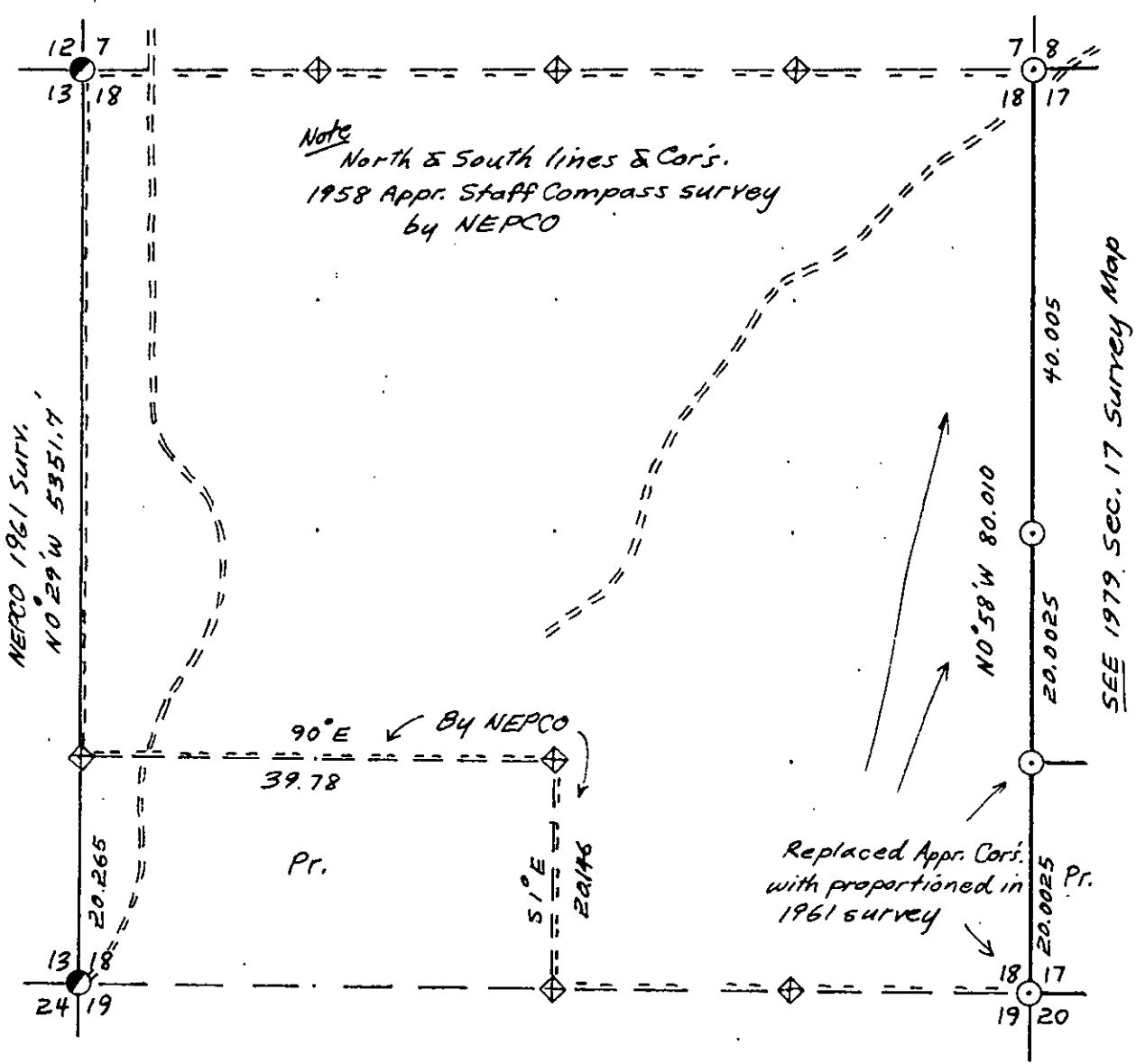
Orig. Surv.  
County

LOCAL CONTACTS \_\_\_\_\_

REMARKS O.I. & Nekoosa joint Surv.

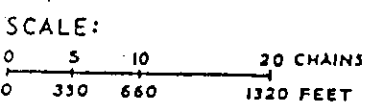
Prepared By W.H. Stath 3/10/87

# SEC. 18, T.38 N., R. 4 E., ONEIDA COUNTY, WIS.



COR. BT. CODE

A	B	C	D	E
F	G	H	I	J
K	L	M	N	O
P	Q	R	S	T
U	V	W	X	Y



- LEGEND: CORNERS & LINES**
- IRON PIPE OR CAP
  - ⊙ CONCRETE
  - ⊕ POST
  - △ STAKE
  - + SPIKE
  - BY OTHERS
  - BLAZED - PAINTED
  - BLAZED
  - APPR. - PAINTED
  - RANDOM
  - \*\*\* FENCE

Surveyed 1961 & 1979

Nekoosa Papers Inc.

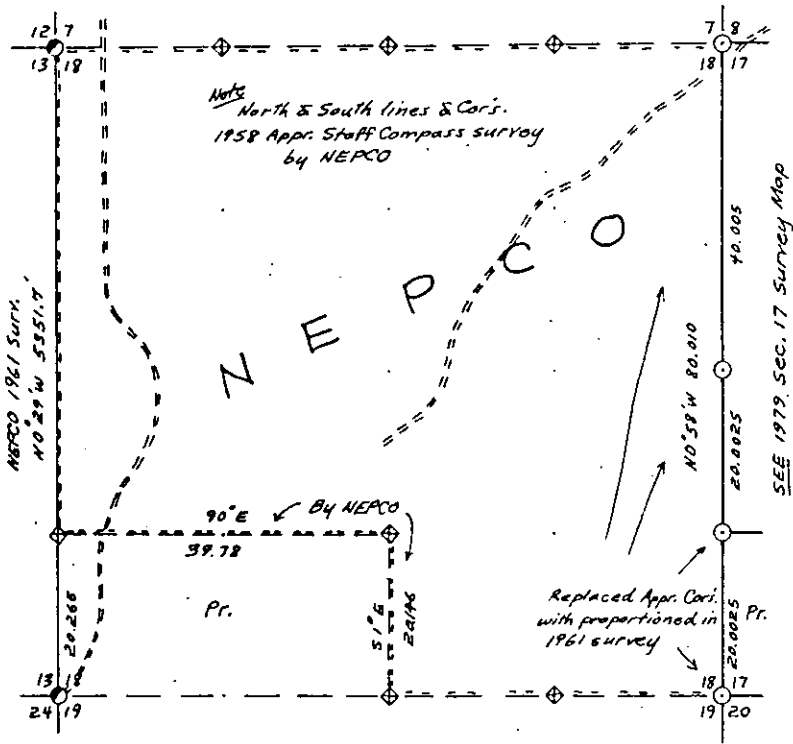
PORT EDWARDS, WISCONSIN 54469

Ownership Boundary Survey

DRAWN BY W.H. Stuth

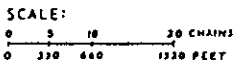
DATE 2/2/89

SEC. 18, T.38 N., R. 4 E.,  
ONEIDA COUNTY, WIS.



COR. BY CODE

A	B	C	D	E
F	G	H	I	J
K	L	M	N	O
P	Q	R	S	T
U	V	W	X	Y
Z	AA	AB	AC	AD



- LEGEND: CORNERS & LINES
- IRON PIPE OR CAP
  - ⊙ CONCRETE
  - ⊕ POST
  - △ STAKE
  - † SPIKE
  - BY OTHERS
  - BLAZED - PAINTED
  - BLAZED
  - APPR. PAINTED
  - RANDOM
  - FENCE

Surveyed 1961 & 1979  
**Nekoosa Papers Inc.**  
 PORT EDWARDS, WISCONSIN 54609  
 Ownership Boundary Survey  
 DRAWN BY W.H. Stuth  
 DATE 2/2/89

Prepared By W.H. Stuth 2/14/89

B FILE

STATEMENT Transit & Chain Surv's. E & W. lines using  
corners found & set. Other lines by compass  
& Chain.

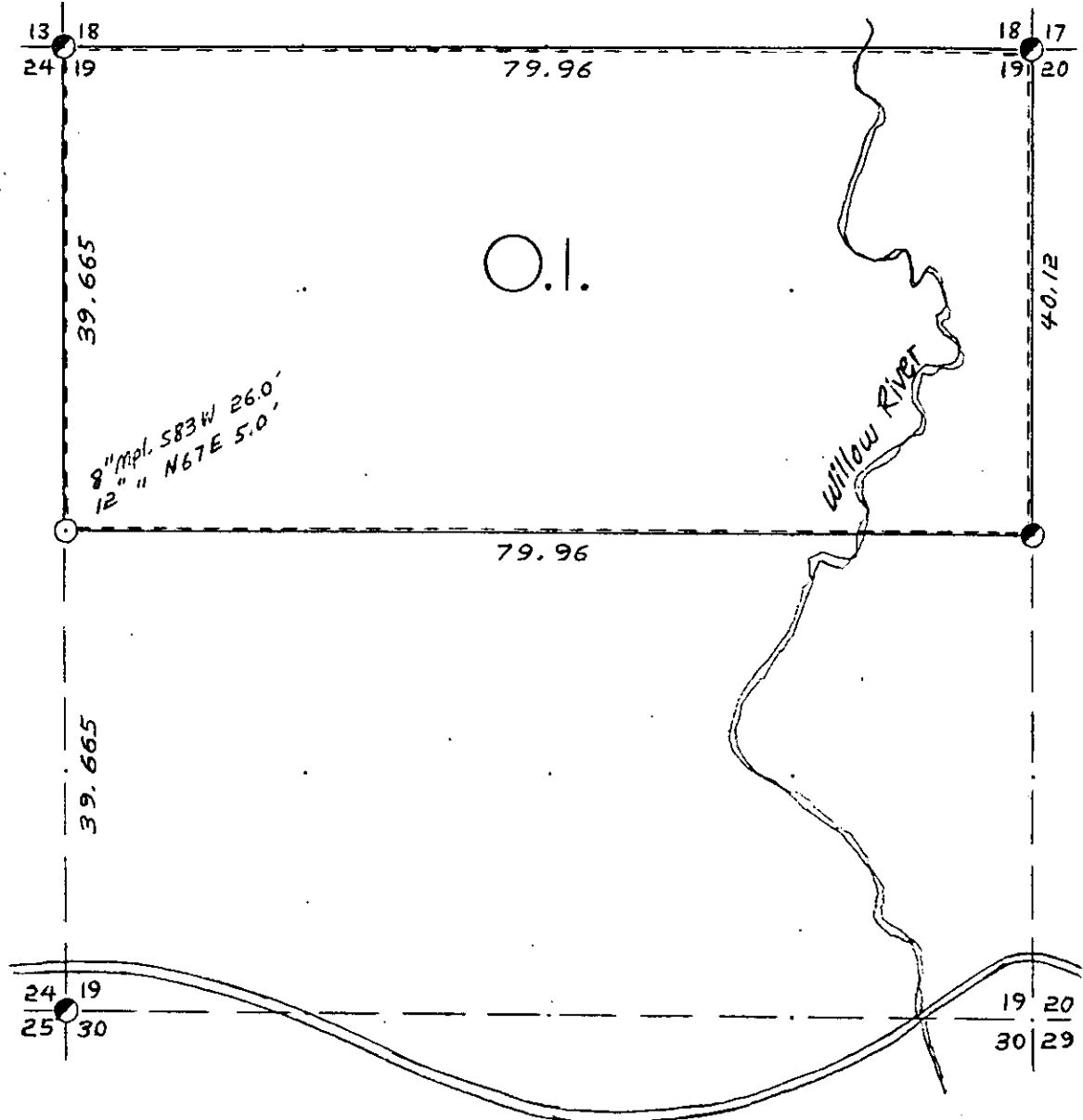
RECORDS EXAMINED \_\_\_\_\_ DWG. NO. \_\_\_\_\_

Org. Surv.  
County

LOCAL CONTACTS \_\_\_\_\_

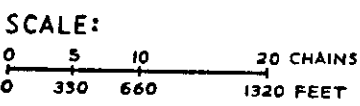
REMARKS \_\_\_\_\_

# SEC. 19 T.38 N., R. 4 E., ONEIDA COUNTY, WIS.



COR. BT. CODE

A	B	C	D	E
F	G	H	I	J
K	L	M	N	O
P	Q	R	S	T
U	V	W	X	Y



- LEGEND: CORNERS & LINES
- IRON PIPE OR CAP
  - ⊗ CONCRETE
  - ⊕ POST
  - △ STAKE
  - ⊕ SPIKE
  - ⊙ BY OTHERS
  - BLAZED - PAINTED
  - BLAZED
  - == APPR. - PAINTED
  - RANDOM
  - \*\*\* FENCE

*Surveyed - 1969*

**OWENS-ILLINOIS**  
TOMAHAWK (W) WISCONSIN  
FOREST PRODUCTS DIVISION

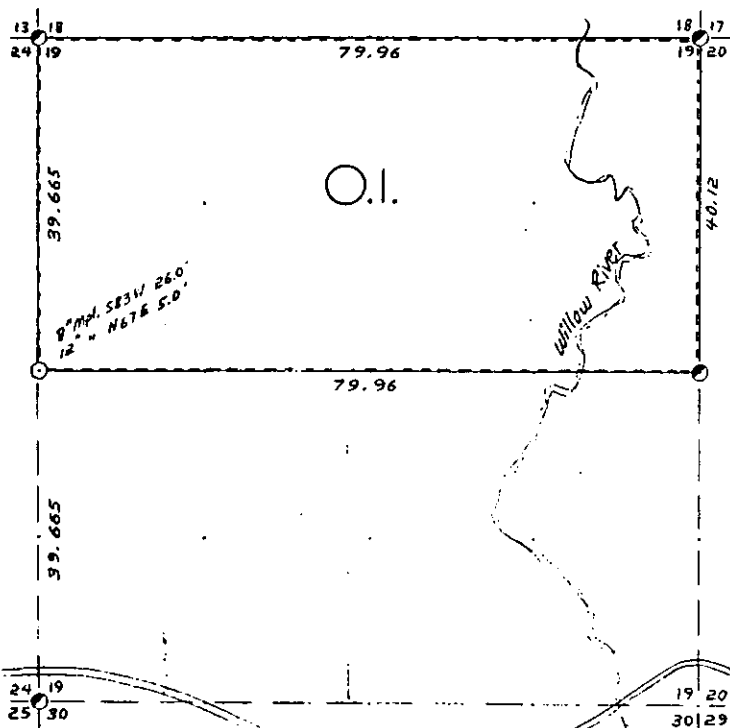
---

*Ownership Boundary Survey*

DRAWN BY *W.H. Stuth*

DATE *8/18/86*

SEC. 19 T.38 N., R. 4 E.,  
ONEIDA COUNTY, WIS.



COR. & L. CODE  
A-B C-D E  
F-G H-I J  
K-L M-N O  
P-Q R-S T  
U-V W-X Y

SCALE:  
0 5 10 20 CHAINS  
0 330 660 1320 FEET

LEGEND: CORNERS & LINES

- IRON PIPE OR CAP
- ⊙ CONCRETE
- ◆ POST
- △ STAKE
- + SPIKE
- ⊖ BY OTHERS
- BLAZED - PAINTED
- BLAZED
- APPR. PAINTED
- - - RANDOM
- · · FENCE

Surveyed - 1969

OWENS-ILLINOIS TOWNSHIP 38 NORTH FOREST PRODUCTS DIVISION	
Ownership Boundary Survey	
DRAWN BY <u>W. H. Stuth</u>	
DATE <u>8/18/86</u>	

Prepared By W. H. Stuth 3/10/87

B FILE

STATEMENT Transit & Chain Surv. using corners  
found.

RECORDS EXAMINED \_\_\_\_\_ DWG. NO. \_\_\_\_\_

Org. Surv.

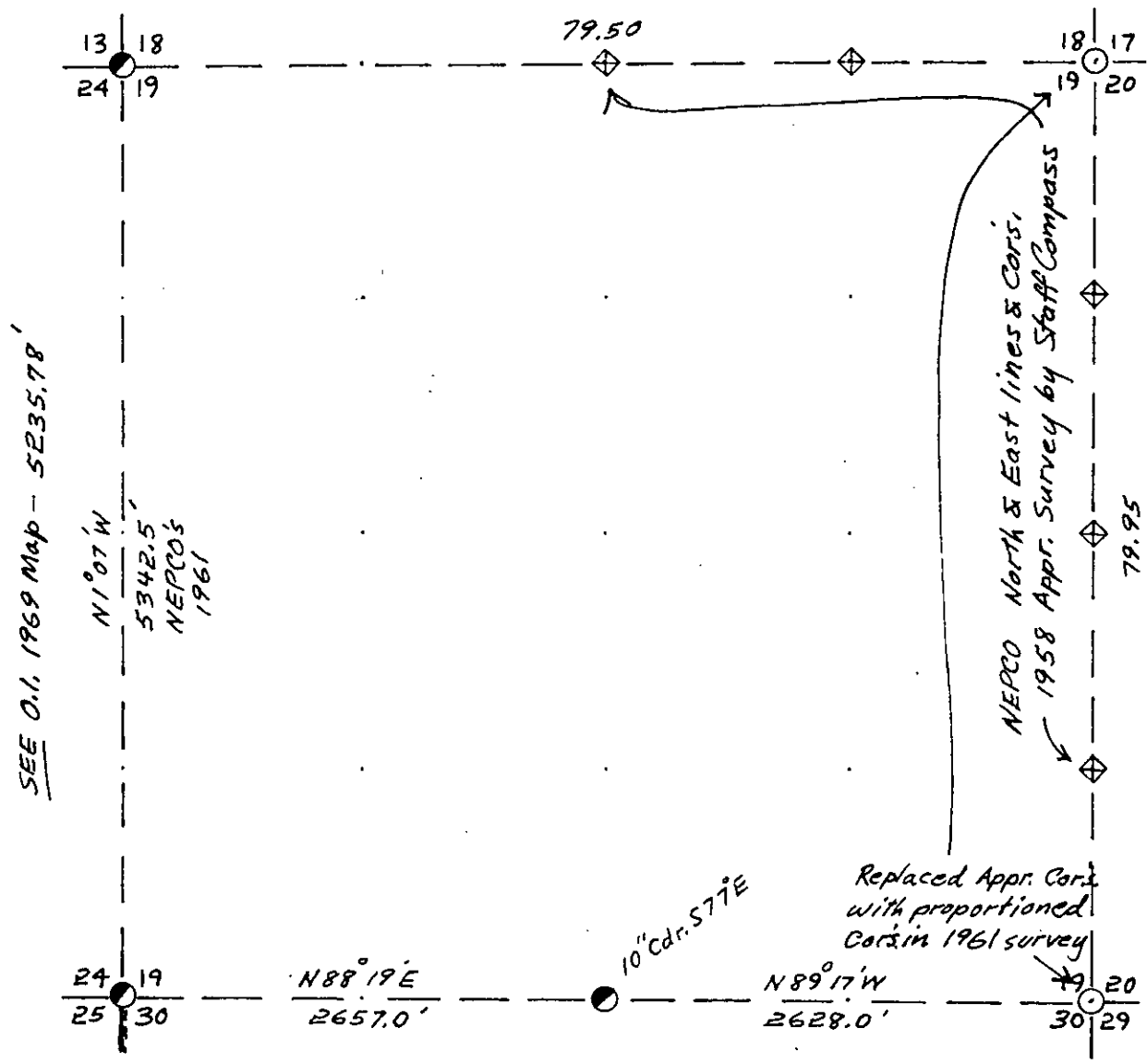
County

Nekoosa Paper

LOCAL CONTACTS \_\_\_\_\_

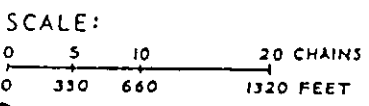
REMARKS \_\_\_\_\_

# SEC. 19, T.38 N., R. 4 E., ONEIDA COUNTY, WIS.



COR. BT. CODE

A	B	C	D	E
F	G	H	I	J
K	L	M	N	O
P	Q	R	S	T
U	V	W	X	Y



- LEGEND: CORNERS & LINES
- IRON PIPE OR CAP
  - ⊙ CONCRETE
  - ⊕ POST
  - △ STAKE
  - + SPIKE
  - BY OTHERS
  - BLAZED - PAINTED
  - BLAZED
  - APPR. PAINTED
  - RANDOM
  - \*\*\* FENCE

*Surveyed 1961*

**Nekoosa Papers Inc.**

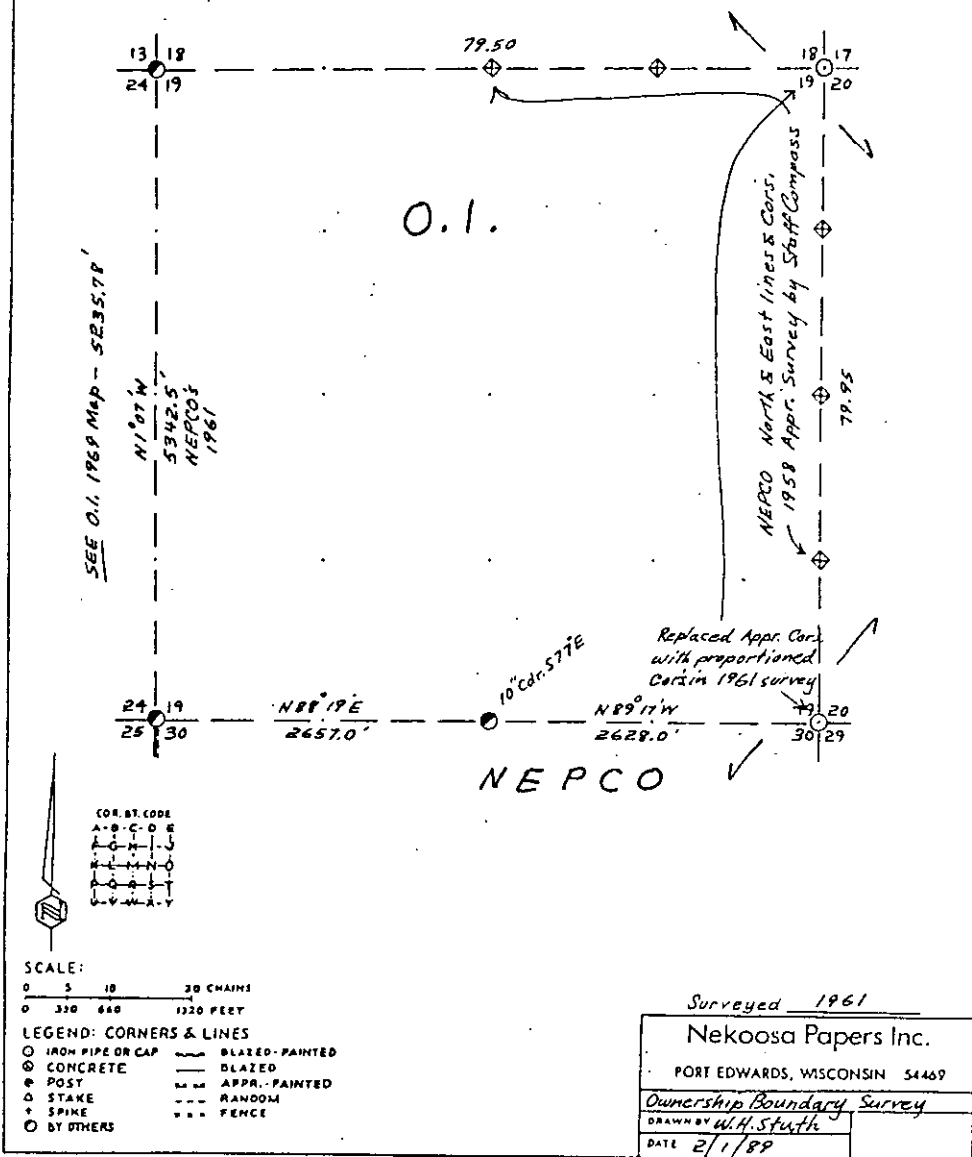
PORT EDWARDS, WISCONSIN 54469

*Ownership Boundary Survey*

DRAWN BY *W.H. Stuth*

DATE *2/1/89*

SEC. 19, T.38 N., R. 4 E.,  
ONEIDA COUNTY, WIS.



B FILE

STATEMENT Transit & Chain W. & S. lines using corners  
found & set, other lines Compass & Chain.

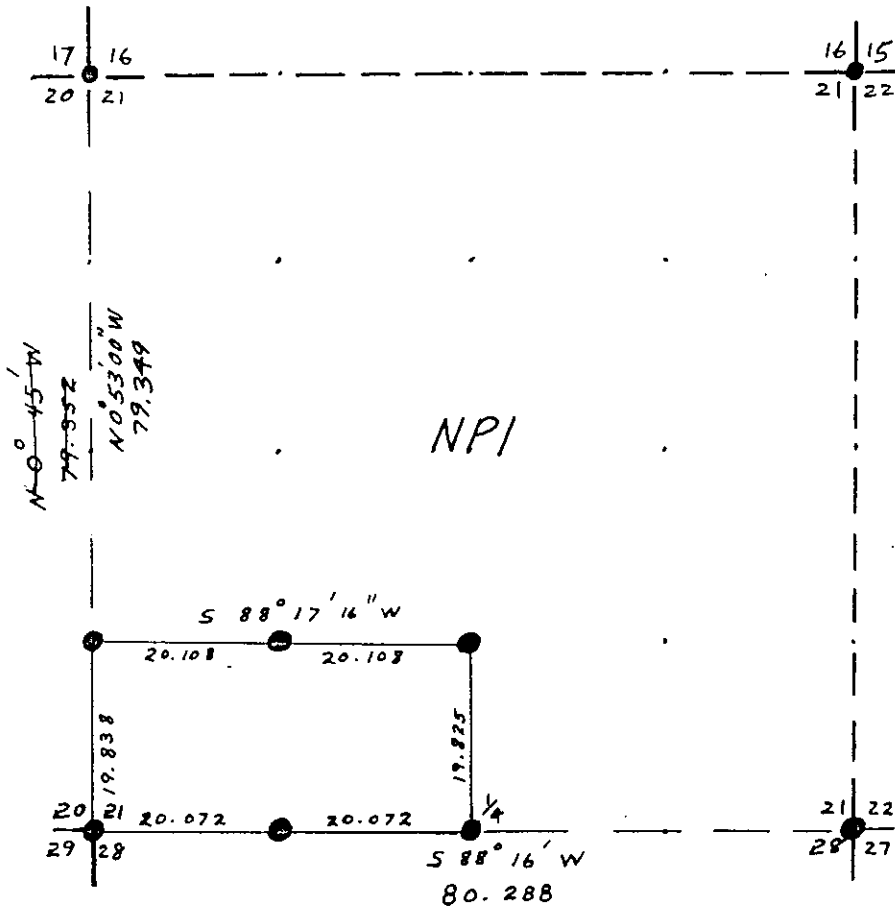

RECORDS EXAMINED \_\_\_\_\_ DWG. NO. \_\_\_\_\_  
Org. Surv.  
County

LOCAL CONTACTS \_\_\_\_\_

REMARKS Possible W. line corner moved!?

Prepared By W.H. Stuth, 2/14/89

**T. 38N R. 4E**  
**ONEIDA County**  
**SEC. 21**



Note

Section &  $\frac{1}{4}$  Cors were properly restored in 1961

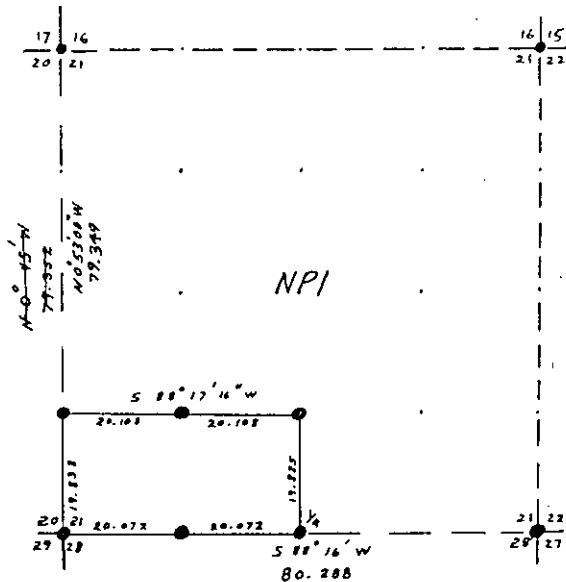
LEGEND

- |   |                        |       |                                       |
|---|------------------------|-------|---------------------------------------|
| ● | Iron Pipe or Brass Cap | ----- | Instrument lines run                  |
| ◆ | Scribed Post           | ————— | Instrument lines run - Painted-Blazed |
| ◇ | Wood Stake             | ----- | Pocket Compass lines run - Painted    |
| ⊕ | Hub                    |       |                                       |
| x | Location Tag           |       |                                       |

Survey By NPI  
 Job Completed 1/18/84 Map By D. Czysz



T. 38N R. 4E  
 ONEIDA County  
 SEC. 21



Note  
 Section & 1/4 Cors were properly restored in 1961

**LEGEND**

- Iron Pipe or Brass Cap
- ◆ Scribed Post
- ◇ Wood Stake
- ⊕ Hub
- x Location Tag
- Instrument lines run
- Instrument lines run - Painted - Blazed
- Pocket Compass lines run - Painted

Survey By NPI  
 Job Completed 1/18/84 Map By D. Czynsz

1333F

B FILE

STATEMENT Transit & Chain Surv. using corners set

RECORDS EXAMINED \_\_\_\_\_ DWG. NO. \_\_\_\_\_

1961 Surv. } Org. Surv  
 County

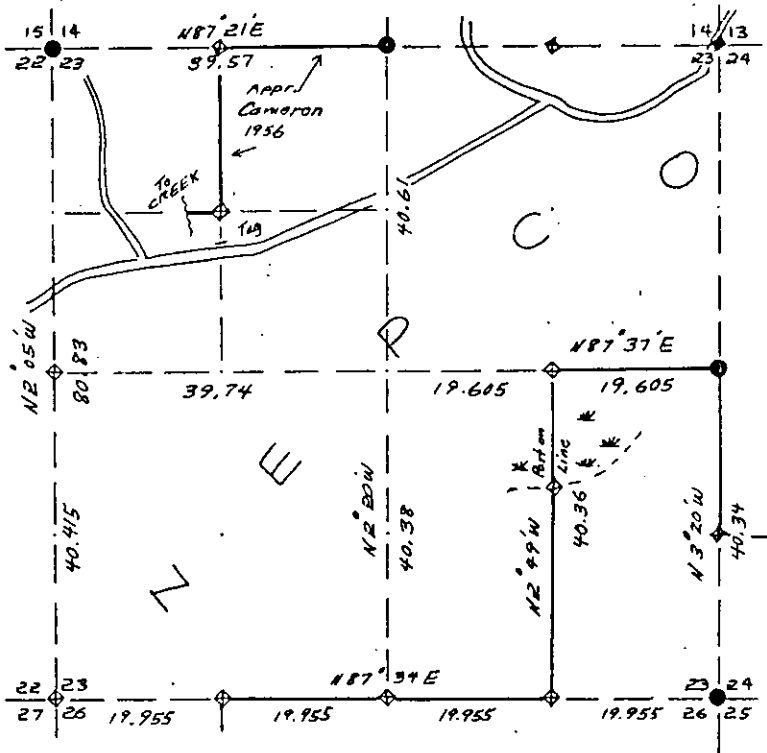
LOCAL CONTACTS \_\_\_\_\_

REMARKS \_\_\_\_\_

Prepared By W.H. Smith 2/14/89



SEC. 23, T. 38 N., R. 4 E.,  
ONEIDA COUNTY, WIS.



COR. BT. CODE

A	B	C	D	E
F	G	H	I	J
K	L	M	N	O
P	Q	R	S	T
U	V	W	X	Y

SCALE:  
0 5 10 20 CHAINS  
0 330 660 1320 FEET

LEGEND: CORNERS & LINES  
 ○ IRON PIPE OR CAP      ——— BLAZED, PAINTED  
 ⊙ CONCRETE              ——— BLAZED  
 ⊕ POST                    ——— APPR. PAINTED  
 ○ STAKE                  - - - - - RANDOM  
 + SPIKE                   - - - - - FENCE  
 ● BY OTHERS

Approximate Survey  
Staff Compass & Chain  
Surveyed 19505

Nekoosa Papers Inc.  
PORT EDWARDS, WISCONSIN 54469

Ownership Boundary Survey  
DRAWN BY W.H. Stuth  
DATE 2/18/89

Prepared By W.H. Stuth 2/14/89

B FILE

STATEMENT Staff Compass & Chain Survs., using  
corners found

RECORDS EXAMINED \_\_\_\_\_ DWG. NO. \_\_\_\_\_

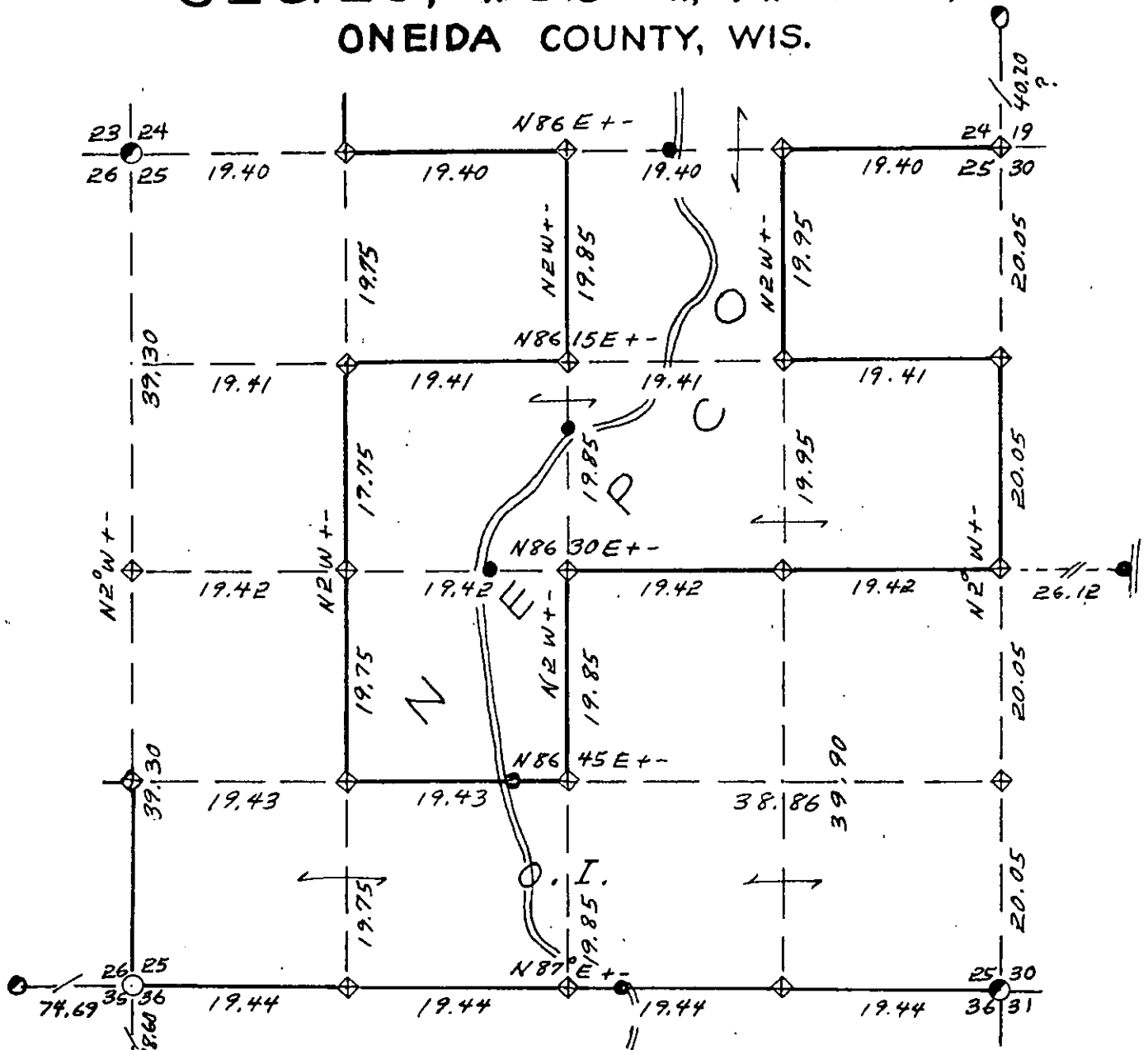
Orig. Surv.  
County

LOCAL CONTACTS \_\_\_\_\_

REMARKS \_\_\_\_\_

35

# SEC. 25, T.38 N., R. 4 E., ONEIDA COUNTY, WIS.



SCALE:  
 0 5 10 20 CHAINS  
 0 330 660 1320 FEET

- LEGEND: CORNERS & LINES
- IRON PIPE OR CAP
  - ⊙ CONCRETE
  - ⊕ POST
  - △ STAKE
  - + SPIKE
  - BY OTHERS
  - Location Post
  - BLAZED - PAINTED
  - BLAZED
  - APPR. - PAINTED
  - RANDOM
  - xxx FENCE

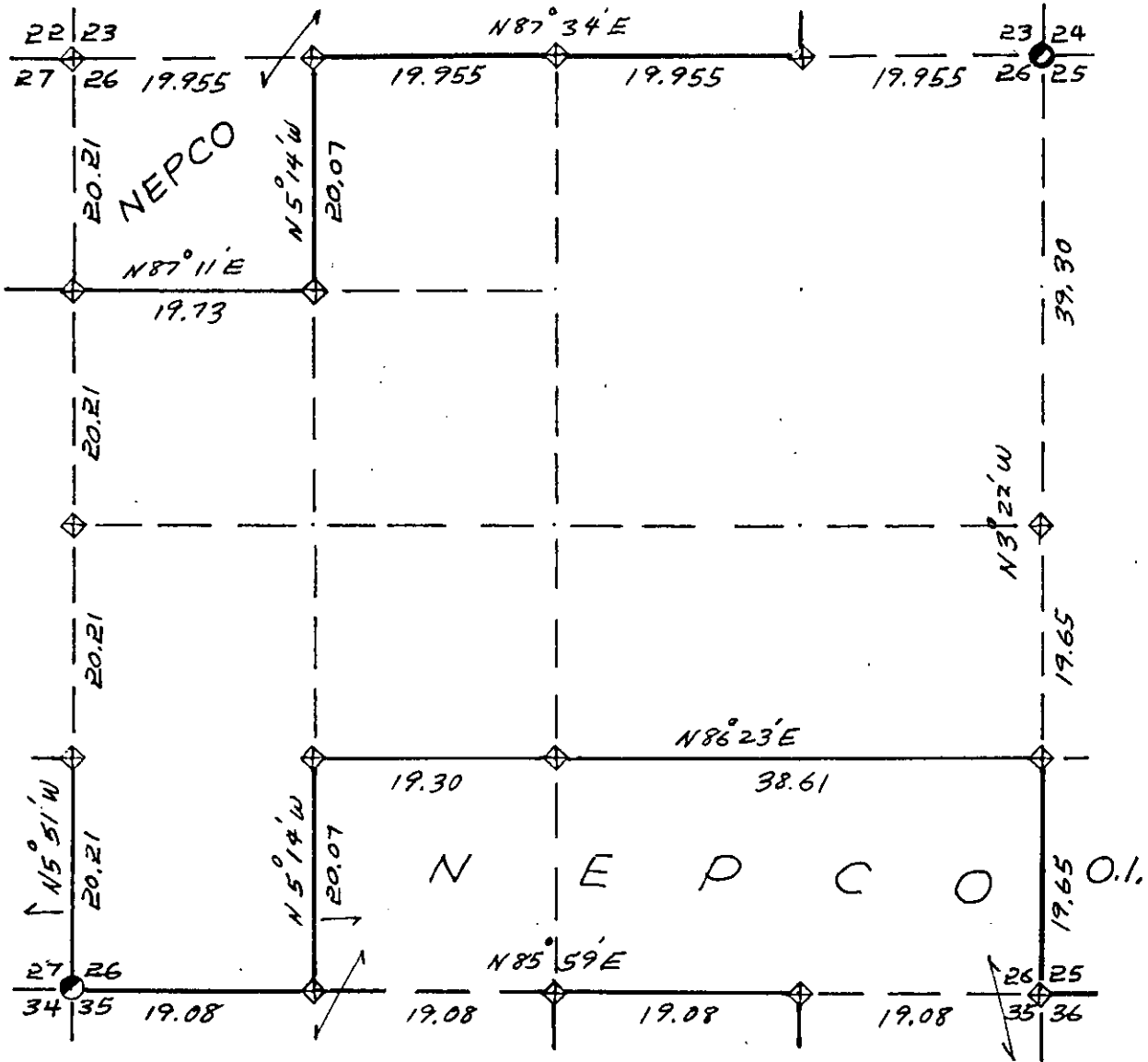
Staff Compass Appr. Survey  
By NEPCO

Surveyed 1957

<b>Nekoosa Papers Inc.</b>	
PORT EDWARDS, WISCONSIN 54469	
<i>Ownership Boundary Survey</i>	
DRAWN BY <i>W.H. Stuth</i>	
DATE <i>2/4/89</i>	

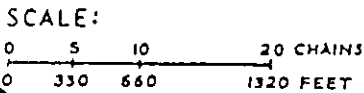


# SEC. 26, T. 38 N., R. 4 E., ONEIDA COUNTY, WIS.



COR. BT. CODE

A	B	C	D	E
F	G	H	I	J
K	L	M	N	O
P	Q	R	S	T
U	V	W	X	Y



LEGEND: CORNERS & LINES

○ IRON PIPE OR CAP	— BLAZED - PAINTED
⊗ CONCRETE	— BLAZED
⊕ POST	— APPR. PAINTED
△ STAKE	--- RANDOM
+ SPIKE	*** FENCE
○ BY OTHERS	

*Approximate Survey,  
Staff Compass & Chain  
Surveyed 1957-58*

Nekoosa Papers Inc.

PORT EDWARDS, WISCONSIN 54469

*Ownership Boundary Survey*

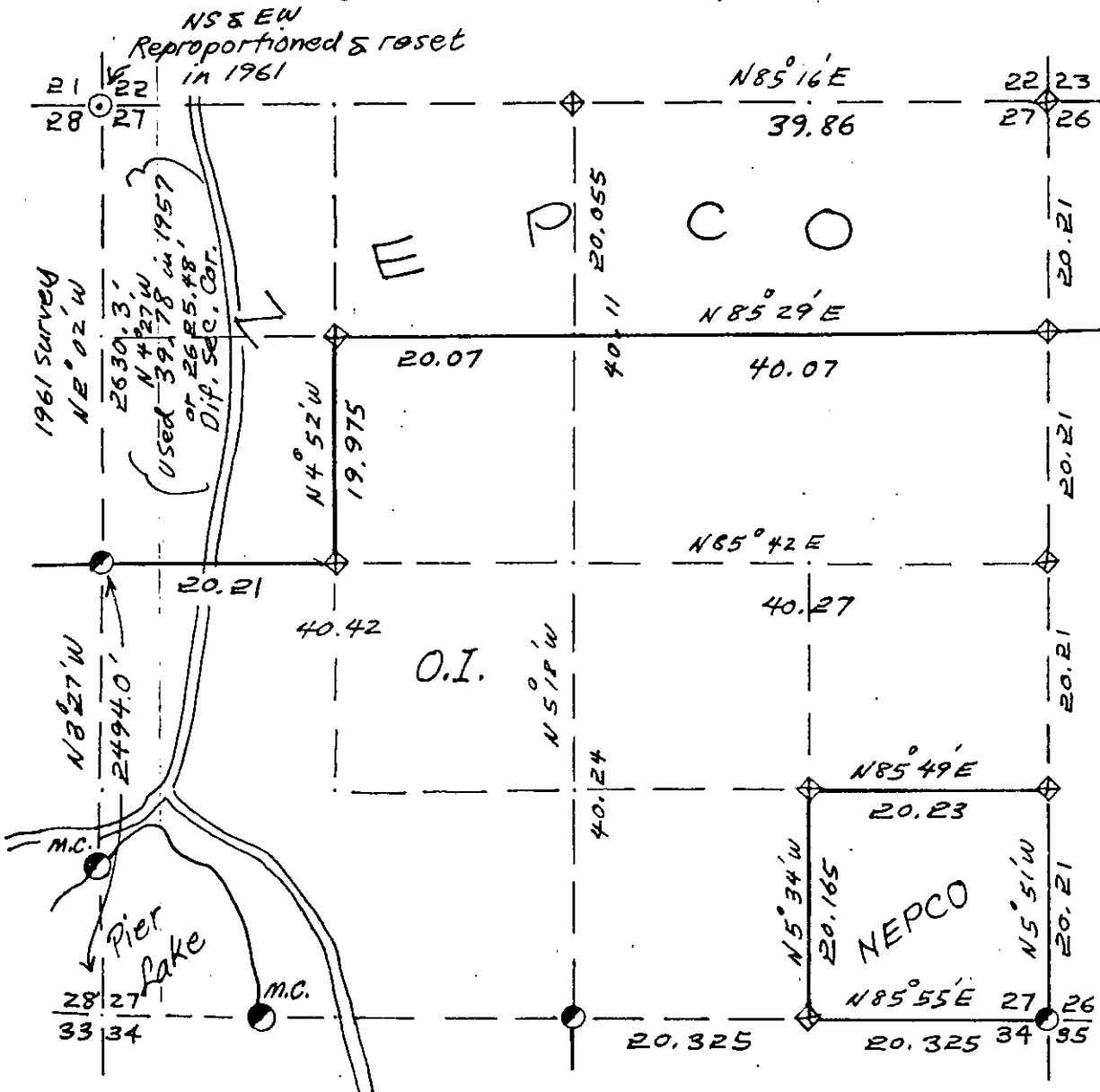
DRAWN BY *W.H. Stuth*

DATE *2/9/89*



# SEC. 27, T. 38 N., R. 4 E.,

ONEIDA COUNTY, WIS.



COR. BT. CODE

A	B	C	D	E
F	G	H	I	J
K	L	M	N	O
P	Q	R	S	T
U	V	W	X	Y

SCALE:  
0 5 10 20 CHAINS  
0 330 660 1320 FEET

- LEGEND: CORNERS & LINES
- IRON PIPE OR CAP
  - ⊙ CONCRETE
  - ⊕ POST
  - △ STAKE
  - + SPIKE
  - BY OTHERS
  - BLAZED - PAINTED
  - ⊞ BLAZED
  - ⊞ APPR. PAINTED
  - RANDOM
  - xxx FENCE

Approximate Survey  
Staff Compass & Chain  
Surveyed 1957

Nekoosa Papers Inc.

PORT EDWARDS, WISCONSIN 54469

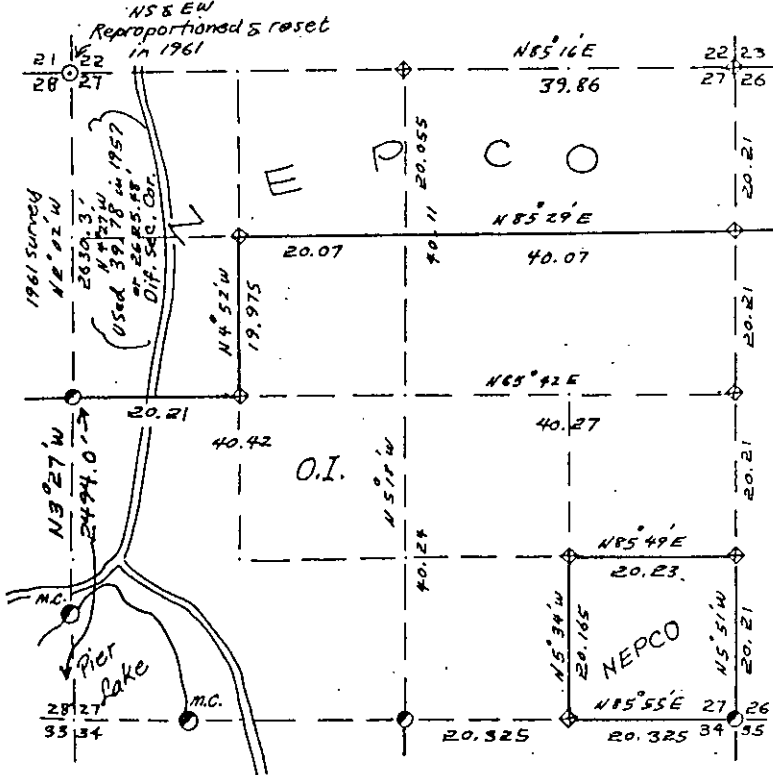
Ownership Boundary Survey

DRAWN BY W. H. Stuth

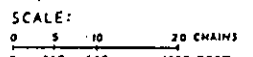
DATE 2/8/89



SEC. 27, T. 38 N., R. 4 E.,  
ONEIDA COUNTY, WIS.



CDR. ST. CODE
A - C - D - E
F - G - H - J - K - L - M - N - O - P - Q - R - S - T - U - V - W - X - Y



- LEGEND: CORNERS & LINES
- IRON PIPE OR CAP
  - ⊙ CONCRETE
  - ⊕ POST
  - △ STAKE
  - + SPIKE
  - BY OTHERS
  - BLAZED - PAINTED
  - BLAZED
  - APPR. - PAINTED
  - RANDOM
  - ... FENCE

Approximate Survey  
Staff Compass & Chain  
Surveyed 1957

Nekoosa Papers Inc.  
PORT EDWARDS, WISCONSIN 54469

Ownership Boundary Survey  
DRAWN BY W.H. Stubb  
DATE 2/9/89

B FILE

STATEMENT Transit Chain Surv. w. line, Staff Compass & Chain all other lines, using corners found & set.

RECORDS EXAMINED \_\_\_\_\_ DWG. NO. \_\_\_\_\_ 40

Org. Surv.  
County

LOCAL CONTACTS \_\_\_\_\_

REMARKS \_\_\_\_\_

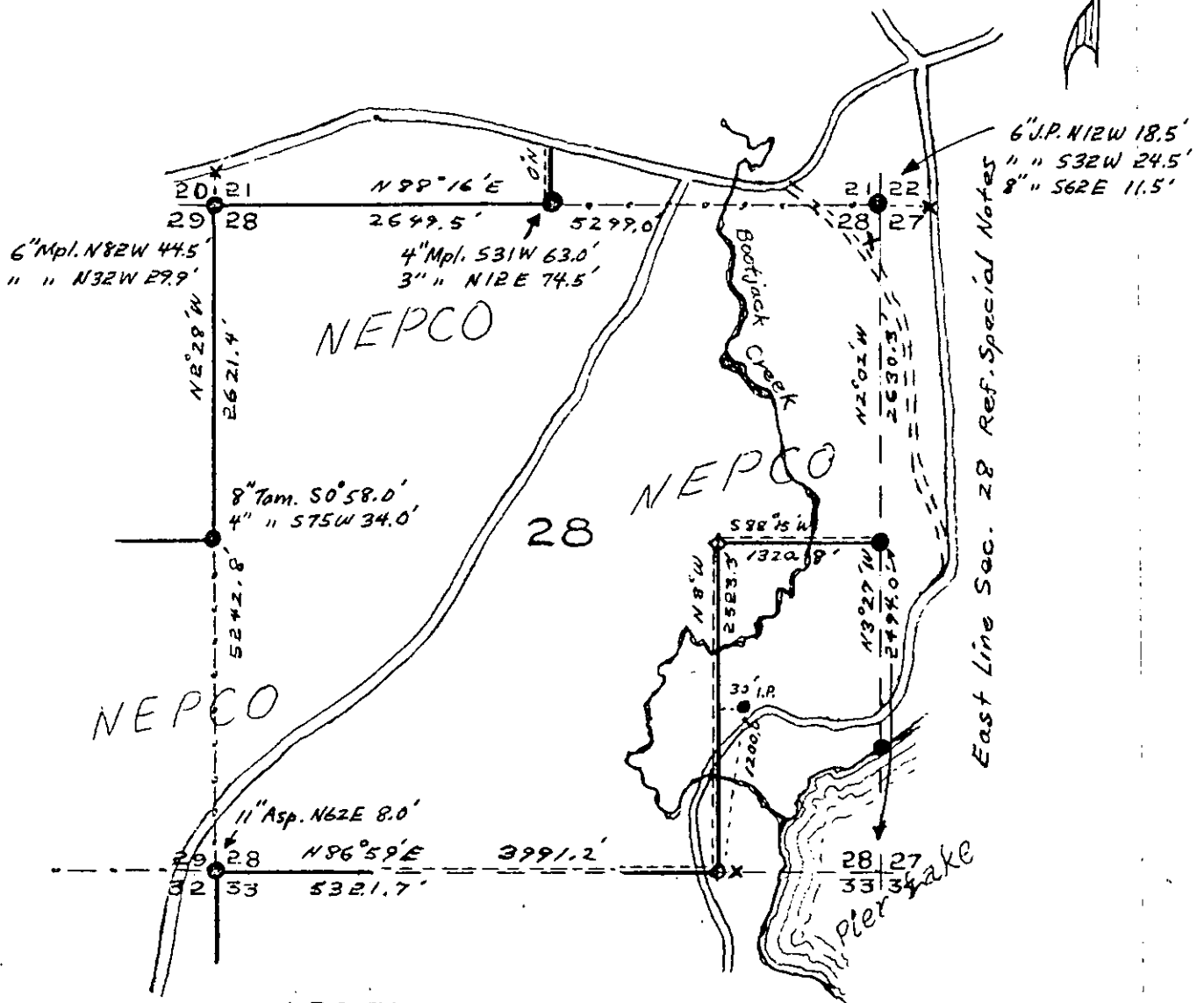

Prepared By W.H. Stubb, 2/14/89

# T 38 N · R 4 E

## — Oneida-County —

### SEC. 28

Survey By NEPCO  
 Job Completed  
 12/8/61



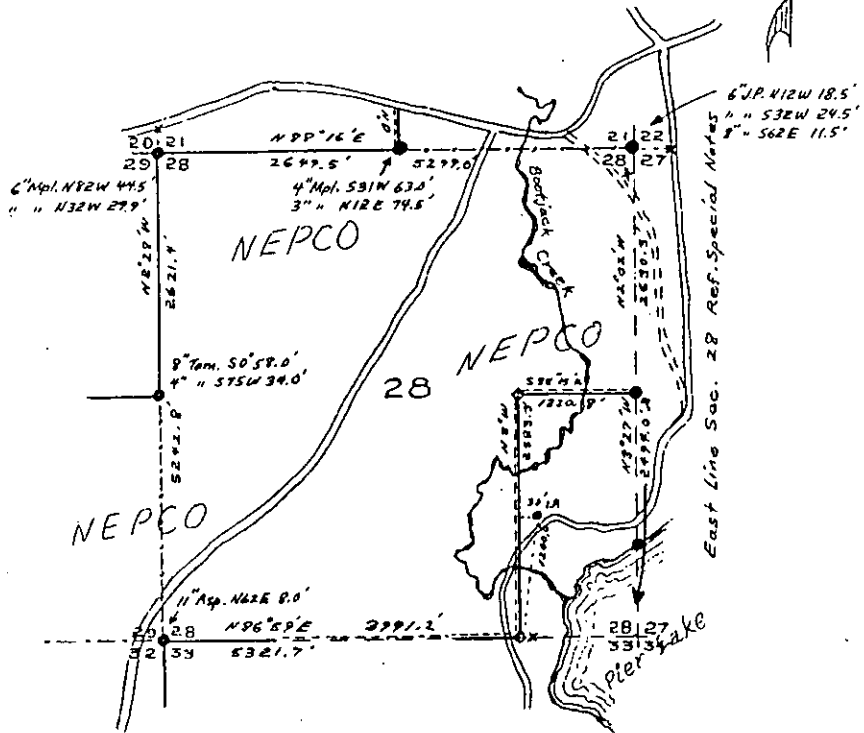
#### LEGEND

- |                         |                                     |
|-------------------------|-------------------------------------|
| ● Iron pipe - Brass cap | ----- Instrument lines run          |
| ◆ Scribed Wood Post     | ———— Instrument lines run - painted |
| ◇ Wood stake            | ----- Pocket Compass run - painted  |
| ⊕ Hub                   |                                     |
| x location Poster Tag   |                                     |

MAP BY *Wm. H. Stuth*

T 38N · R 4E  
 — Oneida County —  
 SEC. 28

Survey By NEPCO  
 Job Completed  
 12/8/61



LEGEND

- Iron pipe - Brass cap
- ◆ Scribed Wood Post
- ◇ Wood stake
- ⊙ Hub
- × location Poster Tag
- Instrument lines run
- Instrument lines run - painted
- Pocket Compass run - painted

MAP BY Wm. H. Stuth

B FILE

STATEMENT Transit & Chain Surv. using corners  
found & set during 1961 W 1/2 Township resurvey

RECORDS EXAMINED \_\_\_\_\_ DWG. NO. \_\_\_\_\_

Org Surv.  
County

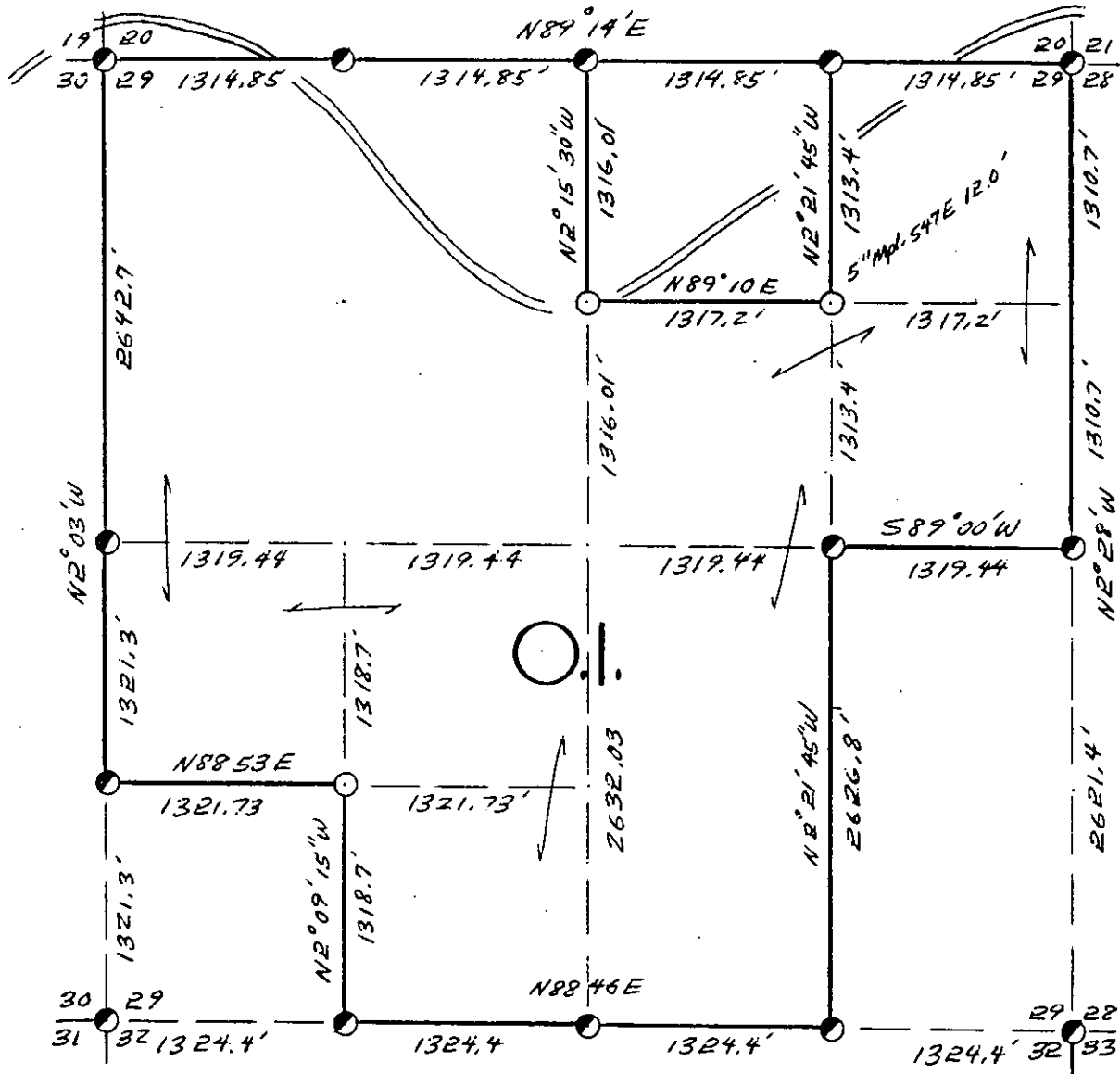
LOCAL CONTACTS \_\_\_\_\_

REMARKS \_\_\_\_\_

Prepared By W.H. Stuth, 2/14/89

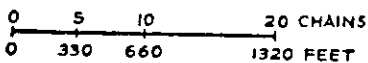
# SEC. 29, T. 38 N., R. 4 E.,

ONEIDA COUNTY, WIS.



- COR. BT. CODE  
 A-B-C-D-E  
 F-G-H-I-J  
 K-L-M-N-O  
 P-Q-R-S-T  
 U-V-W-X-Y

SCALE:



LEGEND: CORNERS & LINES

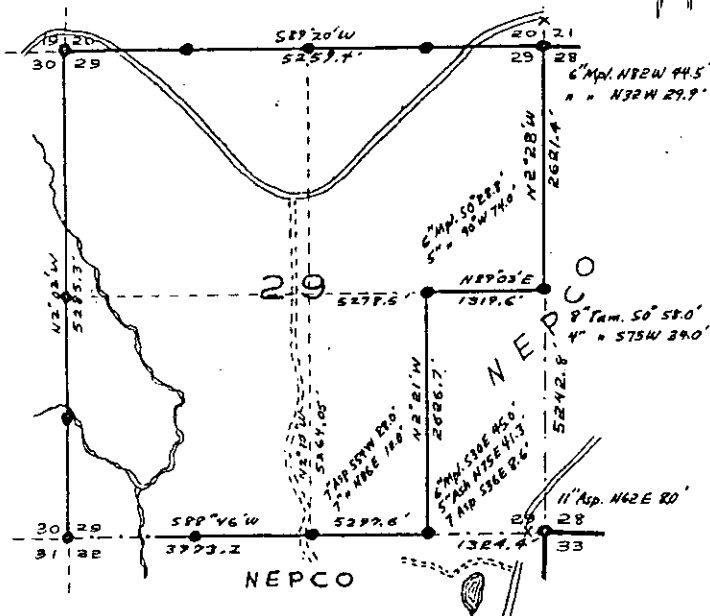
- IRON PIPE OR CAP
- ⊗ CONCRETE
- ⊕ POST
- △ STAKE
- + SPIKE
- BY OTHERS
- BLAZED - PAINTED
- BLAZED
- == APPR. - PAINTED
- RANDOM
- \*\*\* FENCE

Surv's. By Nepco & O.I. 1961 & 64

<b>OWENS-ILLINOIS</b> TOMAHAWK WISCONSIN FOREST PRODUCTS DIVISION	
<i>Ownership Boundary Survey</i>	
DRAWN BY <i>W.H. Stuth</i>	
DATE <i>5/27/86</i>	

T 38N R 4E  
 — Oneida County —  
 SEC. 29

Survey By NEPCO  
 Job Completed  
 12/8/61



LEGEND

- Iron pipe - Brass Cap
- ◆ Ribbed Wood Post
- ⊕ Wood Stake
- ⊙ Hub
- x location Poster Tag
- - - - - Instrument lines run.
- Instrument lines run, painted
- Pocket compass run - painted

Map By Wm. H. Smith

B FILE

STATEMENT Transit & Chain Survs. using corners  
found & set during 1961 W 1/2 Township resurvey

RECORDS EXAMINED \_\_\_\_\_ DWG. NO. \_\_\_\_\_

Org. Surv.  
County

LOCAL CONTACTS \_\_\_\_\_

REMARKS \_\_\_\_\_

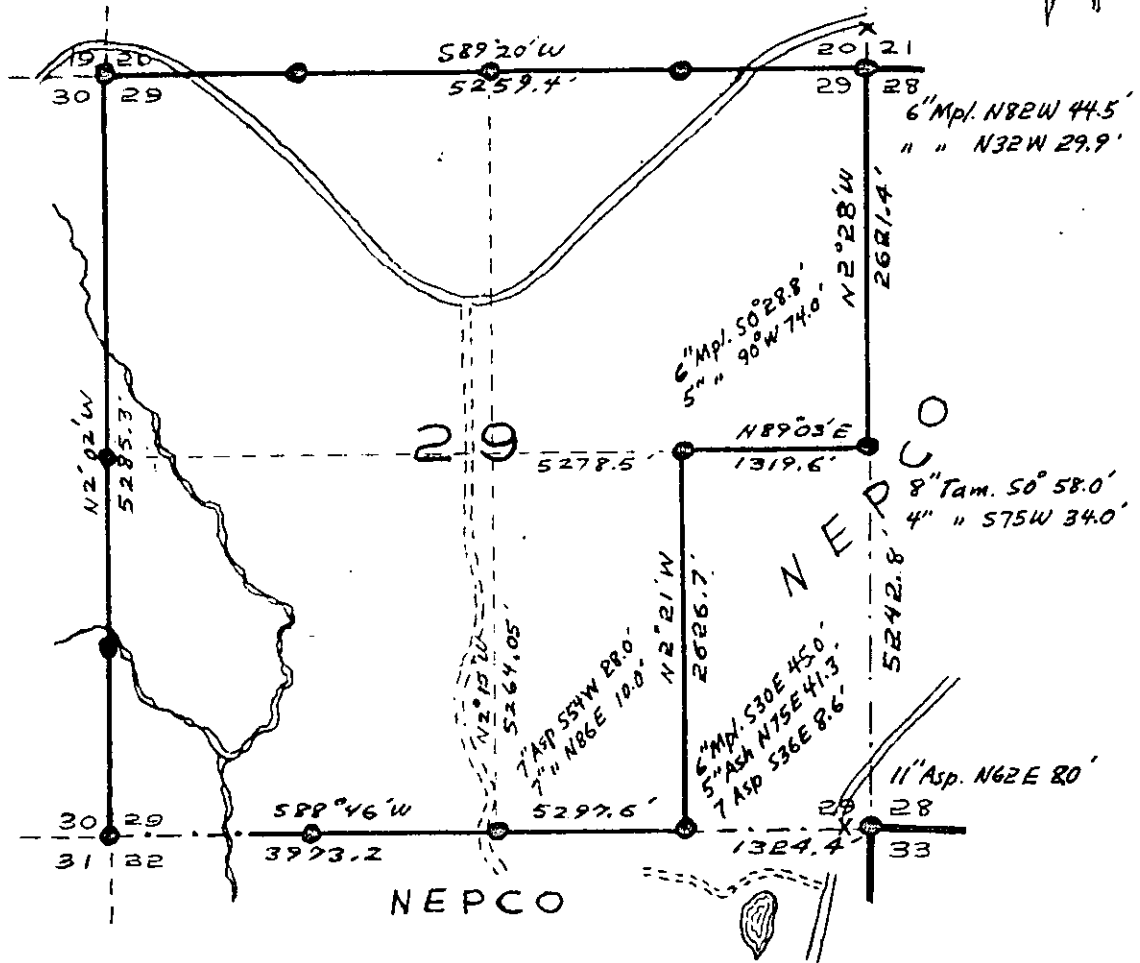

Prepared By W.H. Smith 2/14/89

# T 38N R 4E

## — Oneida County —

### SEC. 29

Survey By NEPCO  
 Job Completed  
 12/8/61

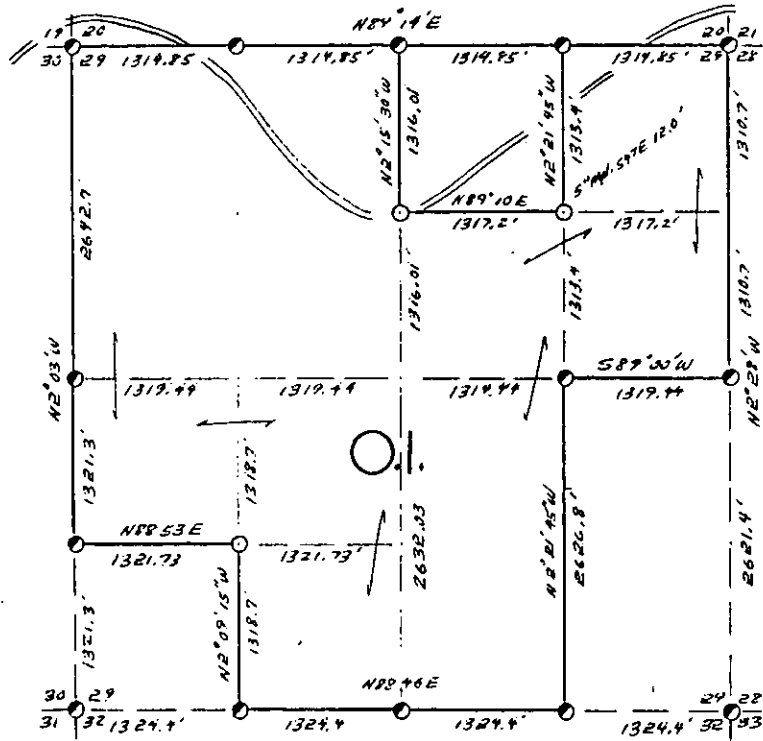


### LEGEND

- |                        |                                       |
|------------------------|---------------------------------------|
| ● Iron pipe - Bres Cap | - - - - - Instrument lines run.       |
| ◆ Scribed Wood Post    | ————— Instrument Lines run, painted   |
| ⬠ Wood Stake           | =====<br>Pocket compass run - painted |
| ⊙ Hub                  |                                       |
| x location Poster Tag  |                                       |

Map By Wm. H. Struth

SEC. 29, T. 38 N., R. 4 E.,  
ONEIDA COUNTY, WIS.



- COR. BY CODE  
A-B-C-D-E  
F-G-H-I-J  
K-L-M-N-O  
P-Q-R-S-T  
U-V-W-X-Y

SCALE:  
0 5 10 20 CHAINS  
0 350 680 1320 FEET

- LEGEND: CORNERS & LINES  
 ○ IRON PIPE OR CAP    --- BLAZED - PAINTED  
 ⊙ CONCRETE            --- BLAZED  
 ⊕ POST                 --- APPR. - PAINTED  
 △ STAKE               --- RANDOM  
 + SPIKE                --- FENCE  
 ⊗ BY OTHERS

Surv. By Nepon & O.I. 1961 & 64

<b>OWENS-ILLINOIS</b> <small>YONKAWA (I) WISCONSIN</small>	
FOREST PRODUCTS DIVISION	
<i>Ownership Boundary Survey</i>	
DRAWN BY <i>W.H. Stubb</i>	
DATE <i>5/27/86</i>	

Prepared By W.H. Stubb 3/10/87

B FILE

STATEMENT Transit & Chain Surv. using corners  
found

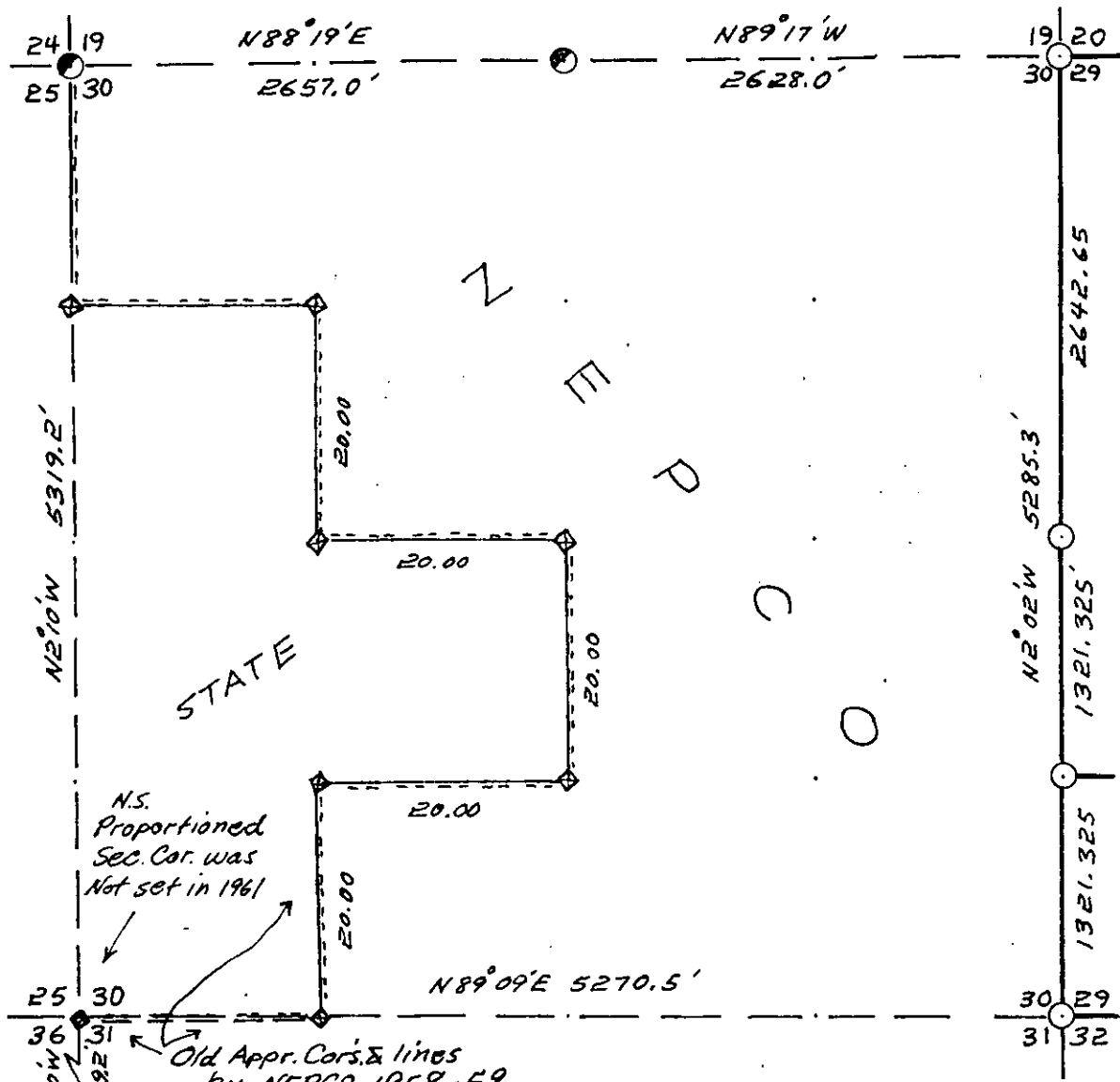
RECORDS EXAMINED \_\_\_\_\_ DWG. NO. \_\_\_\_\_ 416

Org. Surv.  
County  
Nekoosa Paper

LOCAL CONTACTS \_\_\_\_\_

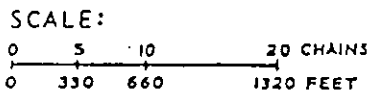
REMARKS \_\_\_\_\_

# SEC. 30, T.38 N., R. 4 E., ONEIDA COUNTY, WIS.



COR. BT. CODE

A	B	C	D	E
F	G	H	I	J
K	L	M	N	O
P	Q	R	S	T
U	V	W	X	Y



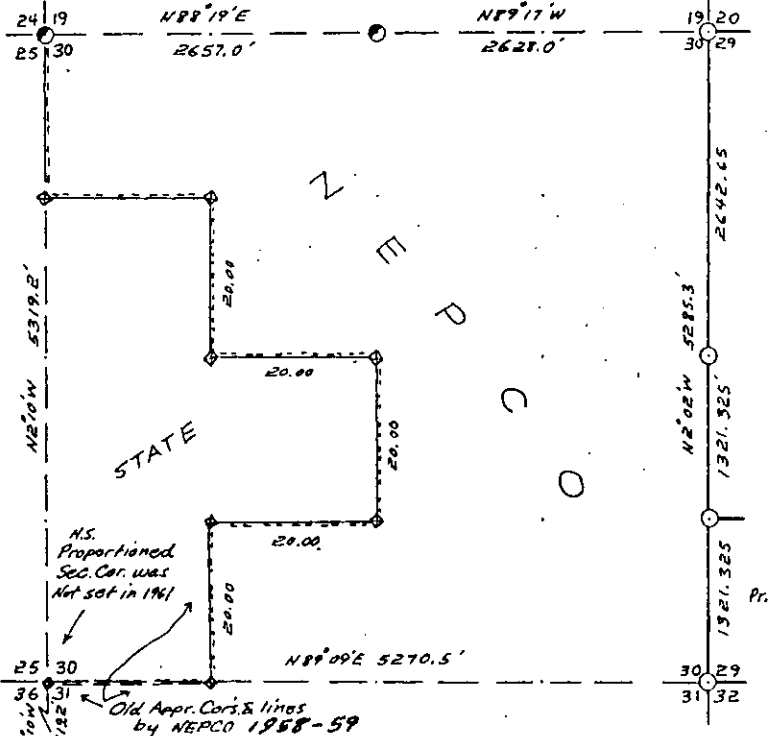
- LEGEND: CORNERS & LINES
- |   |                  |     |                  |
|---|------------------|-----|------------------|
| ○ | IRON PIPE OR CAP | —   | BLAZED - PAINTED |
| ⊗ | CONCRETE         | —   | BLAZED           |
| ⊕ | POST (APPR.)     | --- | APPR. - PAINTED  |
| △ | STAKE            | --- | RANDOM           |
| + | SPIKE            | --- | FENCE            |
| ○ | BY OTHERS        |     |                  |

*Interior  
Approximate Surv. 1958-59  
Surveyed 1961*

<b>Nekoosa Papers Inc.</b>	
PORT EDWARDS, WISCONSIN 54469	
<i>Ownership Boundary Survey</i>	
DRAWN BY <i>W.H. Stuth</i>	
DATE <i>1/31/89</i>	

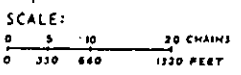


SEC. 30, T. 38 N., R. 4 E.,  
ONEIDA COUNTY, WIS.



COR. BT. CODE

A	B	C	D	E
F	G	H	I	J
K	L	M	N	O
P	Q	R	S	T
U	V	W	X	Y
Z				



- LEGEND: CORNERS & LINES
- IRON PIPE OR CAP
  - ⊙ CONCRETE
  - ⊕ POST (APPR.)
  - △ STAKE
  - ⊙ SPIKE
  - BY OTHERS
  - BLAZED-PAINTED
  - BLAZED
  - APPR. PAINTED
  - RANDOM
  - FENCE

Interior  
Approximate Surv. 1958-59  
Surveyed 1961

Nekoosa Papers Inc.	
PORT EDWARDS, WISCONSIN 54489	
Ownership Boundary Survey	
DRAWN BY	M.H. Stuth
DATE	1/31/89

Prepared By W.H. Stuth 2/14/89

B FILE

STATEMENT Transit & Chain Surv. of exterior in 1961  
using corners found during w<sup>1</sup>/<sub>2</sub> Township re-  
survey. Compass & Chain other lines in  
1958-59

RECORDS EXAMINED \_\_\_\_\_ DWG. NO. \_\_\_\_\_

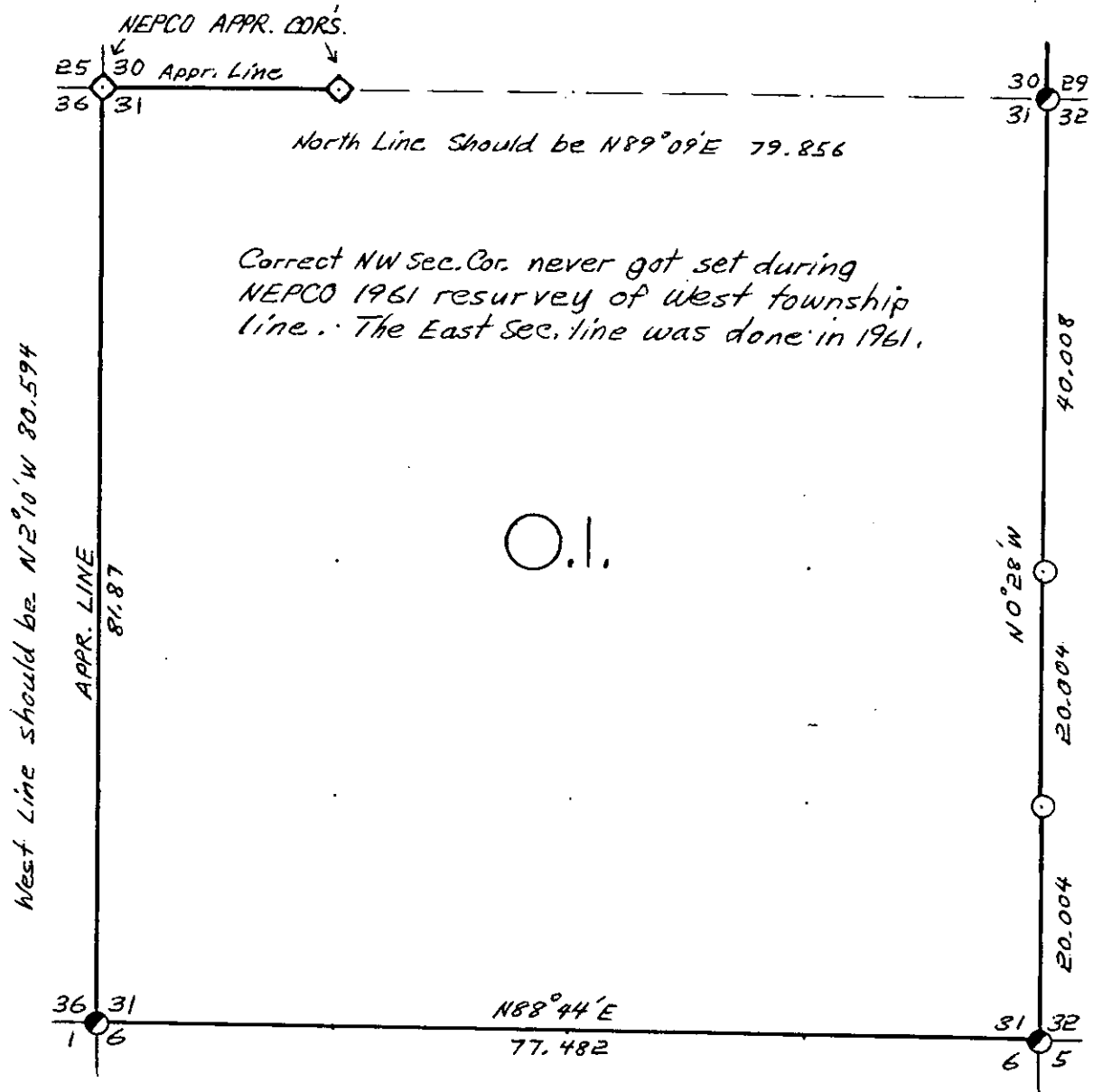
Org. Surv.  
County

LOCAL CONTACTS \_\_\_\_\_

REMARKS \_\_\_\_\_

48

# SEC. 31 T.38 N., R.4 E., ONEIDA COUNTY, WIS.



*Correct NW Sec. Cor. never got set during  
NEPCO 1961 resurvey of West township  
line. The East Sec. line was done in 1961.*

West Line should be N2°10'W 80.594

APPR. LINE  
81.87

40.008

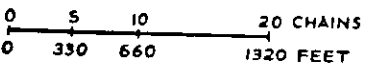
N0°28'W

20.004

20.004

COR. BT. CODE	
A	B
C	D
E	F
G	H
I	J
K	L
M	N
O	P
Q	R
S	T
U	V
W	X
Y	

SCALE:



LEGEND: CORNERS & LINES

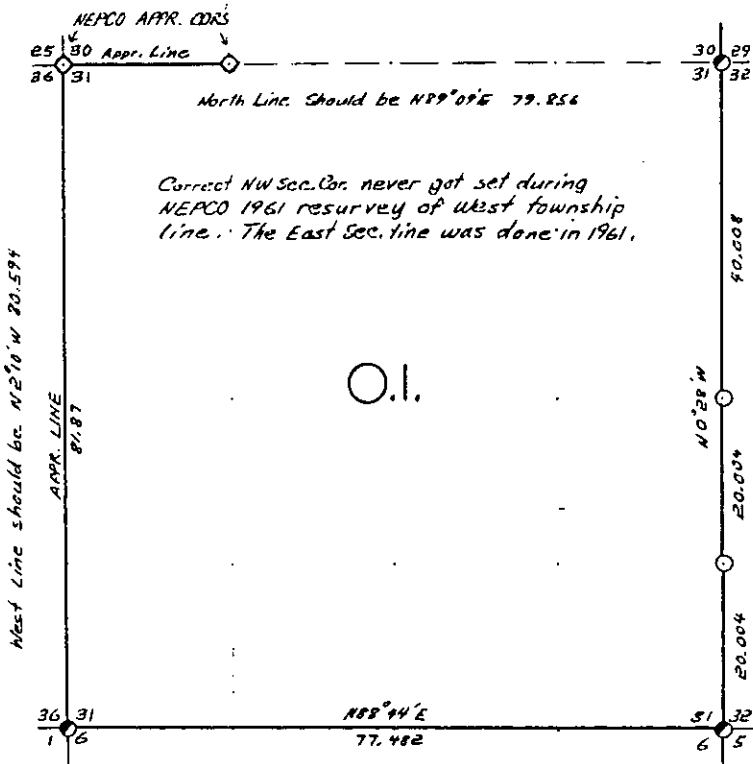
○ IRON PIPE OR CAP	== BLAZED - PAINTED
⊗ CONCRETE	— BLAZED
⊕ POST	== APPR. - PAINTED
△ STAKE	- - - RANDOM
+ SPIKE	x x x FENCE
● BY OTHERS	

*Surv. By E. Bartz 1969 Appr.*

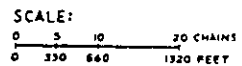
<b>OWENS-ILLINOIS</b> TOMAHAWK (I) WISCONSIN FOREST PRODUCTS DIVISION	
<i>Ownership Boundary Survey</i>	
DRAWN BY <i>W.H. Stuth</i>	
DATE <i>5/27/86</i>	

# SEC. 31 T. 38 N., R. 4 E.,

ONEIDA COUNTY, WIS.



- COR. BY CODE  
 A - B C D E  
 F - G H I J  
 K - L M N O  
 P - Q R S T  
 U - V W X Y



- LEGEND: CORNERS & LINES  
 ○ IRON PIPE OR CAP      ——— BLAZED - PAINTED  
 ⊙ CONCRETE              ——— BLAZED  
 ⊕ POST                    ——— APPR. - PAINTED  
 ▲ STAKE                  - - - - - RANDOM  
 † SPIKE                    - - - - - FENCE  
 ⊙ BY OTHERS

Surv. By E. Bartz 1969 Appr.

<b>OWENS-ILLINOIS</b>	
<small>FORMAN AND COMPANY</small>	
<small>FOREST PRODUCTS DIVISION</small>	
<i>Ownership Boundary Survey</i>	
<small>DRAWN BY W.H. Stuth</small>	
<small>DATE 5/27/86</small>	

Prepared By W.H. Stuth 3/10/87

**B FILE**

STATEMENT Transit & Chain Surv. using corners found

RECORDS EXAMINED \_\_\_\_\_ DWG. NO. \_\_\_\_\_ 50  
Org. Surv.  
County  
Nekoosa Papers

LOCAL CONTACTS \_\_\_\_\_

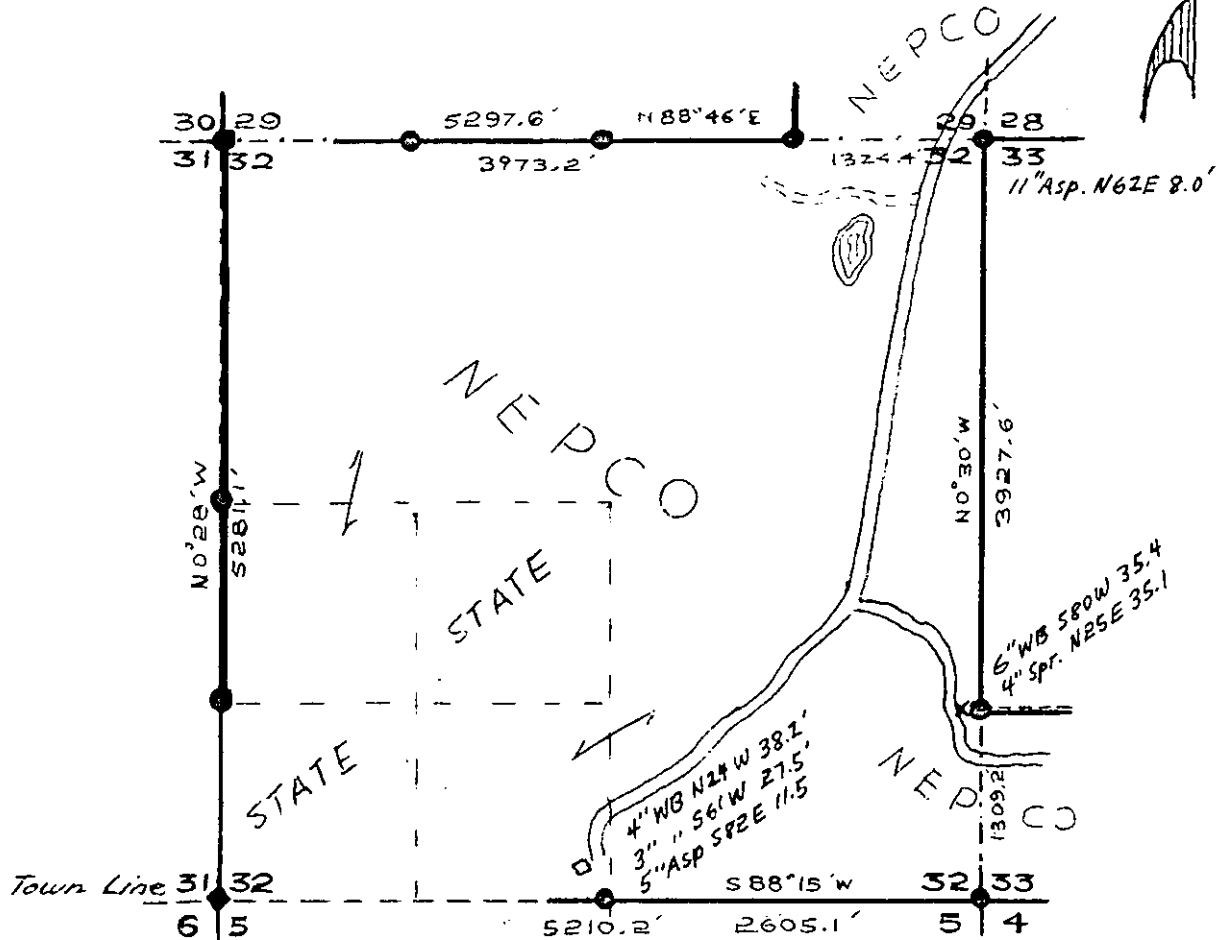

REMARKS \_\_\_\_\_

# T 38 N R 4 E

## — Oneida County —

### SEC. 32

Survey By NEPCO  
 Job Completed  
 3/-/61



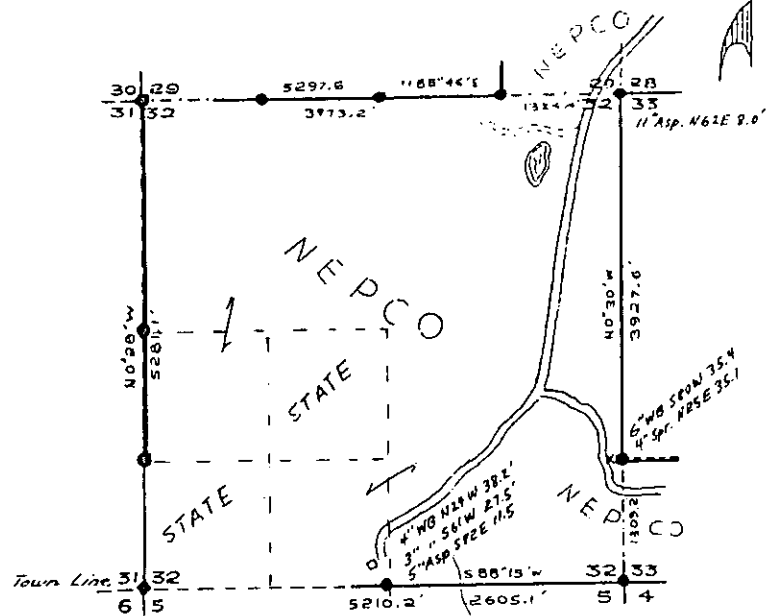
### LEGEND

- |                         |                                     |
|-------------------------|-------------------------------------|
| ● Iron Pipe - Brass Cap | ..... Instrument lines run          |
| ◆ Scribed Wood Post     | ———— Instrument lines run - Painted |
| ◇ Wood Stake            | ----- Pocket Compass run - Painted  |
| ⊕ Hub                   |                                     |
| x location Poster-Tag   |                                     |

*Map By Wm. H. Stuth*

T 38N R 4E  
 — Oneida County —  
 SEC. 32

Survey By NEPCO  
 Job Completed  
 3/ - / 61



LEGEND

- Iron Pipe - Brass Cap
- ◆ Scribed Wood Post
- ◇ Wood Stake
- ⊙ Hub
- x location Poster-Tag
- — — — — Instrument lines run
- Instrument lines run - Painted
- Pocket Compass run - Painted

*Map By Wm. H. Stuth*

B FILE

STATEMENT Transit & Chain Surv. using corners  
found & set during 1961 W<sup>1</sup>/<sub>2</sub> Township resurvey

RECORDS EXAMINED \_\_\_\_\_ DWG. NO. \_\_\_\_\_

*Org. Surv.*  
*County*

LOCAL CONTACTS \_\_\_\_\_

REMARKS \_\_\_\_\_

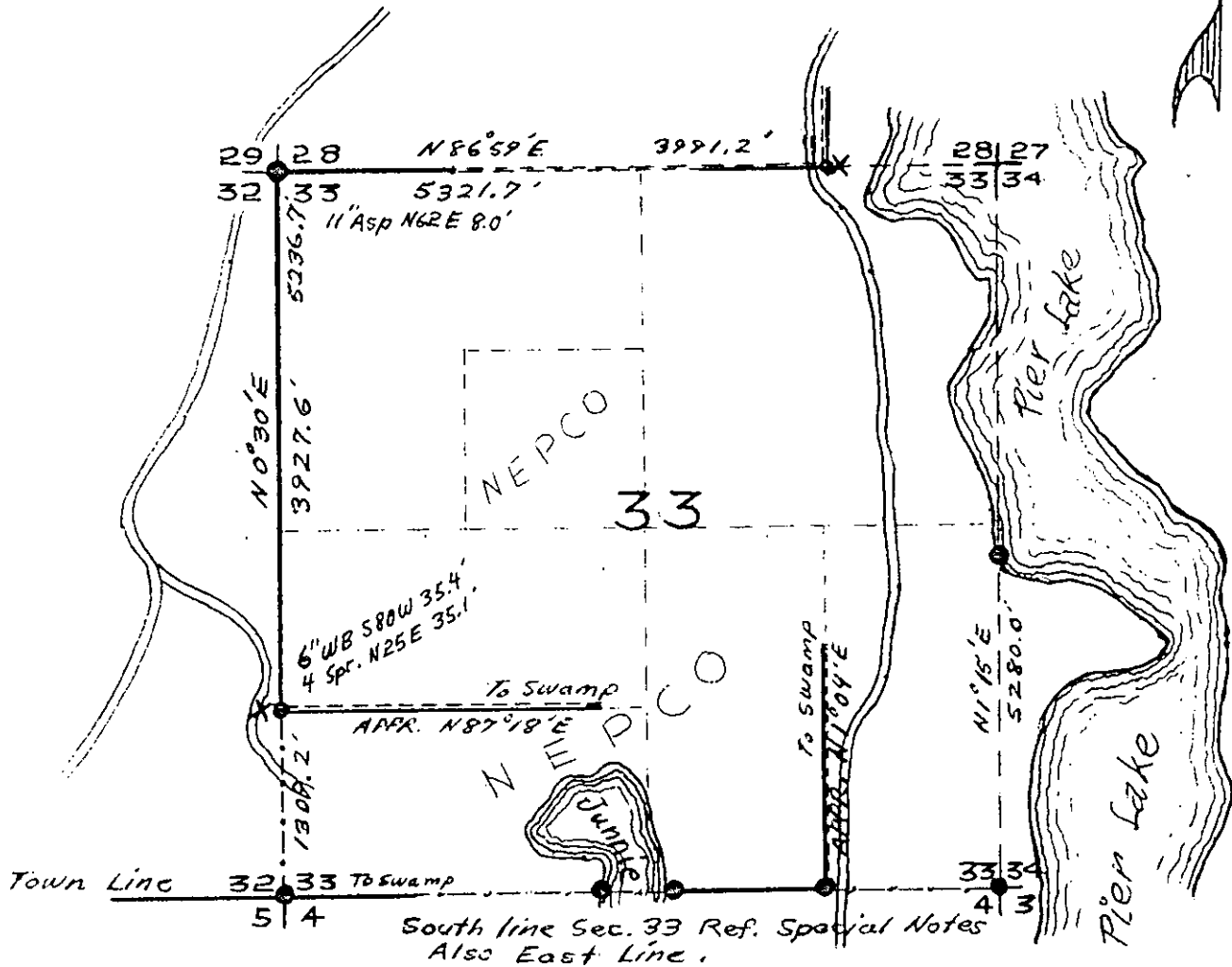

*Prepared By W.H. Stuth 2/14/89*

# T 38N R 4E

## — Oneida-County —

### SEC. 33

Survey By NEPCO  
 Job Completed  
 12/8/61



### LEGEND

- |                         |                                     |
|-------------------------|-------------------------------------|
| ● Iron Pipe - Brass Cap | ..... Instrument lines run          |
| ◆ Scribed Wood Post     | ———— Instrument lines run - Painted |
| ◇ Wood Stake            | ----- Pocket Compass run - Painted  |
| ⊕ Hub                   |                                     |
| X location Poster Tag   |                                     |

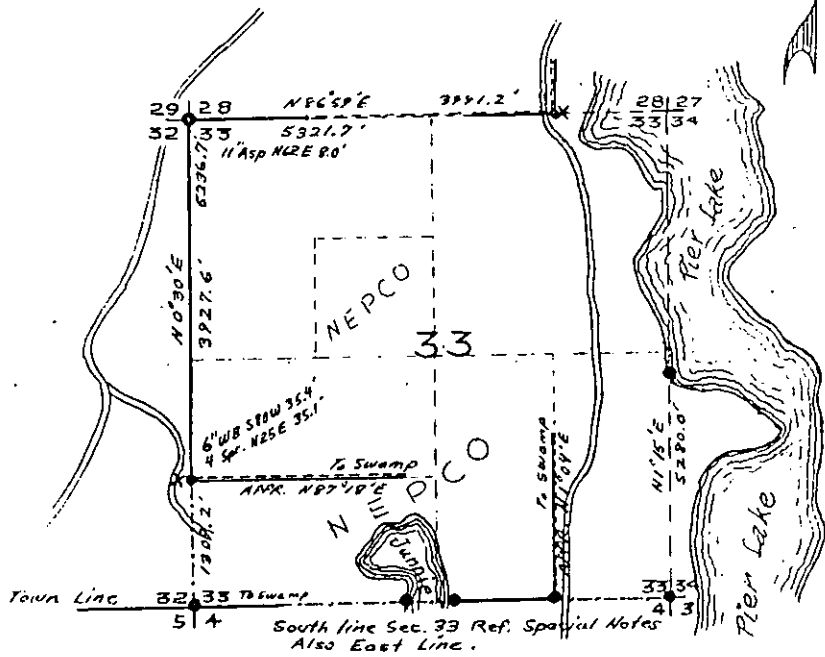
*Map By Wm H. Sturth*

T 38N R 4E

— Oneida County —

SEC. 33

Survey By NEPCO  
Job Completed  
12/8/61



LEGEND

- Iron Pipe - Brass Cap
- ◆ Scribed Wood Post
- ◇ Wood Stake
- ⊙ Hub
- X location Poster Tag

- Instrument line run
- Instrument line run - Painted
- Pocket Compass run - Painted

Map By Wm H. Stuth

B FILE

STATEMENT Transit & Chain Surv. using corners found  
& set during 1961 W<sup>1</sup>/<sub>2</sub> Township resurvey. Some  
Compassed lines in S<sup>1</sup>/<sub>2</sub> SEC.

RECORDS EXAMINED \_\_\_\_\_ DWG. NO. \_\_\_\_\_ 54

Org. Surv.  
County

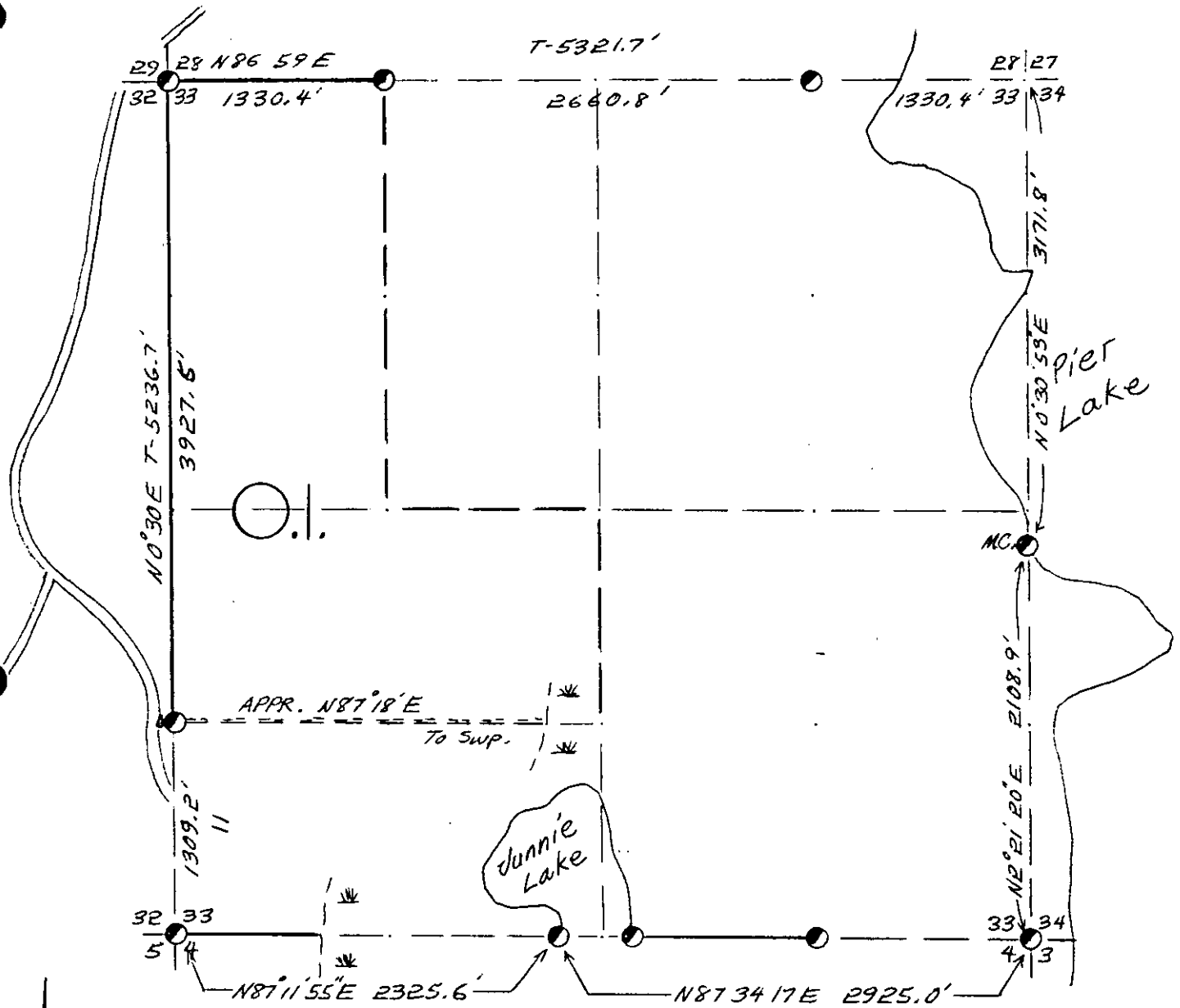
LOCAL CONTACTS \_\_\_\_\_

REMARKS \_\_\_\_\_

Prepared By W. H. Stuth 2/14/89

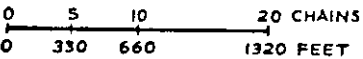
# SEC. 33, T. 38 N., R. 4 E.,

ONEIDA COUNTY, WIS.



- COR. BT. CODE  
 A-B-C-D-E  
 F-G-H-I-J  
 K-L-M-N-O  
 P-Q-R-S-T  
 U-V-W-X-Y

SCALE:



LEGEND: CORNERS & LINES

- IRON PIPE OR CAP
- ⊗ CONCRETE
- ⊕ POST
- △ STAKE
- + SPIKE
- BY OTHERS
- BLAZED - PAINTED
- BLAZED
- APPR. PAINTED
- - - RANDOM
- xxx FENCE

Surv. By Nepco. (Stuth) 1961

**OWENS-ILLINOIS**  
 TOMAHAWK WISCONSIN  
 FOREST PRODUCTS DIVISION

Ownership Boundary Survey

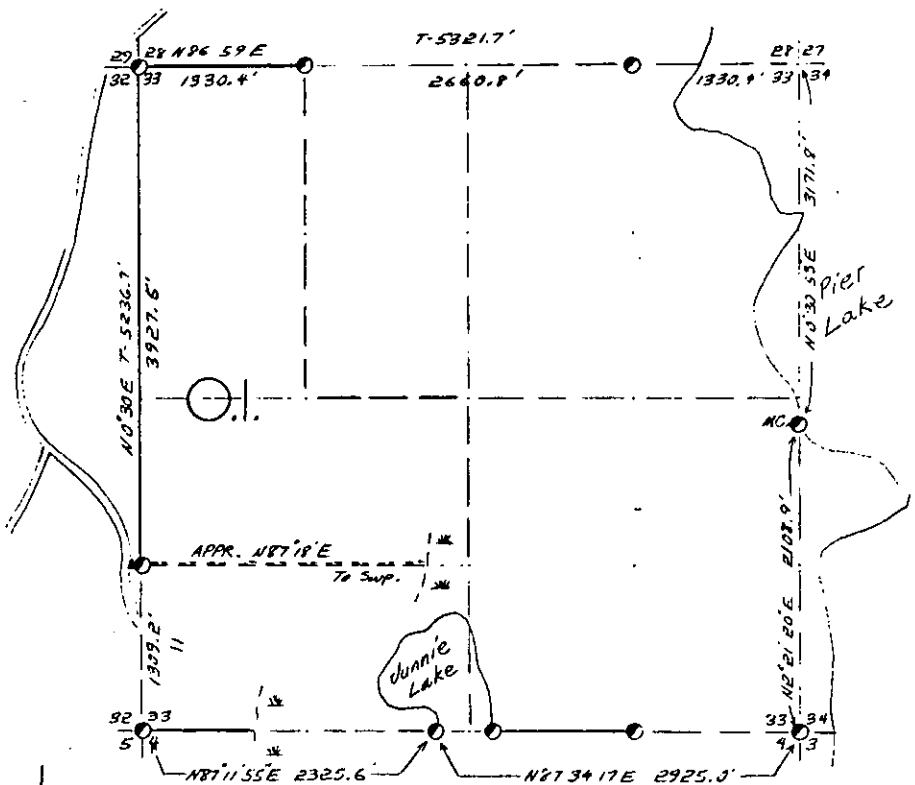
DRAWN BY *W.H. Stuth*

DATE 5/27/86



# SEC. 33, T. 38 N., R. 4 E.,

ONEIDA COUNTY, WIS.



- COR. BL. CODE  
 A-B-C-D-E  
 F-G-H-I-J  
 K-L-M-N-O  
 P-Q-R-S-T  
 U-V-W-X-Y

SCALE:  
 0 5 10 20 CHAINS  
 0 330 660 1320 FEET

LEGEND: CORNERS & LINES

- IRON PIPE OR CAP
- ⊙ CONCRETE
- ⊕ POST
- △ STAKE
- † SPIKE
- ⊙ BY OTHERS
- BLAZED - PAINTED
- BLAZED
- APPR. - PAINTED
- RANDOM
- FENCE

Surv. By Nepiro. (Stuth) 1961

<b>OWENS-ILLINOIS</b>	
<small>YONAHAWK (I) INCORPORATED</small>	
<small>FOREST PRODUCTS DIVISION</small>	
Ownership Boundary Survey	
DRAWN BY <i>W.H. Stuth</i>	
DATE	5/27/86

Prepared By W.H. Stuth 3/10/87

**B FILE**

STATEMENT Transit & Chain Surv. using corners  
found

RECORDS EXAMINED \_\_\_\_\_ DWG. NO. \_\_\_\_\_

Org. Surv.  
County  
Northwoods Surveyors

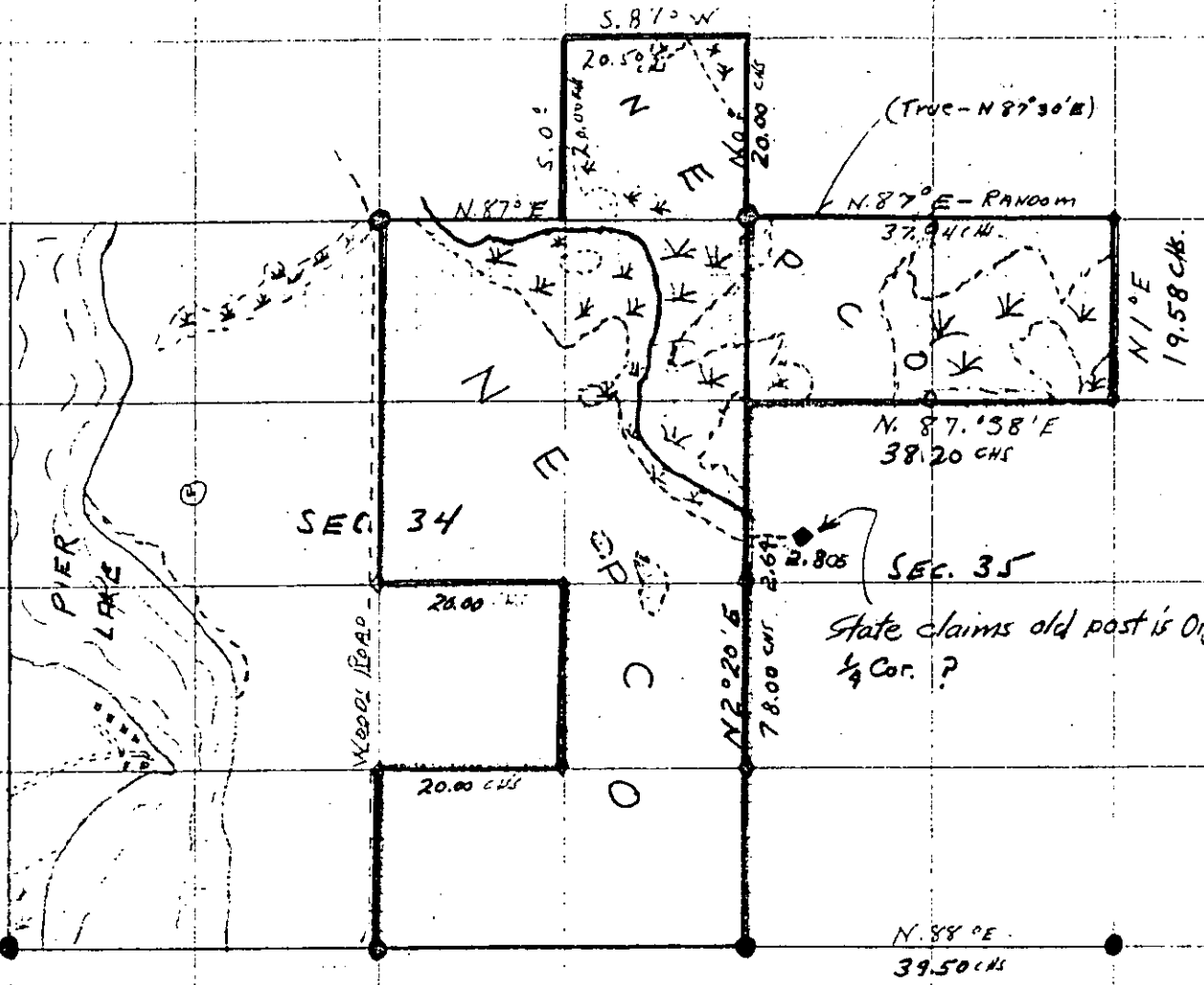
LOCAL CONTACTS \_\_\_\_\_

REMARKS \_\_\_\_\_

# ONEIDA COUNTY

SEC. 34-35 T. 38 R. 4 E.

BY  
WILLIAM STUTE  
MAY 1951  
MARCH 1958  
COMPASS CHAIN



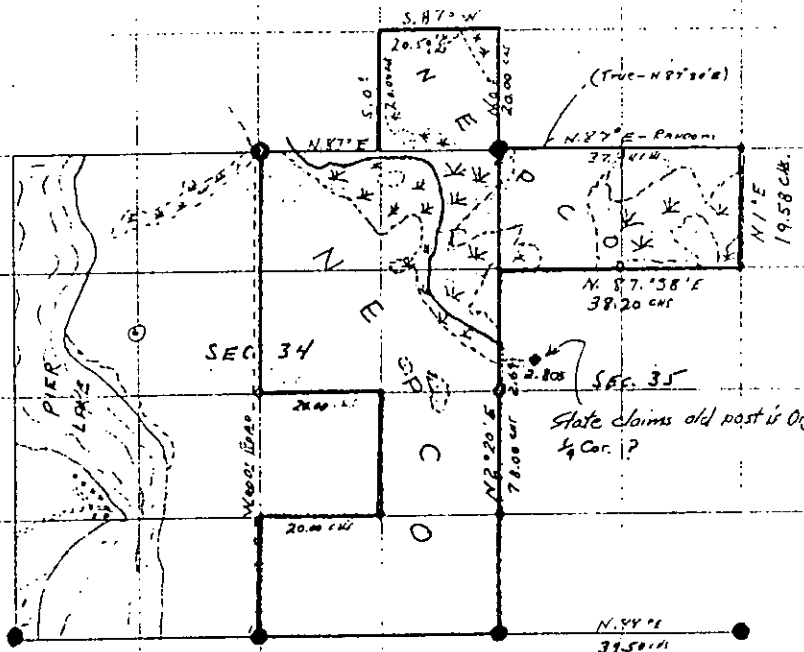
KEY  
BLUE - CUT LINES  
RED - BLAZED OR PAINTED

Survey By NEPCO

# ONEIDA COUNTY

SEC. 34-35 T. 38 R. 4 E.

MARCH 1958  
COMPASS CHAIN



Key

BLUE - CHAIN LINES  
RED - BEARED OR PAINTED

Survey By NEPCO

B FILE

STATEMENT Compass & Chain Survs. using corners found

RECORDS EXAMINED \_\_\_\_\_ DWG. NO. \_\_\_\_\_

Org. Surv.  
County

LOCAL CONTACTS \_\_\_\_\_

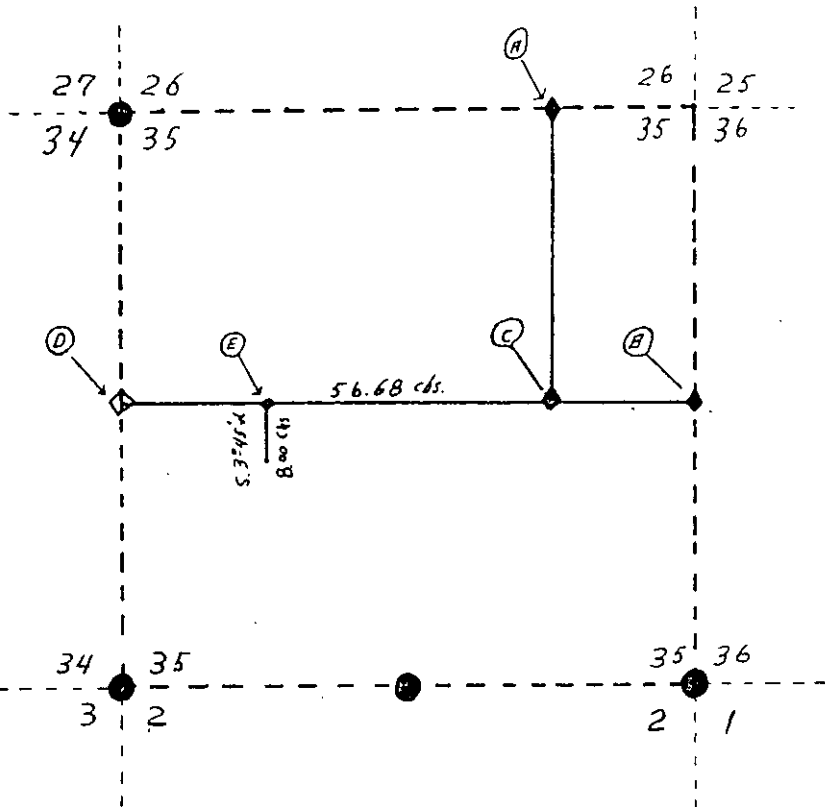
REMARKS \_\_\_\_\_

Prepared By W.H. Stuth 2/14/89

SECTION 35 T. 38 N. R. 4 E.

ONEIDA COUNTY

N.



LEGEND

- ◇ Sq. Scribed Wood Post (orig.)
  - ◆ Sq. Scribed Wood Post (NEPCO SET)
  - TEMPORARY 1/8 STAKE
  - OTHER CORNERS FOUND (No Info)
- SURVEYORS

B. STUTH - K. VOYT

HAND COMPASS & CHAIN SURVEY

Feb. 26-1960

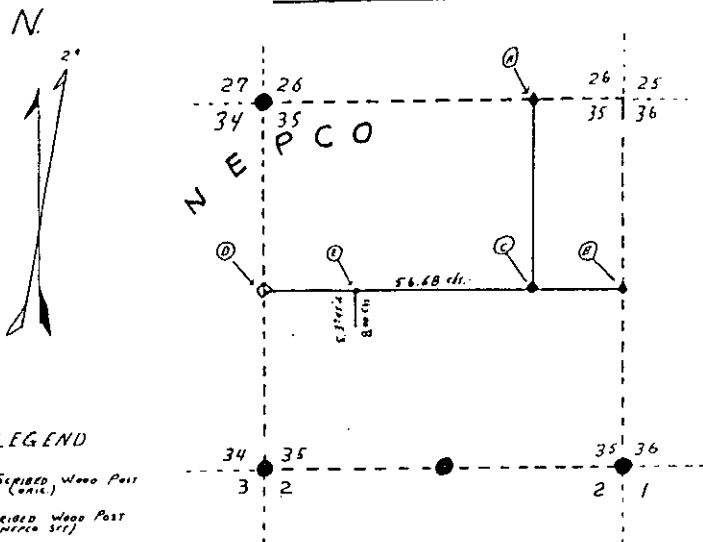
MAP BY K. VOYT

Survey By NEPCO

- A EIGHTED CORNER (EAST) BETWEEN SECTIONS 26-35  
SQ. SCRIBED CEDAR CORNER POST  
36 IN. ABOVE GROUND SET BY EARLYER NEPCO SURVEY
- B QUARTER CORNER BETWEEN SECTIONS 35-36  
SQ. SCRIBED CEDAR CORNER POST  
36 IN. ABOVE GROUND. SET BY EARLYER NEPCO SURVEY
- C EAST EIGHT CORNER ON E.W. CENTER QUARTER LINE  
SQ. SCRIBED CEDAR CORNER POST  
36 IN. ABOVE GROUND SET BY EARLYER NEPCO SURVEY
- D QUARTER CORNER BETWEEN SECTIONS 34-35  
SQ. SCRIBED CEDAR CORNER POST  
24 IN. ABOVE GROUND ORIG. CORNER CLAIMED BY STATE
- E WEST EIGHT CORNER ON E.W. CENTER QUARTER LINE  
APPROX. 1/8 CORNER 36 IN. ABOVE GROUND

B FILE

SECTION 35 T. 38 N. R. 4 E.  
ONEIDA COUNTY



LEGEND

- So SCRIBED WOOD POST (orig.)
- ◆ So SCRIBED WOOD POST (NEPCO SET)
- TEMPORARY 1/8 STAKE

SURVEYORS

B. STUTN - K. VOYT

HAND COMPASS & CHAIN SURVEY

FEB. 26, 1960 MAP R. K. VOYT

Survey By NEPCO

- A EAST CORNER (EAST) BETWEEN SECTIONS 26-35  
50. SCRIBED CEDAR CORNER POST  
36 IN ABOVE GROUND SET BY EARLIER NEPCO SURVEY
- B QUARTER CORNER BETWEEN SECTIONS 35-36  
50. SCRIBED CEDAR CORNER POST  
36 IN ABOVE GROUND. SET BY EARLIER NEPCO SURVEY
- C EAST EIGHT CORNER ON E.W. CENTER QUARTER LINE  
50. SCRIBED CEDAR CORNER POST  
36 IN ABOVE GROUND SET BY EARLIER NEPCO SURVEY
- D QUARTER CORNER BETWEEN SECTIONS 34-35  
50. SCRIBED CEDAR CORNER POST  
24 IN ABOVE GROUND ORIG. CORNER CLAIMED BY STATE
- E WEST EIGHT CORNER ON E.W. CENTER QUARTER LINE  
APPROX. 1/8 CORNER 36 IN ABOVE GROUND

STATEMENT Compass & Chain Surv. using corners  
found or previously set

RECORDS EXAMINED \_\_\_\_\_ DWG. NO. \_\_\_\_\_

Org. Surv.  
County

LOCAL CONTACTS \_\_\_\_\_

REMARKS ● = other corners found (No Info)

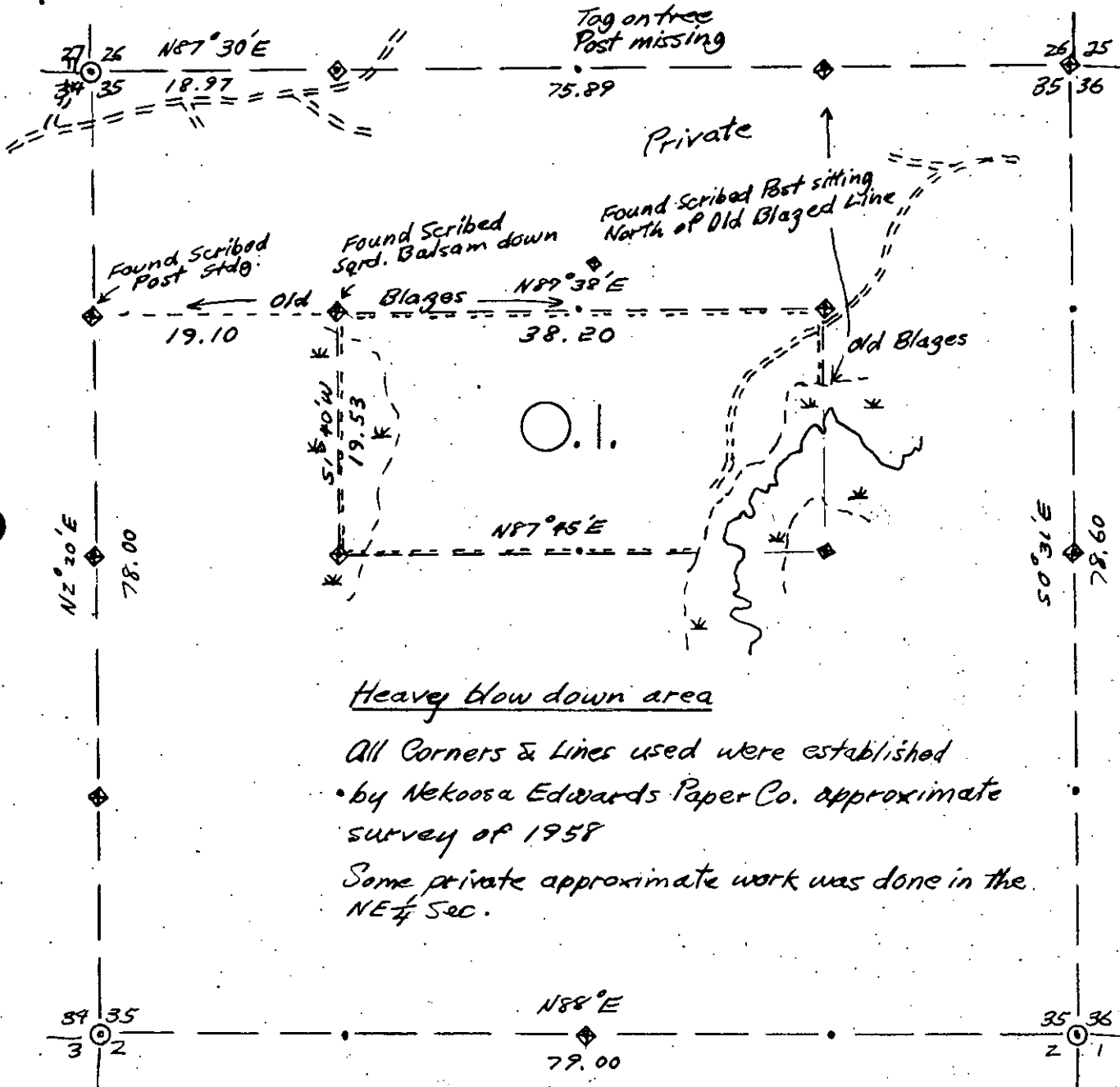
Prepared By W.H. Stuth 2/14/89

T.38 N R.4 E SEC. 35

ONEIDA COUNTY, WIS.

Compass & Chain Appr. Survey

Mag. Bears.



Heavy blow down area

All Corners & Lines used were established  
 • by Nekoosa Edwards Paper Co. approximate  
 survey of 1958  
 Some private approximate work was done in the  
 NE 1/4 Sec.

**LEGEND CORNERS & LINES**

- ⊙ Iron Pipe or Cap
- ⊕ Concrete
- ◆ Wood Post
- △ Stake
- X Hub
- + Spike

- True-Blazed-Painted
- True Cut-Blazed
- Approximate-Painted
- Random
- xxxxx Fence
- .-.- R.O.W.

MAP BY  
 W. H. Stuth  
 Survey By O.I.  
 Stuth & Theiler

Scale 1 1/2" = 1320.0'

OWENS-ILLINOIS

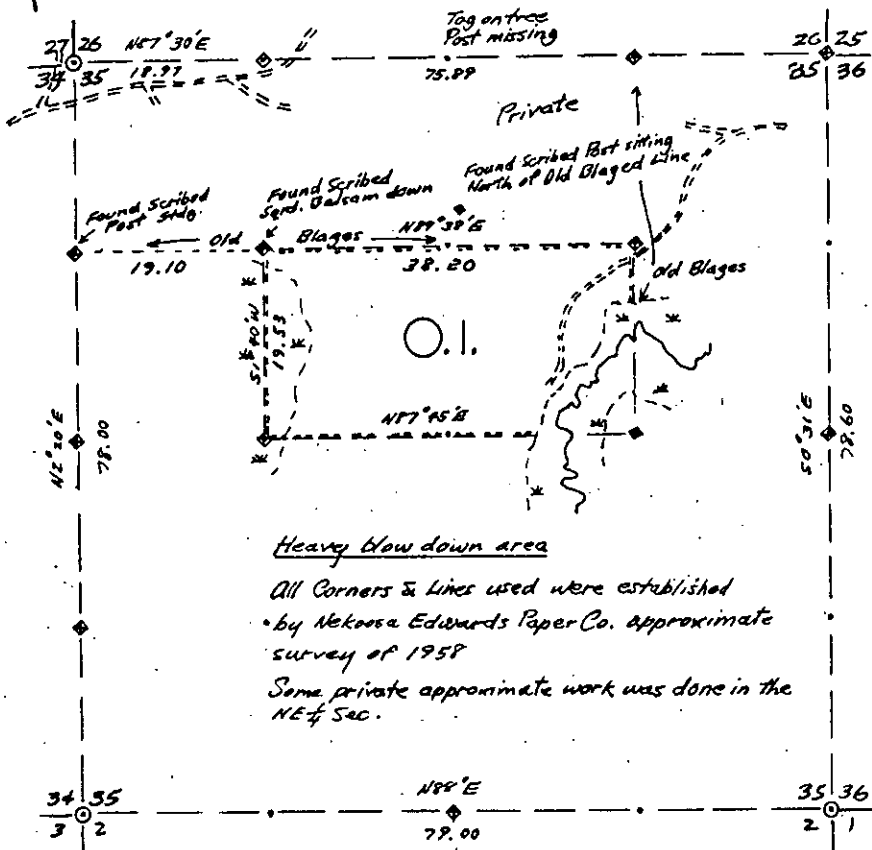
DATE Oct. 1977

# T.38 N. R.4 E SEC. 35

ONEIDA COUNTY, WIS.

Compass & Chain Appr. Survey

Mag. Bear's.



### LEGEND CORNERS & LINES

- Iron Pipe or Cap
- ⊙ Concrete
- ⊕ Wood Post
- △ Stake
- X Hub
- + Spike

- True-Blazed-Painted
- True Cut - Blazed
- Approximate - Painted
- Random
- xxxxx Fence
- - - R.O.W.

### MAP BY

W. H. Stuth  
Survey By O.I.  
Stuth & Tholter  
Scale 1 1/2" = 1320.0'

B FILE

STATEMENT Compass & Chain Surv. using corners  
found

RECORDS EXAMINED \_\_\_\_\_ DWG. NO. \_\_\_\_\_  
Nekassa Papers

LOCAL CONTACTS \_\_\_\_\_

REMARKS \_\_\_\_\_

Prepared By W.H. Stuth 3/10/87

FOREST ONEIDA UNIT

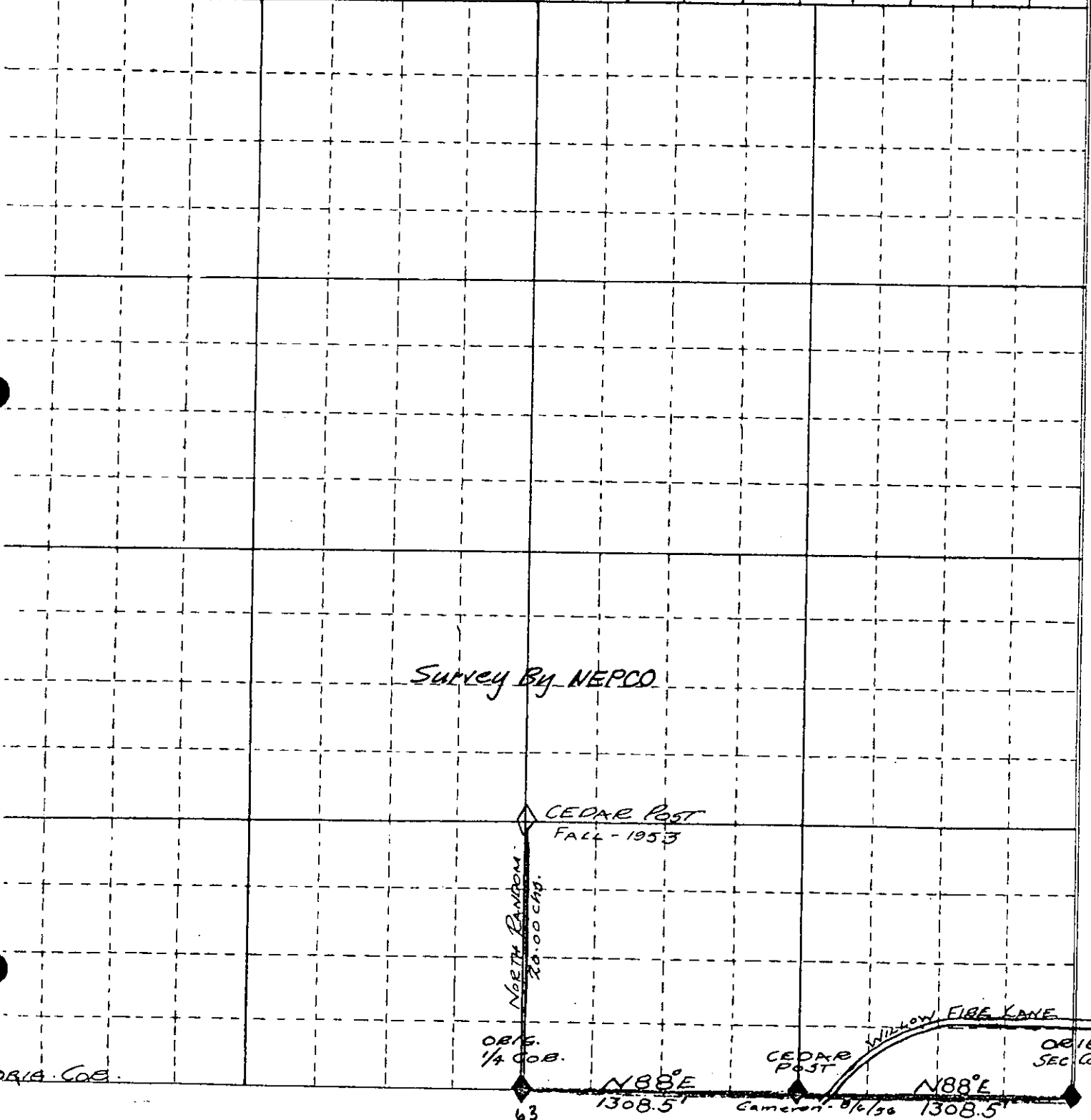
DATE AUG. 3, 1956

SECTION 36

TOWN 38N

RANGE 4E

SPECIES:	NE ¼				NW ¼				SW ¼				SE ¼			
	NE	NW	SW	SE	NE	NW	SW	SE	NE	NW	SW	SE	NE	NW	SW	SE

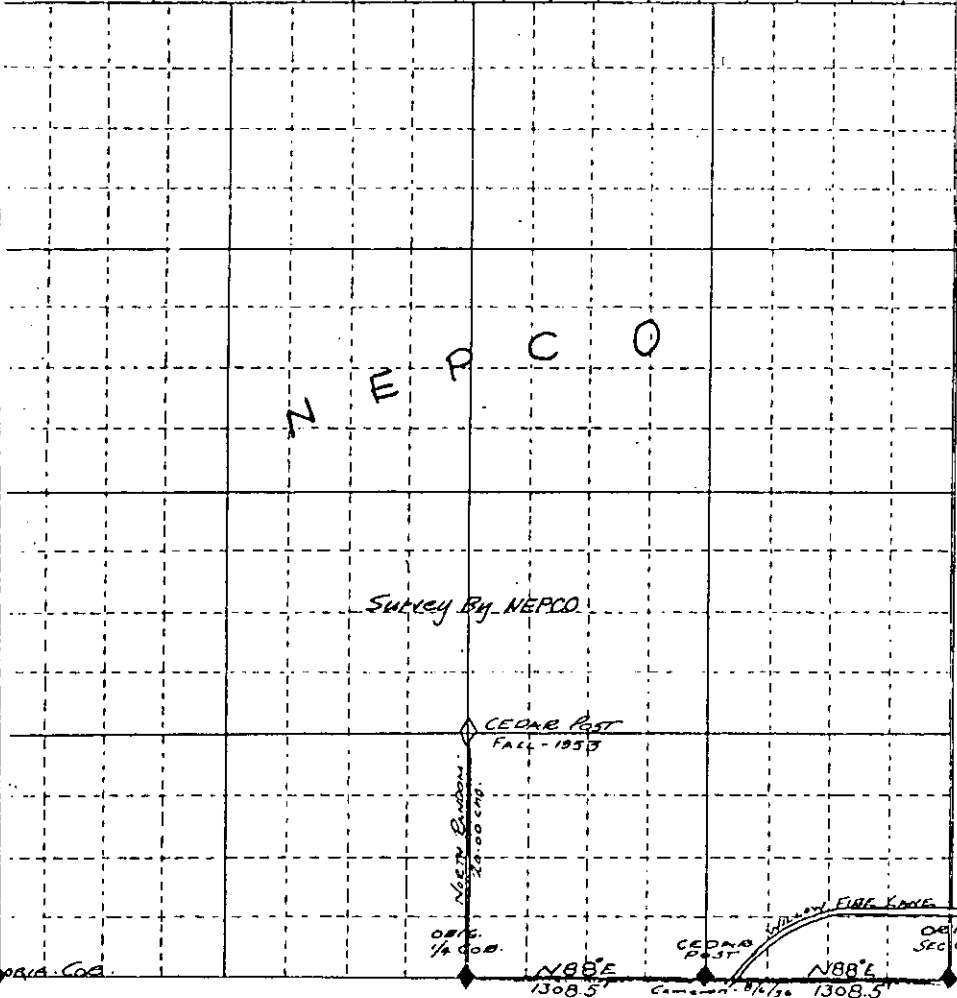




WEST ONEIDA UNIT DATE AUG 3, 1956

SECTION 36 TOWN 38N RANGE 4E

SPECIES:	NE ¼				NW ¼				SW ¼				SE ¼			
	NE	NW	SW	SE	NE	NW	SW	SE	NE	NW	SW	SE	NE	NW	SW	SE



B FILE

STATEMENT Compass & Chain Surv. using corners found.

RECORDS EXAMINED \_\_\_\_\_ DWG. NO. \_\_\_\_\_

Org. Surv.  
County

LOCAL CONTACTS \_\_\_\_\_

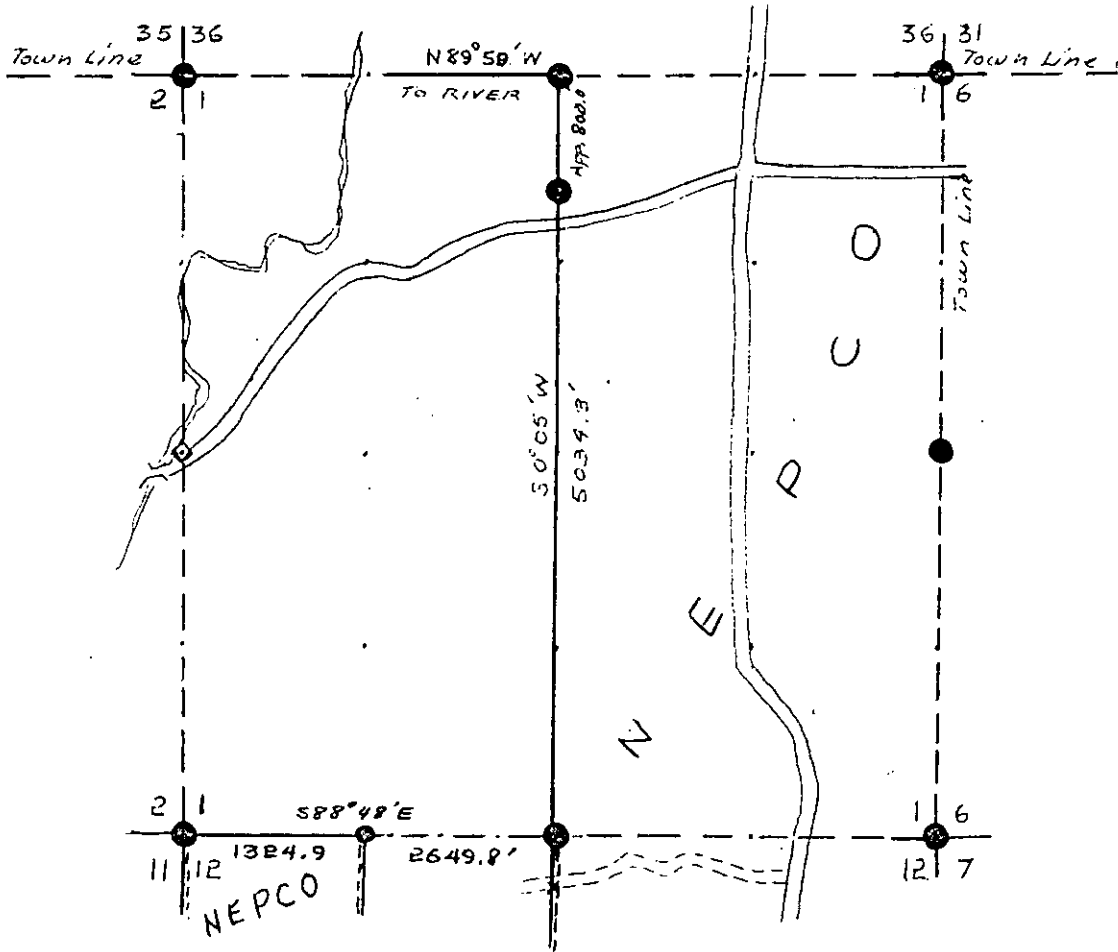

REMARKS \_\_\_\_\_

Prepared By W.H. Stuth 2/14/89

# T. 38 N. R. 5 E.

## Oneida County

### SEC. 1

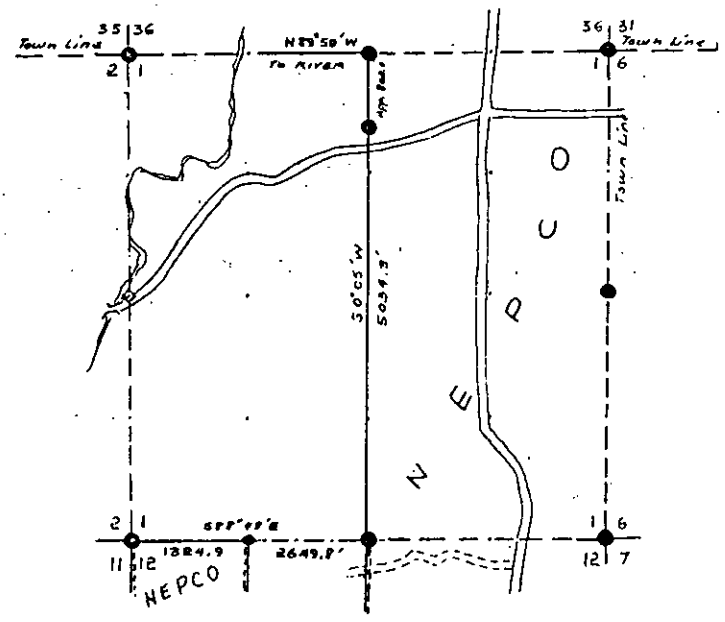
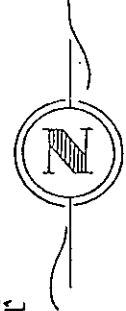


### LEGEND

- Iron Pipe or Brass Cap
- ◆ Scribed Post
- ◇ Wood Stake
- ⊕ Hub
- x Location Tag
- Instrument lines run
- Instrument lines run - Painted-Blazed
- Pocket Compass lines run - Painted

Survey By NEPCO  
 Job Completed 12/19/61 Map By Wm. H. Smith

T. 38 N. R. 5 E.  
 Oneida County  
 SEC. 1



LEGEND

- Iron Pipe or Brass Cap
  - ◇ Scribed Post
  - ◇ Wood Stake
  - ⊕ Hub
  - x Location Tag
  - - - - - Instrument lines run
  - Instrument lines run - Painted - Blazed
  - ~~~~~ Pocket Compass lines run - Painted
- Survey By NEPCO  
 Job Completed 12/19/61 Map By *W.H. Stuth*

B FILE

STATEMENT Transit & Chain Survs. using corners found

---

---

---

---

---

---

---

---

---

---

RECORDS EXAMINED \_\_\_\_\_ DWG. NO. \_\_\_\_\_

Org. Survey  
County

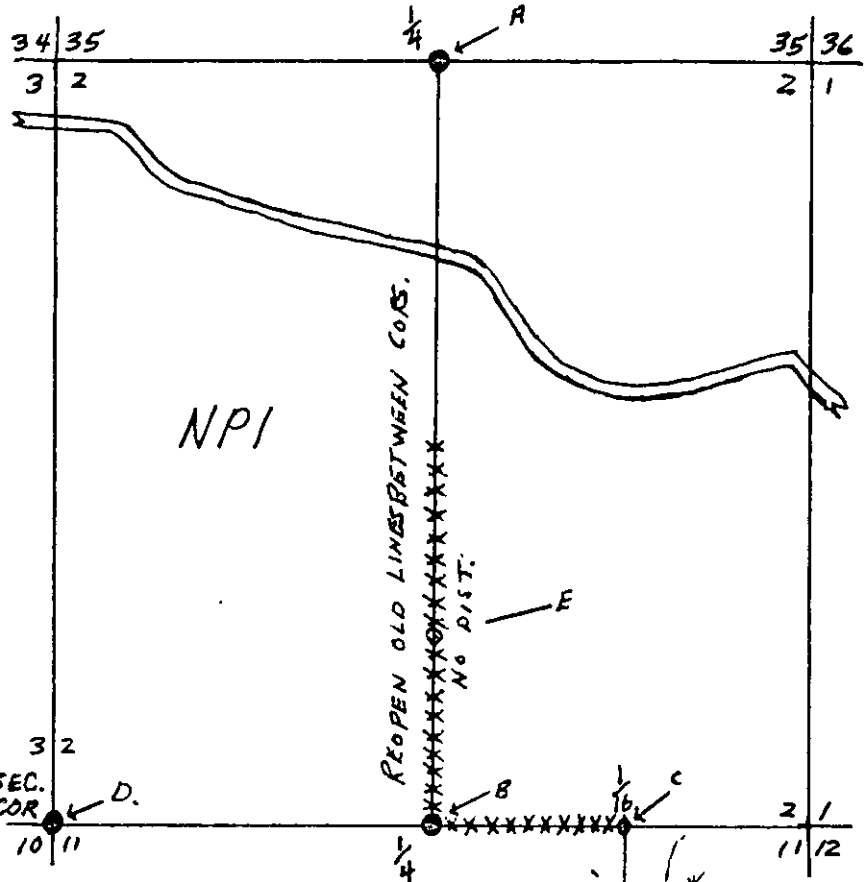
LOCAL CONTACTS \_\_\_\_\_

REMARKS \_\_\_\_\_

*Prepared By W.H. Stuth 2/15/89*

SECTION 2 T 38 N R 5 E

ONEIDA COUNTY



KEY

A.B. IRON PIPE- WOOD Post (SCRIBED)

C SCRIBED WOOD Post

D CONCRETE MONUMENT

E. SQ. WOOD POST

F. WOOD POST ON LINE ... set

- Found

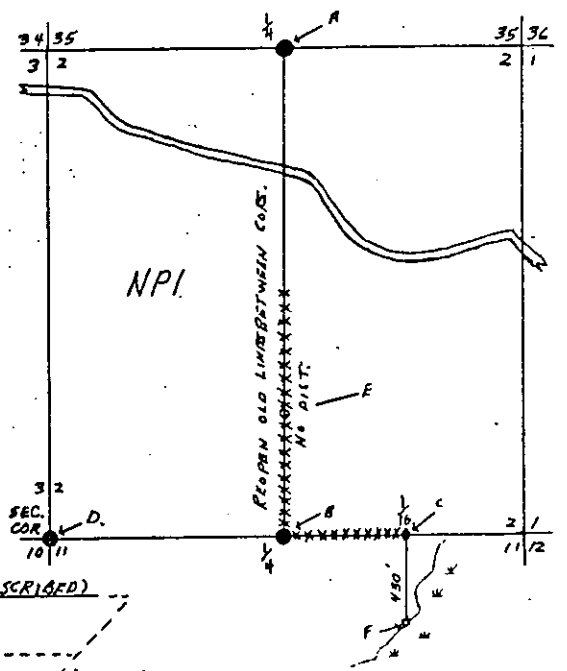
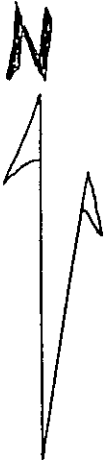
Survey By NPI

B FILE

STATEMENT Compass & Chain Surv. using corners  
found

SECTION 2 T 38 N R 5 E

ONEIDA COUNTY



KEY

- A.B. IRON PIPE - WOOD POST (SCRIBED)
  - C. SCRIBED WOOD POST
  - D. CONCRETE MONUMENT
  - E. SQ. WOOD POST
  - F. WOOD POST ON LINE ... set
- Found

Survey By NPI

RECORDS EXAMINED \_\_\_\_\_ DWG. NO. \_\_\_\_\_ 69  
Org. Surv.  
County

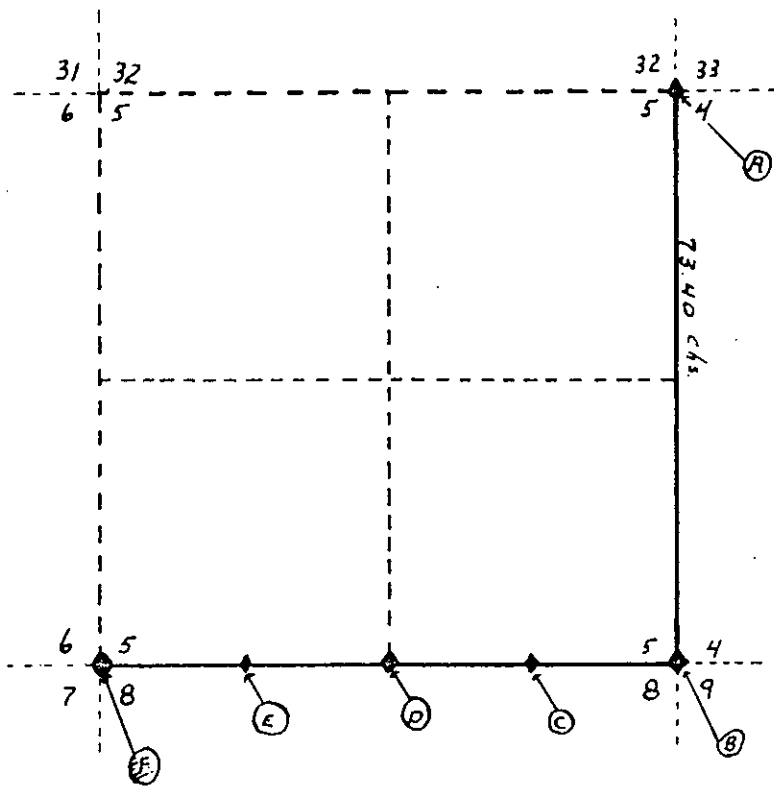
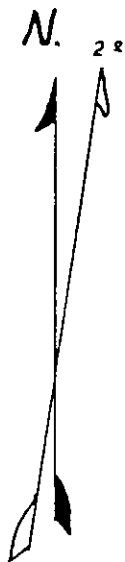
LOCAL CONTACTS \_\_\_\_\_

REMARKS \_\_\_\_\_

Prepared By W.H. Stuth 2/15/89

SECTION 5 T. 38 N. R. 5 E.

ONEIDA COUNTY



LEGEND

- IRON PIPE-BRASS CAP
- ◆ Sq. SCRIBED WOOD Post

SURVEYERS

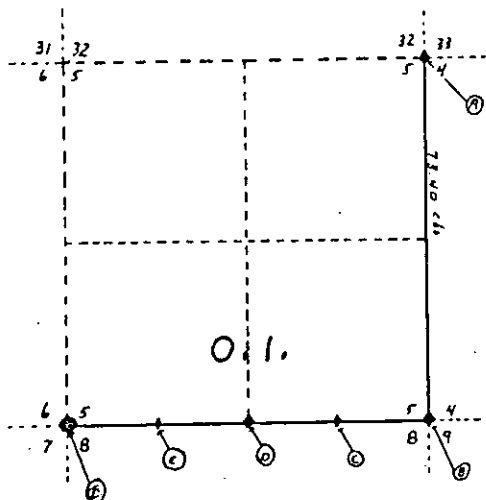
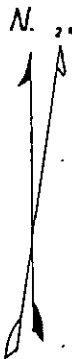
B. STUTH K. VOYT  
TRANSIT.  
MARCH 23-1960

MAP BY K VOYT

Survey By NEPCO

- A. SECTION CORNER TO SECTIONS 32-33-5-4  
Sq. SCRIBED CEDAR WOOD CORNER POST  
36 IN. ABOVE GROUND (REPLACED CORNER)
- B. SECTION CORNER TO SECTIONS 5-4-8-9  
Sq. SCRIBED CEDAR WOOD CORNER POST  
36 IN. ABOVE GROUND SET BY NEPCO SURVEY
- C. EAST EIGHT CORNER ON SOUTH SECTION LINE SECTION 5  
Sq. SCRIBED WOOD CORNER POST  
36 IN. ABOVE GROUND SET BY NEPCO SURVEY
- D. QUARTER CORNER ON SOUTH SECTION LINE  
Sq. SCRIBED CEDAR CORNER POST  
36 IN. ABOVE GROUND SET BY NEPCO SURVEY
- E. WEST EIGHT CORNER ON SOUTH SECTION LINE OF SECTION 5  
Sq. SCRIBED NORWAY PINE CORNER POST  
36 IN. ABOVE GROUND SET BY NEPCO SURVEY
- F. SECTION CORNER TO SECTIONS 6-5-7-8  
IRON PIPE-BRASS CAP (NEPCO)  
Sq. SCRIBED CEDAR POST 36 IN. ABOVE GROUND

SECTION 5 T.38N. R.5E.  
ONEIDA COUNTY



LEGEND

- IRON PIPE-BRASS CAP
- Sq SCRIBED WOOD POST

SURVEYERS

B. STUTH K. VOST  
TRANSIT  
MARCH 23, 1960

MAP BY K. VOST

Survey By NEPCO

- B. SECTION CORNER TO SECTIONS 32, 33, 5, 4  
Sq. SCRIBED CEDAR WOOD CORNER POST  
36 IN. ABOVE GROUND (REINFORCED CORNER)
- B. SECTION CORNER TO SECTIONS 5, 4, 8, 9  
Sq. SCRIBED CEDAR WOOD CORNER POST  
36 IN. ABOVE GROUND SET BY NEPCO SURVEY
- C. EAST EIGHT CORNER ON SOUTH SECTION LINE SECTION 5  
Sq. SCRIBED WOOD CORNER POST  
36 IN. ABOVE GROUND SET BY NEPCO SURVEY
- D. QUARTER CORNER ON SOUTH SECTION LINE  
Sq. SCRIBED CEDAR CORNER POST  
36 IN. ABOVE GROUND SET BY NEPCO SURVEY
- E. WEST EIGHT CORNER ON SOUTH SECTION LINE OF SECTION 5  
Sq. SCRIBED NORWAY PINE CORNER POST  
36 IN. ABOVE GROUND SET BY NEPCO SURVEY
- F. SECTION CORNER TO SECTIONS 6, 5, 7, 8  
IRON PIPE-BRASS CAP (CHANG)  
Sq. SCRIBED CEDAR POST 36 IN. ABOVE GROUND

B FILE

STATEMENT Transit & Chain Surv. using corners found  
& set as part of larger area survey

RECORDS EXAMINED \_\_\_\_\_ DWG. NO. \_\_\_\_\_

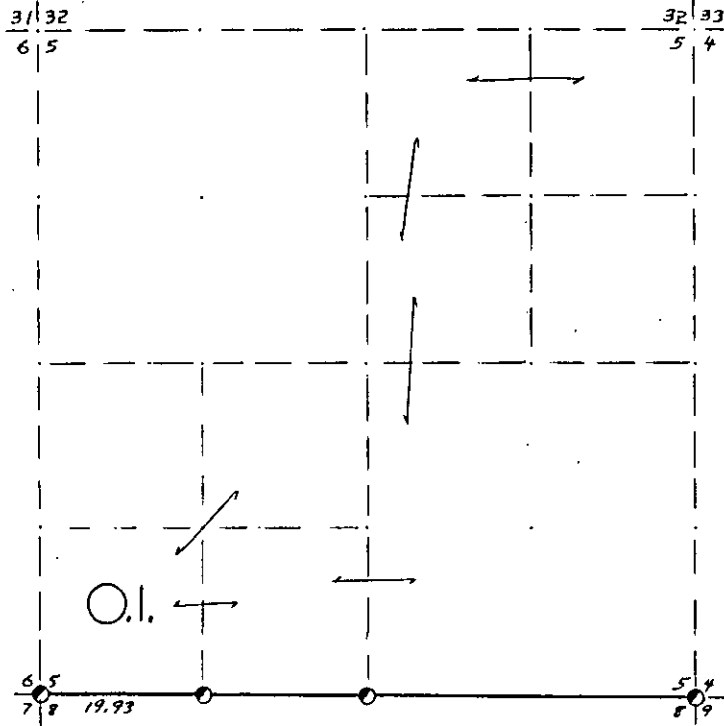
Org. Surv.  
County

LOCAL CONTACTS \_\_\_\_\_

REMARKS \_\_\_\_\_

Prepared By W.H. Stuth 2/15/89

SEC. 5, T. 38 N., R. 5 E.,  
ONEIDA COUNTY, WIS.



COR. BT. CODE  
A-B-C-D-E  
F-G-H-I-J  
K-L-M-N-O  
P-Q-R-S-T  
U-V-W-X-Y

SCALE:  
0 5 10 20 CHAINS  
0 330 660 1320 FEET

LEGEND: CORNERS & LINES  
 ○ IRON PIPE OR CAP      - - - BLAZED - PAINTED  
 ⊙ CONCRETE              - - - BLAZED  
 ⊕ POST                    - - - APPR. - PAINTED  
 △ STAKE                  - - - RANDOM  
 † SPIKE                    - - - FENCE

Surveyed Date \_\_\_\_\_

**OWENS-ILLINOIS**  
YONKERS    CHICAGO  
 FOREST PRODUCTS DIVISION

*Ownership Boundary Survey*  
 DRAWN BY *W.H. Smith*  
 DATE *4/4/86*

B FILE

STATEMENT Staff Compass & Chain Surv. using  
corners found

RECORDS EXAMINED \_\_\_\_\_ DWG. NO. \_\_\_\_\_ 71  
Org. Surv.  
County

LOCAL CONTACTS \_\_\_\_\_

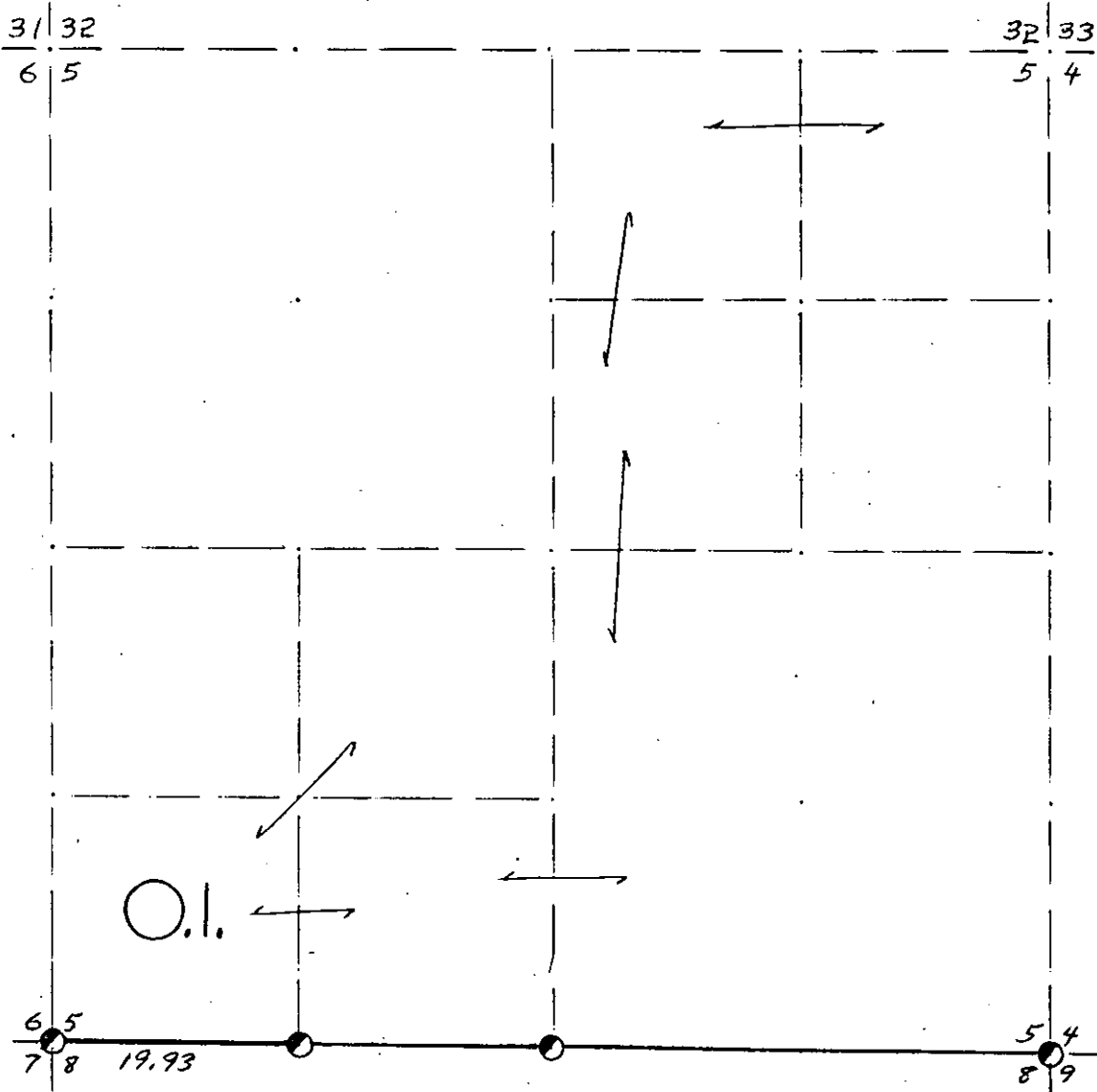
REMARKS \_\_\_\_\_

Prepared By W.H. Smith 3/10/87



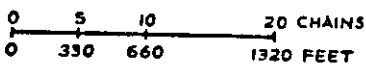
# SEC. 5, T.38 N., R.5 E.,

ONEIDA COUNTY, WIS.



COR. BT. CODE  
 A-B-C-D-E  
 F-G-H-I-J  
 K-L-M-N-O  
 P-Q-R-S-T  
 U-V-W-X-Y

SCALE:



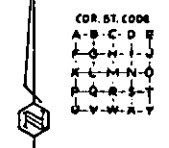
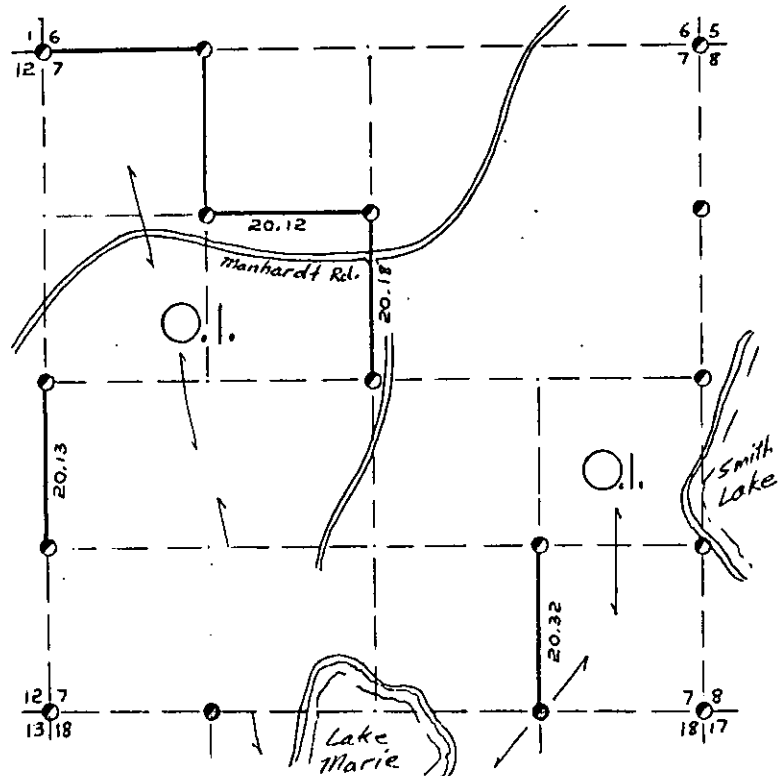
LEGEND: CORNERS & LINES

- IRON PIPE OR CAP
- ⊗ CONCRETE
- ⊕ POST
- △ STAKE
- + SPIKE
- BLAZED - PAINTED
- BLAZED
- == APPR. PAINTED
- RANDOM
- x x x FENCE

Surveyed Date \_\_\_\_\_

<b>OWENS-ILLINOIS</b> <small>TOMAHAWK (I) WISCONSIN</small> FOREST PRODUCTS DIVISION	
<i>Ownership Boundary Survey</i>	
DRAWN BY <i>W.H. Stuth</i>	
DATE <i>4/4/86</i>	

SEC. 7, T.38 N., R. 5 E.,  
ONEIDA COUNTY, WIS.



SCALE:  
0 5 10 20 CHAINS  
0 330 660 1320 FEET

LEGEND: CORNERS & LINES  
 ○ IRON PIPE OR CAP      ——— BLAZED-PAINTED  
 ⊙ CONCRETE              ——— BLAZED  
 ● POST                    ——— APPR. PAINTED  
 △ STAKE                 - - - - - RANDOM  
 + SPIKE                  - - - - - FENCE  
 ⊙ By Others I.P.s

Surveyed Date \_\_\_\_\_  
**OWENS-ILLINOIS**  
 TOMAHAWK WISCONSIN  
 FOREST PRODUCTS DIVISION  
 Ownership Boundary Survey  
 DRAWN BY W.H. Stuth  
 DATE 4/4/86

**B FILE**

STATEMENT Compass & Chain Surv. using  
corners found

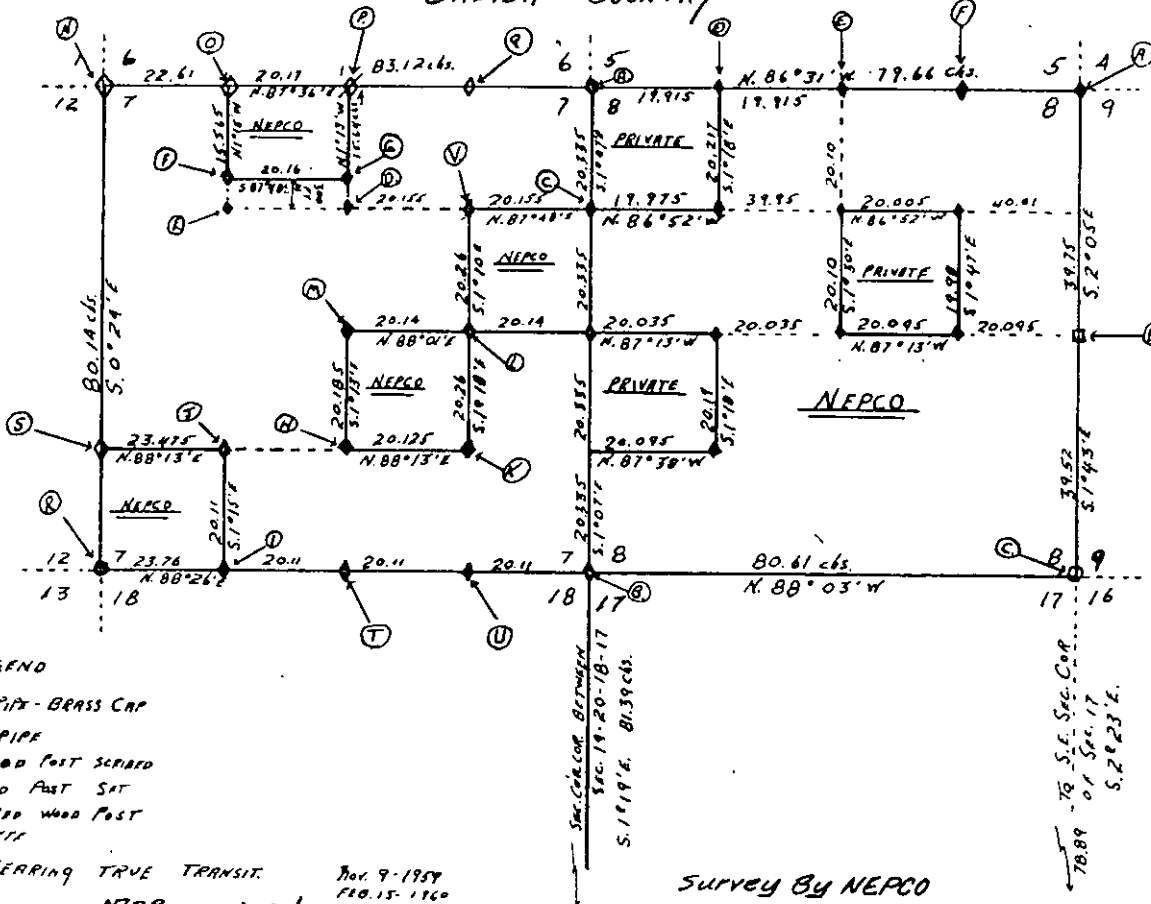
RECORDS EXAMINED \_\_\_\_\_ DWG. NO. \_\_\_\_\_ 73  
Nekasa Paper

LOCAL CONTACTS \_\_\_\_\_

REMARKS \_\_\_\_\_

Prepared By W.H. Stuth 3/10/87

SUBDIVISION OF SEC. 7-8 T38N R5E  
ONEIDA COUNTY



LEGEND

- IRON PIPE-BRASS CAP
- IRON PIPE
- ◇ SQ. WOOD POST SCRIBED
- ◊ SQ. WOOD POST SET
- ◻ UNSCRIBED WOOD POST
- CONCRETE

ALL BEARING TRUE TRANSIT. Nov. 9, 1954  
 MAP BY K. VOJT Feb. 15, 1960

SURVEY BY NEPCO

CORNER DATA IN SEC. 7

- A. SECTION CORNER TO SECTION 1-12-7  
 1800 PINE-BRASS CAP ALSO SQ.  
 SCRIBED WOOD POST 36" ABOVE GROUND
- B. SECTION CORNER TO SECTION 7-18-17  
 CEDAR SQ. SCRIBED  
 36" ABOVE GROUND
- C. NORTH EIGHT CORNER BETWEEN SEC. 7-8  
 HARDWAY PINE SQ. POST SCRIBED  
 36" ABOVE GROUND  
 ESTABLISHED B.T. WHITE PINE 18" S. 67° 00' W. 20.18'  
 WHITE PINE 18" N. 22° 00' E. 20.18'
- D. NORTH INTERSECTION ON N.E. 1/4 LINE SECTION 7  
 HARDWAY PINE SQ. SCRIBED POST 36" ABOVE GROUND  
 ESTABLISHED B.T. WHITE PINE 18" N. 87° 00' W. 20.18'  
 WHITE PINE 18" N. 22° 00' E. 20.18'
- E. CENTER INTERSECTION OF N.W. 1/4 SECTION 7  
 HARDWAY PINE SQ. POST SCRIBED  
 ESTABLISHED B.T. HARDWAY PINE 4" S. 28° 00' W. 0.224 FT  
 HARDWAY PINE 4" S. 4° 00' W. 0.214 FT
- F. NORTH ON C/4 LINE OF N.W. 1/4 SECTION 7  
 HARDWAY PINE SQ. POST SCRIBED  
 ESTABLISHED B.T. HARDWAY PINE 18" N. 18° 00' W. 0.224 FT
- G. NORTH ON C/4 LINE OF SECTION 7  
 HARDWAY PINE SQ. POST SCRIBED  
 ESTABLISHED B.T. WHITE PINE 3 1/2" S. 4° 00' W.
- H. SOUTH INTERSECTION ON C/4 LINE SECTION 7  
 HARDWAY PINE SQ. SCRIBED POST  
 36" ABOVE GROUND  
 ESTABLISHED B.T. WHITE PINE 18" S. 28° 00' W. 0.224 FT  
 WHITE PINE 3 1/2" N. 22° 00' E. 0.214 FT
- I. WEST END ON SOUTH LINE OF D-7  
 HARDWAY PINE SQ. SCRIBED POST  
 36" ABOVE GROUND  
 ESTABLISHED B.T. WHITE PINE 18" S. 4° 00' W. 0.214 FT  
 WHITE PINE 18" N. 22° 00' E. 0.214 FT
- J. CENTER INTERSECTION OF S.W. 1/4 SECTION 7  
 HARDWAY PINE SQ. SCRIBED POST  
 36" ABOVE GROUND  
 ESTABLISHED B.T. HARDWAY PINE 18" S. 4° 00' W. 0.214 FT  
 WHITE PINE 18" N. 22° 00' E. 0.214 FT
- K. CENTER INTERSECTION OF S.E. 1/4 SECTION 7  
 HARDWAY PINE SQ. SCRIBED POST  
 ESTABLISHED B.T. HARDWAY PINE 18" S. 82° 00' W. 0.214 FT  
 WHITE PINE 18" S. 22° 00' W. 0.214 FT  
 WHITE PINE 18" N. 22° 00' E. 0.214 FT
- L. CENTER QUARTER CORNER OF SECTION 7  
 HARDWAY PINE SQ. SCRIBED POST  
 ESTABLISHED B.T. HARDWAY PINE 18" S. 22° 00' W. 0.214 FT  
 HARDWAY PINE 18" N. 22° 00' E. 0.214 FT

CORNER DATA IN SEC. 8

- M. SECTION CORNER TO SECTION 8-9-8-9  
 CEDAR SQ. SCRIBED POST  
 36" ABOVE GROUND SET BY B. STERN-K. VOJT
- N. QUARTER CORNER BETWEEN SECTIONS 8-9  
 QUARTER CORNER SET BY MALL SURVEY  
 VERY OLD SQ. SCRIBED PINE POST  
 24" ABOVE GROUND
- O. SECTION CORNER TO SECTION 8-17-16  
 BRASS CAP-IRON PIPE  
 SQ. SCRIBED CEDAR POST 36" ABOVE GROUND
- P. EIGHT CORNER ON NORTH SECTION LINE OF SECTION 8  
 SQ. HARDWAY 36" ABOVE GROUND. SET BY B. STERN-K. VOJT
- Q. QUARTER CORNER BETWEEN SECTIONS 8-8  
 SQ. CEDAR SCRIBED POST SET BY B. STERN-K. VOJT
- R. EIGHT CORNER ON NORTH SECTION LINE OF SECTION 8  
 SQ. SCRIBED HARDWAY POST SET BY B. STERN-K. VOJT

B FILE

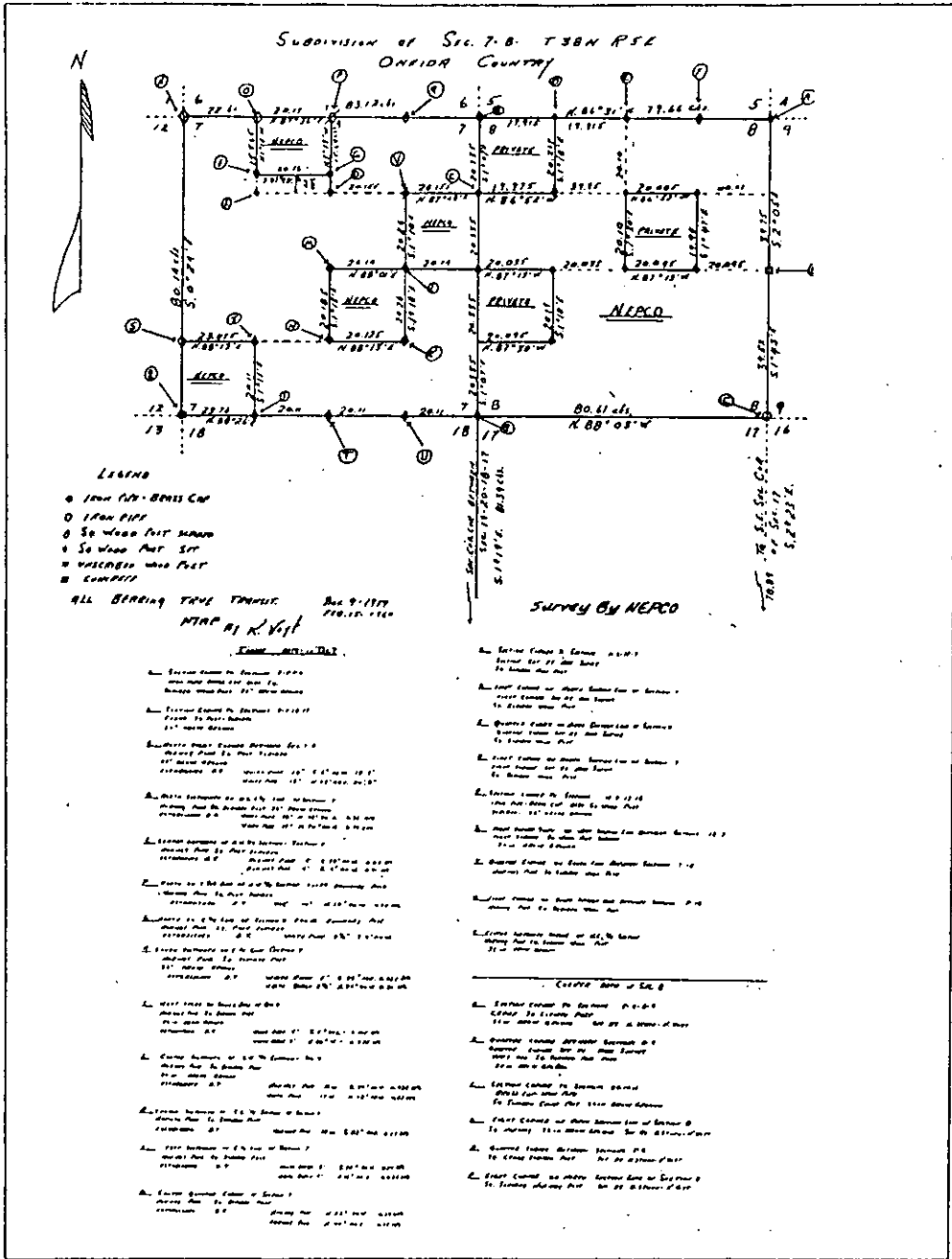
STATEMENT Transit & Chain Surv. using corners found & set as part of larger area survey

RECORDS EXAMINED \_\_\_\_\_ DWG. NO. \_\_\_\_\_ 75

Org. Surv.  
County

LOCAL CONTACTS \_\_\_\_\_

REMARKS \_\_\_\_\_

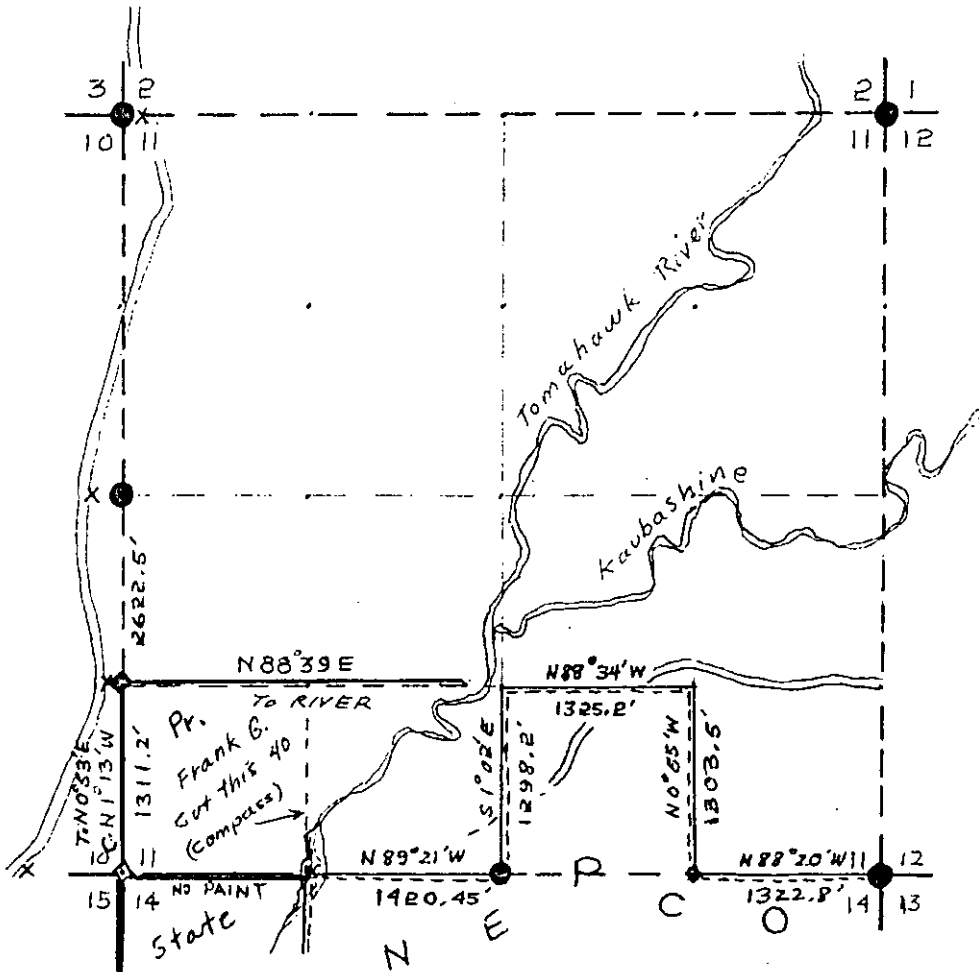
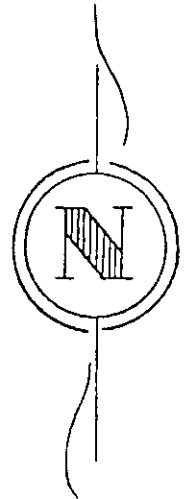


Prepared By W.H. Smith 2/15/89

# T.38 N. R.5 E.

## Oneida County

### SEC. 11

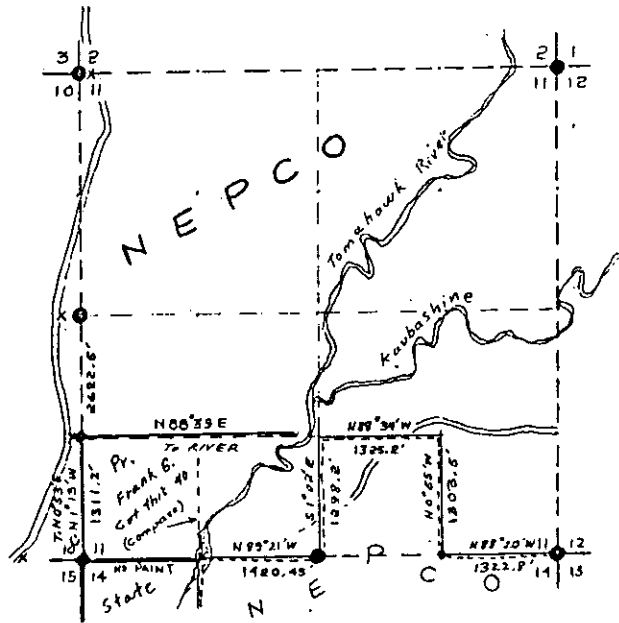


#### LEGEND

- Iron Pipe or Brass Cap
- ◆ Scribed Post
- ⊠ Wood Stake
- ⊕ Hub
- x Location Tag
- Instrument lines run
- Instrument lines run - Painted-Blazed
- ..... Pocket Compass lines run - Painted

Survey By NEPCO  
 Job Completed 3/9/62 Map By Wm H. Smith

T.38N. R.5E.  
Oneida County  
SEC. 11



LEGEND

- Iron Pipe or Brass Cap
- ◆ Scribed Post
- ◇ Wood Stake
- ⊕ Hub
- x Location Tag
- Instrument lines run
- Instrument lines run - Painted - Blazed
- - - - - Pocket Compass lines run - Painted

Survey By NEPCO  
Job Completed 3/9/62 Map By Wm H. Stuth

B FILE

STATEMENT Compass & Chain Surv. using corners  
found for interior and some Transit & Chain  
on exterior.

RECORDS EXAMINED \_\_\_\_\_ DWG. NO. \_\_\_\_\_ 77

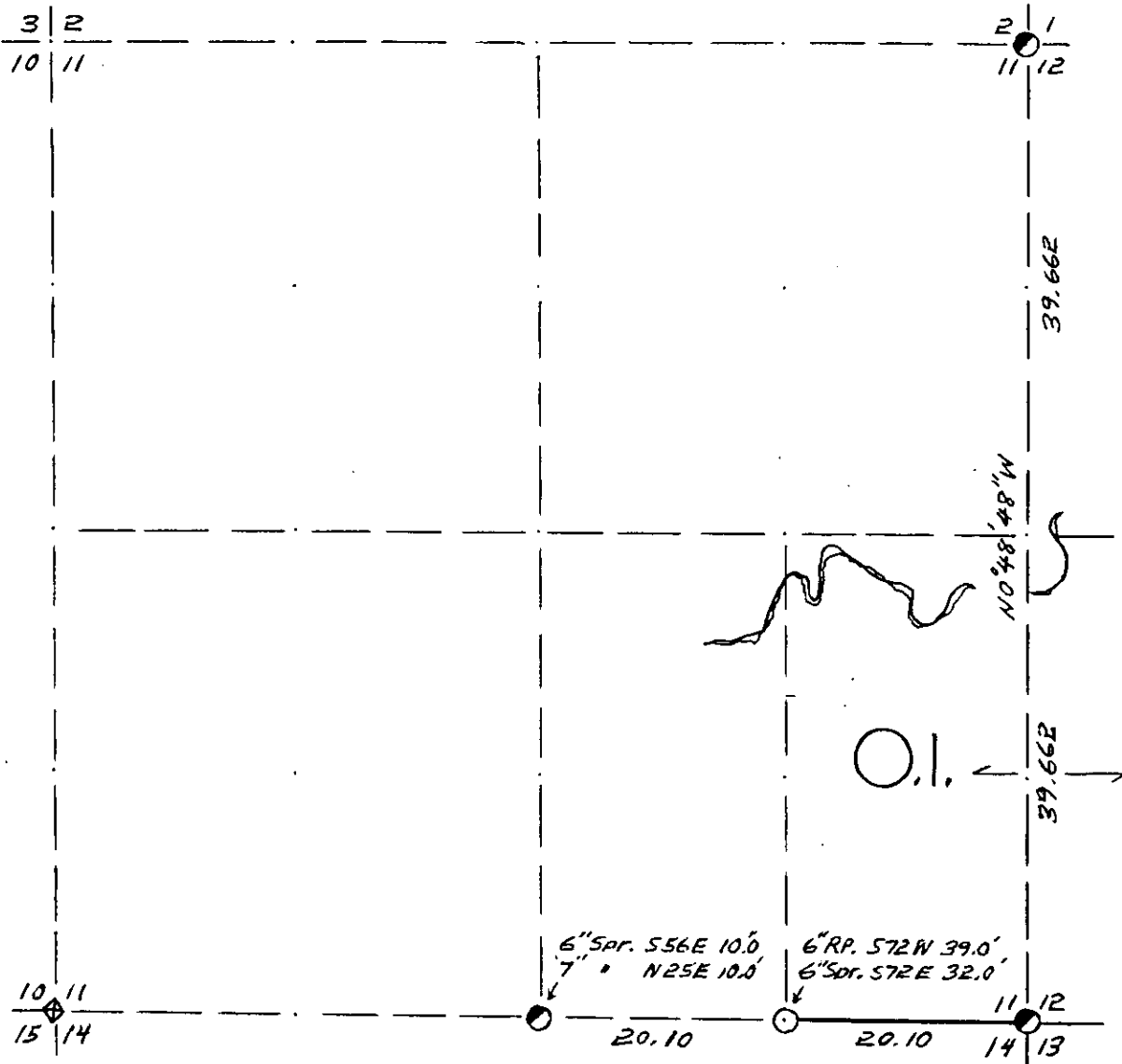
Org. Surv.  
County

LOCAL CONTACTS \_\_\_\_\_

REMARKS \_\_\_\_\_

Prepared By W.H. Stuth 2/15/89

# SEC. 11, T. 38 N., R. 5 E., ONEIDA COUNTY, WIS.



COR. BT. CODE  
 A-B-C-D-E  
 F-G-H-I-J  
 K-L-M-N-O  
 P-Q-R-S-T  
 U-V-W-X-Y

SCALE:  
 0 5 10 20 CHAINS  
 0 330 660 1320 FEET

**LEGEND: CORNERS & LINES**

- |                    |                    |
|--------------------|--------------------|
| ○ IRON PIPE OR CAP | — BLAZED - PAINTED |
| ⊗ CONCRETE         | — BLAZED           |
| ⊕ POST             | — APPR. - PAINTED  |
| △ STAKE            | --- RANDOM         |
| + SPIKE            | xxx FENCE          |
| ● BY OTHERS        |                    |

*Surv. By Swanson (No date.)*

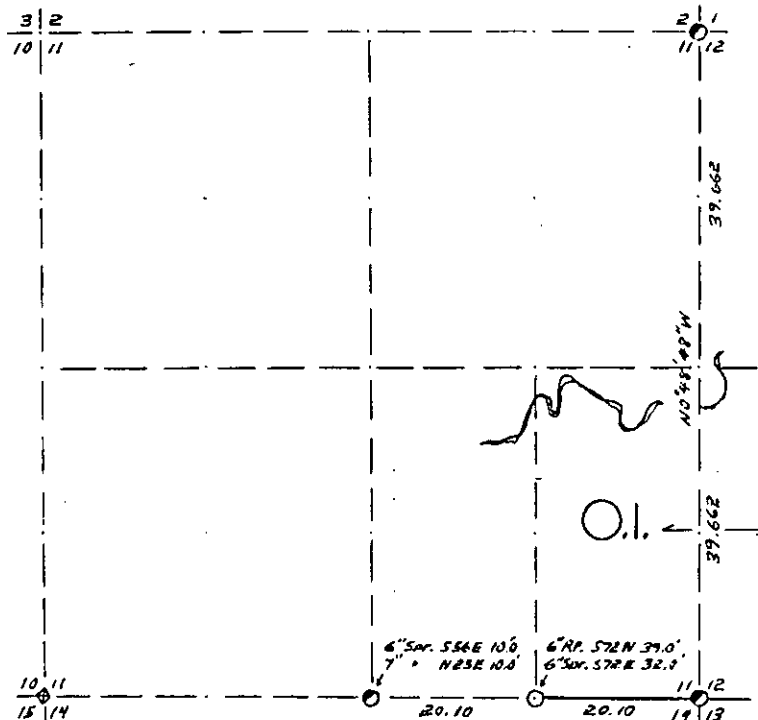
**OWENS-ILLINOIS**  
 TOMAHAWK ① WISCONSIN  
 FOREST PRODUCTS DIVISION

*Ownership Boundary Survey*

DRAWN BY *W.H. Stuth*

DATE *5/21/86*

SEC. 11, T. 38 N., R. 5 E.,  
ONEIDA COUNTY, WIS.



COR. BY CODE  
A-B-C-D-E  
F-G-H-I-J  
K-L-M-N-O  
P-Q-R-S-T  
U-V-W-X-Y

SCALE:  
0 5 10 20 CHAINS  
0 330 660 1320 FEET

LEGEND: CORNERS & LINES  
 ○ IRON PIPE OR CAP      ——— BLAZED - PAINTED  
 ⊙ CONCRETE              ——— BLAZED  
 ▲ POST                    ——— APPR. PAINTED  
 △ STAKE                  - - - RANDOM  
 † SPIKE                    ···· FENCE  
 ● BY OTHERS

Surv. By Swanson (No date)

**OWENS-ILLINOIS**  
 VOLUNTEER (I) MEASUREMENT  
 FOREST PRODUCTS DIVISION

Ownership Boundary Survey  
 DRAWN BY W.H. Stuth  
 DATE 5/21/86

Prepared By W.H. Stuth 3/10/87

B FILE

STATEMENT Staff Compass Surv. using corners found

RECORDS EXAMINED \_\_\_\_\_ DWG. NO. \_\_\_\_\_ 79  
Org. Surv.  
County

LOCAL CONTACTS \_\_\_\_\_

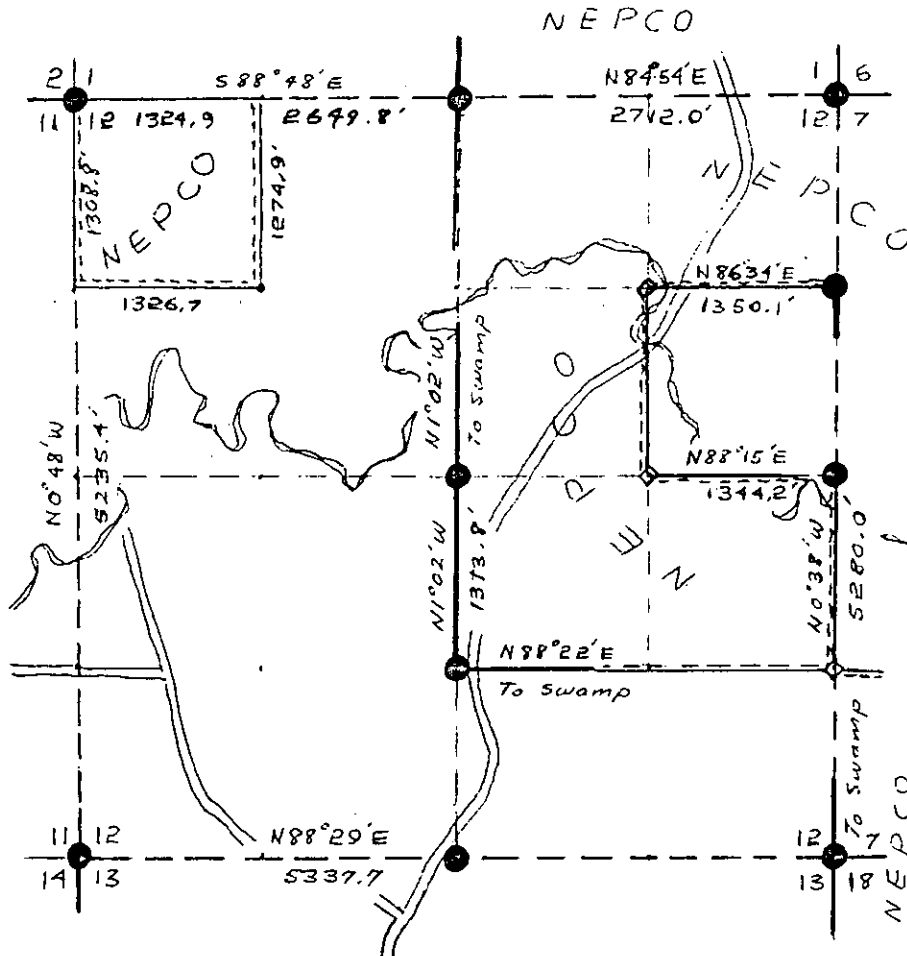

REMARKS \_\_\_\_\_



# T. 38 N R. 5 E

## Oneida County

### SEC. 12



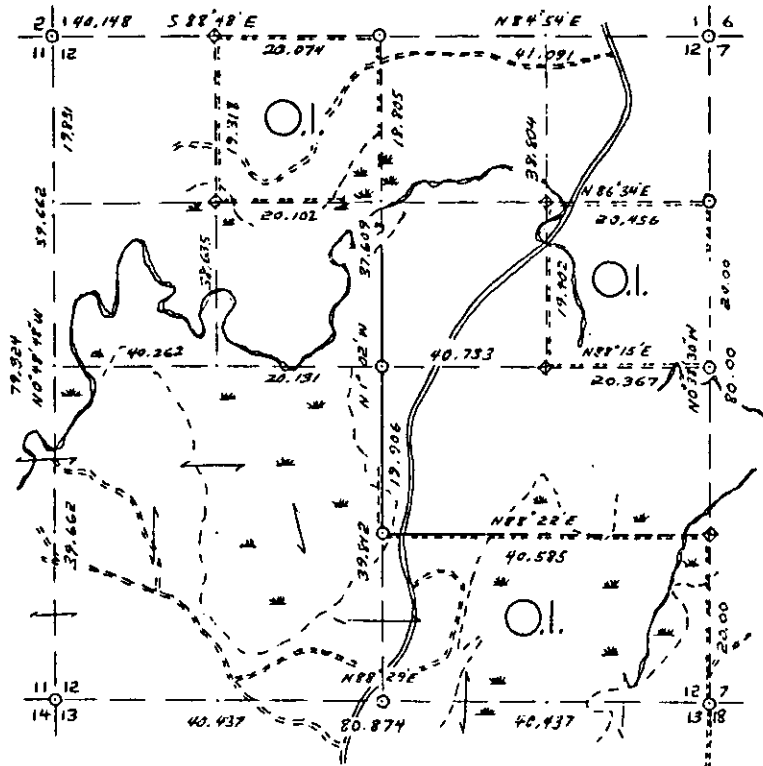
#### LEGEND

- Iron Pipe or Brass Cap
- ◆ Scribed Post
- ◇ Wood Stake
- ⊕ Hub
- x Location Tag
- Instrument lines run
- Instrument lines run - Painted-Blazed
- - - - - Pocket Compass lines run - Painted

Survey By NEPCO

Job Completed 3/22/62 Map By Wm H. Smith

SEC. 12, T.38 N., R. 5 E.,  
ONEIDA COUNTY, WIS.



COR. BT. CODE  
A-B-C-D-E  
F-G-H-I-J  
K-L-M-N-O  
P-Q-R-S-T  
U-V-W-X-Y

Used NEPCO Precise & Approximate Lines & Corners Set in 1962  
from Hall's Section Survey.  
U - New 7" Spruce 568'E 11.5'

SCALE:  
0 5 10 20 CHAINS  
0 330 660 1320 FEET

LEGEND: CORNERS & LINES

- IRON PIPE OR CAP
- ⊙ CONCRETE
- ◆ POST APPR.
- △ STAKE
- + SPIKE
- BLAZED - PAINTED
- BLAZED
- APPR. PAINTED
- - - RANDOM
- ... FENCE

**OWENS-ILLINOIS**  
TOMAHAWK WISCONSIN  
FOREST PRODUCTS DIVISION

Precise & Appr. Boundary Surveys  
DRAWN BY W.H. Stuth  
DATE 11/21/83

B FILE

STATEMENT Compass & Chain Surv. using corners  
found

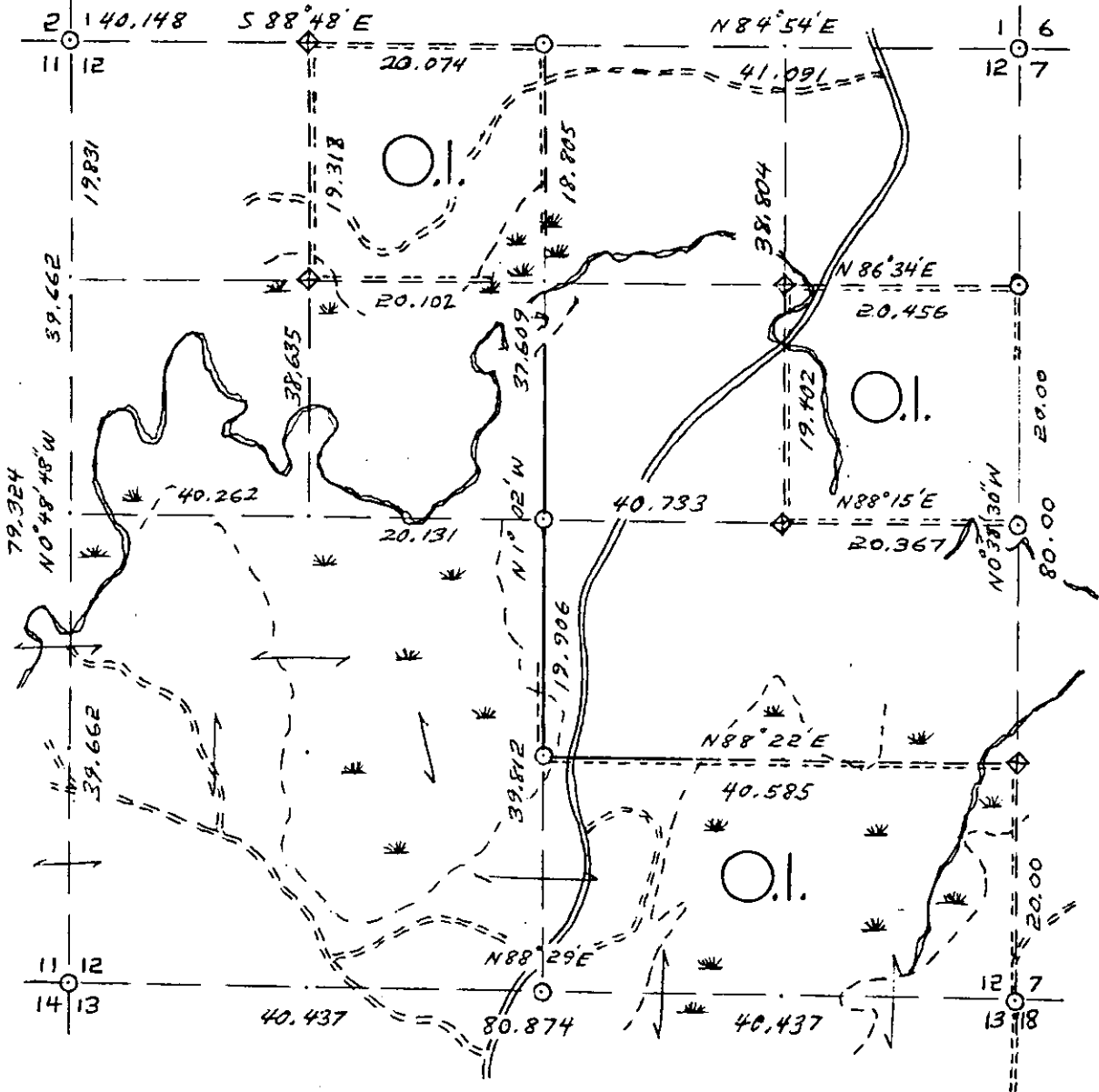
RECORDS EXAMINED \_\_\_\_\_ DWG. NO. \_\_\_\_\_ 81  
Nekoosa Papers

LOCAL CONTACTS \_\_\_\_\_

REMARKS \_\_\_\_\_

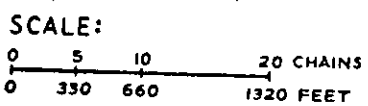
Prepared By W.H. Stuth 3/10/87

# SEC. 12, T.38 N., R. 5 E., ONEIDA COUNTY, WIS.



*Used NEPCO Precise & Approximate Lines & Corners Set in 1962  
from Hall's Section Survey.  
W - New 7" Spruce S 68° E 11.5'*

COR. BT. CODE	
A	B
C	D
E	F
G	H
I	J
K	L
M	N
O	P
Q	R
S	T
U	V
W	X
Y	



**LEGEND: CORNERS & LINES**

○ IRON PIPE OR CAP	--- BLAZED - PAINTED
⊙ CONCRETE	— BLAZED
⊕ POST APPR.	--- APPR. PAINTED
△ STAKE	--- RANDOM
+ SPIKE	xxx FENCE

**OWENS-ILLINOIS**  
TOMAHAWK WISCONSIN  
FOREST PRODUCTS DIVISION

---

*Precise & Appr. Boundary Surveys*

---

DRAWN BY *W.H. Stuth*

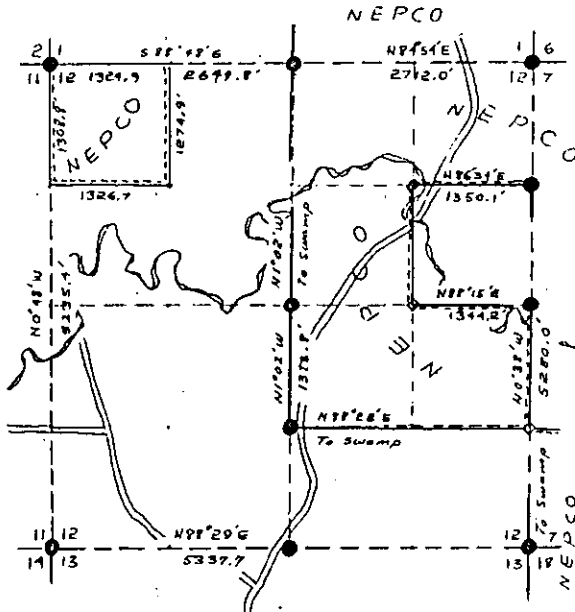
---

DATE *11/21/83*

T. 38 N R. 5 E

Oneida County

SEC. 12



LEGEND

- Iron Pipe or Brass Cap
- ◇ Scribed Post
- ◇ Wood Stake
- ⊕ Hub
- x Location Tag
- Instrument lines run
- Instrument lines run - Painted - Blazed
- - - Pocket Compass lines run - Painted

Survey By NEPCO  
Job Completed 3/22/82 Map By Wm H. Stubb

B FILE

STATEMENT Transit & Chain Surv. using corners  
found along NS 1/4 line and Compass & Chain  
on other lines.

RECORDS EXAMINED \_\_\_\_\_ DWG. NO. \_\_\_\_\_

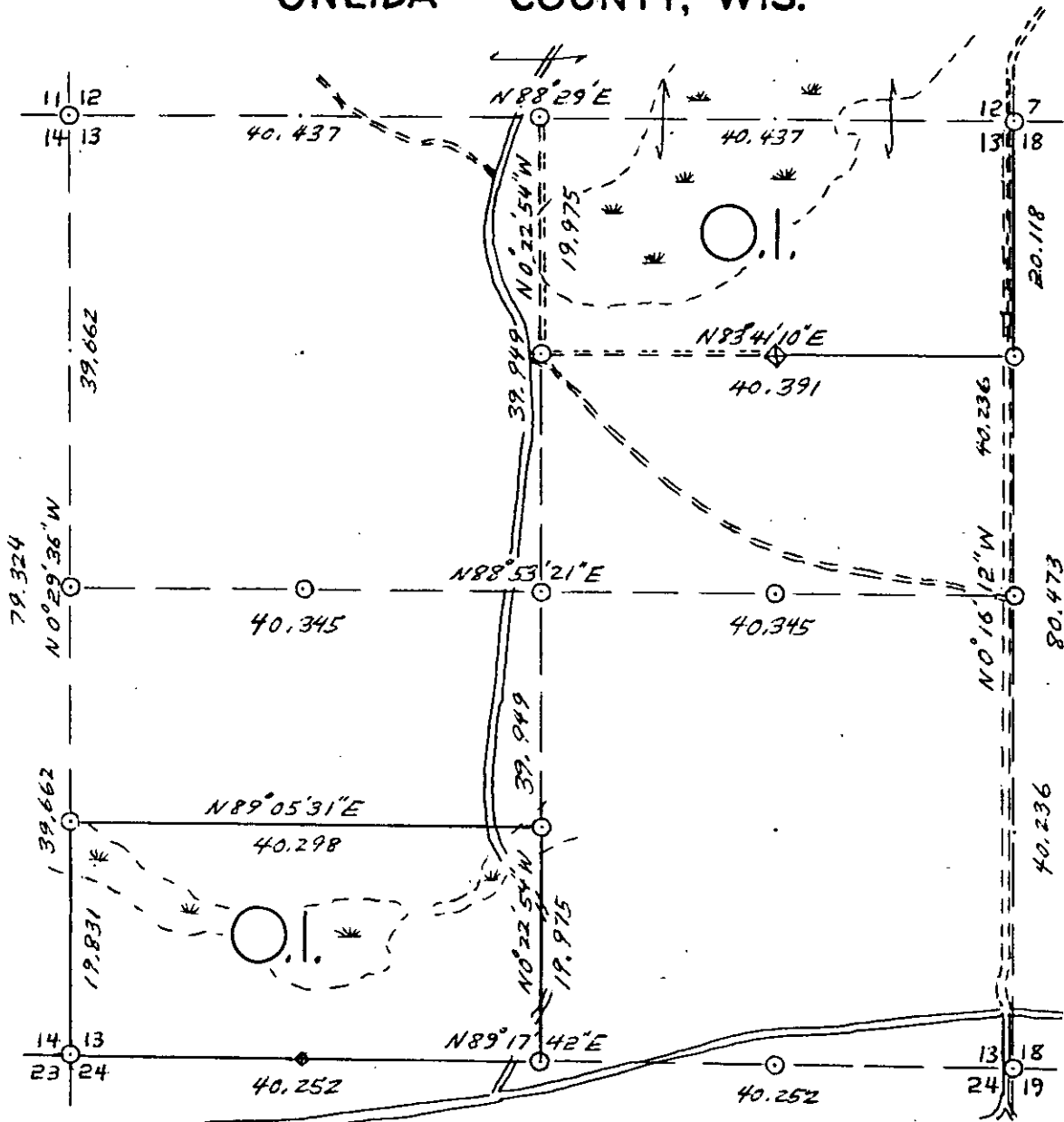
Org. Surv.  
County

LOCAL CONTACTS \_\_\_\_\_

REMARKS \_\_\_\_\_

Prepared By W.H. Stubb 2/15/89

# SEC. 13, T.38 N., R.5 E., ONEIDA COUNTY, WIS.

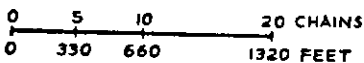


*Used NEPCO'S & OWENS-ILLINOIS Previous Precise & Approximate Lines & Corners Established from Hall's Section Survey.*

- C - New 7" Spruce 568' E 11.5'
- J - New 6" J.P. N54° E 15.8'
- 7" R.P. S41° E 25.8'

COR. BT. CODE
A B C D E
F G H I J
K L M N O
P Q R S T
U V W X Y

SCALE:



LEGEND: CORNERS & LINES

○ IRON PIPE OR CAP	— BLAZED-PAINTED
⊙ CONCRETE	— BLAZED
⊕ POST	— APPR. PAINTED
△ STAKE	--- RANDOM
+ SPIKE	xxx FENCE

**OWENS-ILLINOIS**  
TOMAHAWK WISCONSIN  
FOREST PRODUCTS DIVISION

*Precise & Appr. Boundary Surveys*

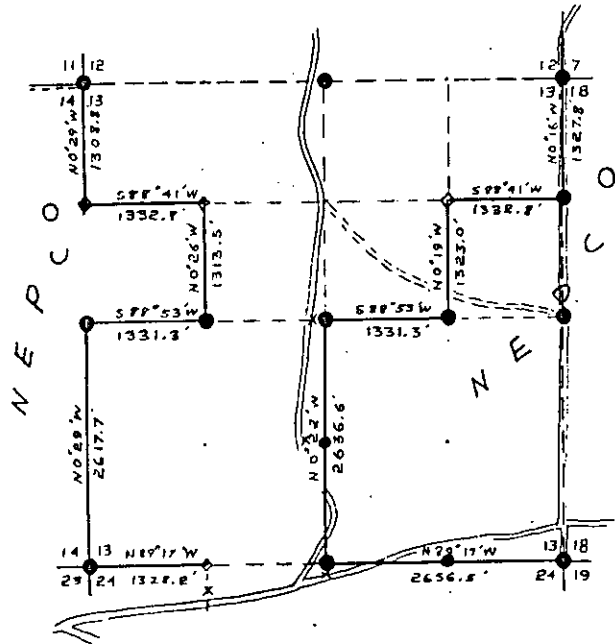
DRAWN BY *W.H. Stutth*

DATE *11/22/83*

T.38N R.5E

Oneida County

SEC. 13



LEGEND

- Iron Pipe or Brass Cap
- ◆ Scribed Post
- ◇ Wood Stake
- ⊕ Hub
- x Location Tag
- Instrument lines run
- Instrument lines run - Painted-Blazed
- - - Pocket Compass lines run - Painted

Survey By NEPCO  
Job Completed 3/6/62 Map By Wm H. Smith

B FILE

STATEMENT Transit & Chain Surv. using corners found

---

---

---

---

---

---

---

---

---

---

RECORDS EXAMINED \_\_\_\_\_ DWG. NO. \_\_\_\_\_ 25

Org Surv.  
County

LOCAL CONTACTS \_\_\_\_\_

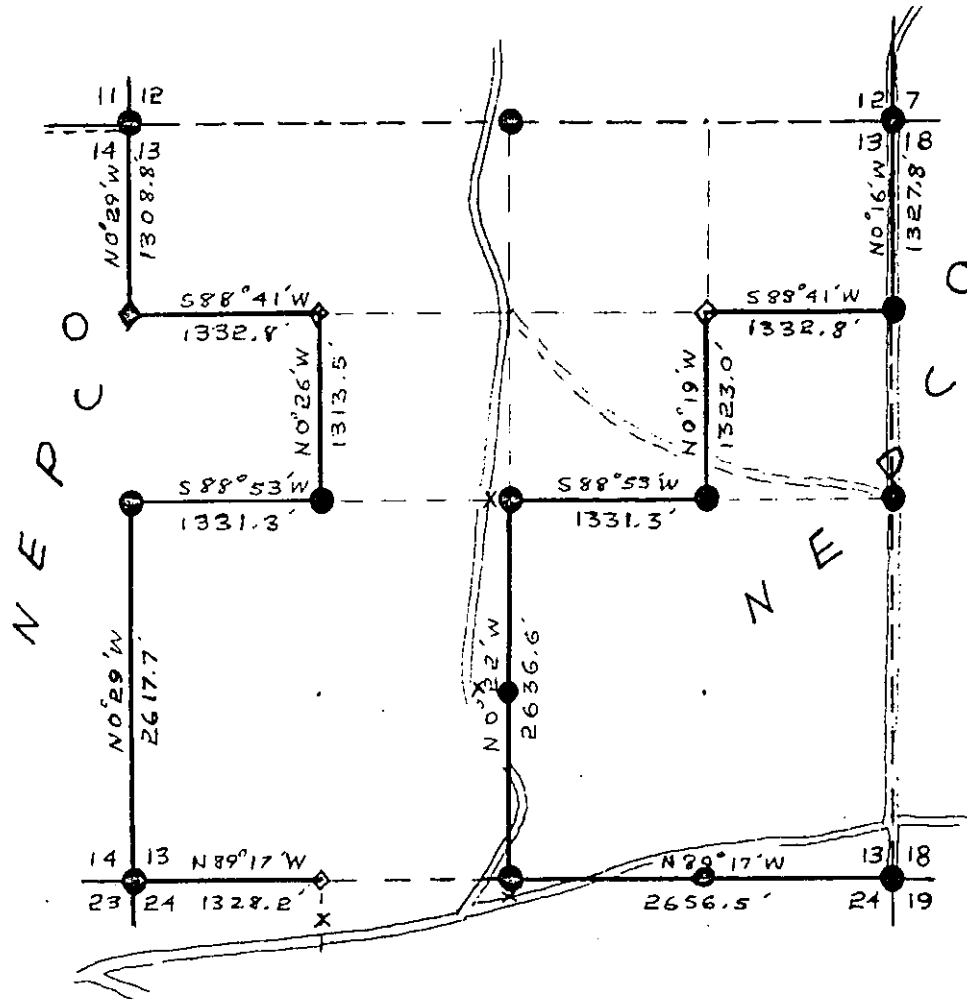

REMARKS \_\_\_\_\_

Prepared By W.H. Smith 2/15/89

# T.38N R.5E

Oneida County

SEC. 13



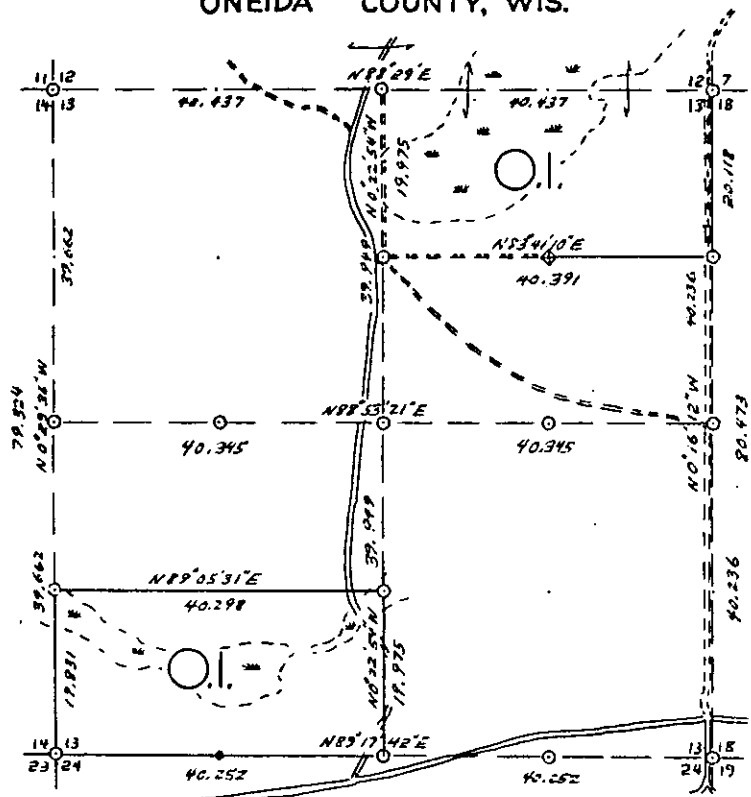
## LEGEND

- Iron Pipe or Brass Cap
- ◆ Scribed Post
- ◇ Wood Stake
- ⊕ Hub
- x Location Tag
- Instrument lines run
- Instrument lines run - Painted-Blazed
- · - · - Pocket Compass lines run - Painted

Survey By NEPCO

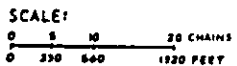
Job Completed 3/6/62 Map By Wm H. Stutz

SEC. 13, T.38 N., R.5 E.,  
ONEIDA COUNTY, WIS.



Used NEPCO'S & OWENS-ILLINOIS Previous Precise & Approximate  
Lines & Corners Established from Hall's Section Survey.

C - New 7" Spruce 56.8 E 11.5'  
J - New 6" J.P. 15.8' E 15.8'  
K - New 7" R.P. 54.1' E 25.8'



- LEGEND: CORNERS & LINES
- IRON PIPE OR CAP
  - CONCRETE
  - ◆ POST
  - ▲ STAKE
  - ↑ SPIKE
  - BLAZED - PAINTED
  - BLAZED
  - - - APPR. PAINTED
  - · · RANDOM
  - · · FENCE

OWENS-ILLINOIS  
YONKHAM & WISCONSIN  
FOREST PRODUCTS DIVISION

Precise & Appr. Boundary Surveys

DRAWN BY W.H. Staath

DATE 11/22/83

B FILE

STATEMENT Transit-Compass & Chain Surv's. using  
corners found

---

---

---

---

---

---

---

---

---

---

RECORDS EXAMINED \_\_\_\_\_ DWG. NO. \_\_\_\_\_ 67

Nepco Paper "Nekoosa"

---

---

---

---

---

---

---

---

---

---

LOCAL CONTACTS \_\_\_\_\_

---

---

---

---

---

---

---

---

REMARKS \_\_\_\_\_

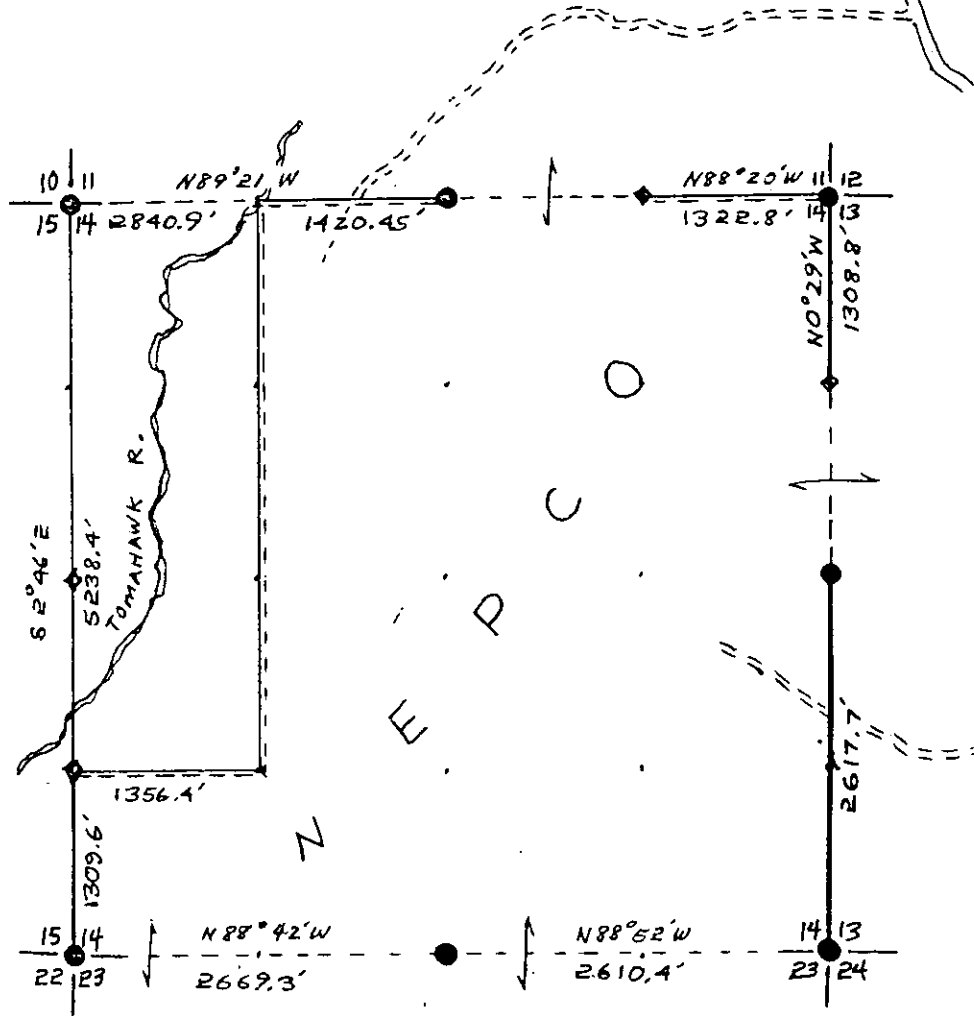
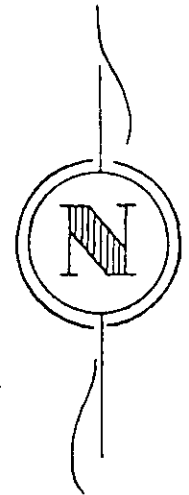
Prepared By W.H. Staath 3/10/87



T. 38 N R. 5 E

Oneida County

SEC. 14



**LEGEND**

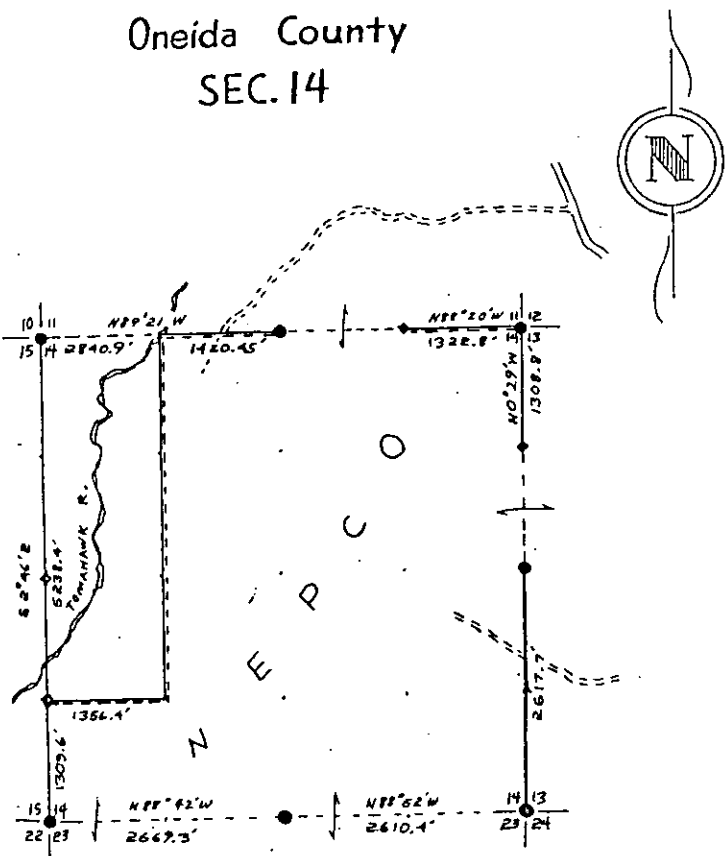
- Iron Pipe or Brass Cap
- ◆ Scribed Post
- ◇ Wood Stake
- ⊕ Hub
- x Location Tag

- Instrument lines run
- Instrument lines run - Painted-Blazed
- Pocket Compass lines run - Painted

Survey By NEPCO

Job Completed Jan. 1967 Map By Wm H. Stuth

T. 38 N R. 5 E  
 Oneida County  
 SEC. 14



LEGEND

- Iron Pipe or Brass Cap
- ◆ Scribed Post
- ◇ Wood Stake
- ⊕ Hub
- x Location Tag
- Instrument lines run
- Instrument lines run - Painted-Blazed
- - - - - Pocket Compass lines run - Painted

Survey By NEPCO  
 Job Completed Jan. 1967 Map By Wm. H. Smith

1333F

B FILE

STATEMENT Transit & Chain Surv. using corners  
found of sec. exterior. Compass & Chain of  
some lines.

RECORDS EXAMINED \_\_\_\_\_ DWG. NO. \_\_\_\_\_ 88

Org. Surv.  
County

LOCAL CONTACTS \_\_\_\_\_

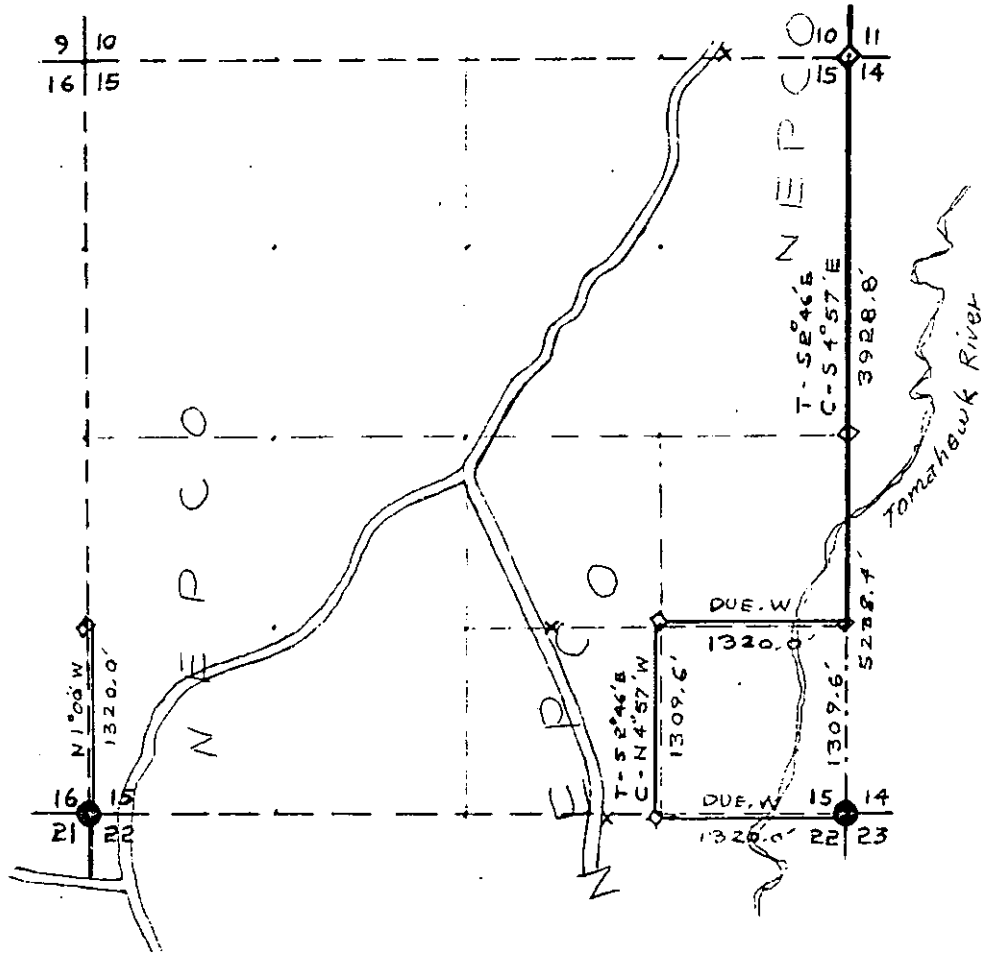

REMARKS \_\_\_\_\_

Prepared By W.H. Smith 2/15/89

# T. 38 N. R. 5 E.

## Oneida County

### SEC. 15



### LEGEND

- ⊙ Iron Pipe or Brass Cap
- ◆ Scribed Post
- ◇ Wood Stake
- ⊕ Hub
- x Location Tag

- Instrument lines run
- ===== Instrument lines run - Painted-Blazed
- Pocket Compass lines run - Painted

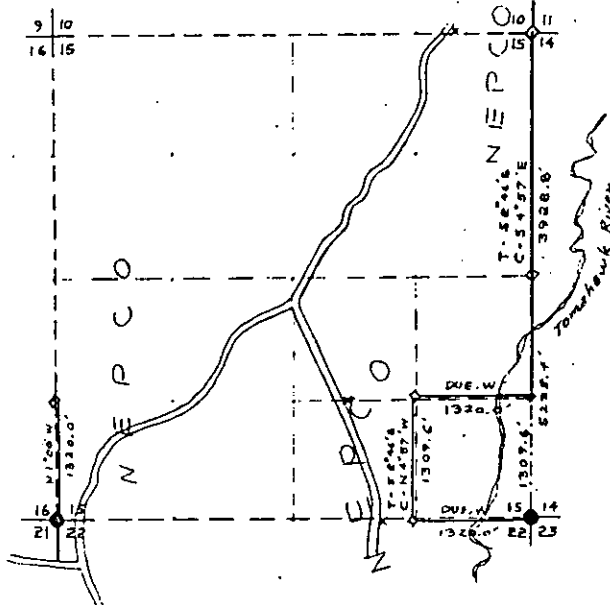
Survey By NEPCO

Job Completed 12/27/61 Map By Wm. H. Stahl

T.38N. R.5E.

Oneida County

SEC. 15



LEGEND

- Iron Pipe or Brass Cap
- ◆ Scribed Post
- ◇ Wood Stake
- ⊕ Hub
- x Location Tag
- Instrument lines run
- Instrument lines run - Painted-Blazed
- Pocket Compass lines run - Painted

Survey By NEPCO  
Job Completed 12/27/61 Map By Wm. H. Stuth

Prepared By W.H. Stuth 2/15/89

B FILE

STATEMENT Transit & Chain Surv. using corners found  
of E. line Compass & Chain of others

RECORDS EXAMINED \_\_\_\_\_ DWG. NO. \_\_\_\_\_

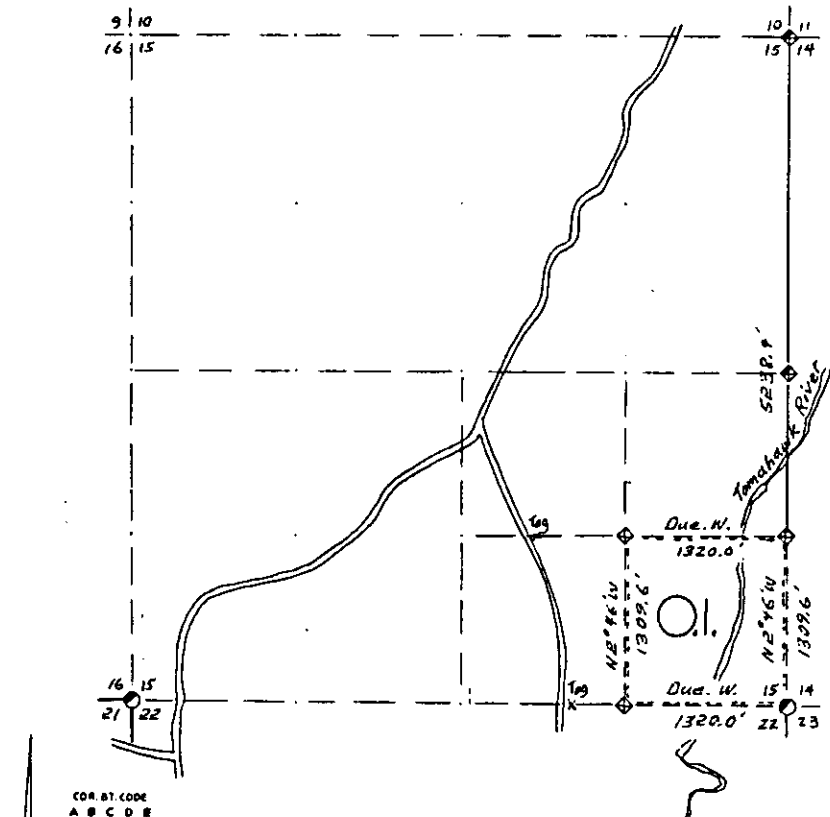
Org. Surv.  
County

LOCAL CONTACTS \_\_\_\_\_

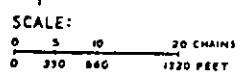
REMARKS \_\_\_\_\_

SEC. 15, T.38 N., R.5 E.,

ONEIDA COUNTY, WIS.



- COR. ST. CODE  
 A B C D E  
 F G H I J  
 K L M N O  
 P Q R S T  
 U V W X Y



- LEGEND: CORNERS & LINES  
 ○ IRON PIPE OR CAP  
 ⊙ CONCRETE  
 ⊕ POSTS NEW  
 △ STAKE  
 † SPIKE  
 ● By Others  
 --- BLAZED-PAINTED  
 --- BLAZED  
 --- APPR. PAINTED  
 --- RANDOM  
 --- FENCE

Used 1961 Nepco Survey

OWENS-ILLINOIS  
 TOMAHAWK WISCONSIN  
 FOREST PRODUCTS DIVISION  
 Ownership Boundary Survey  
 DRAWN BY W.H. Stuth  
 DATE 4/15/84

B FILE

STATEMENT Compass & Chain Surv. using  
corners found set Appr. by Nekoosa

RECORDS EXAMINED \_\_\_\_\_ DWG. NO. \_\_\_\_\_ 86

Nekoosa Paper

LOCAL CONTACTS \_\_\_\_\_

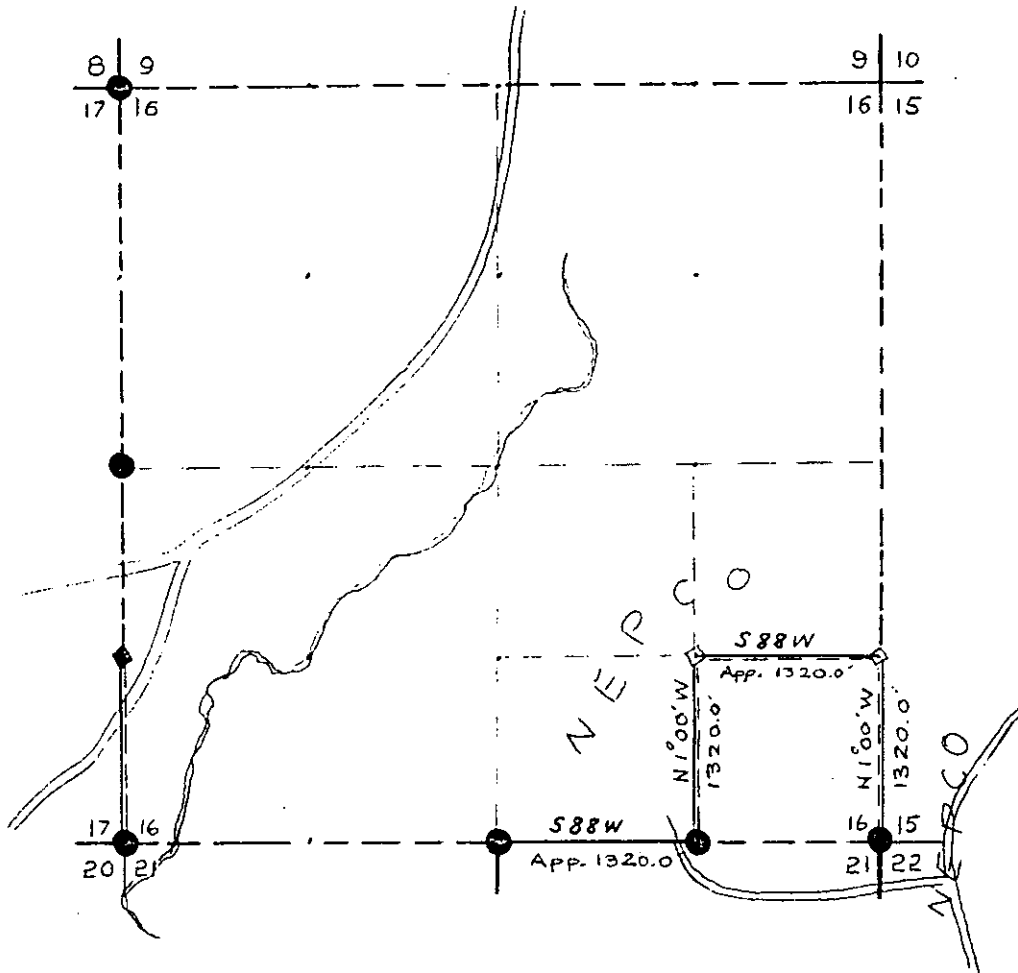

REMARKS \_\_\_\_\_

Prepared By W.H. Stuth 3/10/87

# T. 38 N R. 5 E

Oneida County

SEC. 16



## LEGEND

- Iron Pipe or Brass Cap
- ◆ Scribed Post
- ◇ Wood Stake
- ⊕ Hub
- x Location Tag

- - - - - Instrument lines run
- Instrument lines run - Painted-Blazed
- Pocket Compass lines run - Painted

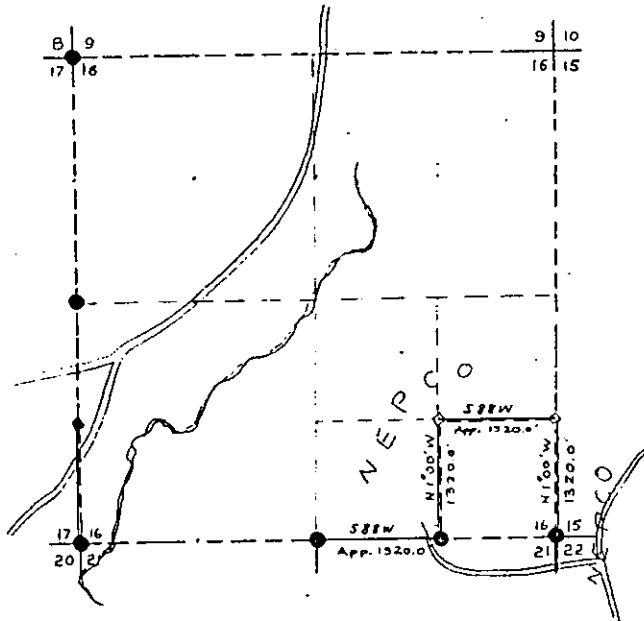
Survey By NEPCO

Job Completed 12/29/61 Map By Wm H. Sturth

T. 38 N R. 5 E

Oneida County

SEC. 16



**LEGEND**

- Iron Pipe or Brass Cap
- ◆ Scribed Post
- ◇ Wood Stake
- ⊕ Hub
- x Location Tag
- Instrument lines run
- ===== Instrument lines run - Painted & Blazed
- Pocket Compass lines run - Painted

Survey By NEPCO  
Job Completed 12/22/61 Map By Wm H. Steuth

Prepared By W.H. Steuth 2/15/89

B FILE

STATEMENT Compass & Chain Surv. using corners  
found

RECORDS EXAMINED \_\_\_\_\_ DWG. NO. \_\_\_\_\_ 94

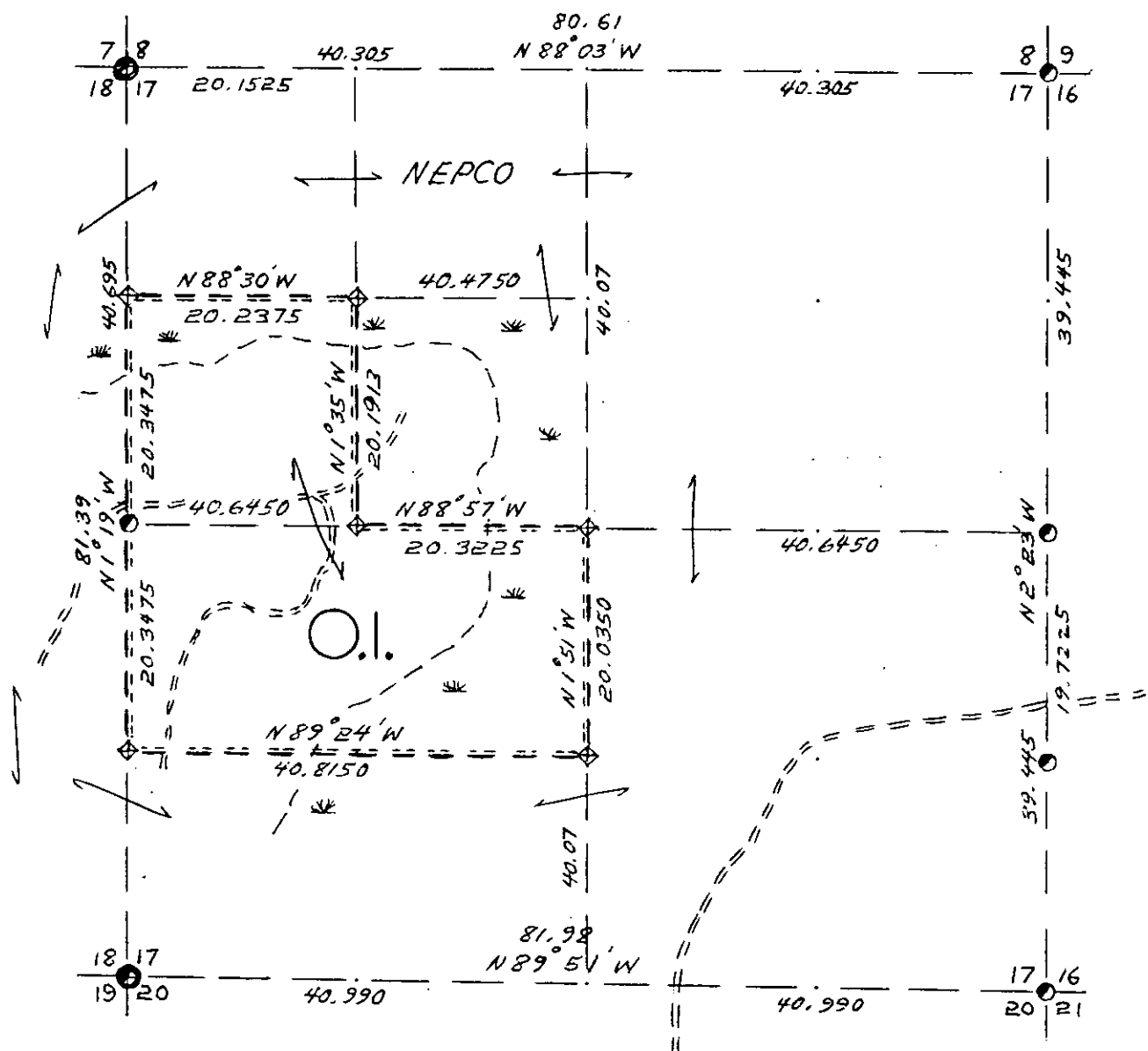
Org. Surv.  
County

LOCAL CONTACTS \_\_\_\_\_

REMARKS \_\_\_\_\_

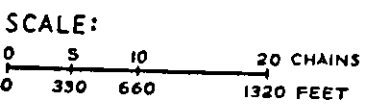
# SEC. 17, T.38 N., R.5 E.,

## ONEIDA COUNTY, WIS.



COR. BT. CODE				
A	B	C	D	E
F	G	H	I	J
K	L	M	N	O
P	Q	R	S	T
U	V	W	X	Y

*We used Corners, Distances, & Boundaries Established by NEPCO.*



- LEGEND: CORNERS & LINES**
- IRON PIPE OR CAP
  - ⊗ CONCRETE
  - ⊕ POST
  - △ STAKE
  - + SPIKE
  - By Others
  - BLAZED - PAINTED
  - BLAZED
  - APPR. PAINTED
  - - - RANDOM
  - \*\*\* FENCE

**OWENS-ILLINOIS**  
TOMAHAWK WISCONSIN  
FOREST PRODUCTS DIVISION

*Approximate Boundary Survey*

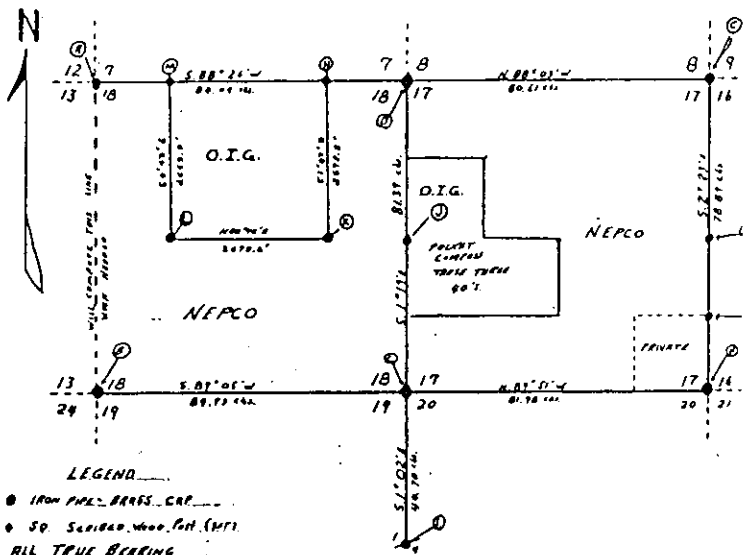
DRAWN BY *W. H. Stuth*

DATE *11/18/83*



B FILE

SETTING EAST SECTION CORNER TO SECTIONS 18-17-19-20  
T. 38 N. R. 5 E. ONIDA COUNTY



LEGEND

- IRON PIPE BRASS CAP
- SO. SCIPARD WOOD PILE (SPT)
- ALL TRUE BEARING

MAP BY K. K. Y. S.

Survey By NEPCO

- A SECTION CORNER TO SECTIONS 12-13-18  
IRON PIPE BRASS CAP 36" SO. SURFACE  
WOOD PILE 36" IN ABOVE GROUND
- B SECTION CORNER TO SECTIONS 18-20-18-19  
IRON PIPE BRASS CAP ALSO SO SURFACE  
WOOD PILE 36" IN ABOVE GROUND
- C SECTION CORNER TO SECTIONS 18-19-19-20  
IRON PIPE BRASS CAP  
WOOD PILE 36" IN ABOVE GROUND
- D SECTION CORNER TO SECTIONS 18-19-19-20  
CLEAR SO SURFACE WOOD PILE  
36" IN ABOVE GROUND
- E SECTION CORNER TO SECTIONS 18-19-19-20  
IRON PIPE BRASS CAP  
WOOD PILE 36" IN ABOVE GROUND
- F QUARTER CORNER BETWEEN SECTIONS 18-16  
IRON PIPE BRASS CAP  
12" ABOVE GROUND
- G SOUTH EAST CORNER BETWEEN SECTIONS 19-16  
IRON PIPE BRASS CAP  
12" ABOVE GROUND
- H SECTION CORNER TO SECTIONS 19-20-19-21  
IRON PIPE BRASS CAP  
SO SURFACE WOOD PILE
- I QUARTER CORNER BETWEEN 19-20  
IRON PIPE BRASS CAP  
SO SURFACE WOOD PILE
- J Quarter Corner Between Sec's 17-16  
Brass Cap - Vertical Post  
12" above ground
- K Quarter Corner - East on E.W. Center Line  
Brass Cap 12" above ground
- L Quarter Corner - West on E.W. Center Line  
Brass Cap 12" above ground
- M East Right Corner with E.W. Line  
Marked with Post
- N East Right Corner with Sec. Line  
Marked with Post

STATEMENT Transit & Chain Surv. using corners  
found & set. Compass & Chain interior of  
Sec. 17.

RECORDS EXAMINED \_\_\_\_\_ DWG. NO. \_\_\_\_\_

Org. Surv.  
County

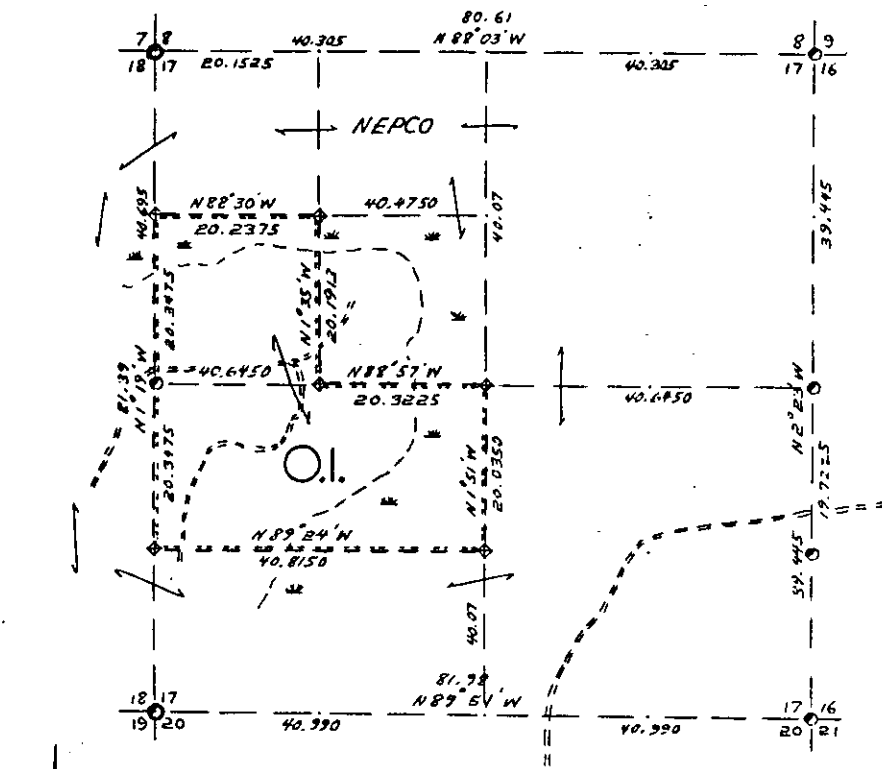
LOCAL CONTACTS \_\_\_\_\_

REMARKS \_\_\_\_\_

Prepared By W.H. Stuth 2/15/89

# SEC. 17, T. 38 N., R. 5 E.,

ONEIDA COUNTY, WIS.



Has used Corners, Distances, & Boundaries Established by NEPCO.

- COR. ST. CODE  
 A-B-C-D-E  
 F-G-H-I-J  
 K-L-M-N-O  
 P-Q-R-S-T  
 U-V-W-X-Y  
 Z

SCALE:  
 0 5 10 20 CHAINS  
 0 330 660 1320 FEET

- LEGEND: CORNERS & LINES  
 ○ IRON PIPE OR CAP  
 ⊙ CONCRETE  
 ● POST  
 ▲ STAKE  
 † SPIKE  
 ○ By Others  
 --- BLAZED - PAINTED  
 --- BLAZED  
 --- APPR. - PAINTED  
 --- RANDOM  
 --- FENCE

OWENS-ILLINOIS  
 TOMAHAWK (I) WISCONSIN  
 FOREST PRODUCTS DIVISION

Approximate Boundary Survey  
 DRAWN BY W. H. Smith  
 DATE 11/18/83

Prepared By W. H. Smith 3/10/87

B FILE

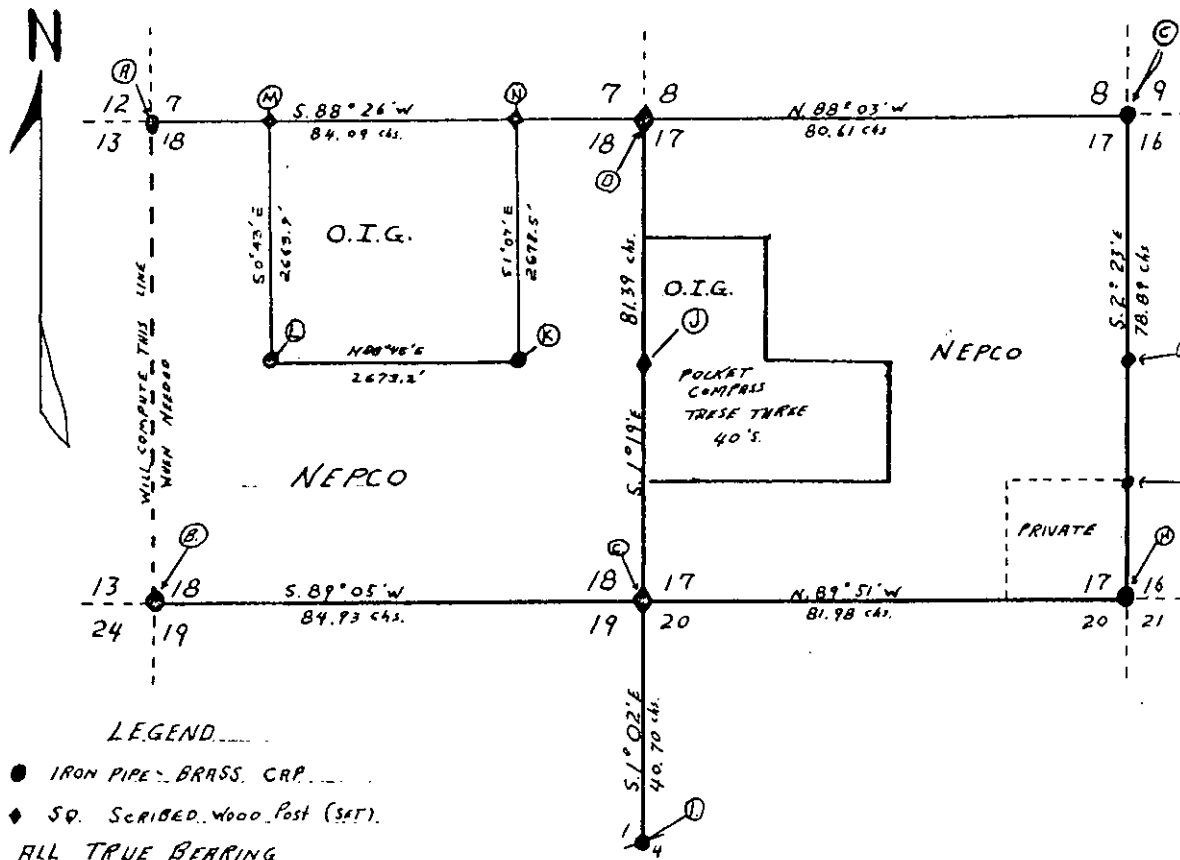
STATEMENT Compass & Chain Surv. using  
corners found set Appr. by Nekoosa

RECORDS EXAMINED \_\_\_\_\_ DWG. NO. \_\_\_\_\_ 97  
Nekoosa Paper

LOCAL CONTACTS \_\_\_\_\_

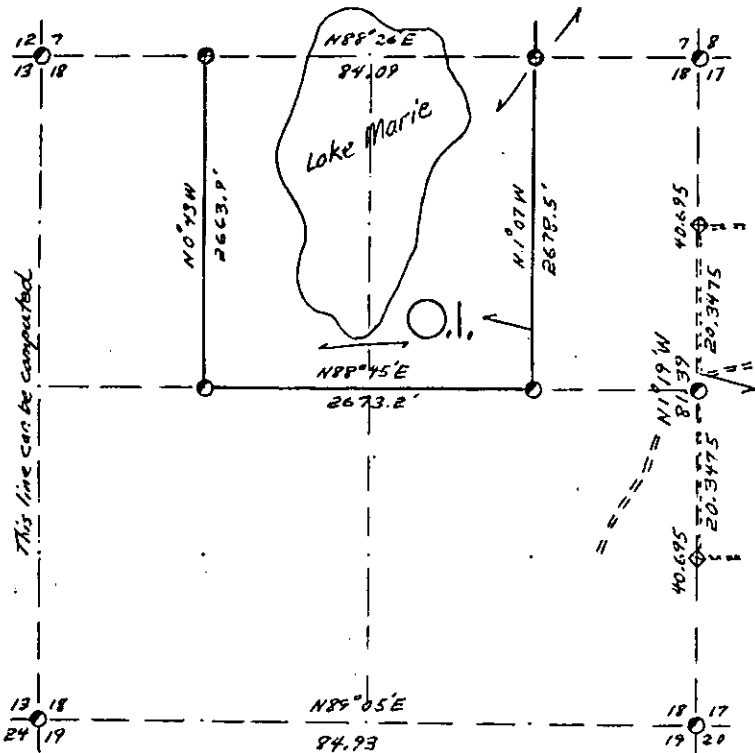
REMARKS \_\_\_\_\_

SETTING LOST SECTION CORNER TO SECTIONS 18-17-19-20  
T. 38 N. R. 5 E. ONEIDA COUNTY



- A SECTION CORNER TO SECTIONS 12-7-13-18  
IRON PIPE - BRASS CAP ALSO SQ. SCRIBED  
WOOD POST. 36 IN. ABOVE GROUND
- B SECTION CORNER TO SECTIONS 13-24-18-19  
IRON PIPE - BRASS CAP ALSO SQ. SCRIBED  
WOOD POST. 36 IN. ABOVE GROUND
- C SECTION CORNER TO SECTIONS 18-19-17-20  
NORWAY PINE SQ. WOOD POST  
BRASS CAP TO BE SET
- D SECTION CORNER TO SECTIONS 7-18-8-17  
CEDAR SQ. SCRIBED WOOD POST  
36 IN. ABOVE GROUND
- E SECTION CORNER TO SECTIONS 8-19-9-18  
BRASS CAP - IRON PIPE  
SQ. SCRIBED WOOD POST
- F QUARTER CORNER BETWEEN SECTIONS 17-16  
IRON PIPE - BRASS CAP  
12" ABOVE GROUND.
- G SOUTH EIGHT CORNER BETWEEN SECTIONS 17-16  
IRON PIPE - BRASS CAP  
12 IN. ABOVE GROUND
- H SECTION CORNER TO SECTIONS 19-20-16-21  
IRON PIPE - BRASS CAP  
SQ. SCRIBED CEDAR POST
- I QUARTER CORNER BETWEEN 19-20  
IRON PIPE - SQ. SCRIBED CEDAR POST
- J Quarter Corner Between Sec's. 17-16  
Brass Cap - Scribed Post  
24" above Ground
- K Sixteenth Corner - East on E.W. Center line  
Brass Cap 24" above ground
- L Sixteenth Corner - West on E.W. Center line  
Brass Cap 24" above ground
- M West Eight Corner North Sec. Line  
scribed Wood Post
- N East Eight Corner North Sec. Line  
Scribed Wood Post

SEC. 18, T.38 N., R. 5 E.,  
ONEIDA COUNTY, WIS.



COR. BT. CODE

A	B	C	D
E	F	G	H
I	J	K	L
M	N	O	P
Q	R	S	T
U	V	W	X
Y	Z		

SCALE:  
0 5 10 20 CHAINS  
0 330 660 1320 FEET

LEGEND: CORNERS & LINES  
 ○ IRON PIPE OR CAP      ——— BLAZED-PAINTED  
 ⊙ CONCRETE              ——— BLAZED  
 ⊕ POST                    ——— APPR. PAINTED  
 Δ STAKE                  - - - - - RANDOM  
 + SPIKE                  - - - - - FENCE  
 ⊙ By Others & NEPCO

Surveyed Date \_\_\_\_\_

**OWENS-ILLINOIS**  
 YONKAWA ⊙ WYCONGM  
 FOREST PRODUCTS DIVISION

Ownership Boundary Survey  
 DRAWN BY W.H. Stuth  
 DATE 4/4/86

Prepared By W.H. Stuth 3/10/87

B FILE

STATEMENT Transit & Chain Surv. using corners  
found

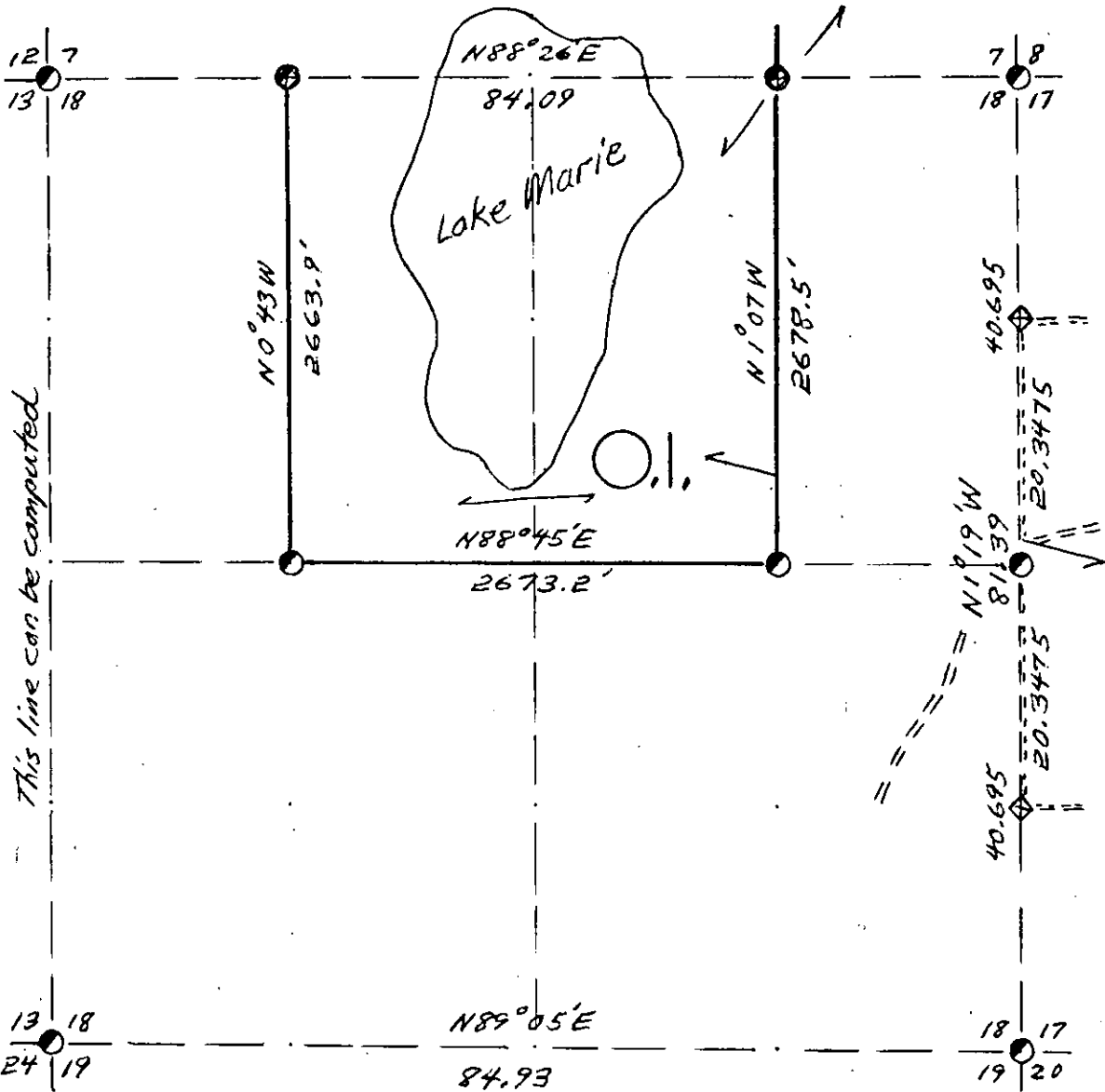
RECORDS EXAMINED \_\_\_\_\_ DWG. NO. \_\_\_\_\_ 69  
Nekoosa Paper

LOCAL CONTACTS \_\_\_\_\_

REMARKS \_\_\_\_\_

# SEC. 18, T. 38 N., R. 5 E.,

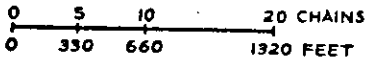
ONEIDA COUNTY, WIS.



COR. BT. CODE

A	B	C	D	E
F	G	H	I	J
K	L	M	N	O
P	Q	R	S	T
U	V	W	X	Y

SCALE:



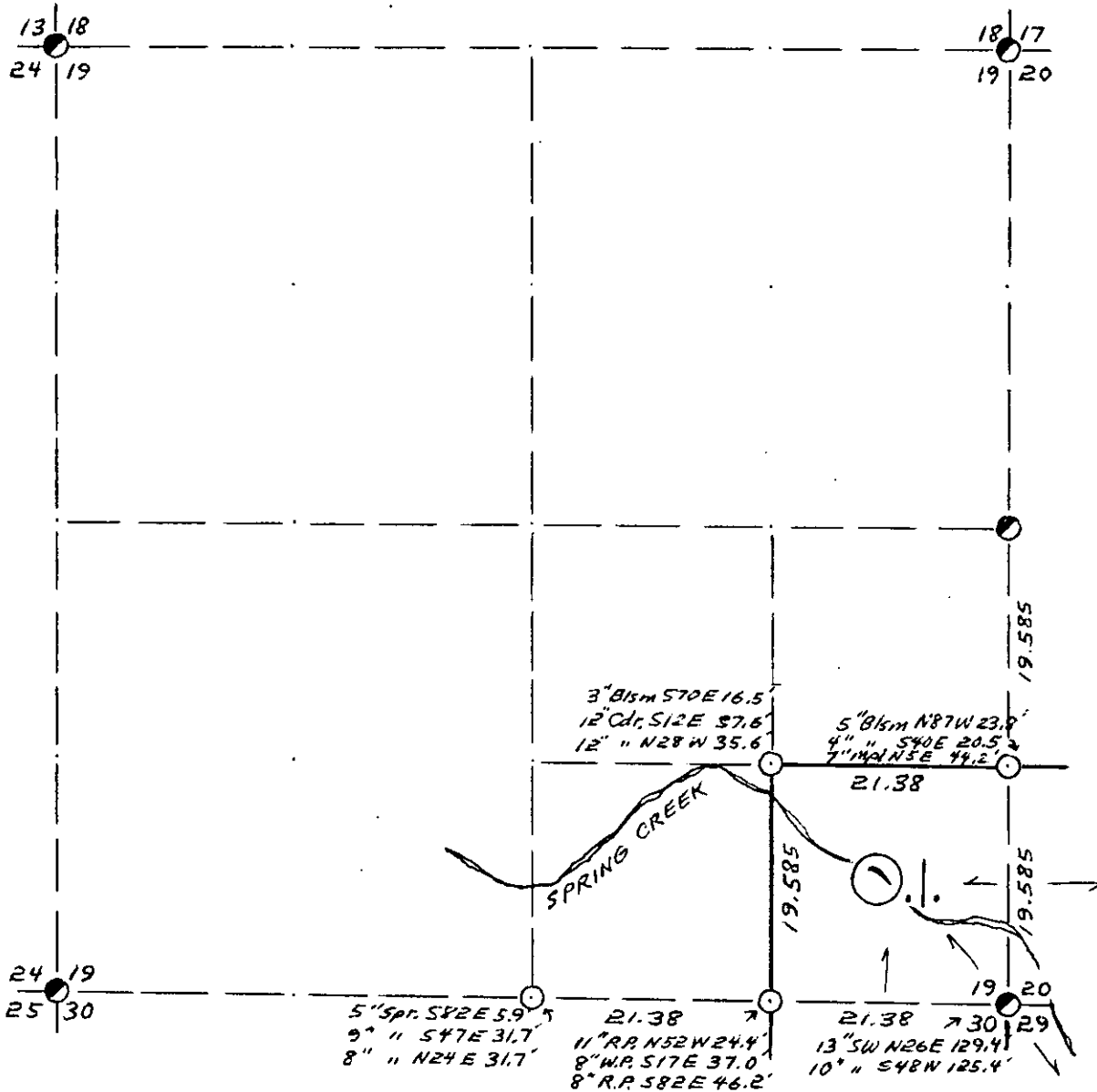
LEGEND: CORNERS & LINES

- IRON PIPE OR CAP
- ⊗ CONCRETE
- ⊕ POST
- △ STAKE
- + SPIKE
- By Others & NEPCO
- == BLAZED PAINTED
- BLAZED
- == APPR. PAINTED
- RANDOM
- xxx FENCE

Surveyed Date \_\_\_\_\_

<b>OWENS-ILLINOIS</b> <small>TOMAHAWK WISCONSIN</small> FOREST PRODUCTS DIVISION	
<i>Ownership Boundary Survey</i>	
DRAWN BY <i>G.H. Stuth</i>	
DATE <i>4/4/86</i>	

# SEC. 19 T. 38 N., R. 5 E., ONEIDA COUNTY, WIS.



COR. BT. CODE  
A-B-C-D-E  
F-G-H-I-J  
K-L-M-N-O  
P-Q-R-S-T  
U-V-W-X-Y

SCALE:  
0 5 10 20 CHAINS  
0 330 660 1320 FEET

**LEGEND: CORNERS & LINES**

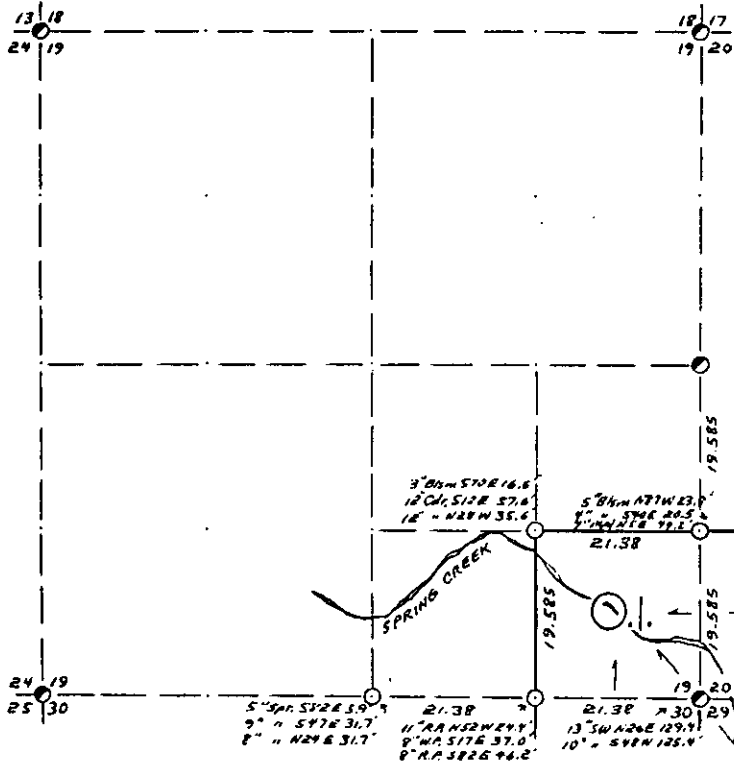
- |              |                  |       |                  |
|--------------|------------------|-------|------------------|
| ○ (with dot) | IRON PIPE OR CAP | — — — | BLAZED · PAINTED |
| ⊙            | CONCRETE         | — — — | BLAZED           |
| ⊕            | POST             | — — — | APPR. · PAINTED  |
| △            | STAKE            | - - - | RANDOM           |
| +            | SPIKE            | x x x | FENCE            |
| ●            | BY OTHERS        |       |                  |

Surv. By Becker 1957

<b>OWENS-ILLINOIS</b> TOMAHAWK (I) WISCONSIN FOREST PRODUCTS DIVISION	
Ownership Boundary Survey	
DRAWN BY <i>W. H. Sluth</i>	
DATE <i>5/21/86</i>	

SEC. 19 T. 38 N., R. 5 E.,

ONEIDA COUNTY, WIS.



- COR. BT. CODE  
A - B C D E  
F - G H I - J  
K - L - M - N - O  
P - Q - R - S - T  
U - V - W - X - Y

SCALE:  
0 5 10 20 CHAINS  
0 330 660 1320 FEET

- LEGEND: CORNERS & LINES  
○ IRON PIPE OR CAP  
● CONCRETE  
⊙ POST  
△ STAKE  
† SPIKE  
⊖ BY OTHERS  
--- BLAZED - PAINTED  
--- BLAZED  
--- APPR. - PAINTED  
--- RANDOM  
--- FENCE

Surv. By Becker 1957

**OWENS-ILLINOIS**  
TOWNSHIP ( ) WISCONSIN  
FOREST PRODUCTS DIVISION

Ownership Boundary Survey  
DRAWN BY W.H. Sluth  
DATE 5/21/86

Prepared By W.H. Sluth 3/10/87

B FILE

STATEMENT Staff Compass Surv. using corners  
found

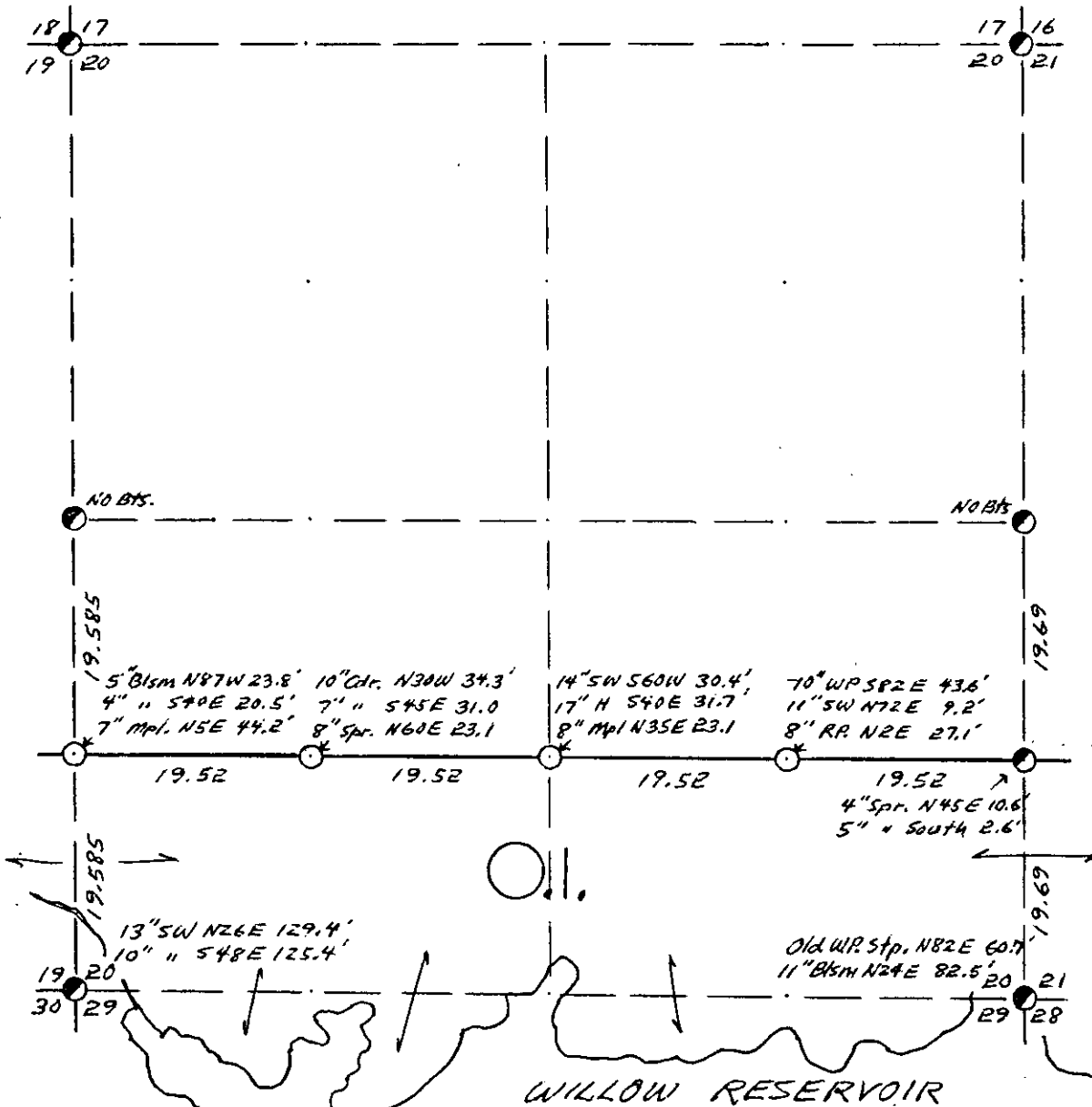
RECORDS EXAMINED \_\_\_\_\_ DWG. NO. \_\_\_\_\_  
Org. Surv.  
County

LOCAL CONTACTS \_\_\_\_\_

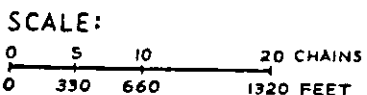
REMARKS \_\_\_\_\_

108

# SEC. 20, T. 38 N., R. 5 E., ONEIDA COUNTY, WIS.



- COR. BT. CODE**
- A - B - C - D - E
  - F - G - H - I - J
  - K - L - M - N - O
  - P - Q - R - S - T
  - U - V - W - X - Y



- LEGEND: CORNERS & LINES**
- ⊙ IRON PIPE OR CAP
  - ⊗ CONCRETE
  - ⊕ POST
  - △ STAKE
  - † SPIKE
  - BY OTHERS
  - BLAZED - PAINTED
  - BLAZED
  - == APPR. - PAINTED
  - RANDOM
  - xxx FENCE

*Surv. By Becker 1957*

**OWENS-ILLINOIS**  
TOMAHAWK WISCONSIN  
FOREST PRODUCTS DIVISION

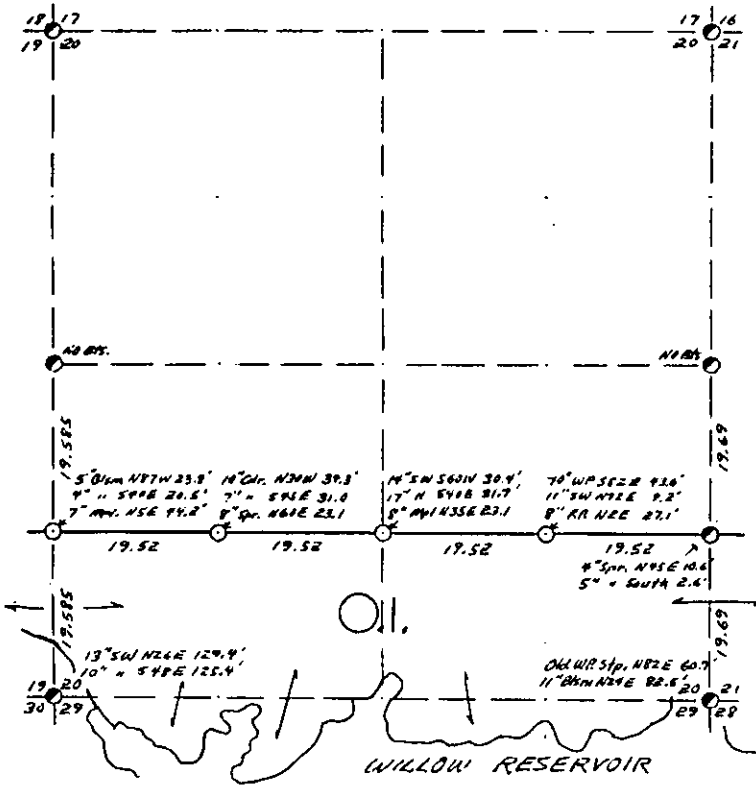
*Ownership Boundary Survey*

DRAWN BY *W.H. Stuth*

DATE *5/21/86*



SEC. 20, T. 38 N., R. 5 E.,  
ONEIDA COUNTY, WIS.



COR. BT. CODE  
A-B-C-D-E  
F-G-H-I-J  
K-L-M-N-O  
P-Q-R-S-T  
U-V-W-X-Y

SCALE:  
0 5 10 20 CHAINS  
0 330 660 1320 FEET

LEGEND: CORNERS & LINES  
○ IRON PIPE OR CAP ——— BLAZED - PAINTED  
⊙ CONCRETE ——— BLAZED  
⊕ POST ——— APPR. - PAINTED  
△ STAKE ——— RANDOM  
↑ SPIKE ——— FENCE  
○ BY OTHERS

Surv. By Becker 1957

OWENS-ILLINOIS <small>TOBACCO &amp; WISCONSIN</small> FOREST PRODUCTS DIVISION	
Ownership Boundary Survey	
DRAWN BY <u>W.H. Smith</u>	
DATE <u>5/21/86</u>	

Prepared By W.H. Smith 3/10/87

B FILE

STATEMENT Staff Compass & Chain Surv. using  
corners & evidence found.

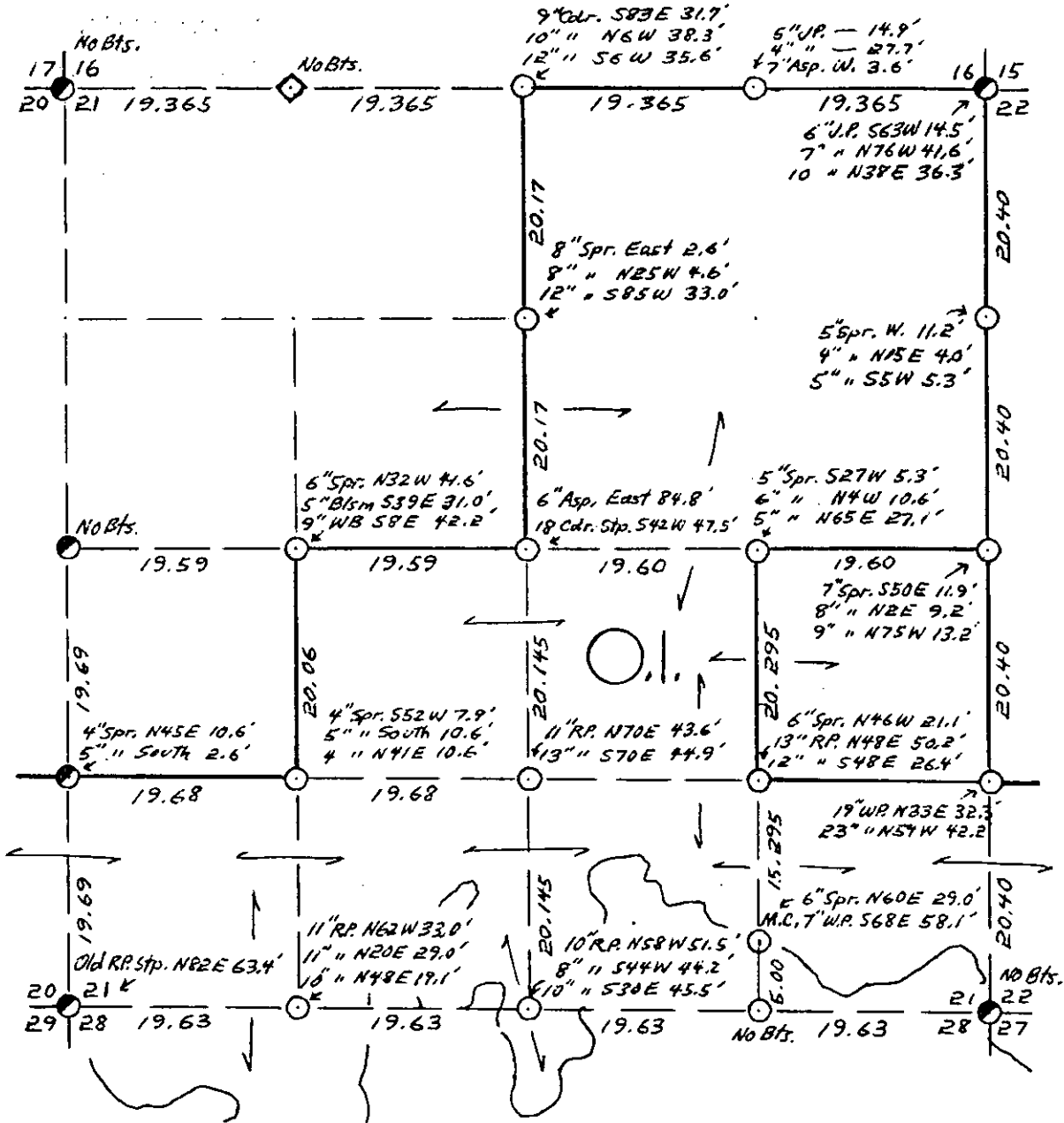
RECORDS EXAMINED \_\_\_\_\_ DNG. NO. \_\_\_\_\_

Org. Surv.  
County

LOCAL CONTACTS \_\_\_\_\_

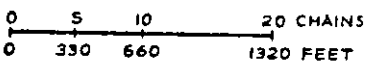
REMARKS \_\_\_\_\_

# SEC. 21, T.38 N., R.5 E., ONEIDA COUNTY, WIS.



COR. BT. CODE  
A-B-C-D-E  
F-G-H-I-J  
K-L-M-N-O  
P-Q-R-S-T  
U-V-W-X-Y

SCALE:



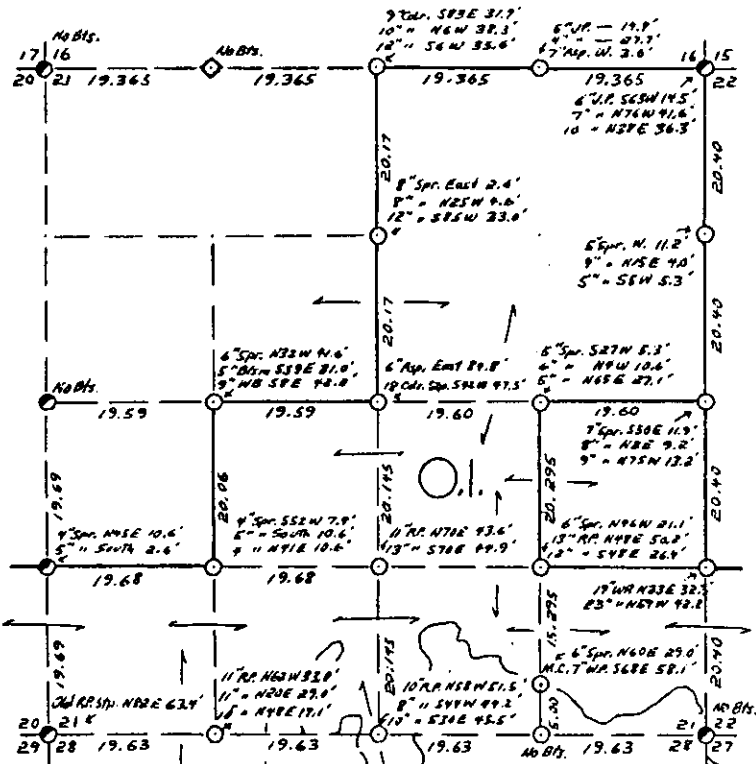
**LEGEND: CORNERS & LINES**

- |                    |                  |
|--------------------|------------------|
| ○ IRON PIPE OR CAP | — BLAZED-PAINTED |
| ⊗ CONCRETE         | — BLAZED         |
| ⊕ POST             | == APPR. PAINTED |
| △ STAKE            | - - - RANDOM     |
| † SPIKE            | *** FENCE        |
| ● BY OTHERS        |                  |

*Surv. By Becker 1957*

<b>OWENS-ILLINOIS</b>	
TOMAHAWK  WISCONSIN	
FOREST PRODUCTS DIVISION	
<i>Ownership Boundary Survey</i>	
DRAWN BY <i>W.H. Stuth</i>	
DATE <i>5/22/86</i>	

SEC. 21, T.38 N., R.5 E.  
ONEIDA COUNTY, WIS.



B FILE

STATEMENT Staff Compass Surv. using corners & evidence found.

RECORDS EXAMINED \_\_\_\_\_ DWG. NO. \_\_\_\_\_

Org. Surv.  
County

LOCAL CONTACTS \_\_\_\_\_

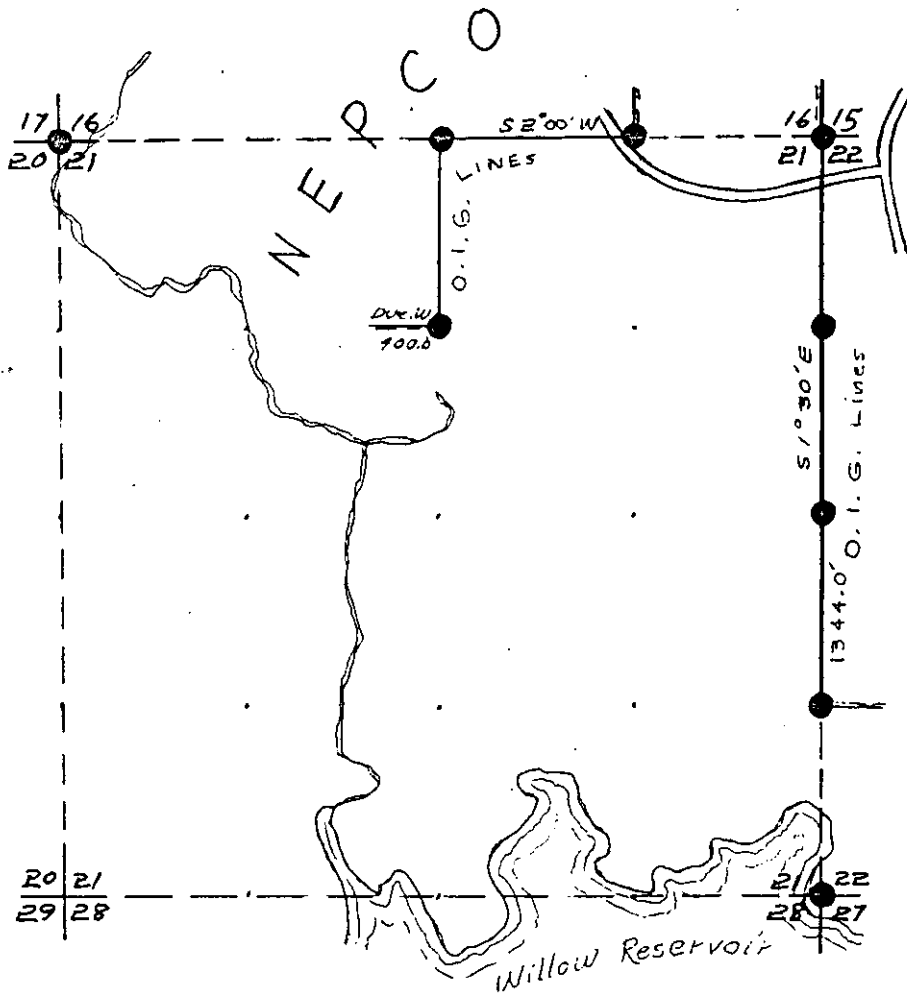
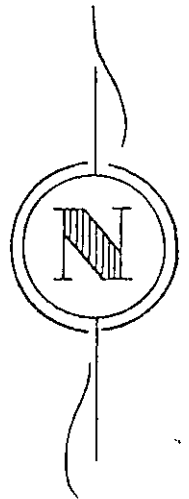
REMARKS \_\_\_\_\_

Prepared By W.H. Stuth 3/10/87

# T. 38 N. R. 5 E.

## Oneida County

### SEC. 21



#### LEGEND

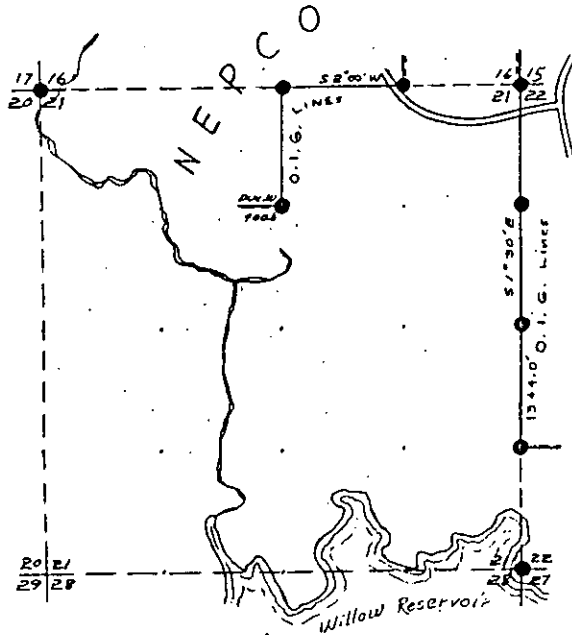
- Iron Pipe or Brass Cap
- ◆ Scribed Post
- ◇ Wood Stake
- ⊕ Hub
- x Location Tag
- Instrument lines run
- Instrument lines run - Painted-Blazed
- ..... Pocket Compass lines run - Painted

Lines By Owens-Illinois  
 Job Completed 12/28/61 Map By Wm A. Stuth

T. 38 N. R. 5 E.

Oneida County

SEC. 21



LEGEND

- Iron Pipe or Brass Cap
- ◆ Scribed Post
- ◇ Wood Stake
- ⊕ Hub
- x Location Tag
- Instrument lines run
- Instrument lines run - Painted-Blazed
- Pocket Compass lines run - Painted

Lines By Owens Illinois  
Job Completed 12/28/61 Map By Wm A. Stuth

B FILE

STATEMENT Compass & Chain Surv. using corners  
found

RECORDS EXAMINED \_\_\_\_\_ DWG. NO. \_\_\_\_\_

Owens Illinois  
County

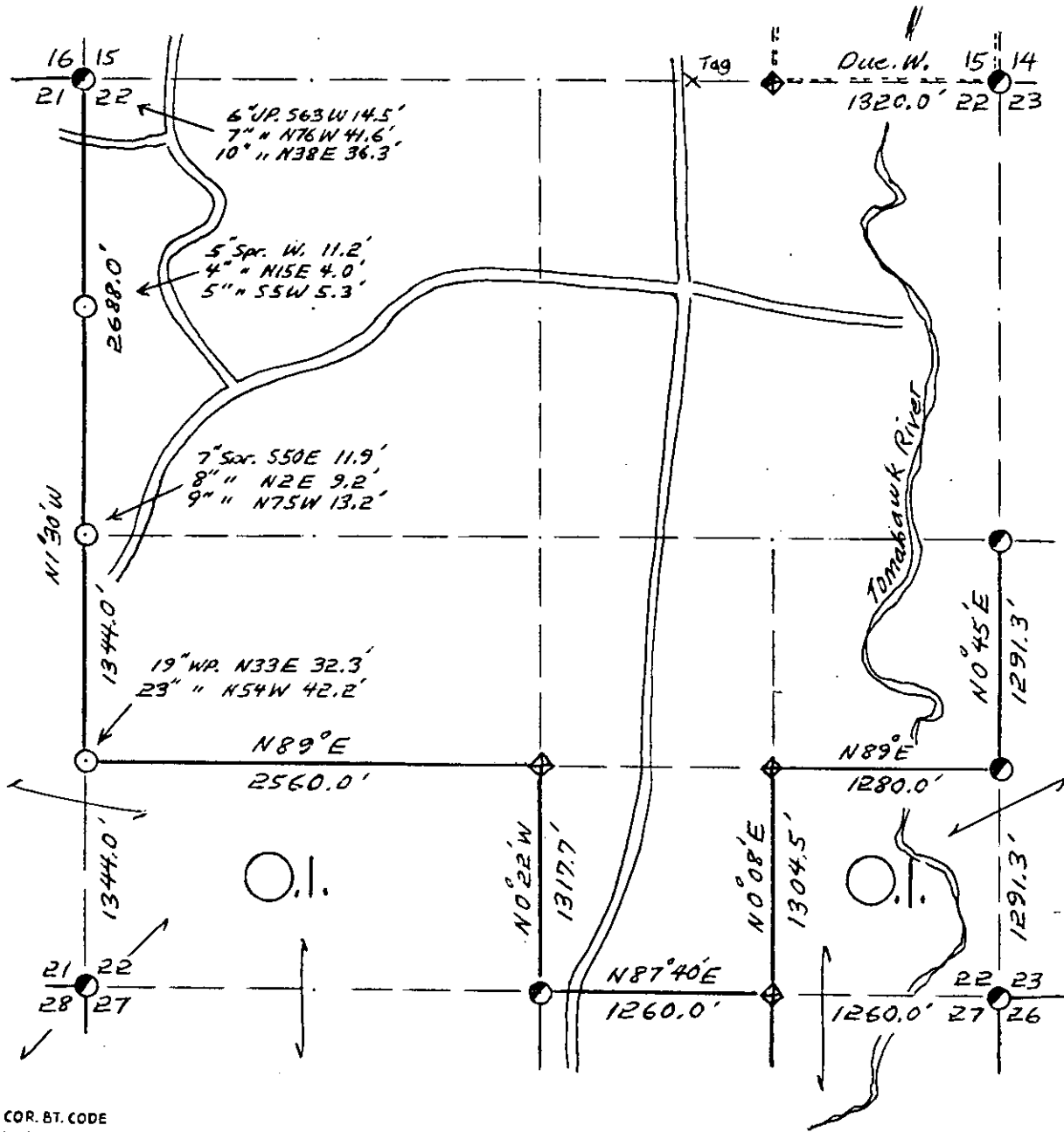
LOCAL CONTACTS \_\_\_\_\_

REMARKS \_\_\_\_\_

Prepared By W.H. Stuth, 2/15/89

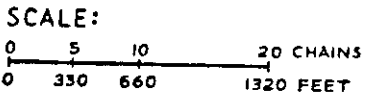
801

# SEC. 22 T. 38 N., R. 5 E., ONEIDA COUNTY, WIS.



- COR. BT. CODE  
 A-B-C-D-E  
 F-G-H-I-J  
 K-L-M-N-O  
 P-Q-R-S-T  
 U-V-W-X-Y

*Assumed Bearings*

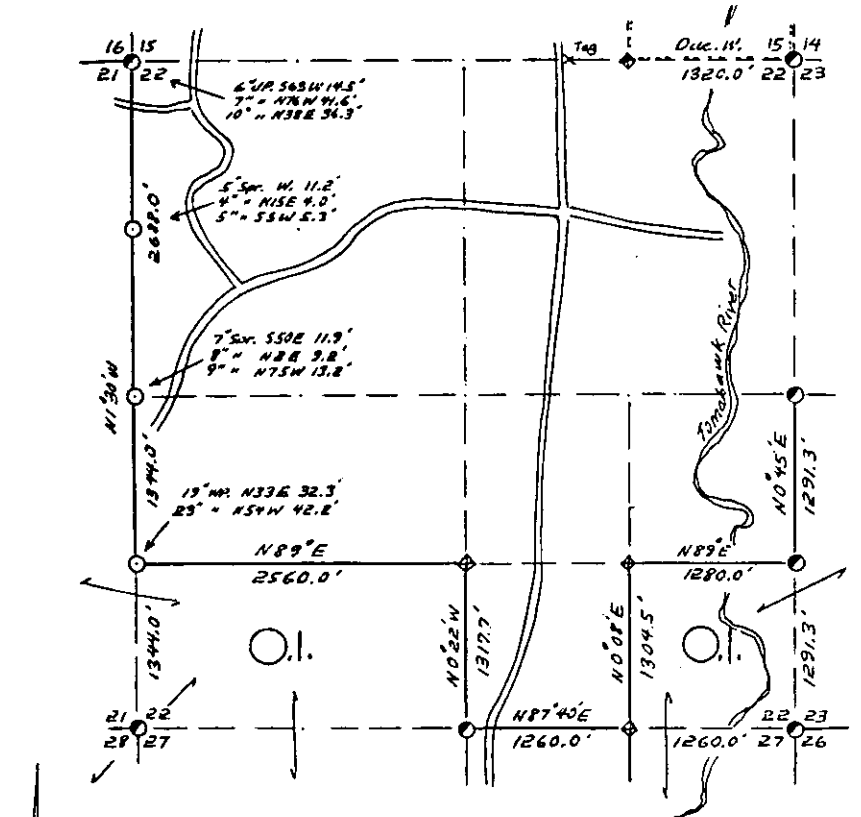


- LEGEND: CORNERS & LINES
- IRON PIPE OR CAP
  - ⊙ CONCRETE
  - ⊕ POST
  - △ STAKE
  - + SPIKE
  - By Others
  - == BLAZED - PAINTED
  - BLAZED
  - == APPR. PAINTED
  - RANDOM
  - xxx FENCE

*Surveyed Date 1962*

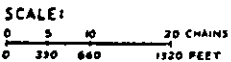
<b>OWENS-ILLINOIS</b> <small>TOMAHAWK WISCONSIN</small> <b>FOREST PRODUCTS DIVISION</b>	
<i>Ownership Boundary Survey</i>	
DRAWN BY <i>W.H. Stoth</i>	
DATE <i>4/4/86</i>	

SEC. 22 T. 38 N., R. 5 E.,  
ONEIDA COUNTY, WIS.



- COR. BY CODE  
 A-B-C-D-E  
 F-G-H-I-J  
 K-L-M-N-O  
 P-Q-R-S-T  
 U-V-W-X-Y

Assumed Bearings



- LEGEND: CORNERS & LINES  
 ○ IRON PIPE OR CAP      --- BLAZED - PAINTED  
 ⊙ CONCRETE              --- BLAZED  
 ⊕ POST                    --- APPR. PAINTED  
 △ STAKE                 --- RANDOM  
 † SPIKE                  --- FENCE  
 ⊙ By Others

Surveyed Date 1962

OWENS-ILLINOIS  
 FOREMAN (I) WISCONSIN  
 FOREST PRODUCTS DIVISION  
 Ownership Boundary Survey  
 DRAWN BY W.H. Stuth  
 DATE 4/4/86

B FILE

STATEMENT Transit & Chain Surv. using corners  
found.

RECORDS EXAMINED \_\_\_\_\_ DWG. NO. \_\_\_\_\_  
Org. Surv.  
County  
Ne-Koosa Paper

LOCAL CONTACTS \_\_\_\_\_

REMARKS \_\_\_\_\_

Prepared By W.H. Stuth 3/12/87

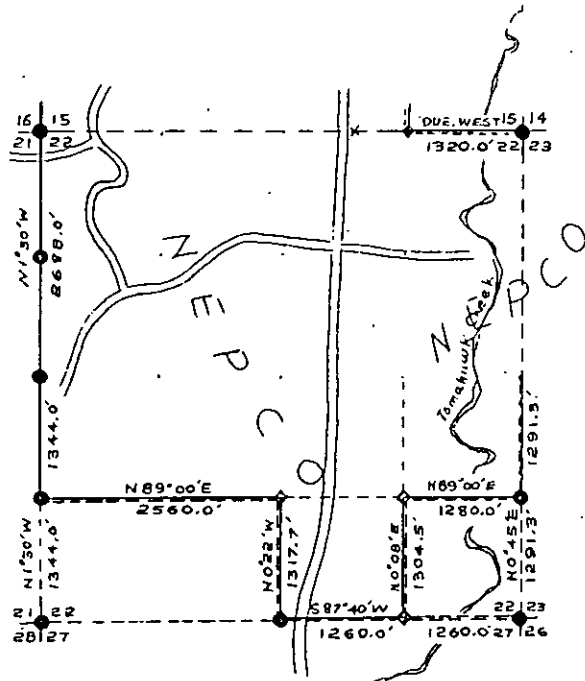

911

T38 N R5 E

Oneida County

SEC. 22

Job Completed  
1/3/62



LEGEND

- Iron Pipe - Brass Cap
- ◆ Scribed Wood Post
- ◇ Wood Stake
- ⊙ Hub
- × location Poster Tag
- Instrument lines run
- Instrument lines run - Painted
- Pocket Compass run - Painted

*Lines By Owens Illinois  
Map By Wm H. Stuth*

B FILE

STATEMENT Compass & Chain Surv. using corners  
found.

RECORDS EXAMINED \_\_\_\_\_ DWG. NO. \_\_\_\_\_

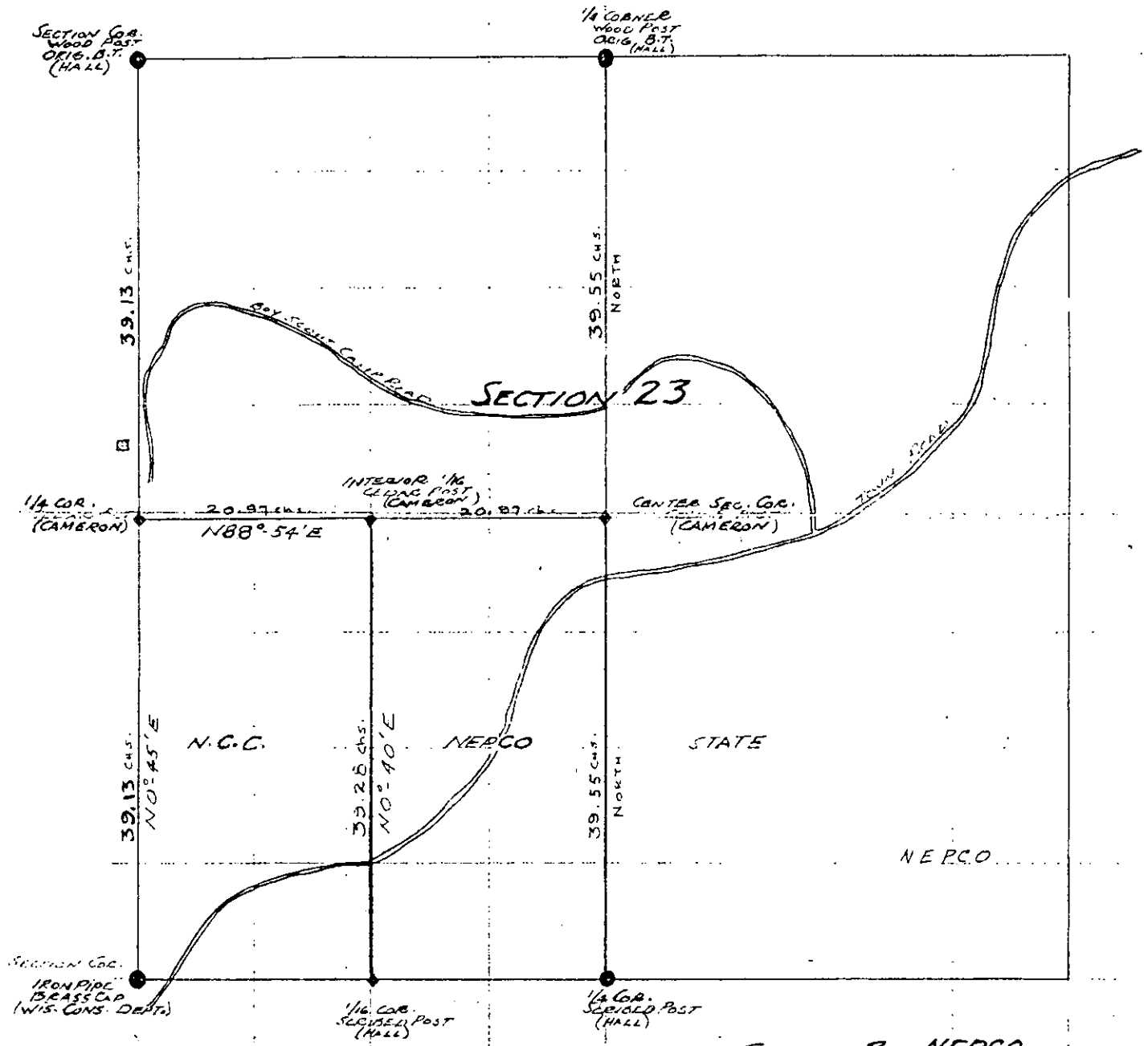
*Owens Illinois  
County*

LOCAL CONTACTS \_\_\_\_\_

REMARKS \_\_\_\_\_

*Prepared By W.H. Stuth, 2/15/89*

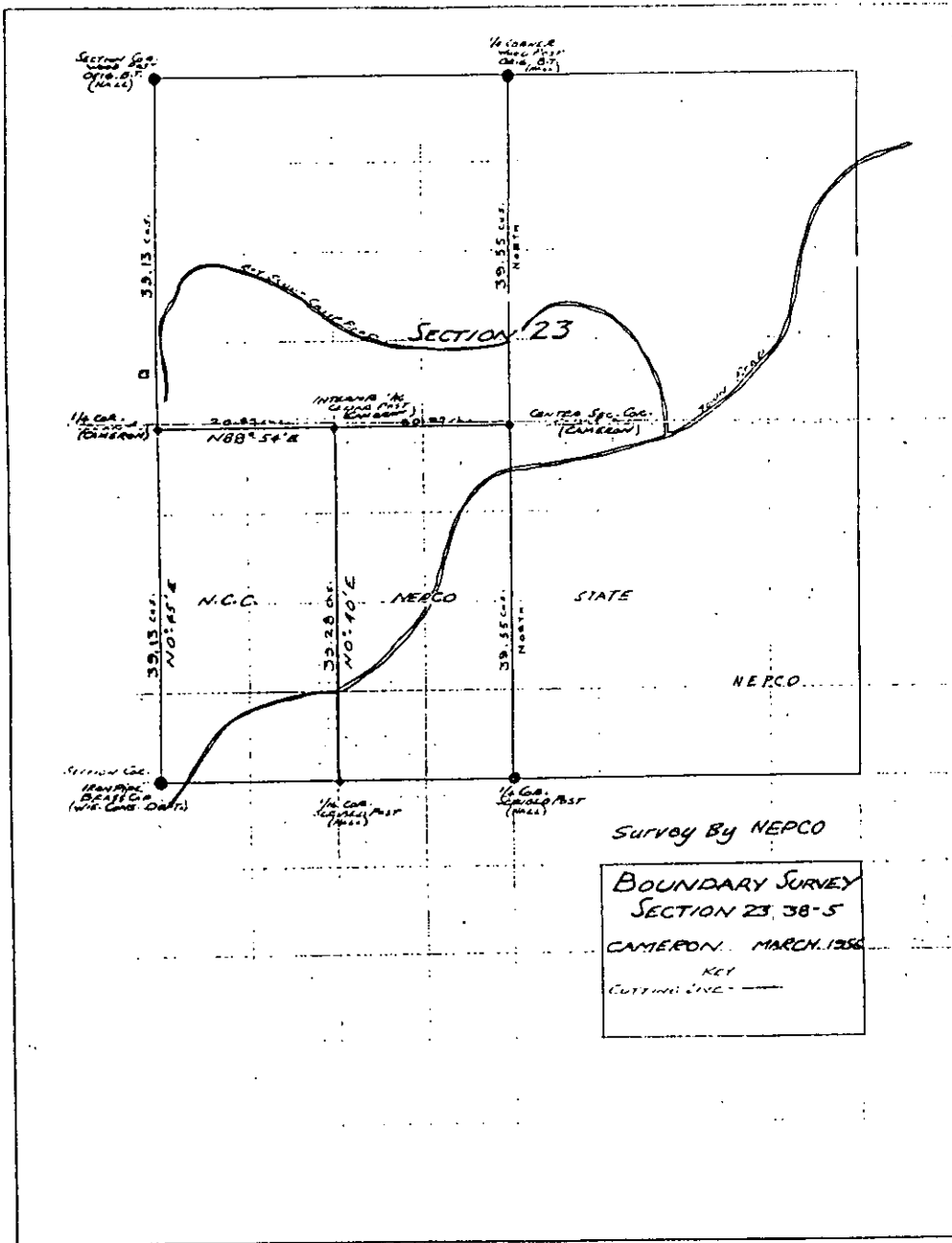




Survey By NEPCO

**BOUNDARY SURVEY**  
**SECTION 23 38-5**  
**CAMERON MARCH 1956**

KEY  
 CUTTING LINE - ———



B FILE

STATEMENT Compass & Chain Survey using corners  
found

RECORDS EXAMINED \_\_\_\_\_ DWG. NO. \_\_\_\_\_

Org. Surv.  
County

LOCAL CONTACTS \_\_\_\_\_

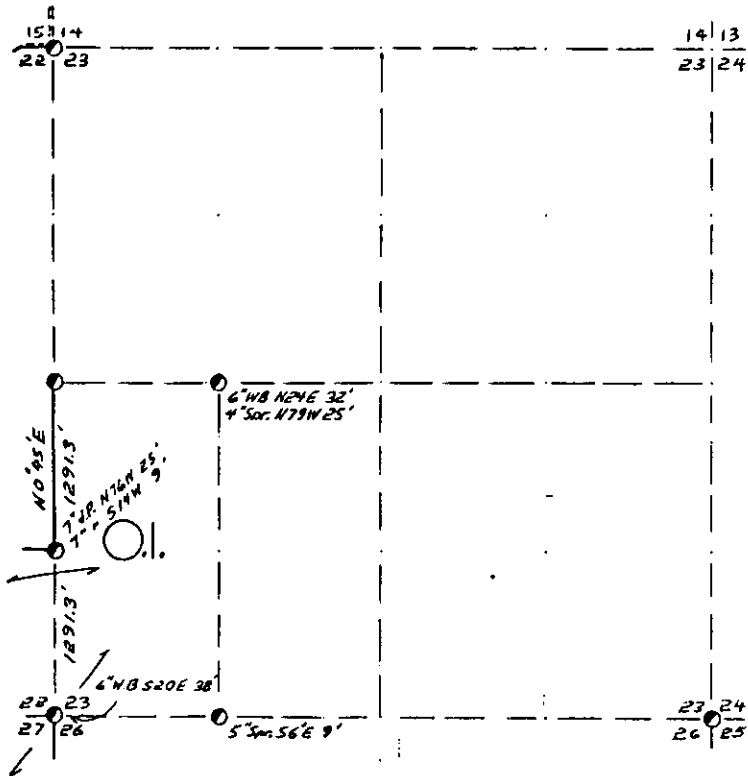
REMARKS \_\_\_\_\_

113

Prepared By W.H. Smith, 2/15/89

SEC. 23 T. 38 N., R. 5 E.,

ONEIDA COUNTY, WIS.



COR. BY CODE  
 A-B-C-D-E  
 F-G-H-I-J  
 K-L-M-N-O  
 P-Q-R-S-T  
 U-V-W-X-Y

SCALE:  
 0 5 10 20 CHAINS  
 0 330 660 1320 FEET

LEGEND: CORNERS & LINES  
 ○ IRON PIPE OR CAP      ——— BLAZED - PAINTED  
 ⊙ CONCRETE              ——— BLAZED  
 ⊕ POST                    ——— APPR. PAINTED  
 △ STAKE                 - - - RANDOM  
 † SPIKE                  . . . FENCE  
 ⊙ By Others

Surveyed Date 1961

OWENS-ILLINOIS  
FORAIAHW (I) WISCONSIN  
 FOREST PRODUCTS DIVISION  
 Ownership Boundary Survey  
 DRAWN BY W.H. Stuth  
 DATE 4/4/86

Prepared By W.H. Stuth 3/11/87

B FILE

STATEMENT Compass & Chain Surv. using corners  
found

RECORDS EXAMINED \_\_\_\_\_ DNG. NO. \_\_\_\_\_ 114

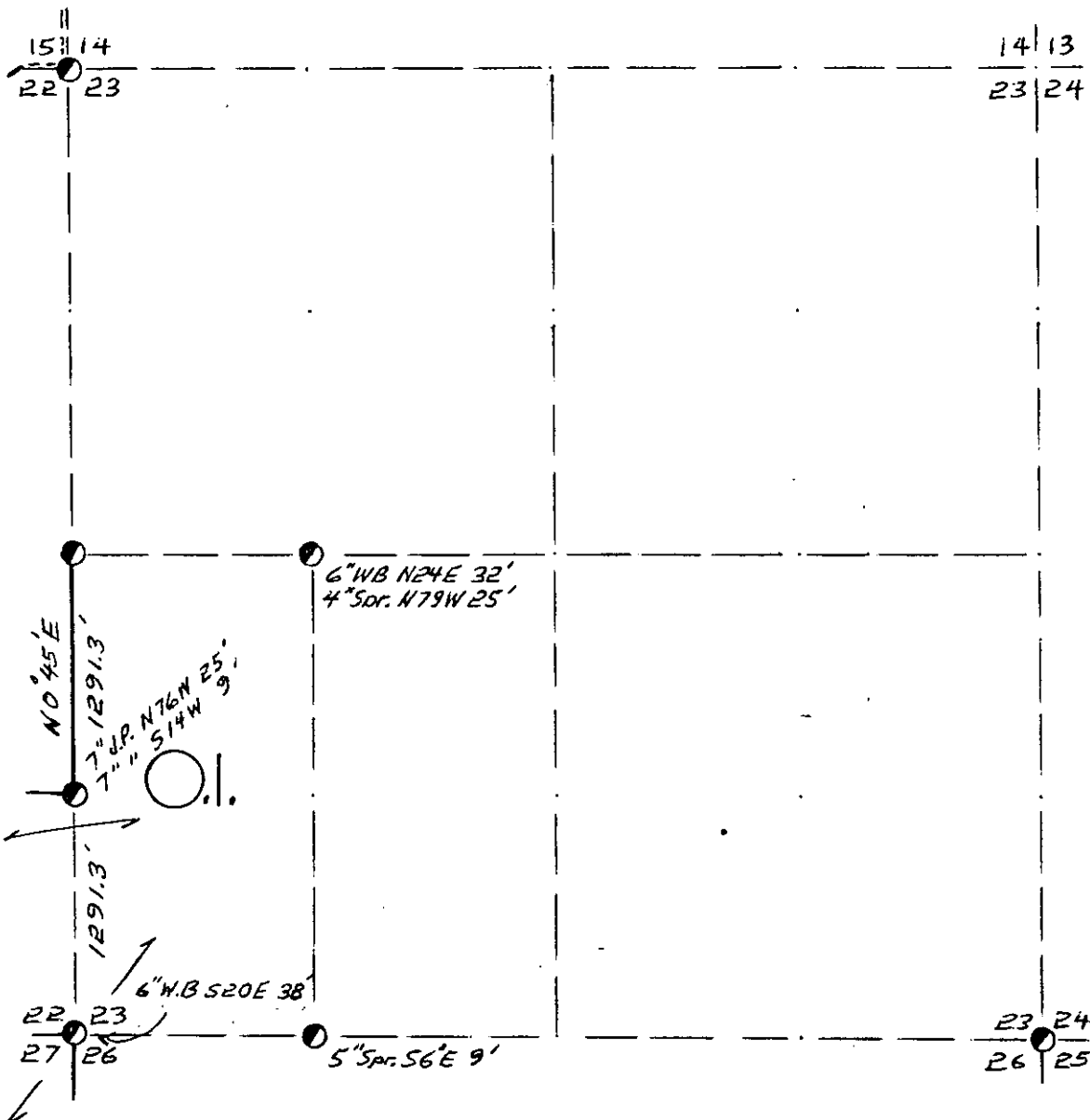
Org. Surv.  
County  
Nekoosa Paper

LOCAL CONTACTS \_\_\_\_\_

REMARKS \_\_\_\_\_

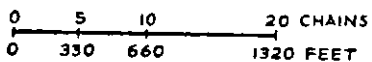
# SEC. 23 T. 38 N., R. 5 E.,

ONEIDA COUNTY, WIS.



COR. BT. CODE  
 A-B-C-D-E  
 F-G-H-I-J  
 K-L-M-N-O  
 P-Q-R-S-T  
 U-V-W-X-Y

SCALE:



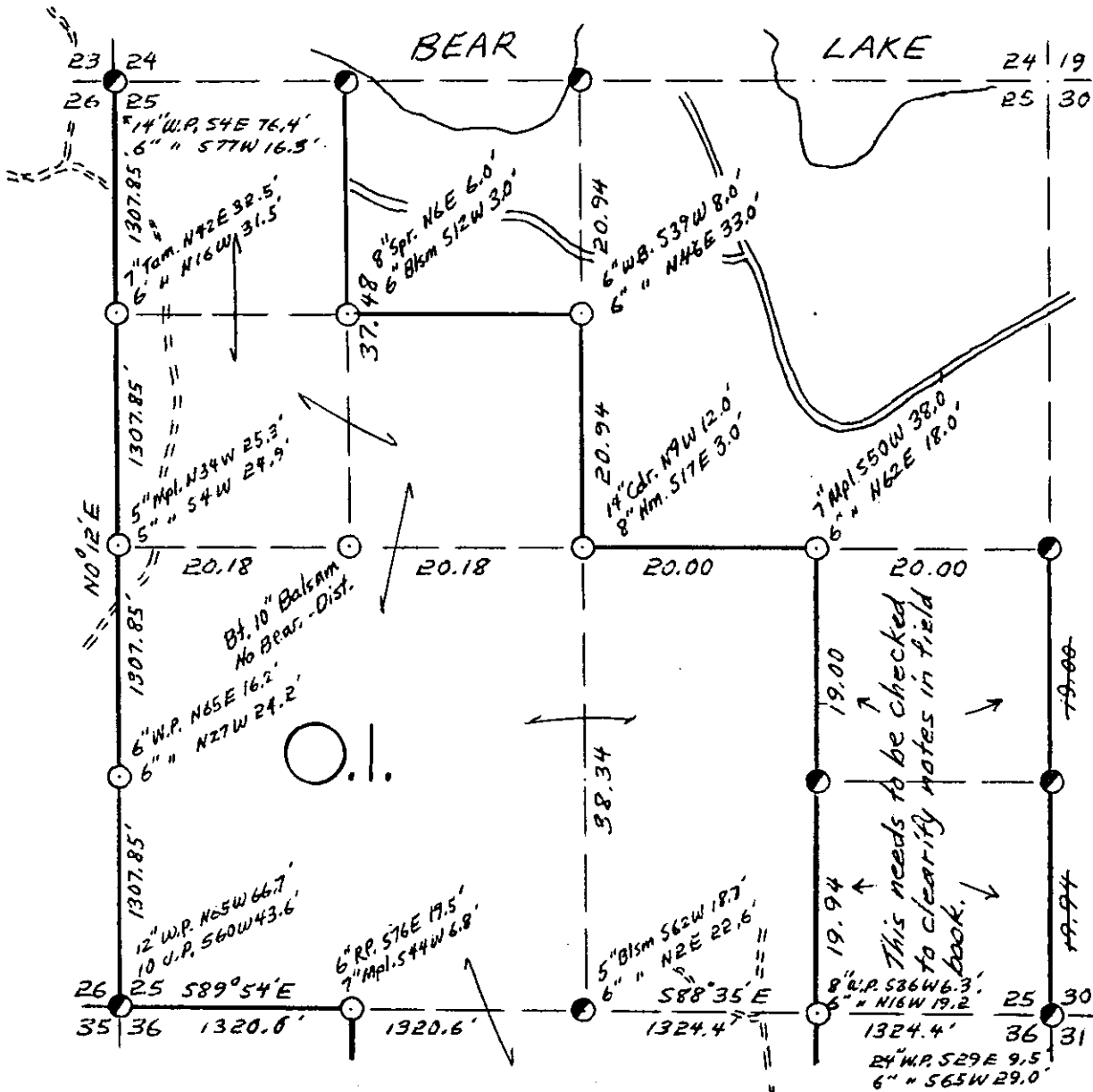
LEGEND: CORNERS & LINES

- IRON PIPE OR CAP
- ⊗ CONCRETE
- ⊕ POST
- △ STAKE
- + SPIKE
- ⊙ By Others
- BLAZED · PAINTED
- BLAZED
- == APPR. PAINTED
- RANDOM
- xxx FENCE

Surveyed Date 1961

<b>OWENS-ILLINOIS</b> <small>TOMAHAWK (I) WISCONSIN</small> FOREST PRODUCTS DIVISION	
<i>Ownership Boundary Survey</i>	
DRAWN BY <i>W. H. Stuth</i>	
DATE <i>4/4/86</i>	

# SEC. 25, T. 38 N., R. 5 E., ONEIDA COUNTY, WIS.



West & South Lines O.I. & NEPCO Joint Survey 1966 (SEE Large Map in  
"B" File Folder for more Info.

COR. BT. CODE  
A-B-C-D-E  
F-G-H-I-J  
K-L-M-N-O  
P-Q-R-S-T  
U-V-W-X-Y

SCALE:  
0 5 10 20 CHAINS  
0 330 660 1320 FEET

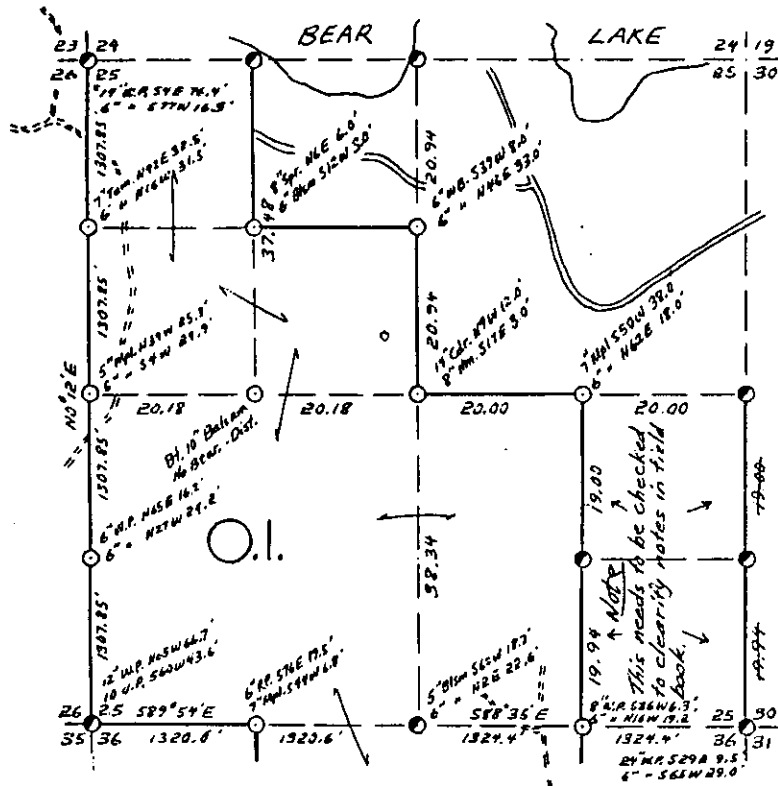
LEGEND: CORNERS & LINES  
 ○ IRON PIPE OR CAP      — BLAZED - PAINTED  
 ⊗ CONCRETE              — BLAZED  
 ⊕ POST                    == APPR. PAINTED  
 △ STAKE                 --- RANDOM  
 † SPIKE                  \* \* \* FENCE

Interior Surv. by Barty 1970

<b>OWENS-ILLINOIS</b> TOMAHAWK WISCONSIN FOREST PRODUCTS DIVISION	
<i>Ownership Boundary Surveys</i>	
DRAWN BY <i>W.H. Stuth</i>	
DATE <i>5/20/86</i>	

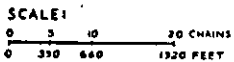
SEC. 25, T. 38 N., R. 5 E.,

ONEIDA COUNTY, WIS.



West & South Lines O.I. & NEPCO Joint Survey 1966 (SEE Large Map in "B" File Folder for more info.)

- COR. BY CODE  
 A - B C D E  
 F - G H I J  
 K - L M N O  
 P - Q R S T  
 U - V W X Y



LEGEND: CORNERS & LINES

- IRON PIPE OR CAP      ——— BLAZED - PAINTED  
 ⊙ CONCRETE              ——— BLAZED  
 ⊕ POST                    ——— APPR. - PAINTED  
 △ STAKE                 - - - - - RANDOM  
 † SPIKE                    - - - - - FENCE

Interior Surv. by Barty 1970

<b>OWENS-ILLINOIS</b> <small>YONKAWA WISCONSIN</small> FOREST PRODUCTS DIVISION	
Ownership Boundary Surveys	
DRAWN BY <i>W.H. Stuth</i>	
DATE 5/20/86	

Prepared By *W.H. Stuth* 3/11/87

B FILE

STATEMENT *Transit & Chain Surv. using corners*  
*Found*

see note in E 1/2 of SE 1/4 sec.

RECORDS EXAMINED \_\_\_\_\_ DWG. NO. \_\_\_\_\_

*Org. Surv.*  
*County*  
*Nekoosa Papers*

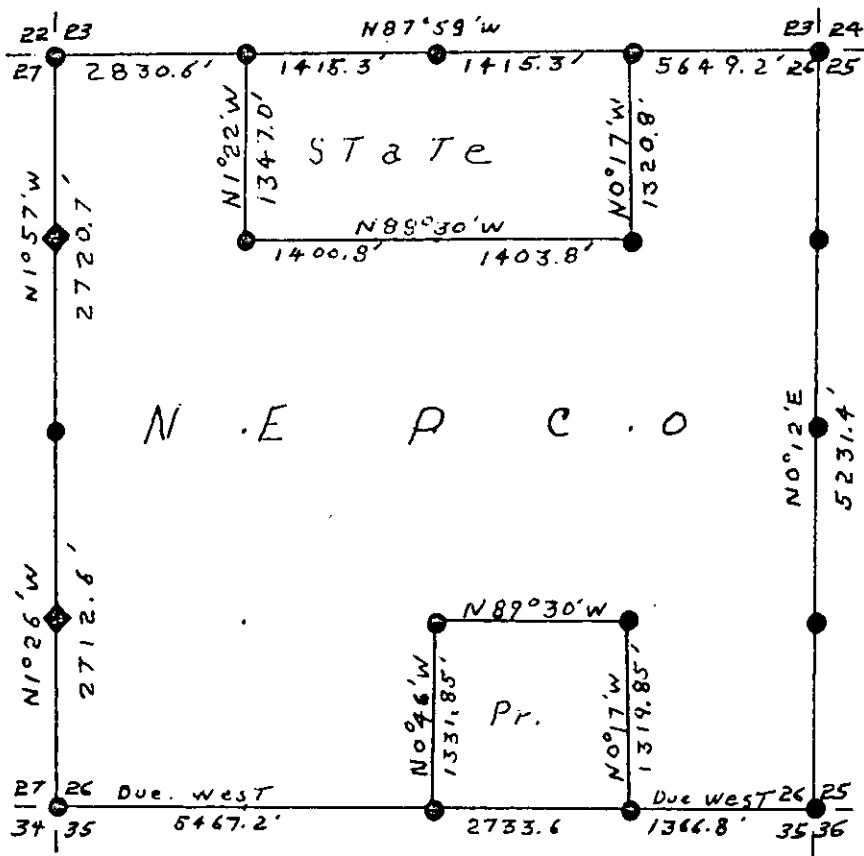

LOCAL CONTACTS \_\_\_\_\_

REMARKS \_\_\_\_\_

# T. 38N R. 5E

Oneida County

SEC. 26



## LEGEND

- Iron Pipe or Brass Cap
- ◆ Scribed Post
- ◇ Wood Stake
- ⊕ Hub
- x Location Tag

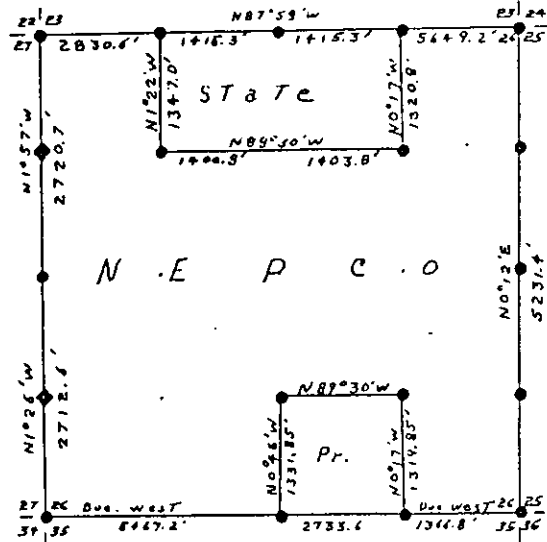
- Instrument lines run
- Instrument lines run - Painted-Blazed
- Pocket Compass lines run - Painted

Survey By NEPCO  
 Job Completed 1964-65 Map By STuTh & EgTvedT

T.38N R.5E

Oneida County

SEC. 26



LEGEND

- Iron Pipe or Brass Cap
- ◆ Scribed Post
- ◇ Wood Stake
- ⊕ Hub
- x Location Tag
- Instrument lines run
- Instrument lines run - Painted-Blazed
- Pocket Compass lines run - Painted

Survey By NEPCO  
Job Completed 1964-65 Map By STUTH & EgTvedt

B FILE

STATEMENT Transit & Chain Surv. using corners  
found & set as part of a larger survey

RECORDS EXAMINED \_\_\_\_\_ DWG. NO. \_\_\_\_\_

Org. Surv.  
County

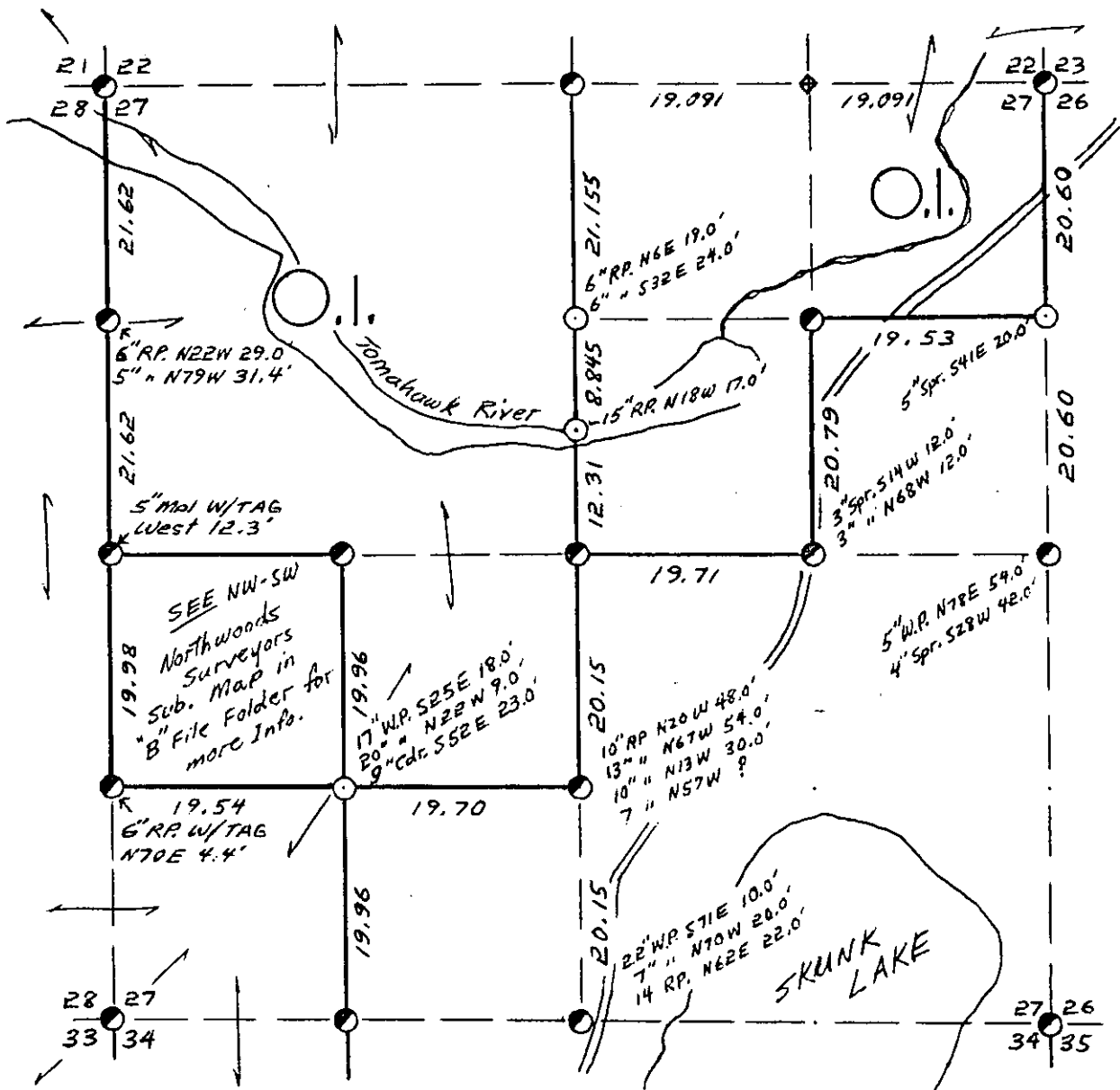
LOCAL CONTACTS \_\_\_\_\_

REMARKS \_\_\_\_\_

Prepared By W.H. Stuth 2/15/89



# SEC. 27, T. 38 N., R. 5 E., ONEIDA COUNTY, WIS.



COR. BT. CODE  
 A-B-C-D-E  
 F-G-H-I-J  
 K-L-M-N-O  
 P-Q-R-S-T  
 U-V-W-X-Y

SCALE:  
 0 5 10 20 CHAINS  
 0 330 660 1320 FEET

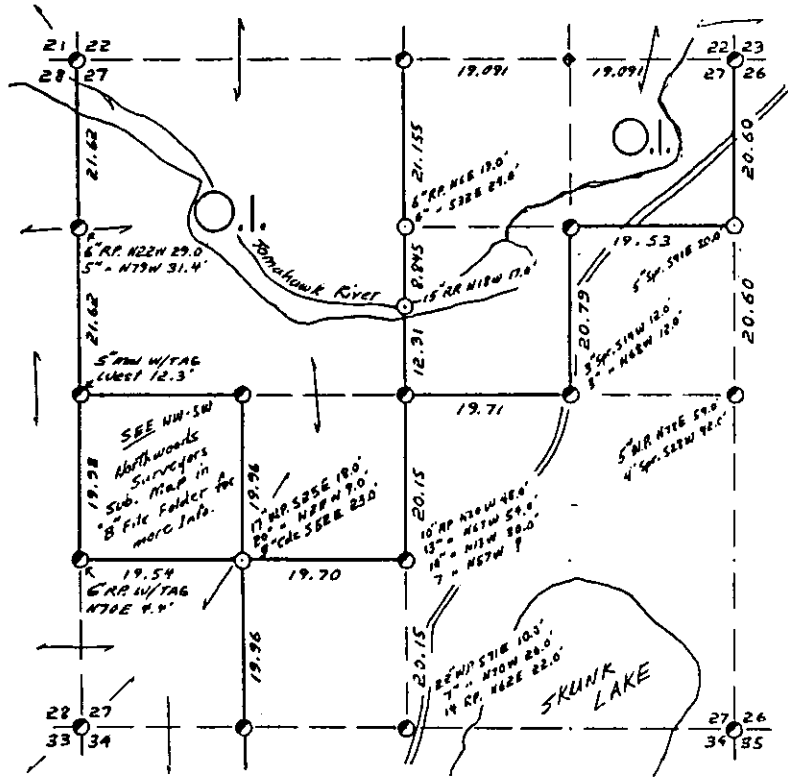
**LEGEND: CORNERS & LINES**

- ⊙ IRON PIPE OR CAP
- ⊗ CONCRETE
- ⊕ POST
- △ STAKE
- + SPIKE
- BY OTHERS
- BLAZED - PAINTED
- == BLAZED
- == APPR. - PAINTED
- RANDOM
- xxx FENCE

*Surv. By Becker 1957*

<b>OWENS-ILLINOIS</b> <small>TOMAHAWK WISCONSIN</small> <small>FOREST PRODUCTS DIVISION</small>	
<i>Ownership Boundary Survey</i>	
DRAWN BY <i>W.H. Stuth</i>	
DATE <i>5/21/86</i>	

SEC. 27, T. 38 N., R. 5 E.,  
ONEIDA COUNTY, WIS.



COR. BT. CODE  
A - B C D E  
F - G H I - J  
K - L - M - N - O  
P - Q - R - S - T  
U - V - W - X - Y

SCALE:  
0 5 10 20 CHAINS  
0 330 660 1320 FEET

LEGEND: CORNERS & LINES  
○ IRON PIPE OR CAP  
● CONCRETE  
+ POST  
△ STAKE  
+ SPIKE  
○ BY OTHERS  
--- BLAZED - PAINTED  
--- BLAZED  
--- APPR. PAINTED  
--- RANDOM  
--- FENCE

Surv. By Becker 1957

OWENS-ILLINOIS  
TOMAHAWK (I) WISCONSIN  
FOREST PRODUCTS DIVISION

Ownership Boundary Survey  
DRAWN BY W.H. Stuth  
DATE 5/21/86

Prepared By W.H. Stuth 3/11/87

B FILE

STATEMENT Transit & Chain Surv. using corners  
found.

RECORDS EXAMINED \_\_\_\_\_ DWG. NO. \_\_\_\_\_

Org. Surv.  
County  
Northwoods Surveyors

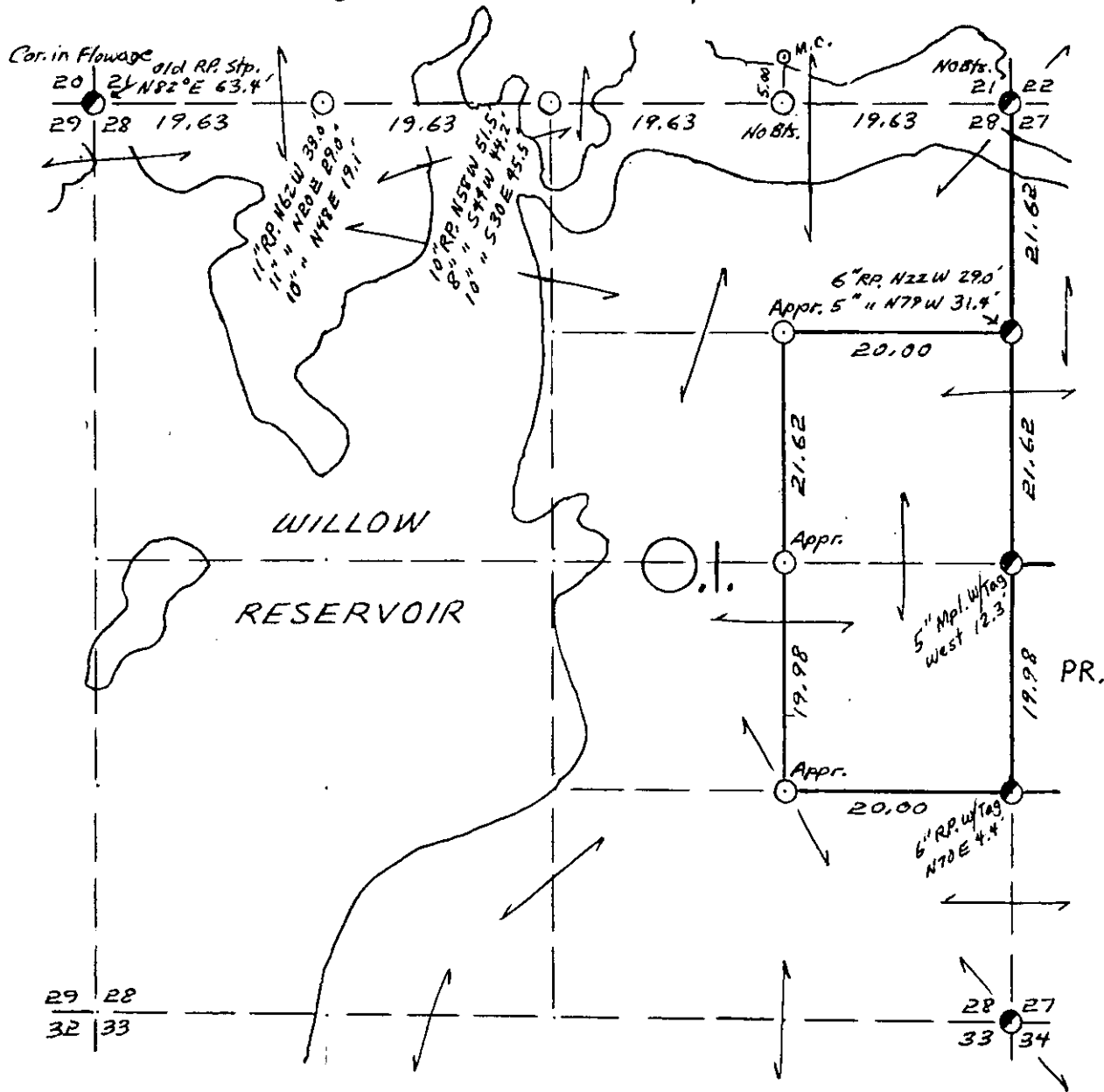
LOCAL CONTACTS \_\_\_\_\_

REMARKS \_\_\_\_\_

121

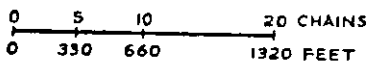
# SEC. 28, T. 38 N., R. 5 E.,

ONEIDA COUNTY, WIS.



COR. BT. CODE  
 A-B-C-D-E  
 F-G-H-I-J  
 K-L-M-N-O  
 P-Q-R-S-T  
 U-V-W-X-Y

SCALE:



LEGEND: CORNERS & LINES

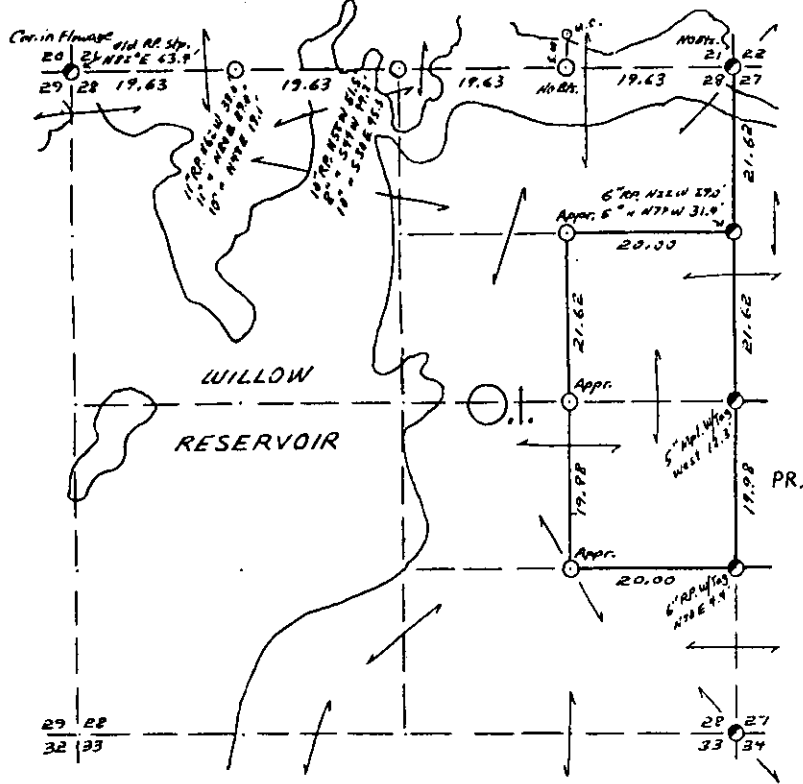
- IRON PIPE OR CAP
- ⊙ CONCRETE
- ⊕ POST
- △ STAKE
- † SPIKE
- BY OTHERS
- BLAZED - PAINTED
- BLAZED
- == APPR. - PAINTED
- RANDOM
- \*\*\* FENCE

Surv. By Becker 1956

<b>OWENS-ILLINOIS</b> TOMAHAWK WISCONSIN FOREST PRODUCTS DIVISION	
<i>Ownership Boundary Survey</i>	
DRAWN BY <i>W.H. Stuth</i>	
DATE <i>5/21/86</i>	

SEC. 28, T. 38 N., R. 5 E.,

ONEIDA COUNTY, WIS.



COR. ST. CODE  
 A-B-C-D-E  
 F-G-H-I-J  
 K-L-M-N-O  
 P-Q-R-S-T  
 U-V-W-X-Y

SCALE:  
 0 5 10 20 CHAINS  
 0 330 660 1320 FEET

LEGEND: CORNERS & LINES  
 ○ IRON PIPE OR CAP  
 ⊙ CONCRETE  
 ⊕ POST  
 △ STAKE  
 † SPIKE  
 ⊙ BY OTHERS  
 --- BLAZED - PAINTED  
 --- BLAZED  
 --- APPR. - PAINTED  
 --- RANDOM  
 --- FENCE

Surv. By Becker 1956

OWENS-ILLINOIS  
 TOMAHAWK WISCONSIN  
 FOREST PRODUCTS DIVISION

Ownership Boundary Survey  
 DRAWN BY U.H. Stults  
 DATE 5/21/86

B FILE

STATEMENT Staff Compass Surv. using corners  
found

RECORDS EXAMINED \_\_\_\_\_ DWG. NO. \_\_\_\_\_  
Org. Surv.  
County

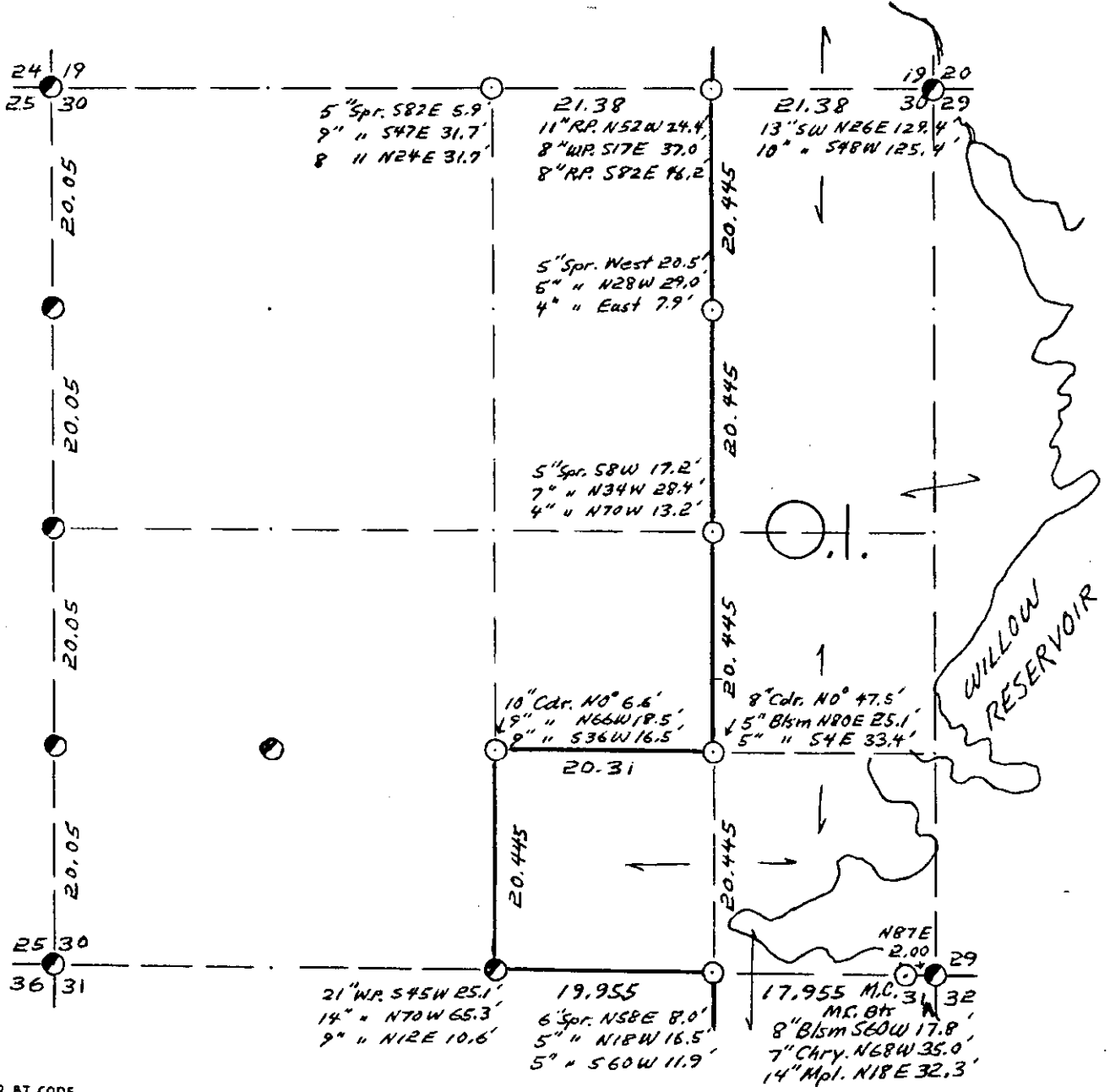
LOCAL CONTACTS \_\_\_\_\_

REMARKS \_\_\_\_\_

Prepared By U.H. Stults 3/11/87

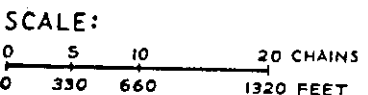
# SEC. 30, T. 38 N., R. 5 E.,

ONEIDA COUNTY, WIS.



COR. BT. CODE

A	B	C	D	E
F	G	H	I	J
K	L	M	N	O
P	Q	R	S	T
U	V	W	X	Y



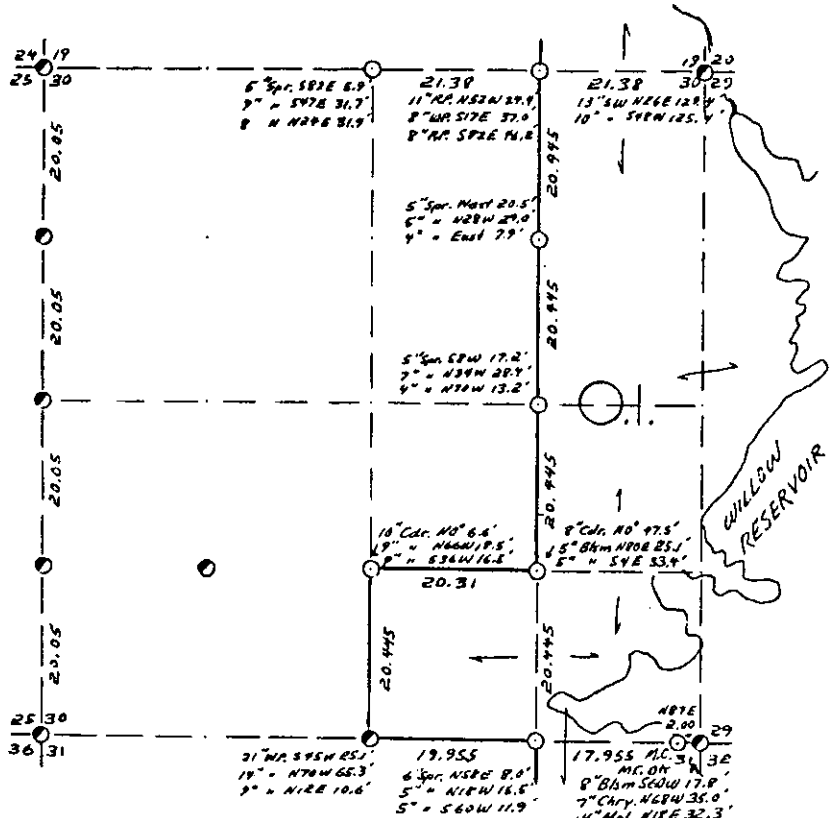
- LEGEND: CORNERS & LINES**
- ⊙ IRON PIPE OR CAP
  - ⊙ CONCRETE
  - ⊕ POST
  - △ STAKE
  - + SPIKE
  - BY OTHERS
  - BLAZED - PAINTED
  - BLAZED
  - == APPR. - PAINTED
  - - - RANDOM
  - xxx FENCE

Surr. By Hallisy 1957

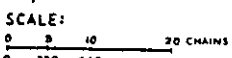
<b>OWENS-ILLINOIS</b> TOMAHAWK (I) WISCONSIN FOREST PRODUCTS DIVISION	
<i>Ownership Boundary Survey</i>	
DRAWN BY <i>W.H. Stuth</i>	
DATE <i>5/21/86</i>	

# SEC. 30, T. 38 N., R. 5 E.,

ONEIDA COUNTY, WIS.



- COR. BY CODE  
 A-B C-D-E  
 F-G H-I-J  
 K-L-M-N-O  
 P-Q-R-S-T  
 U-V-W-X-Y



- LEGEND: CORNERS & LINES  
 ○ IRON PIPE OR CAP      — BLAZED-PAINTED  
 ⊙ CONCRETE              — BLAZED  
 ⊕ POST                    — APPR. PAINTED  
 △ STAKE                 - - - RANDOM  
 † SPIKE                  ···· FENCE  
 ⊙ BY OTHERS

Surv. By Hallisy 1957

**OWENS-ILLINOIS**  
 TOMAHAWK WISCONSIN  
 FOREST PRODUCTS DIVISION

Ownership Boundary Survey  
 DRAWN BY J.H. Stutts  
 DATE 5/21/86

Prepared By W.H. Stutts 3/11/87

B FILE

STATEMENT Staff Compass & Chain Surv. using  
corners found

RECORDS EXAMINED \_\_\_\_\_ DWG. NO. \_\_\_\_\_

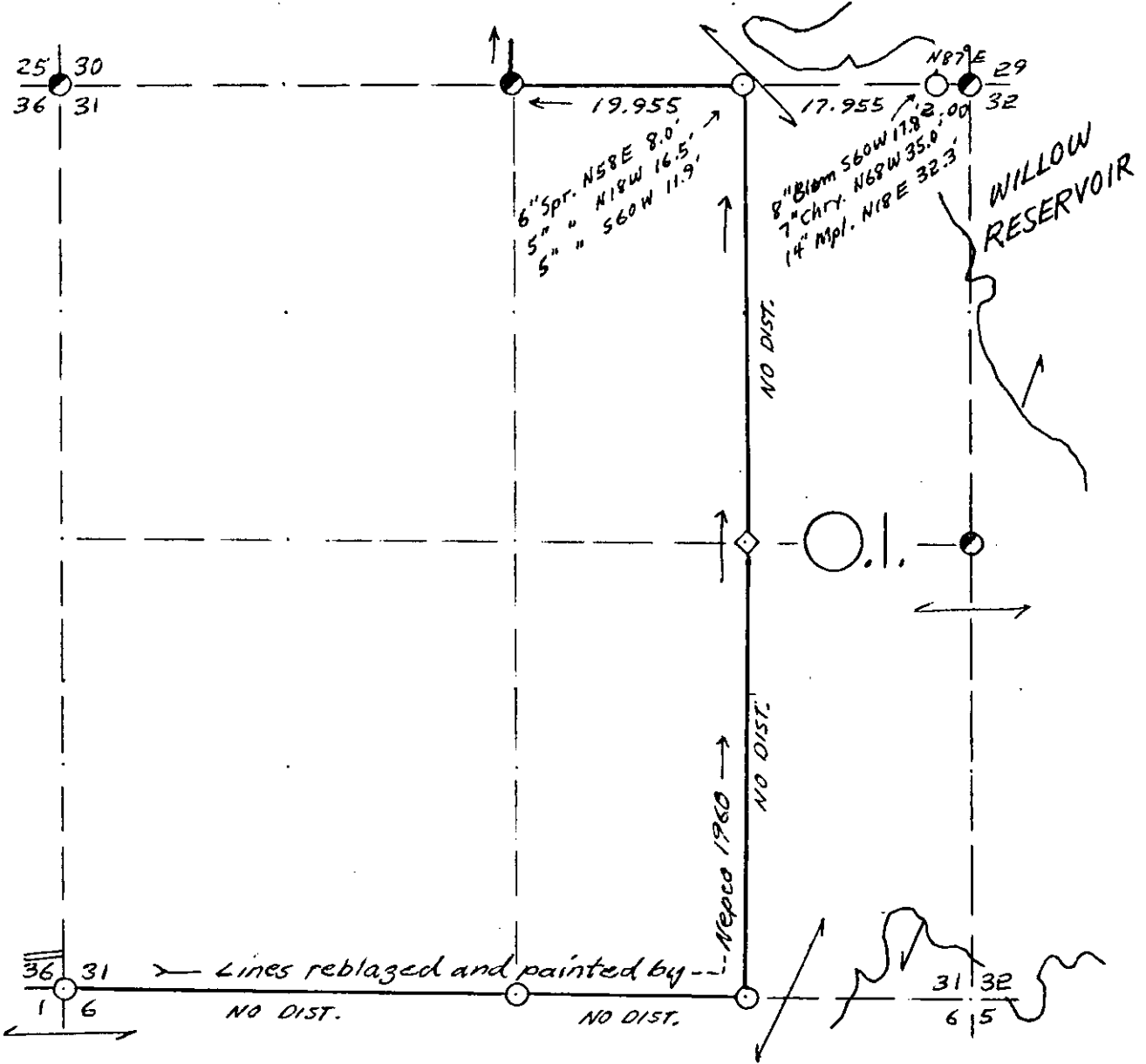
Org. Surv.  
County

LOCAL CONTACTS \_\_\_\_\_

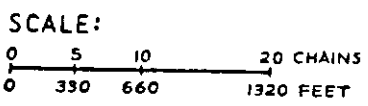
REMARKS \_\_\_\_\_

183

# SEC. 31, T. 38 N., R. 5 E., ONEIDA COUNTY, WIS.



- COR. BT. CODE  
 A-B-C-D-E  
 F-G-H-I-J  
 K-L-M-N-O  
 P-Q-R-S-T  
 U-V-W-X-Y



- LEGEND: CORNERS & LINES
- IRON PIPE OR CAP
  - ⊗ CONCRETE
  - ⊕ POST
  - △ STAKE
  - † SPIKE
  - BY OTHERS
  - BLAZED · PAINTED
  - BLAZED
  - APPR. · PAINTED
  - - - RANDOM
  - × × × FENCE

**OWENS-ILLINOIS**  
 TOMAHAWK (I) WISCONSIN  
 FOREST PRODUCTS DIVISION

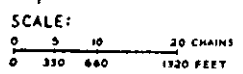
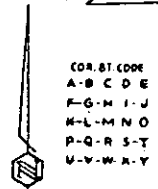
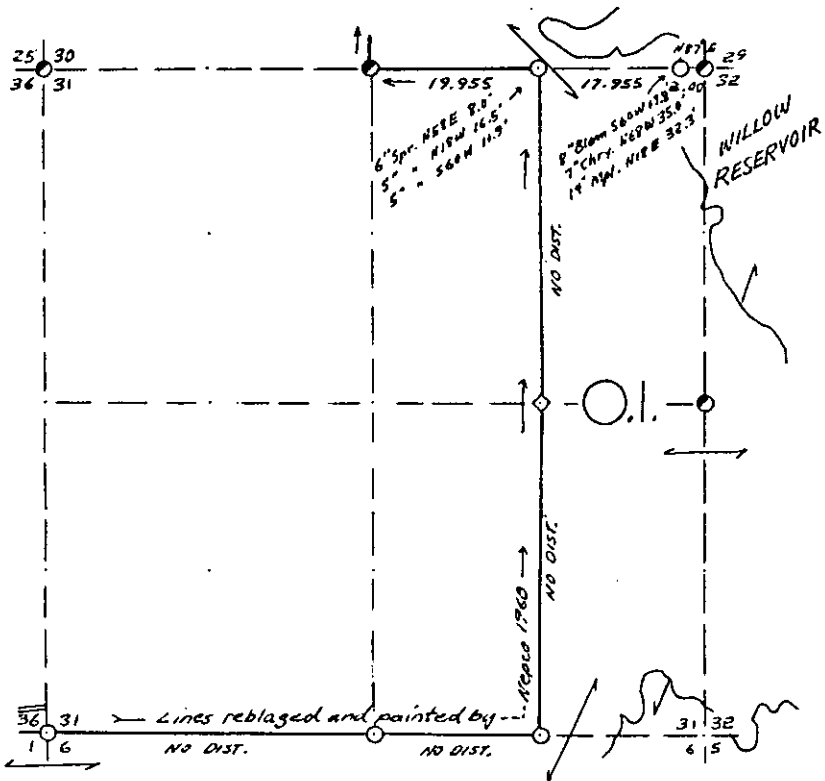
---

*Ownership Boundary Survey*

DRAWN BY *W. H. Stuth*

DATE *5/21/86*

SEC. 31, T. 38 N., R. 5 E.,  
ONEIDA COUNTY, WIS.



- LEGEND: CORNERS & LINES
- IRON PIPE OR CAP
  - CONCRETE
  - ◆ POST
  - △ STAKE
  - + SPIKE
  - BY OTHERS
  - BLAZED, PAINTED
  - BLAZED
  - APPR. PAINTED
  - RANDOM
  - FENCE

**OWENS-ILLINOIS**  
YONKAWA (I) WISCONSIN  
FOREST PRODUCTS DIVISION

Ownership Boundary Survey  
DRAWN BY W.H. Stuth  
DATE 5/21/86

Prepared By W.H. Stuth 3/11/87

B FILE

STATEMENT Compass & Chain Surv. using corners  
Found

RECORDS EXAMINED \_\_\_\_\_ DWG. NO. \_\_\_\_\_  
Org. Surv.  
County

LOCAL CONTACTS \_\_\_\_\_

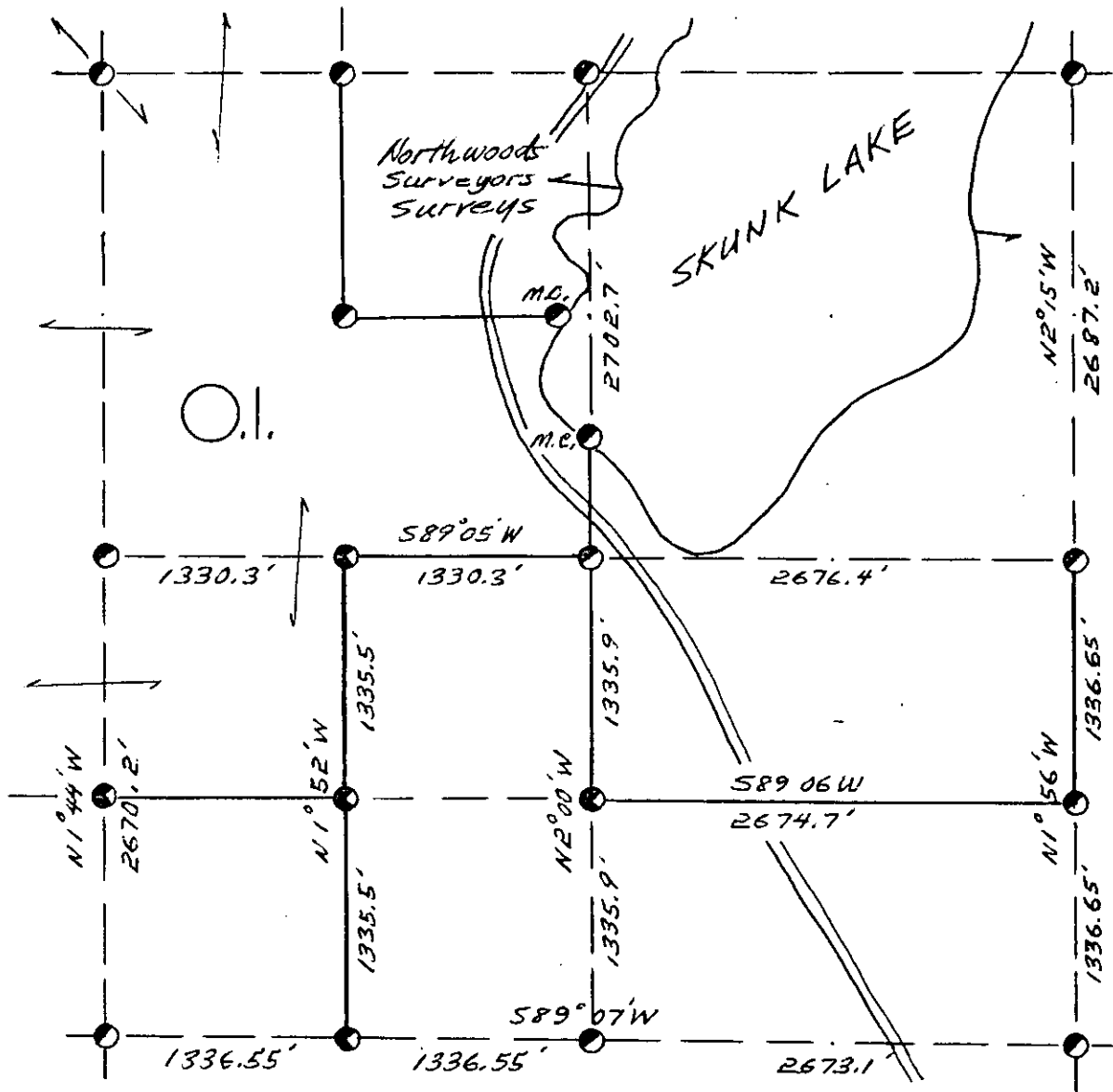
REMARKS \_\_\_\_\_

127



# SEC. 34, T. 38 N., R. 5 E.,

ONEIDA COUNTY, WIS.



Distances and Bearings shown taken from Nepco (W.H. Stuth) survey of 1965. Data compiled from work sheet, could not locate final map in Nekoosa files regarding lines run, or corners set. Cors. L-P-Q-R-V taken from O.I. corner map. Cors B-G and M.O.'s set by Northwoods Surveyors.

COR. BT. CODE  
 A-B-C-D-E  
 F-G-H-I-J  
 K-L-M-N-O  
 P-Q-R-S-T  
 U-V-W-X-Y

SCALE:  
 0 5 10 20 CHAINS  
 0 330 660 1320 FEET

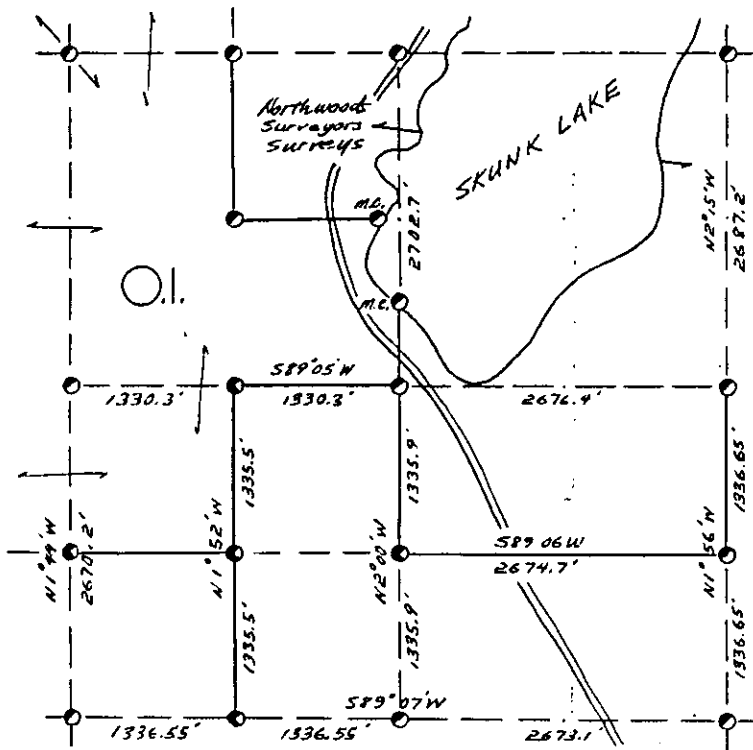
LEGEND: CORNERS & LINES

- ⊙ IRON PIPE OR CAP
- ⊗ CONCRETE
- ⊕ POST
- △ STAKE
- + SPIKE
- BY OTHERS
- BLAZED PAINTED
- BLAZED
- == APPR. PAINTED
- RANDOM
- xxx FENCE
- BY O.I. OR NEPCO

<b>OWENS-ILLINOIS</b> TOMAHAWK WISCONSIN FOREST PRODUCTS DIVISION	
<i>Ownership Boundary Survey</i>	
DRAWN BY <i>W.H. Stuth</i>	
DATE <i>5/20/86</i>	

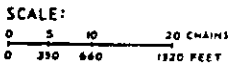
SEC. 34, T. 38 N., R. 5 E.,

ONEIDA COUNTY, WIS.



Distances and Bearings shown taken from Nepco (W.H. Stuth) survey of 1965. Data compiled from work sheet, could not locate final map in Nekoosa files regarding lines run, or corners set. Cors. L-P-Q-R-V taken from O.I. corner map. Cors B-E and M.C.'s set by Northwoods Surveyors.

- COR. BT. CODE  
 A-B-C-D-E  
 F-G-H-I-J  
 K-L-M-N-O  
 P-Q-R-S-T  
 U-V-W-X-Y



- LEGEND: CORNERS & LINES
- IRON PIPE OR CAP      ——— BLAZED - PAINTED
  - ⊙ CONCRETE              ——— BLAZED
  - ⊙ POST                    ——— APPR. - PAINTED
  - △ STAKE                 - - - - - RANDOM
  - † SPIKE                  - - - - - FENCE
  - ⊙ BY OTHERS      ⊙ BY O.I. OR NEPCO

**OWENS-ILLINOIS**  
TOWNSHIP ( ) WISCONSIN  
 FOREST PRODUCTS DIVISION

*Ownership Boundary Survey*

DRAWN BY *W.H. Stuth*

DATE *5/20/86*

*Prepared By W.H. Stuth 3/11/87*

**B FILE**

STATEMENT *Transit & Chain Surv. using corners & evidence found*

RECORDS EXAMINED \_\_\_\_\_ DNG. NO. \_\_\_\_\_

*Org. Surv.*  
*County*  
*Nekoosa Paper*  
*Northwoods Surveyors*

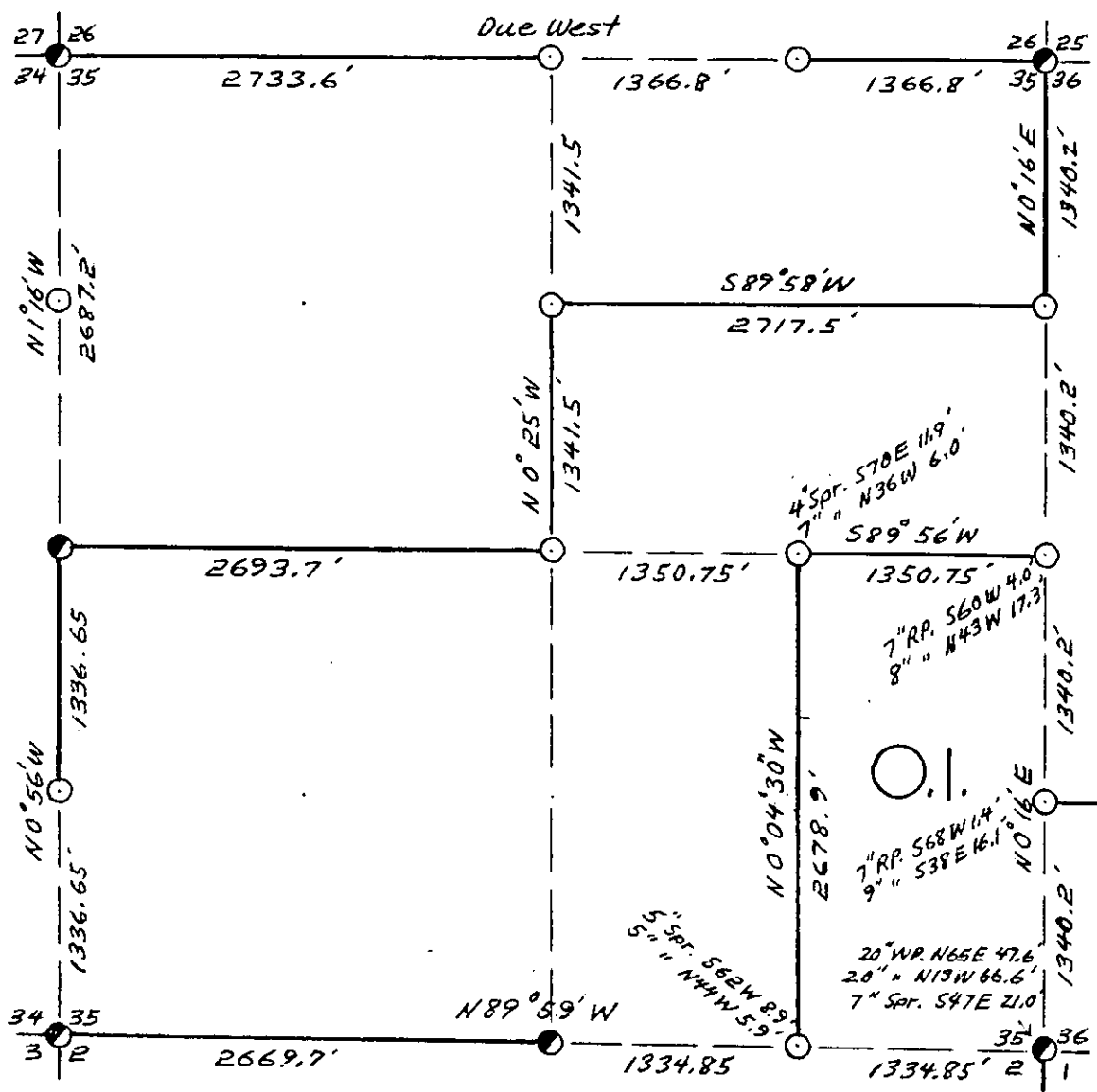
LOCAL CONTACTS \_\_\_\_\_

REMARKS \_\_\_\_\_

129

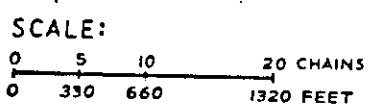
# SEC. 35, T. 38 N., R. 5 E.,

## ONEIDA COUNTY, WIS.



1966 O.I. & NEPCO Joint Survey (SEE Large Map also in "B" File Folder for more Info.)

- COR. BT. CODE  
 A-B-C-D-E  
 F-G-H-I-L  
 K-L-M-N-O  
 P-Q-R-S-T  
 U-V-W-X-Y



- LEGEND: CORNERS & LINES**
- IRON PIPE OR CAP
  - ⊗ CONCRETE
  - ⊕ POST
  - △ STAKE
  - + SPIKE
  - BY OTHERS- FOUND
  - BLAZED-PAINTED
  - BLAZED
  - APPR. PAINTED
  - RANDOM
  - xxx FENCE

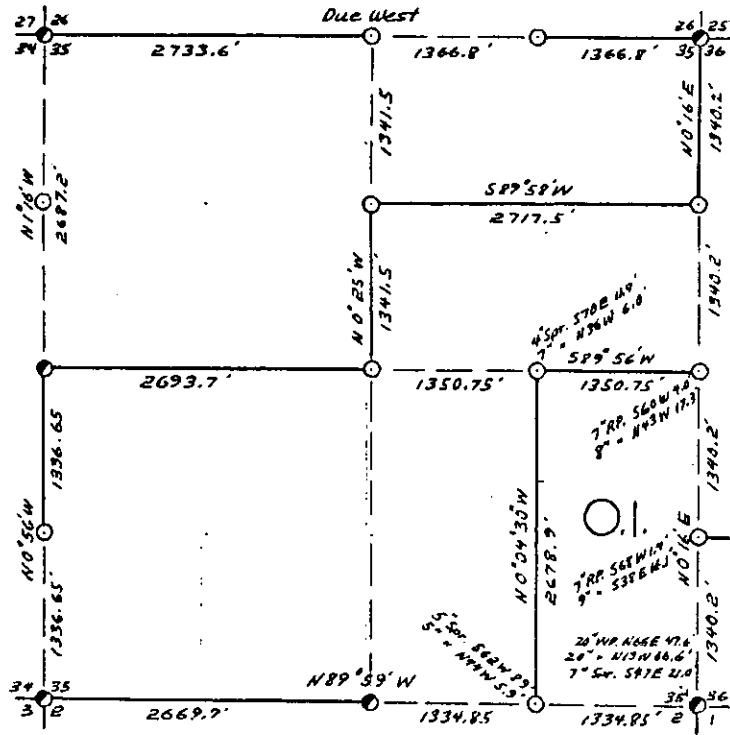
**OWENS-ILLINOIS**  
TOMAHAWK WISCONSIN  
 FOREST PRODUCTS DIVISION

---

*Ownership Boundary Survey*

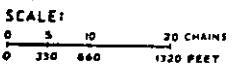
DRAWN BY <i>W.H. Stuth</i>	
DATE <i>5/19/86</i>	

SEC. 35, T. 38 N., R. 5 E.,  
ONEIDA COUNTY, WIS.



1766 O.I. & NEPCO Joint Survey (SEE Large Map also in "B" File Folder for more info.)

- CDR. BT. CODE
- A - B C D E
- F - G H I - J
- K - L - M - N - O
- P - Q - R - S - T
- U - V - W X - Y



- LEGEND: CORNERS & LINES
- IRON PIPE OR CAP
  - ⊙ CONCRETE
  - ⊕ POST
  - ▲ STAKE
  - ⊕ SPIKE
  - ⊙ BY OTHERS - FOUND
  - BLAZED - PAINTED
  - DLAZED
  - APPR. - PAINTED
  - RANDOM
  - FENCE

OWENS-ILLINOIS  
TOBACCO & WISCONSIN  
 FOREST PRODUCTS DIVISION

Ownership Boundary Survey  
 DRAWN BY W.H. Stutz  
 DATE 5/19/86

Prepared By W.H. Stutz 3/11/87

B FILE

STATEMENT Transit & Chain Surv. using corners & evidence found

RECORDS EXAMINED \_\_\_\_\_ DWG. NO. \_\_\_\_\_  
Org. Surv.  
County

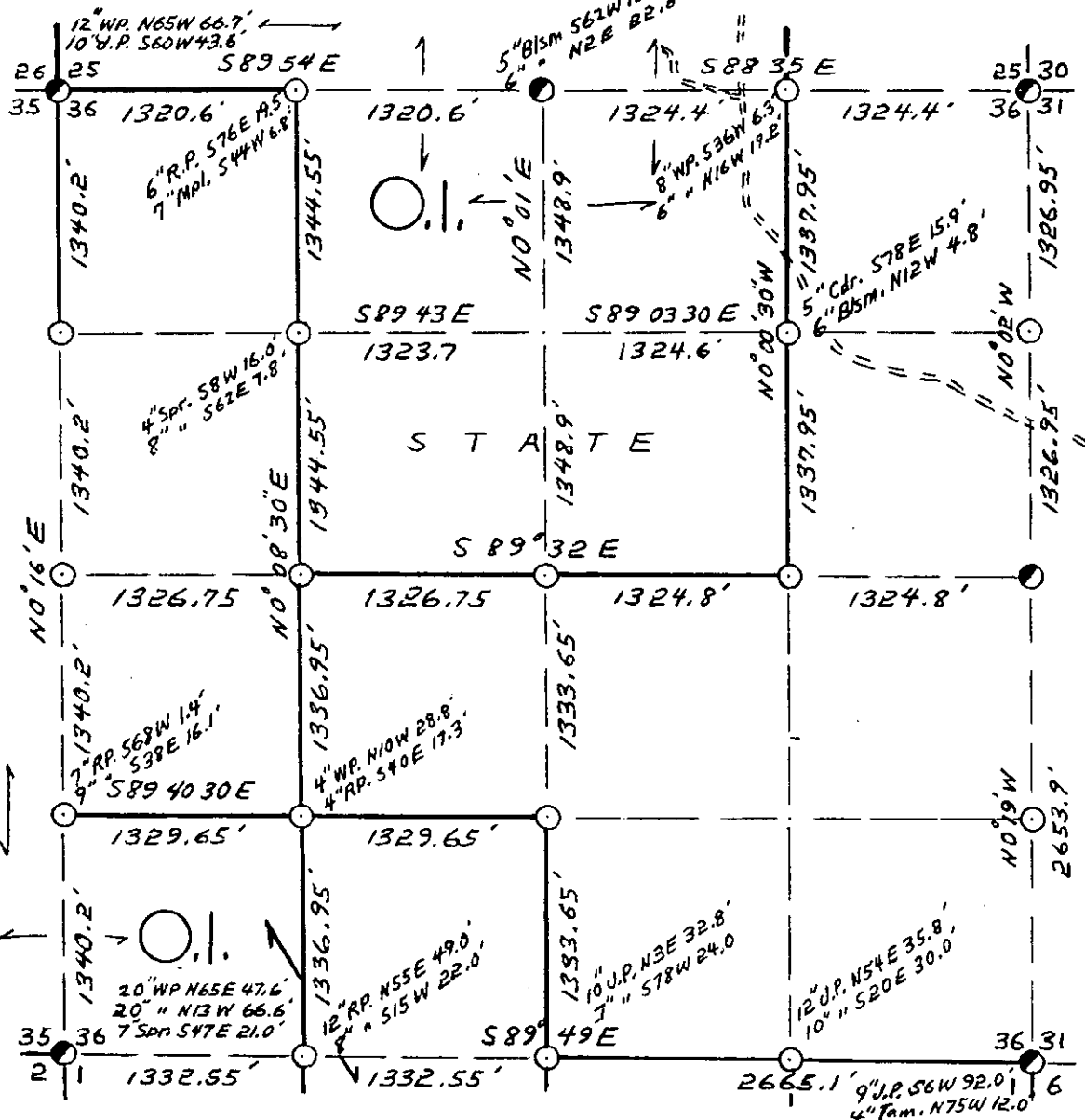
LOCAL CONTACTS \_\_\_\_\_

REMARKS \_\_\_\_\_

131

# SEC. 36, T.38 N., R. 5 E.,

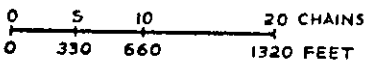
ONEIDA COUNTY, WIS.



1966 O.I. & NEPCO Joint Survey (SEE Large Map also in "B" File Folder for more Info.)

- COR. BT. CODE  
 A-B-C-D-E  
 F-G-H-I-L  
 K-L-M-N-O  
 P-Q-R-S-T  
 U-V-W-X-Y

SCALE:



LEGEND: CORNERS & LINES

- IRON PIPE OR CAP
- ⊙ CONCRETE
- ⊕ POST
- △ STAKE
- † SPIKE
- BY OTHERS - FOUND
- BLAZED - PAINTED
- BLAZED
- == APPR. - PAINTED
- - - RANDOM
- x x x FENCE

OWENS-ILLINOIS  
 TOMAHAWK WISCONSIN  
 FOREST PRODUCTS DIVISION

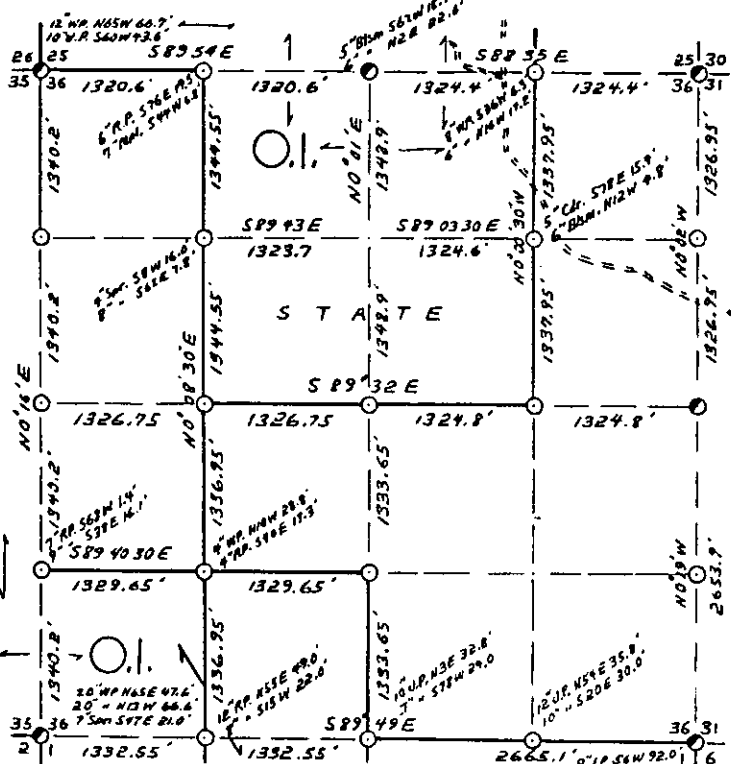
Ownership Boundary Survey

DRAWN BY W.H. Stuth

DATE 5/19/86

# SEC. 36, T. 38 N., R. 5 E.,

ONEIDA COUNTY, WIS.



1966 O.I. & NEPCO Joint Survey (SEE Large Map also in "B" File Folder for more info.)

- COR. BT. CODE  
 A - B C D E  
 F - G - H - I - J  
 K - L - M - N - O  
 P - Q - R - S - T  
 U - V - W - X - Y

SCALE:  
 0 5 10 20 CHAINS  
 0 330 660 1320 FEET

LEGEND: CORNERS & LINES

- IRON PIPE OR CAP
- ⊙ CONCRETE
- ⊕ POST
- △ STAKE
- † SPIKE
- ⊙ BY OTHERS - FOUND
- BLAZED - PAINTED
- BLAZED
- APPR. - PAINTED
- - - RANDOM
- · · FENCE

OWENS-ILLINOIS  
 TOMAHAWK CORP. THE COMPANY  
 FOREST PRODUCTS DIVISION

Ownership Boundary Survey

DRAWN BY W.H. Stuth

DATE 5/19/86

B FILE

STATEMENT Transit & Chain Surv. using corners & evidence found

RECORDS EXAMINED \_\_\_\_\_ DWG. NO. \_\_\_\_\_

Org. Surv.  
County

LOCAL CONTACTS \_\_\_\_\_

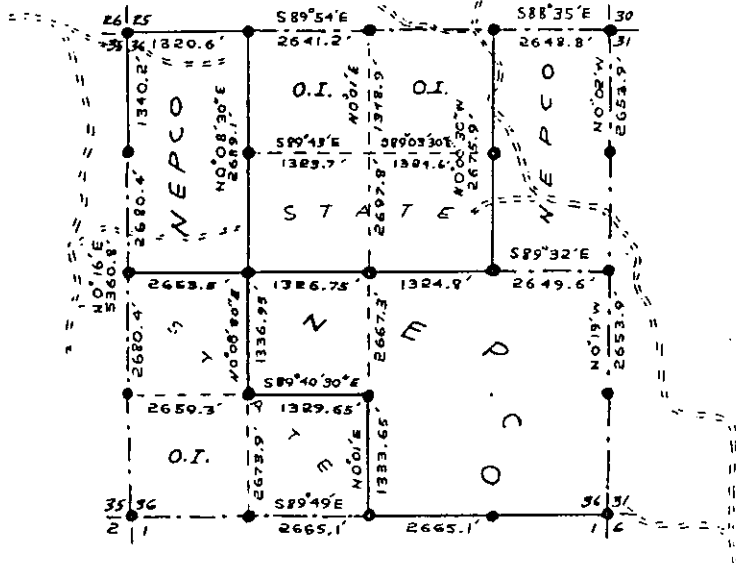
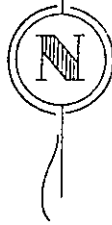
REMARKS \_\_\_\_\_

Prepared By W.H. Stuth 3/11/87

T. 38 N R. 5 E

Oneida County

SEC. 36



LEGEND

- Iron Pipe or Brass Cap
- ◆ Scribed Post
- ◇ Wood Stake
- ⊕ Hub
- x Location Tag
- Instrument lines run
- Instrument lines run - Painted-Blazed
- - - - - Pocket Compass lines run - Painted

Survey By NEPCO & O.I.  
Job Completed NOV. 1964 Map By Wm H. Stubb

B FILE

STATEMENT Transit & Chain Surv. using corners  
found & set as part of a larger survey.

RECORDS EXAMINED \_\_\_\_\_ DWG. NO. \_\_\_\_\_ 134

Org. Surv.  
County

LOCAL CONTACTS \_\_\_\_\_

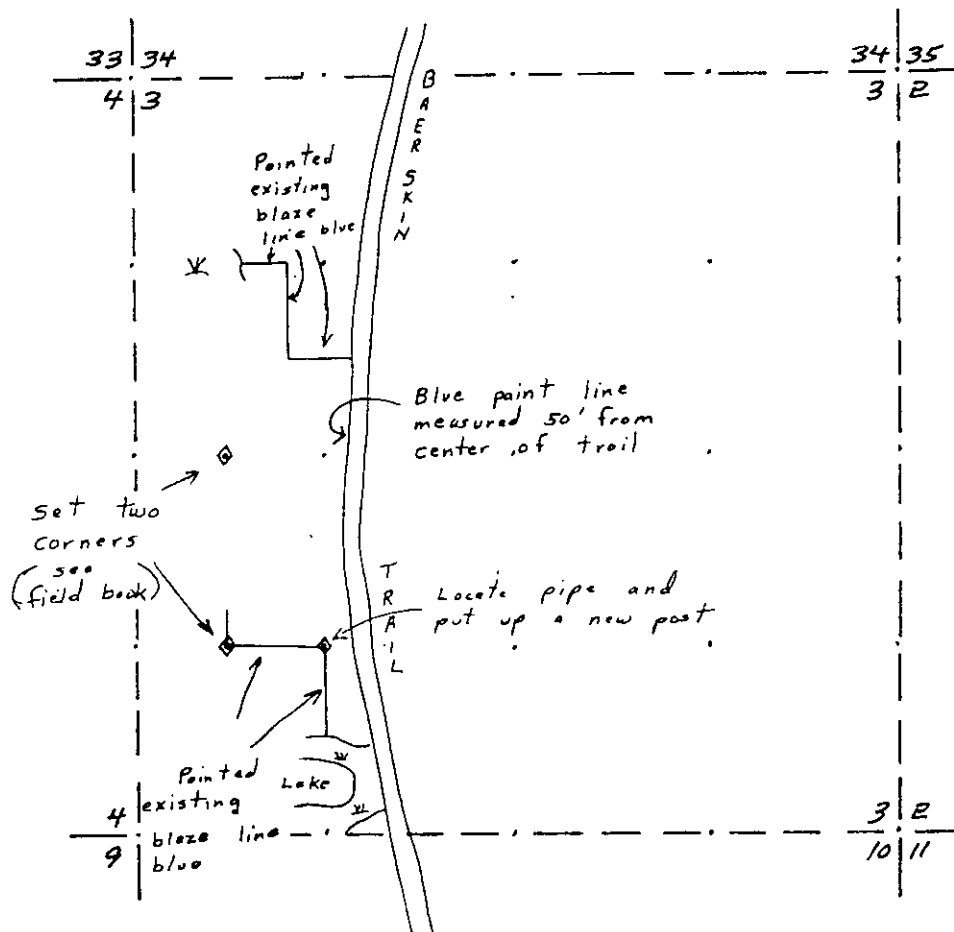
REMARKS \_\_\_\_\_

Prepared By W.H. Stubb 2/15/89

# T. 38N R. 6E

## Oneida County

### SEC. 3



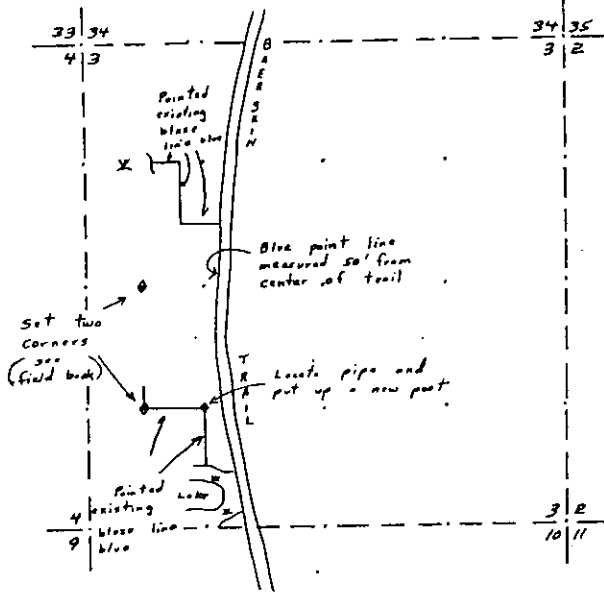
### LEGEND

- |   |                        |       |                                       |
|---|------------------------|-------|---------------------------------------|
| ● | Iron Pipe or Brass Cap | ----- | Instrument lines run                  |
| ◇ | Scribed Post           | ===== | Instrument lines run - Painted-Blazed |
| ◇ | Wood Stake             | ----- | Pocket Compass lines run - Painted    |
| ⊕ | Hub                    |       |                                       |
| x | Location Tag           |       |                                       |

By NPI  
 Job Completed 3/21/84 Map By D. Czysz



T. 38N R. 6E  
 Oneida County  
 SEC. 3



**LEGEND**

- Iron Pipe or Brass Cap
- ◇ Scribed Post
- ◇ Wood Stake
- ⊕ Hub
- x Location Tag
- Instrument lines run
- Instrument lines run - Painted-Blazed
- Pocket Compass lines run - Painted

By NPI  
 Job Completed 3/21/84 Map By D. Czysz

1333F

B FILE

STATEMENT Compassed & Painted existing lines found. No Info on file of previous surveyor

RECORDS EXAMINED \_\_\_\_\_ DWG. NO. \_\_\_\_\_

County?

136

LOCAL CONTACTS \_\_\_\_\_

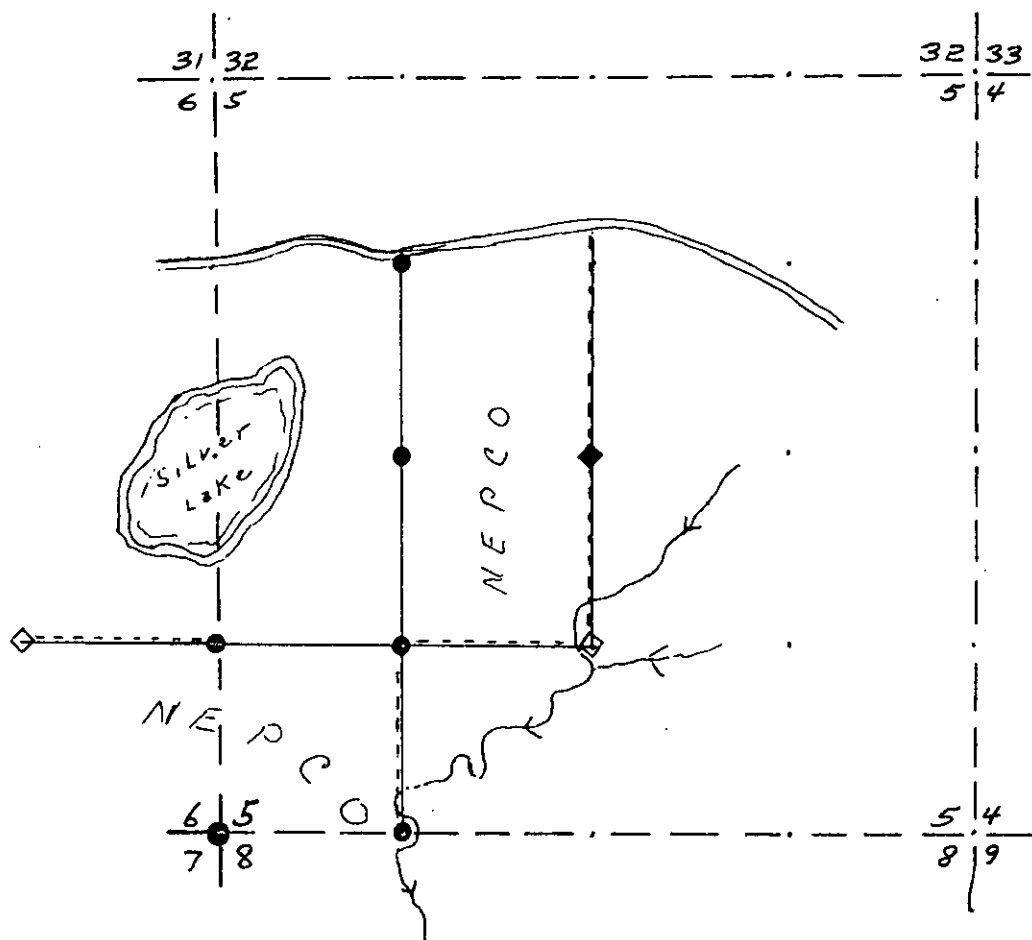
REMARKS \_\_\_\_\_

Prepared By W.H. Suth 2/15/89

T. 38 N R. 6 E

County

SEC. 5



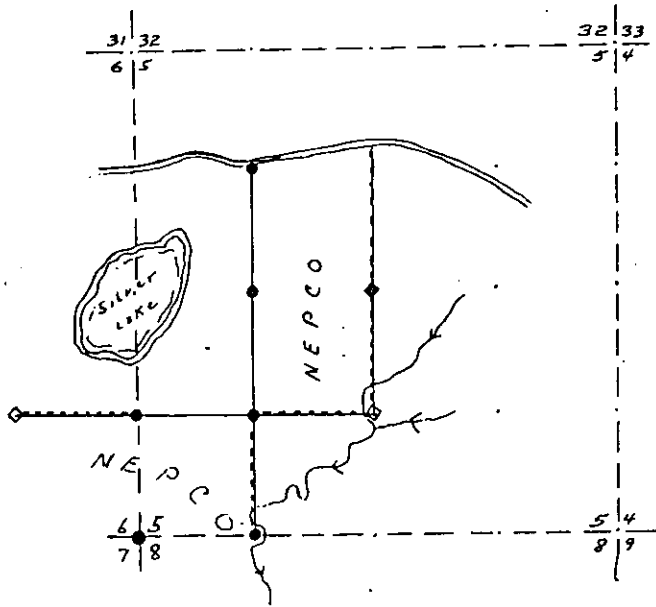
LEGEND

- Iron Pipe or Brass Cap
- ◆ Scribed Post
- ◇ Wood Stake
- ⊕ Hub
- x Location Tag

- Instrument lines run.
- Instrument lines run - Painted-Blazed
- Pocket Compass lines run - Painted

*All corners established. previously? Survey By NERCO*  
 Job Completed 12/14/70 Map By Bill EgTuedT

T. 38 N R. 6 E  
 County  
 SEC. 5



**LEGEND**

- Iron Pipe or Brass Cap
- ◆ Scribed Post
- ◇ Wood Stake
- ⊕ Hub
- x Location Tag
- Instrument lines run
- ===== Instrument lines run - Painted - Blazed
- Pocket Compass lines run - Painted

*all corners established previously? Survey By NEPCO  
 Job Completed 12/14/70 Map By Bill Co Tvedt*

1333F

B FILE

STATEMENT Compass & Chain Surv. using corners  
found

RECORDS EXAMINED \_\_\_\_\_ DWG. NO. \_\_\_\_\_

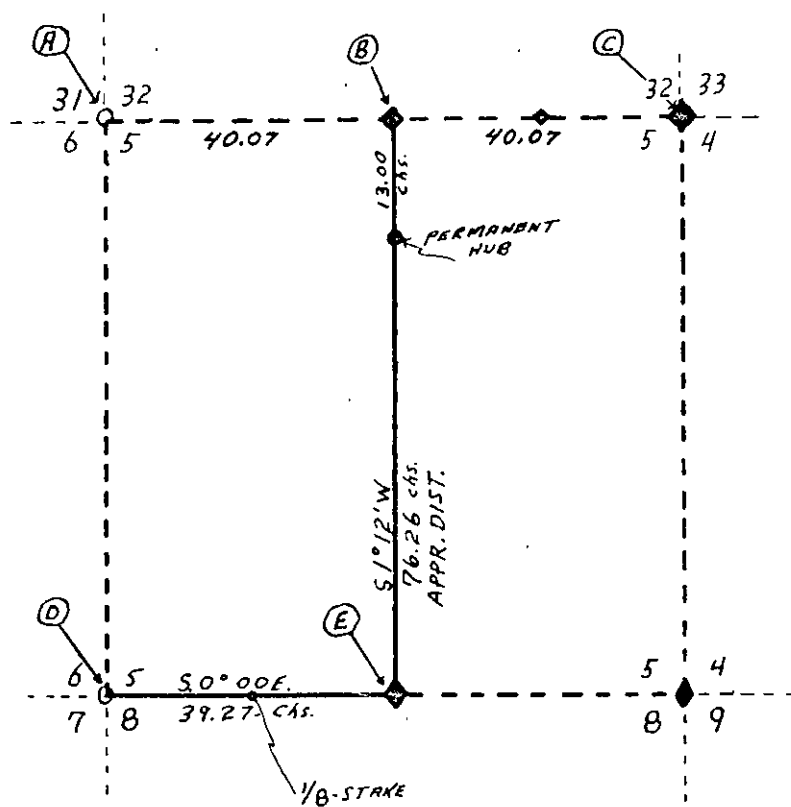
County

LOCAL CONTACTS \_\_\_\_\_

REMARKS \_\_\_\_\_

*Prepared By W.H. Stoth, 2/15/89*

SECTION 5 T. 38N. R6E  
ONEIDA COUNTY



LEGEND

- O- BRASS CAP- IRON PIPE
- ◆ SQ. WOOD POST SCRIBED

SURVEYERS

B. STUTH - K. VOYT TRANSIT

NOTE: ALL BEARING'S TRUE

MAP BY  
K. VOYT

Feb. 19- 1960

Survey By NEPCO

A. SECTION CORNER TO SECTIONS 31-32-6-5  
IRON PIPE- SQ. SCRIBED WOOD CORNER POST  
JACK PINE B.T.

B. QUARTER CORNER BETWEEN SECTIONS 5-32  
NORWAY PINE SQ. SCRIBED WOOD CORNER POST  
36 IN ABOVE GROUND SET BY NEPCO SURVEY

C. SECTION CORNER TO SECTIONS 32-33-5-4  
VERY OLD SQ. SCRIBED CEDAR CORNER POST  
ESTABLISHED: B.T. VERY OLD WHITE PINE RAMPPIE 20 IN.  
APPROX. 0.30 LKS. NORTH OF CORNER

D. SECTION CORNER TO SECTIONS 6-5-7-8  
IRON-PIPE- BRASS CAP ALSO SQ. SCRIBED  
WOOD CORNER POST- 36 IN ABOVE GROUND

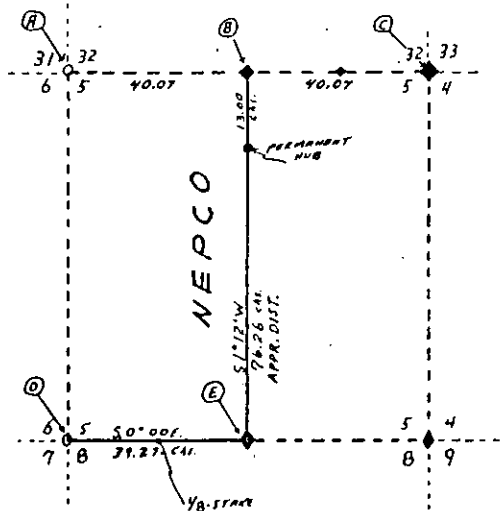
E. QUARTER CORNER BETWEEN SECTIONS 5-8  
SQ. SCRIBED WOOD CORNER POST

B FILE

STATEMENT Transit & Chain Surv. using corners  
found



SECTION 5 T. 38 N. R. 6 E  
ONEIDA COUNTY



LEGEND

- BRASS CAP IRON PIPE
- SQ. WOOD POST SCRIBED

SURVEYERS

B. STURD - K. VOYT TRANSIT

NOTE: ALL BEARINGS TRUE

MAP BY  
K. VOYT

FEB. 17 - 1960

Survey By NEPCO

- A. SECTION CORNER TO SECTIONS 31-32-6-5  
IRON PIPE - SQ. SCRIBED WOOD CORNER POST  
JACK PINE B.T.
- B. QUARTER CORNER BETWEEN SECTIONS 5-32  
NORWAY PINE SQ. SCRIBED WOOD CORNER POST  
36" ABOVE GROUND SET BY NEPCO SURVEY
- C. SECTION CORNER TO SECTIONS 32-33-5-4  
VERY OLD SQ. SCRIBED CEDAR CORNER POST  
ESTABLISHED: B.T. VERY OLD WHITE PINE RAMPICE 20" IN  
APPROX. 0.30 LKS. NORTH OF CORNER
- D. SECTION CORNER TO SECTIONS 6-5-7-8  
IRON PIPE - BRASS CAP ALSO SQ. SCRIBED  
WOOD CORNER POST - 36" ABOVE GROUND
- E. QUARTER CORNER BETWEEN SECTIONS 5-8  
SQ. SCRIBED WOOD CORNER POST

RECORDS EXAMINED \_\_\_\_\_ DWG. NO. \_\_\_\_\_

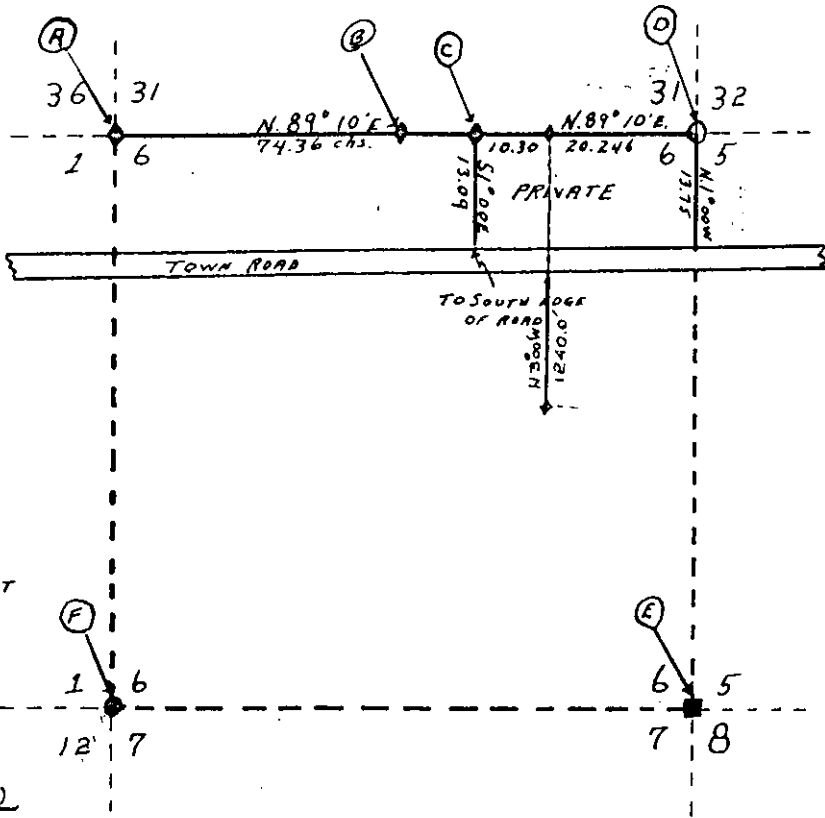

Org. Surv.  
County

LOCAL CONTACTS \_\_\_\_\_

REMARKS \_\_\_\_\_

Prepared By W.H. Stuth 2/15/89

SECTION 6 T. 38 N R 6 E  
ONEIDA COUNTY



LEGEND

- CONCRETE MONUMENT
- IRON PIPE
- IRON PIPE-BRASS CAP
- ◆ SQ. SCRIBED WOOD POST

SURVEYS (TRANSIT)

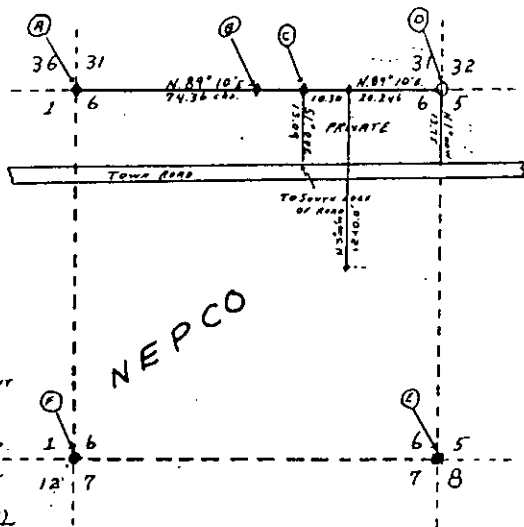
R. STUTH - K. VOYT  
ALL BEARING TRUE

Feb. 23-1960  
MAP BY K. VOYT

Survey By NEPCO

- A SECTION CORNER TO SECTIONS 36-31-1-6  
SQ. SCRIBED WOOD CORNER POST  
36 IN. ABOVE GROUND
- B QUARTER CORNER BETWEEN SECTIONS <sup>31</sup>36-6  
NORWAY PINE SQ. UNSCRIBED WOOD POST  
36 IN. ABOVE GROUND. SET BY NEPCO SURVEY
- C PROPERTY CORNER BETWEEN PRIVATE AND NEPCO  
NORWAY PINE UNSCRIBED POST  
36 IN. ABOVE GROUND 30.546 chs WEST OF N.E. SEC. COR. SEC. 6.  
SET BY NEPCO SURVEY
- D SECTION CORNER TO SECTIONS 31-32-6-5  
IRON PIPE, SQ. SCRIBED WOOD CORNER POST  
36 IN. ABOVE GROUND
- E SECTION CORNER TO SECTIONS 6-5-7-8  
CONCRETE MONUMENT
- F SECTION CORNER TO SECTIONS 1-6-12-7  
IRON PIPE-BRASS CAP

SECTION 6 T 38 N R 6 E  
ONEIDA COUNTY



LEGEND

- CONCRETE MONUMENT
- IRON PIPE
- IRON PIPE-BRASS CAP
- ⊠ SQ. SCRIBED WOOD POST

SURVEYS (TRANSIT)

A STUB - K. VOYT  
ALL BEARING TRUE  
Feb. 23-1966  
MAP BY K. VOYT

Survey By NEPCO

- A SECTION CORNER TO SECTIONS 36-31-1-6  
SQ. SCRIBED WOOD CORNER POST  
36 IN. ABOVE GROUND
- B QUARTER CORNER BETWEEN SECTIONS 36-6  
NORWAY PINE SQ. UNSCRIBED WOOD POST  
36 IN. ABOVE GROUND. SET BY NEPCO SURVEY
- C PROPERTY CORNER BETWEEN PRIVATE AND NEPCO  
NORWAY PINE UNSCRIBED POST  
36 IN. ABOVE GROUND 30.546 CHS WEST OF N.E. SEC. COR. SEC. 6.  
SET BY NEPCO SURVEY
- D SECTION CORNER TO SECTIONS 31-32-6-5  
IRON PIPE, SQ. SCRIBED WOOD CORNER POST  
36 IN. ABOVE GROUND
- E SECTION CORNER TO SECTIONS 6-5-7-8  
CONCRETE MONUMENT
- F SECTION CORNER TO SECTIONS 1-6-12-7  
IRON PIPE-BRASS CAP

B FILE

STATEMENT Transit & Chain Surv. using corners  
found

RECORDS EXAMINED \_\_\_\_\_ DWG. NO. \_\_\_\_\_

Org. Surv.  
County

LOCAL CONTACTS \_\_\_\_\_

REMARKS \_\_\_\_\_

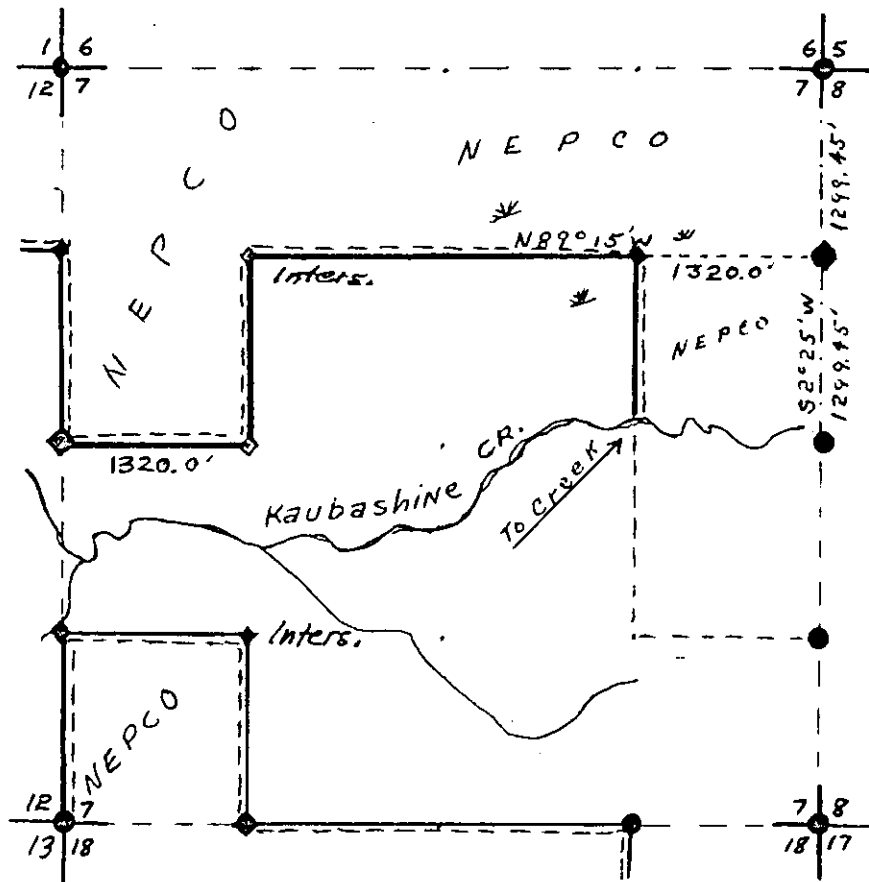

Prepared By W.H. Stuth, 2/15/89

T. 38 N R. 6 E

Oneida County

SEC. 7

NE 1/4



LEGEND

- Iron Pipe or Brass Cap
- ◆ Scribed Post
- ◇ Wood Stake
- ⊕ Hub
- x Location Tag

- Instrument lines run
- Instrument lines run - Painted-Blazed
- Pocket Compass lines run - Painted

Survey By NEPCO

W<sup>th</sup> STUTH

Job Completed 1/4/66 Map By Bill EgTvedt

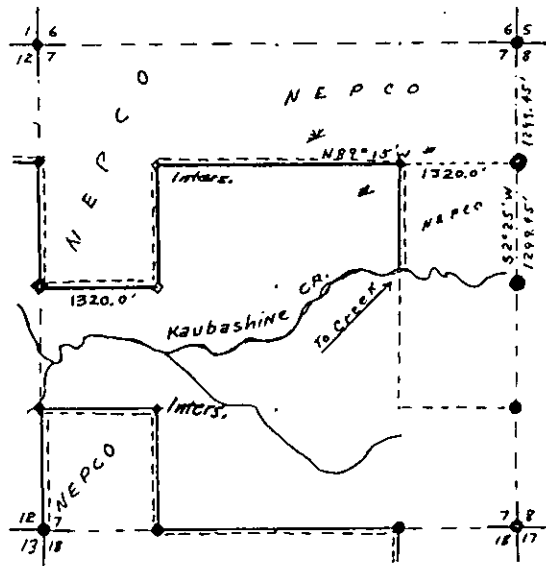


T.38N R. 6E

Oneida County

SEC. 7

NE 1/4



LEGEND

- Iron Pipe or Brass Cap
- Scribed Post
- Wood Stake
- ⊕ Hub
- x Location Tag
- Instrument lines run
- Instrument lines run - Painted-Blazed
- Pocket Compass lines run - Painted

Survey By NEPCO W.H. STUTH  
Job Completed 1/4/66 Map By Bill Egvedt

B FILE

STATEMENT Compass & Chain Surv. using corners  
found

RECORDS EXAMINED \_\_\_\_\_ DWG. NO. \_\_\_\_\_

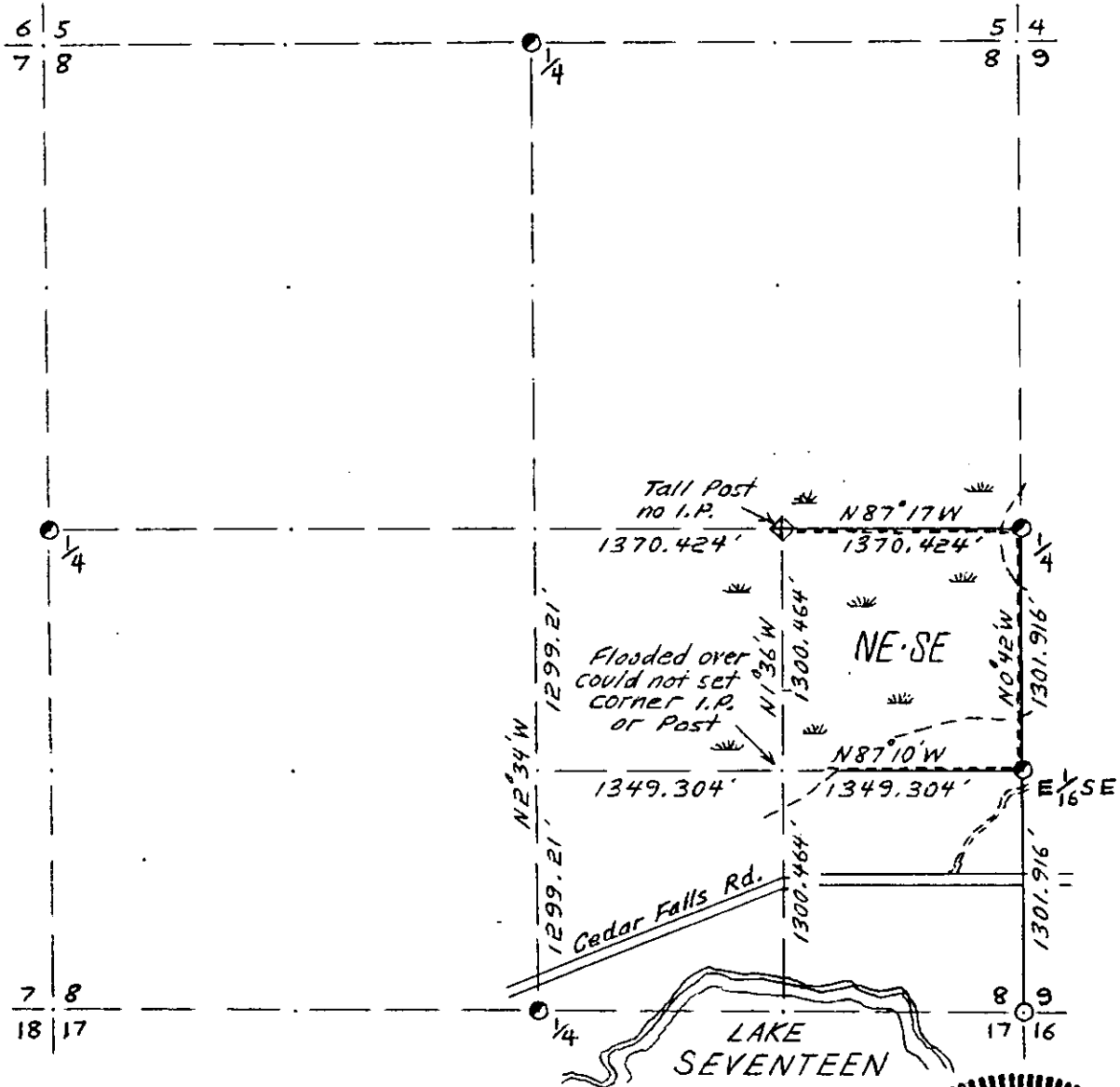
Org. Surv.  
County

LOCAL CONTACTS \_\_\_\_\_

REMARKS \_\_\_\_\_

Prepared By W.H. Stuth 2/15/89

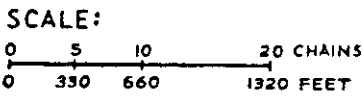

# SEC. 8, T.38 N., R. 6 E., ONEIDA COUNTY, WIS.



COR. BT. CODE  
 A-B-C-D-E  
 F-G-H-I-J  
 K-L-M-N-O  
 P-Q-R-S-T  
 U-V-W-X-Y

*The NE-SE was surveyed based on the SE 1/4 SEC. subdivision by Northwoods Surveyors of Minocqua, Wisconsin, and is to the best of my knowledge correct.*

*Wm. H. Stuth 8/14/86*



- LEGEND: CORNERS & LINES
- ⊙ IRON PIPE OR CAP
  - ⊗ CONCRETE
  - ⊕ POST
  - △ STAKE
  - † SPIKE
  - ⊖ BY OTHERS
  - BLAZED - PAINTED
  - ⋯ BLAZED
  - == APPR. - PAINTED
  - RANDOM
  - xxx FENCE

*Survey of 11/24/76*

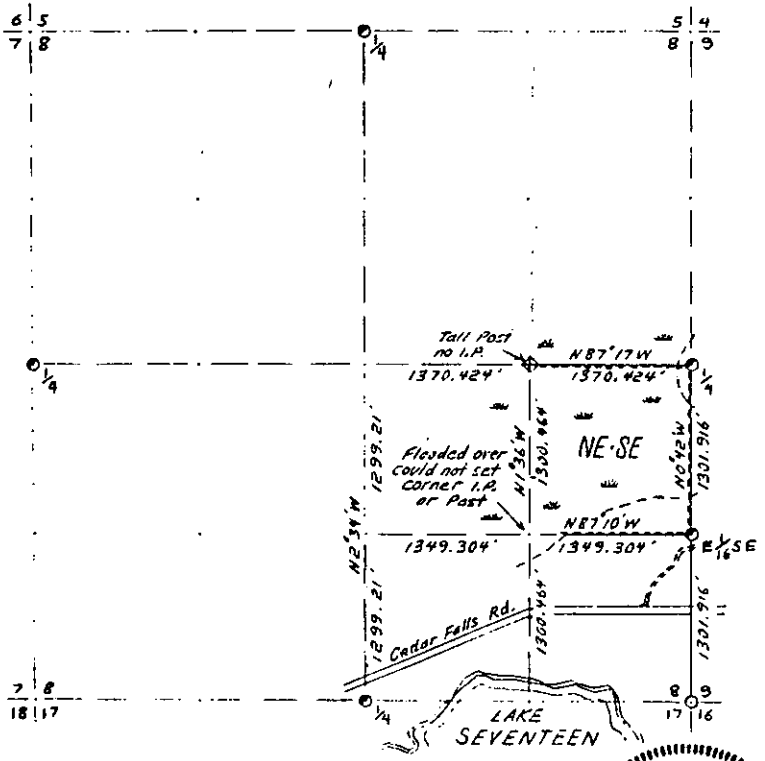
<b>OWENS-ILLINOIS</b> TOMAHAWK WISCONSIN FOREST PRODUCTS DIVISION	
<i>Ownership Boundary Survey</i>	
DRAWN BY <i>W.H. Stuth</i>	
DATE <i>8/14/86</i>	

SEC. 8, T.38 N., R.6 E.,

ONEIDA COUNTY, WIS.

B FILE

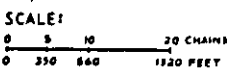
STATEMENT Transit & Chain Surv. using corners  
found



RECORDS EXAMINED \_\_\_\_\_ DWG. NO. \_\_\_\_\_  
Northwoods Surveyors

- COR. BT. CODE  
A-B-C-D-E  
F-G-H-I-J  
K-L-M-N-O  
P-Q-R-S-T  
U-V-W-X-Y

The NE-SE was surveyed based on the SE 1/4 SEC. subdivision by Northwoods Surveyors of Minocqua, Wisconsin, and is to the best of my knowledge correct.  
Wm. H. Stuth 2/19/86



- LEGEND: CORNERS & LINES
- IRON PIPE OR CAP
  - ⊙ CONCRETE
  - ⊕ POST
  - △ STAKE
  - † SPIKE
  - BY OTHERS
  - BLAZED-PAINTED
  - GLAZED
  - APPR. PAINTED
  - RANDOM
  - FENCE

Survey of 11/24/76

**OWENS-ILLINOIS**  
YONKAWA WISCONSIN  
FOREST PRODUCTS DIVISION

Ownership Boundary Survey  
DRAWN BY W.H. Stuth  
DATE 2/19/86

LOCAL CONTACTS \_\_\_\_\_

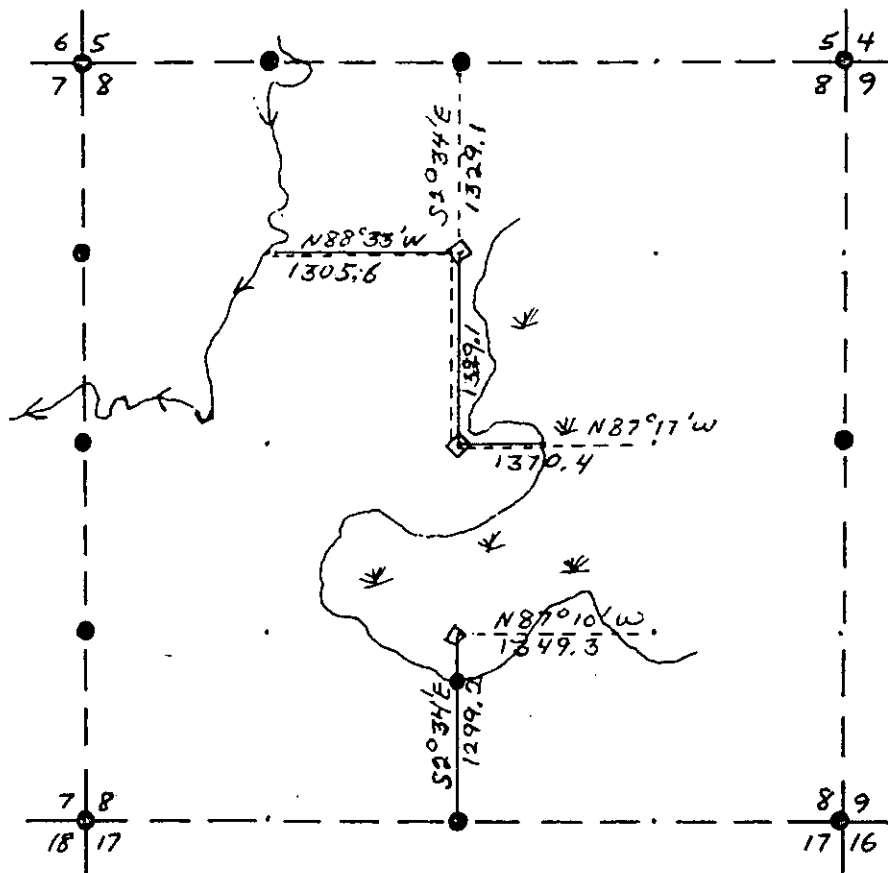

REMARKS \_\_\_\_\_

Prepared By W.H. Stuth 3/11/87

T. 38 N R. 6 E

Oneida County

SEC. 8



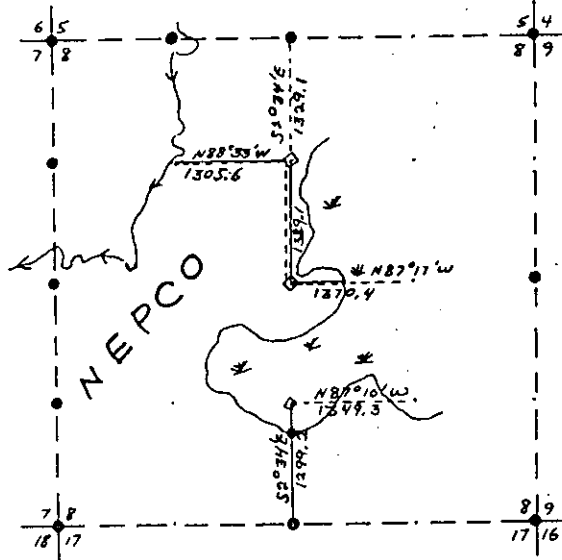
LEGEND

- Iron Pipe or Brass Cap
- ◆ Scribed Post
- ◇ Wood Stake
- ⊕ Hub
- x Location Tag

- Instrument lines run
- ===== Instrument lines run - Painted-Blazed
- Pocket Compass lines run - Painted

Survey By NEPCO  
Job Completed 3/4/71 Map By Bill EgTvedt

T. 38N R. 6E  
 Oneida County  
 SEC. 8



LEGEND

- Iron Pipe or Brass Cap
- ◆ Scribed Post
- ◇ Wood Stake
- ⊕ Hub
- x Location Tag
- Instrument lines run
- Instrument lines run - Painted - Blazed
- - - - - Pocket Compass lines run - Painted

Survey By NEPCO  
 Job Completed 3/4/71 Map By Bill EgTved/T

1333F

B FILE

STATEMENT Compass & Chain Surv. using corners  
found

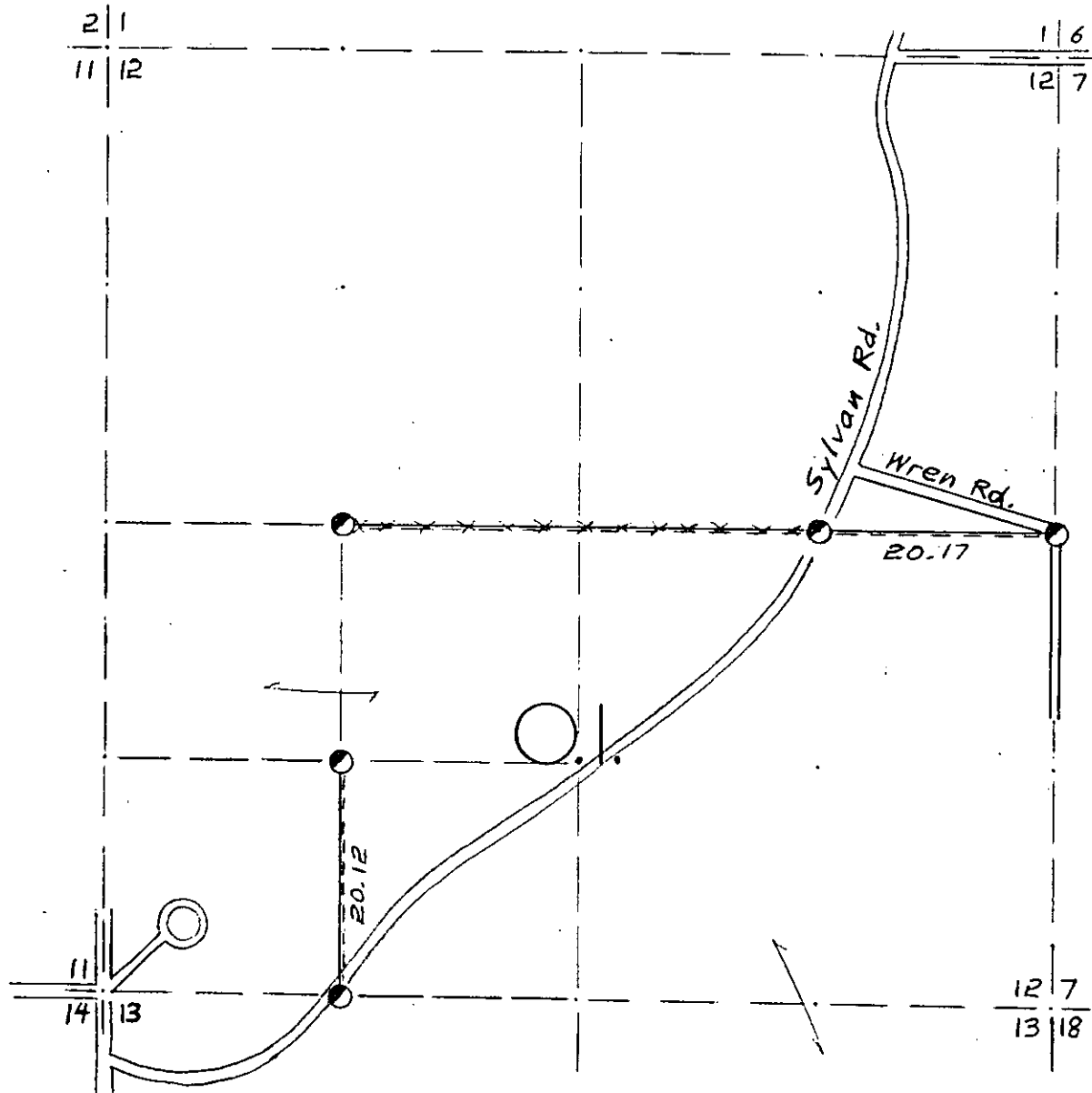
RECORDS EXAMINED \_\_\_\_\_ DWG. NO. \_\_\_\_\_ 841  
Org. Surv.  
County

LOCAL CONTACTS \_\_\_\_\_

REMARKS \_\_\_\_\_

Prepared By W.H. Stuth 2/15/89

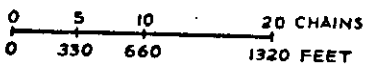
# SEC. 12, T.38 N., R. 6 E., ONEIDA COUNTY, WIS.



COR. BT. CODE

A	B	C	D	E
F	G	H	I	J
K	L	M	N	O
P	Q	R	S	T
U	V	W	X	Y

SCALE:



LEGEND: CORNERS & LINES

- |                    |                    |
|--------------------|--------------------|
| ○ IRON PIPE OR CAP | — BLAZED · PAINTED |
| ⊗ CONCRETE         | — BLAZED           |
| ⊕ POST             | — APPR. · PAINTED  |
| △ STAKE            | --- RANDOM         |
| ⊕ SPIKE            | xxx FENCE          |
| ○ BY OTHERS        |                    |

*Surveyed 1960's*

**OWENS-ILLINOIS**  
TOMAHAWK WISCONSIN  
FOREST PRODUCTS DIVISION

*Ownership Boundary Survey*

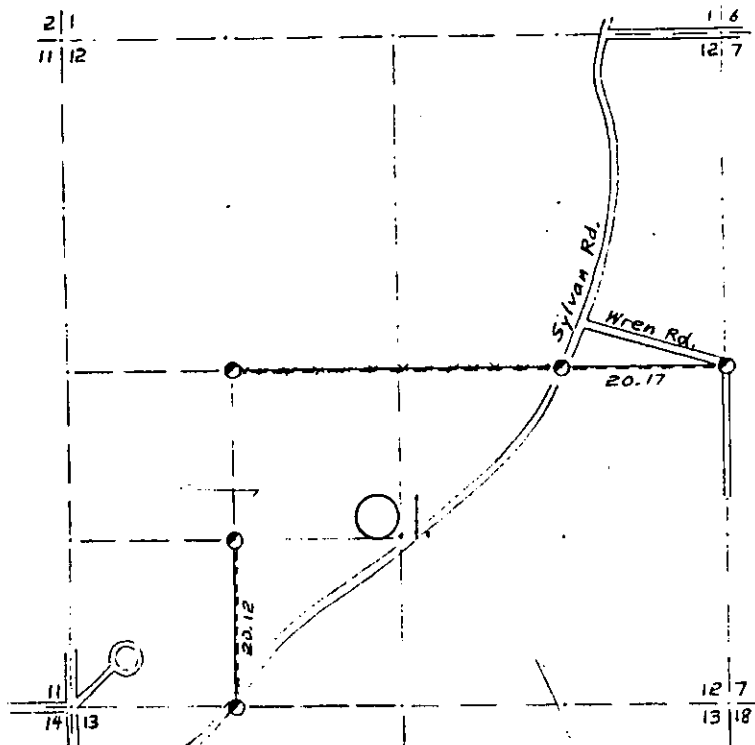
DRAWN BY *W.H. Stuth*

DATE *8/19/86*

SEC. 12, T.38 N., R. 6 E.,  
ONEIDA COUNTY, WIS.

B FILE

STATEMENT Transit & Chain Surv. using corners  
Found



- COR. ST. CODE  
A-B-C-D-E  
F-G-H-I-J  
K-L-M-N-O  
P-Q-R-S-T  
U-V-W-X-Y

SCALE:  
0 5 10 20 CHAINS  
0 330 660 1320 FEET

- LEGEND: CORNERS & LINES  
 ○ IRON PIPE OR CAP      ——— BLAZED - PAINTED  
 ⊙ CONCRETE              ——— BLAZED  
 ⊕ POST                    ——— APPR. PAINTED  
 △ STAKE                 - - - - - RANDOM  
 † SPIKE                  ····· FENCE  
 ○ BY OTHERS

Surveyed 1960s

OWENS-ILLINOIS  
YONAHAWA WISCONSIN  
FOREST PRODUCTS DIVISION

Ownership Boundary Survey  
DRAWN BY W.H. Stuth  
DATE 8/19/86

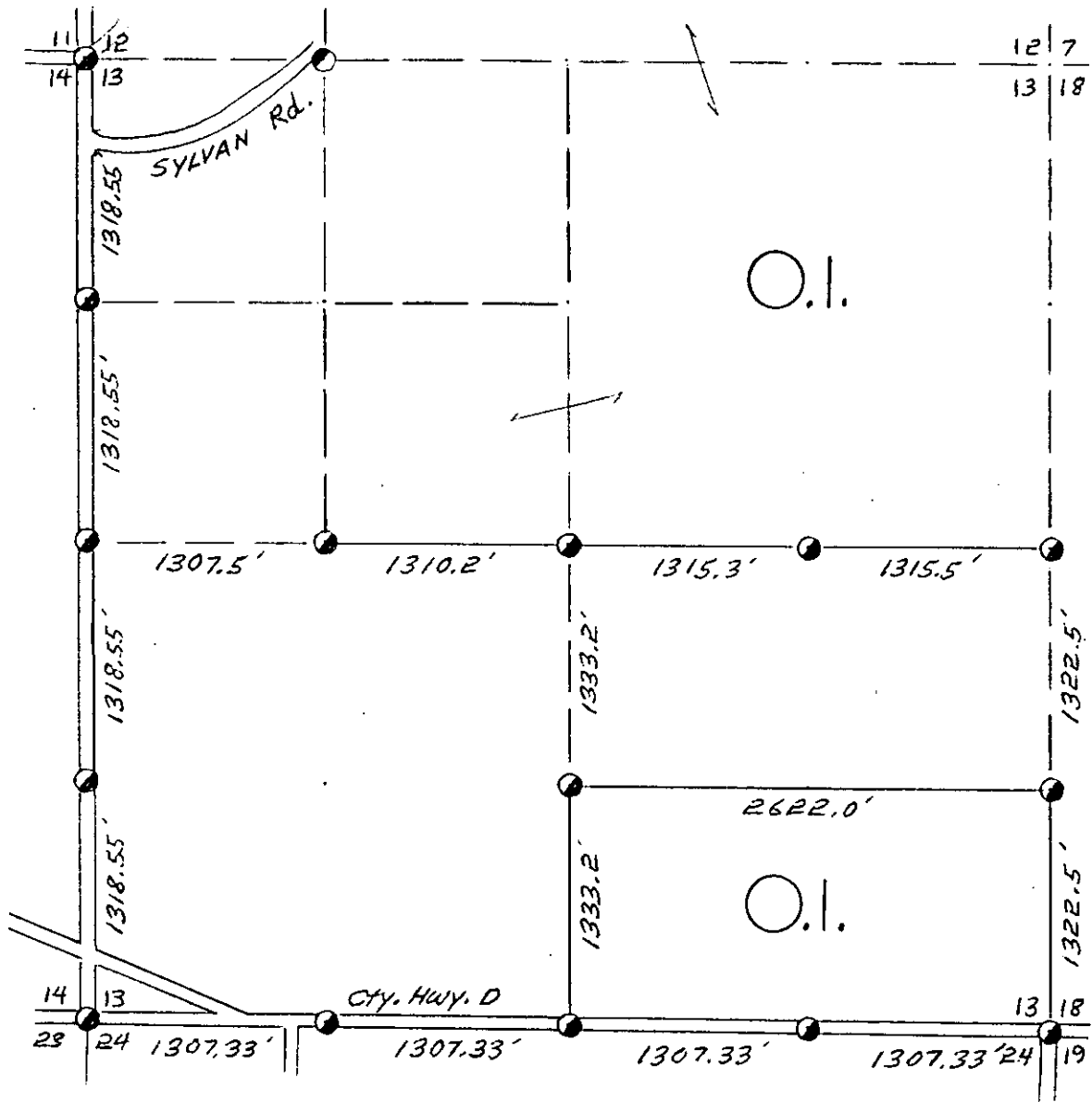
RECORDS EXAMINED \_\_\_\_\_ DWG. NO. \_\_\_\_\_ 951  
Org. Surv.  
County

LOCAL CONTACTS \_\_\_\_\_

REMARKS \_\_\_\_\_

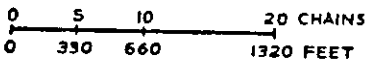
Prepared By W.H. Stuth 3/11/87

# SEC. 13, T.38 N., R. 6 E., ONEIDA COUNTY, WIS.



COR. BT. CODE  
 A-B-C-D-E  
 F-G-H-I-J  
 K-L-M-N-O  
 P-Q-R-S-T  
 U-V-W-X-Y

SCALE:



LEGEND: CORNERS & LINES

- |                                   |                      |
|-----------------------------------|----------------------|
| ○ IRON PIPE OR CAP                | --- BLAZED - PAINTED |
| ⊗ CONCRETE                        | — BLAZED             |
| ⊕ POST                            | == APPR. - PAINTED   |
| △ STAKE                           | - - - RANDOM         |
| † SPIKE                           | xxx FENCE            |
| ● BY OTHERS                       |                      |
| ● Type of Cor. not shown in notes |                      |

*Survey Date unknown*

**OWENS-ILLINOIS**  
 TOMAHAWK WISCONSIN  
 FOREST PRODUCTS DIVISION

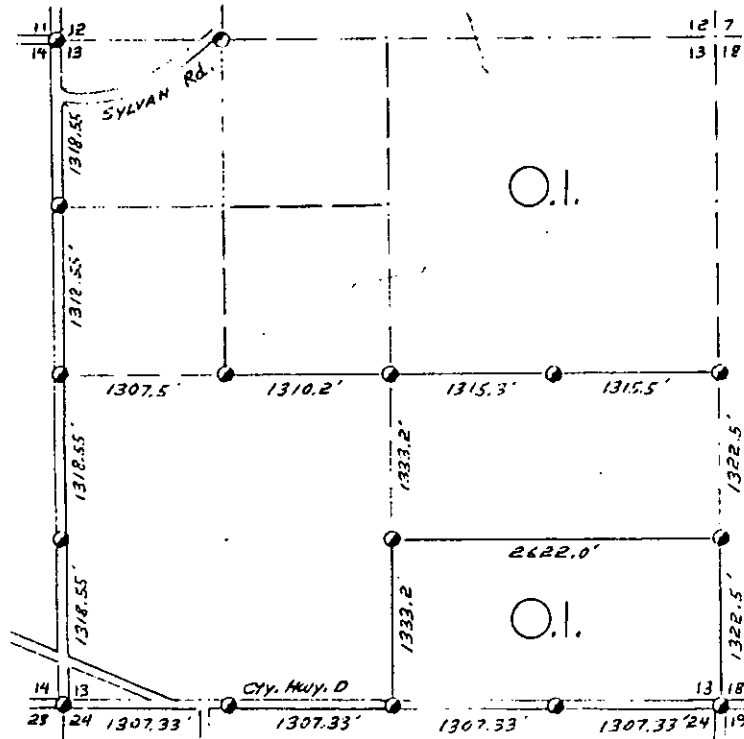
*Ownership Boundary Survey*

DRAWN BY *W. H. Stuth*

DATE *8/19/86*



SEC. 13, T.38 N., R. 6 E.,  
ONEIDA COUNTY, WIS.



COR. ST. CODE  
A-B-C-D-E  
F-G-H-I-J  
K-L-M-N-O  
P-Q-R-S-T  
U-V-W-X-Y

SCALE:  
0 30 60 90 CHAINS  
0 330 660 990 FEET

LEGEND: CORNERS & LINES  
 ○ IRON PIPE OR CAP      ——— BLAZED - PAINTED  
 ⊙ CONCRETE              ——— BLAZED  
 ⊕ POST                    ——— APPR. PAINTED  
 △ STAKE                 - - - - - RANDOM  
 + SPINE                  - - - - - FENCE  
 ⊖ BY OTHERS  
 ⊙ Type of Cor. not shown in notes

Survey Date unknown

**OWENS-ILLINOIS**  
TOLAHAWK WISCONSIN  
FOREST PRODUCTS DIVISION

Ownership Boundary Survey  
DRAWN BY W. H. Statth  
DATE 8/15/86

B FILE

STATEMENT Transit & Chain Surv. using corners  
Found

\_\_\_\_\_

\_\_\_\_\_

\_\_\_\_\_

\_\_\_\_\_

\_\_\_\_\_

\_\_\_\_\_

\_\_\_\_\_

\_\_\_\_\_

\_\_\_\_\_

\_\_\_\_\_

RECORDS EXAMINED \_\_\_\_\_ DWG. NO. \_\_\_\_\_ 152

Org. Surv.  
County

LOCAL CONTACTS \_\_\_\_\_

\_\_\_\_\_

\_\_\_\_\_

\_\_\_\_\_

\_\_\_\_\_

\_\_\_\_\_

\_\_\_\_\_

\_\_\_\_\_

\_\_\_\_\_

\_\_\_\_\_

REMARKS \_\_\_\_\_

\_\_\_\_\_

\_\_\_\_\_

\_\_\_\_\_

\_\_\_\_\_

\_\_\_\_\_

\_\_\_\_\_

\_\_\_\_\_

\_\_\_\_\_

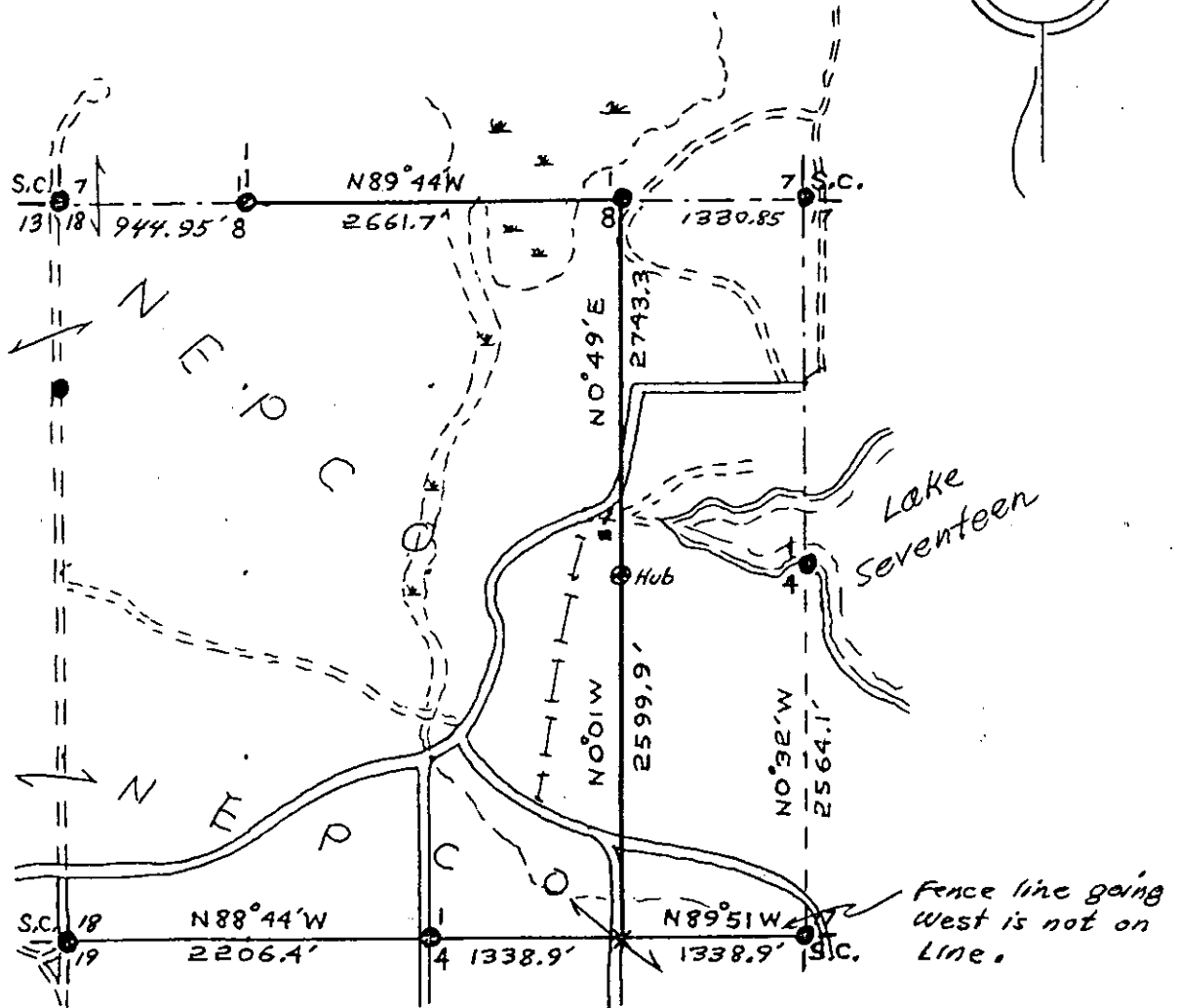

\_\_\_\_\_

Prepared By W. H. Statth 3/11/87

# T. 38 N R. 6 E

## Oneida County

### SEC. 18



#### LEGEND

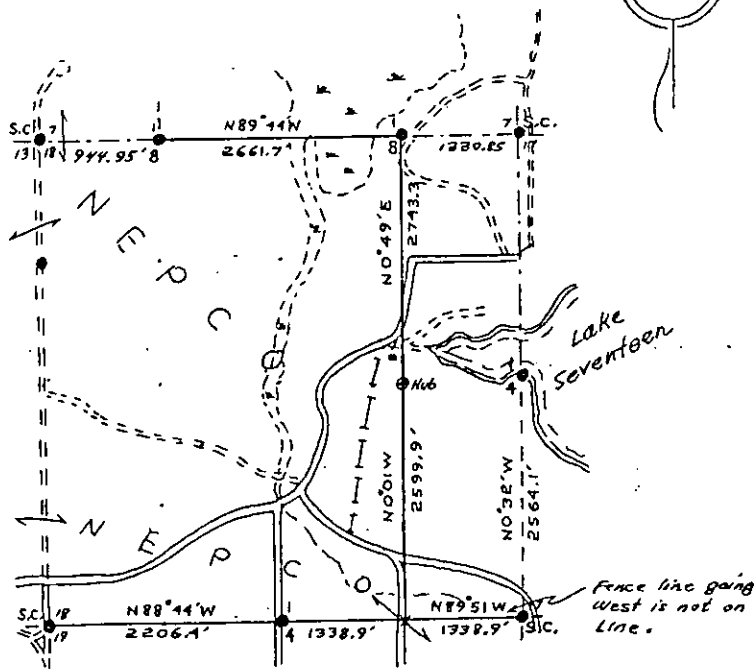
- Iron Pipe or Brass Cap
- ◆ Scribed Post
- ◇ Wood Stake
- ⊕ Hub
- x Location Tag
- \* Point in road-BTd
- High Power line

- Instrument lines run
- ===== Instrument lines run - Painted-Blazed
- Pocket Compass lines run - Painted

Survey By NEPCO

Job Completed Dec 1964 Map By Wm. H. Stubb

T. 38 N R. 6 E  
 Oneida County  
 SEC. 18



**LEGEND**

- Iron Pipe or Brass Cap
- ◆ Scribed Post
- ◇ Wood Stake
- ⊕ Hub
- x Location Tag
- \* Point in road-BTd
- ↔ High Power line
- Instrument lines run
- Instrument lines run - Painted-Blazed
- Pocket Compass lines run - Painted

Survey By NEPCO  
 Job Completed Dec 1964 Map By Wm. H. Stath

Prepared By W.H. Stath 2/15/89

B FILE

STATEMENT Transit & Chain Surv. using corners  
found

RECORDS EXAMINED \_\_\_\_\_ DWG. NO. \_\_\_\_\_

Org. Surv.  
County

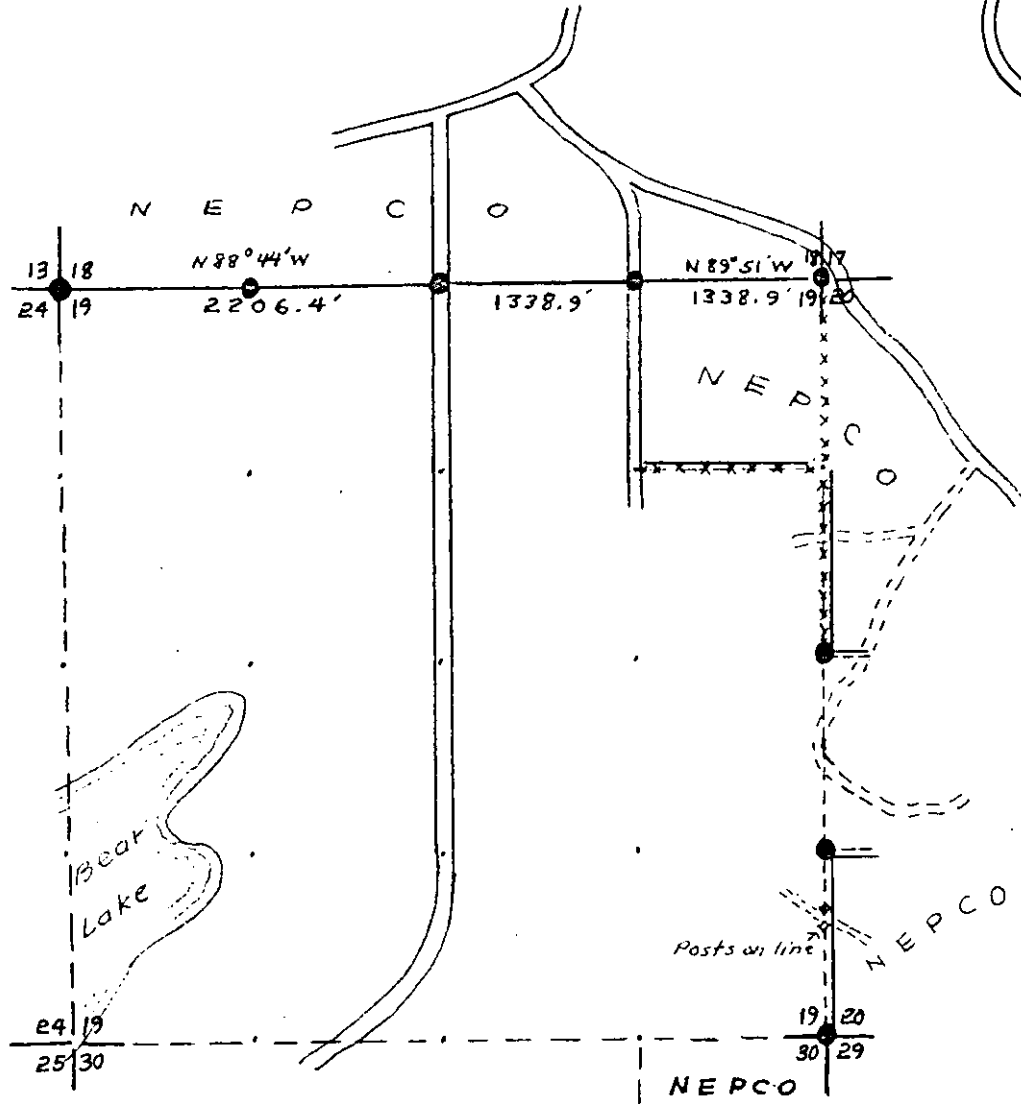

LOCAL CONTACTS \_\_\_\_\_

REMARKS \_\_\_\_\_

# T. 38 N R. 6 E

Oneida County

SEC. 19



## LEGEND

- Iron Pipe or Brass Cap
- ◆ Scribed Post
- ◇ Wood Stake
- ⊕ Hub
- x Location Tag

- Instrument lines run
- Instrument lines run - Painted-Blazed
- Pocket Compass lines run - Painted

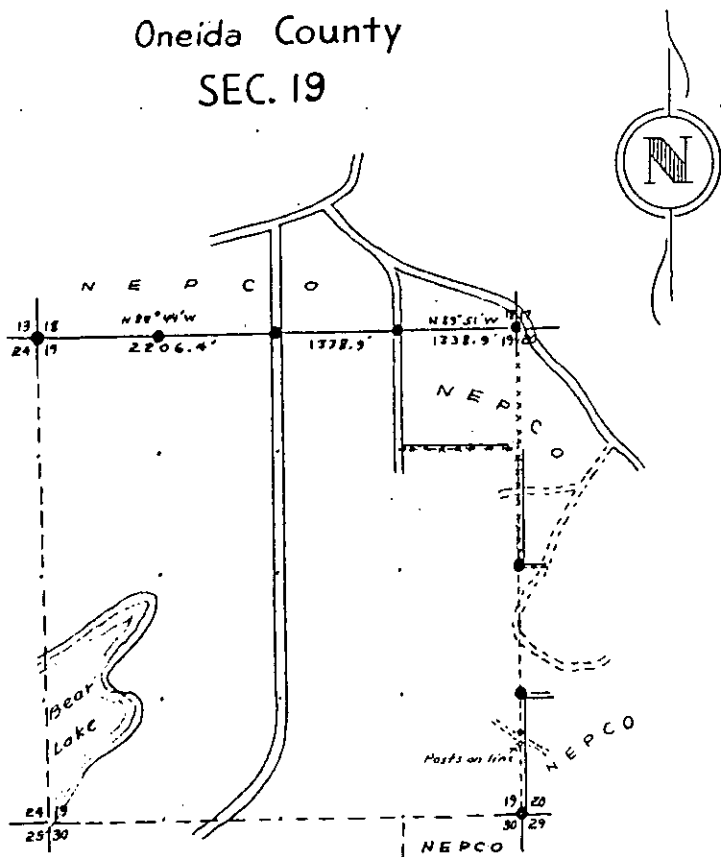
Survey By NEPCO

Job Completed Feb. 1970 Map By Wm H. Shultz

T. 38 N R. 6 E

Oneida County

SEC. 19



**LEGEND**

- Iron Pipe or Brass Cap
- ◆ Scribed Post
- ◇ Wood Stake
- ⊕ Hub
- x Location Tag
- Instrument lines run
- Instrument lines run - Painted - Blazed
- Pocket Compass lines run - Painted

Survey By NEPCO  
Job Completed Feb. 1970 Map By W.H. Stuth

1333F

B FILE

STATEMENT Transit & Chain Surv. using corners  
found N. line. Compass & Chain Surv. others

RECORDS EXAMINED \_\_\_\_\_ DWG. NO. \_\_\_\_\_  
Org. Surv.  
County

LOCAL CONTACTS \_\_\_\_\_

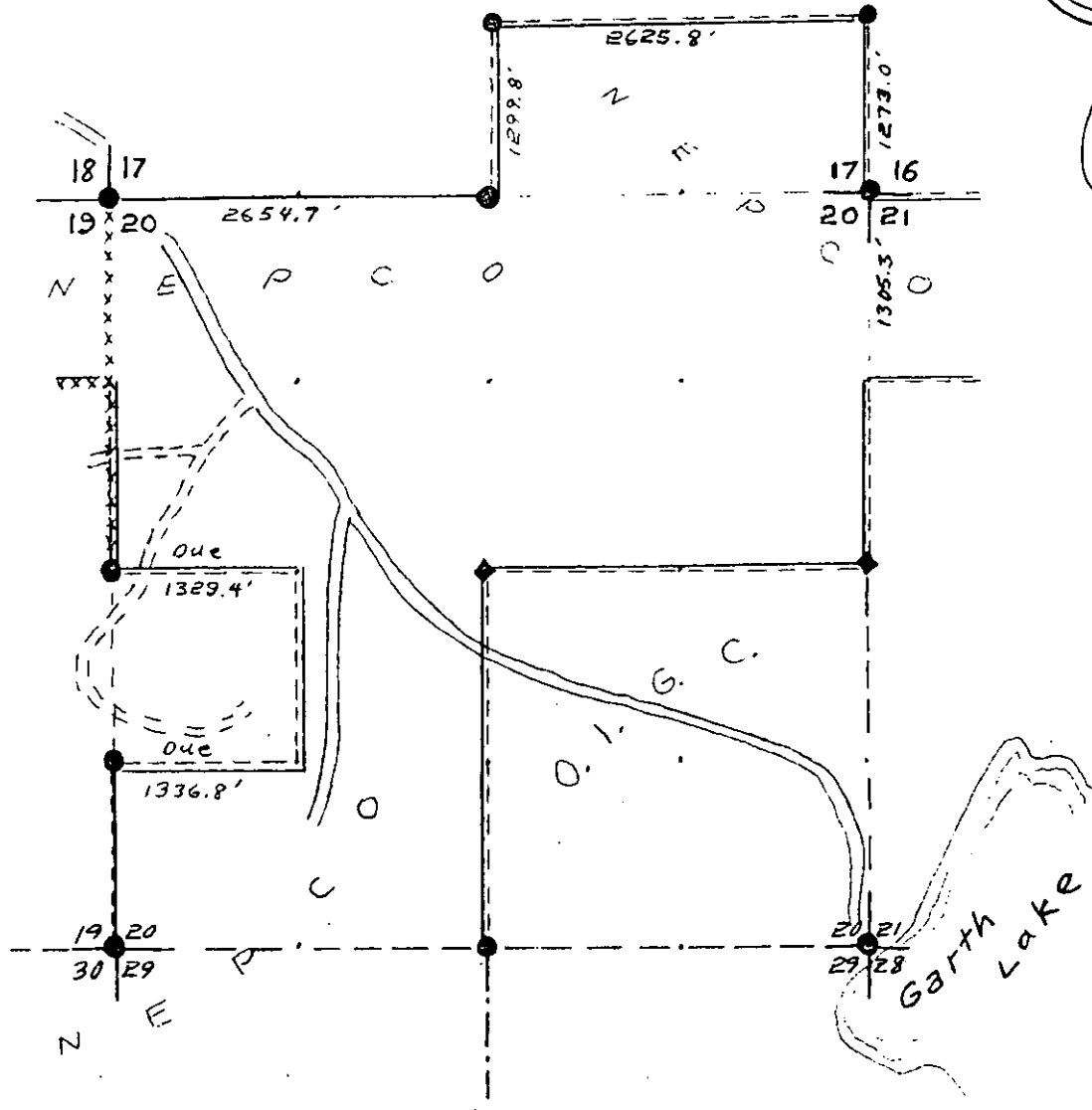
REMARKS \_\_\_\_\_

Prepared By W.H. Stuth 2/15/89

T. 38 N R. 6 E

Oneida County

SEC. 20  
& 17



LEGEND

- Iron Pipe or Brass Cap
- ◆ Scribed Post
- ◇ Wood Stake
- ⊕ Hub
- x Location Tag

- Instrument lines run
- Instrument lines run - Painted-Blazed
- ..... Pocket Compass lines run - Painted

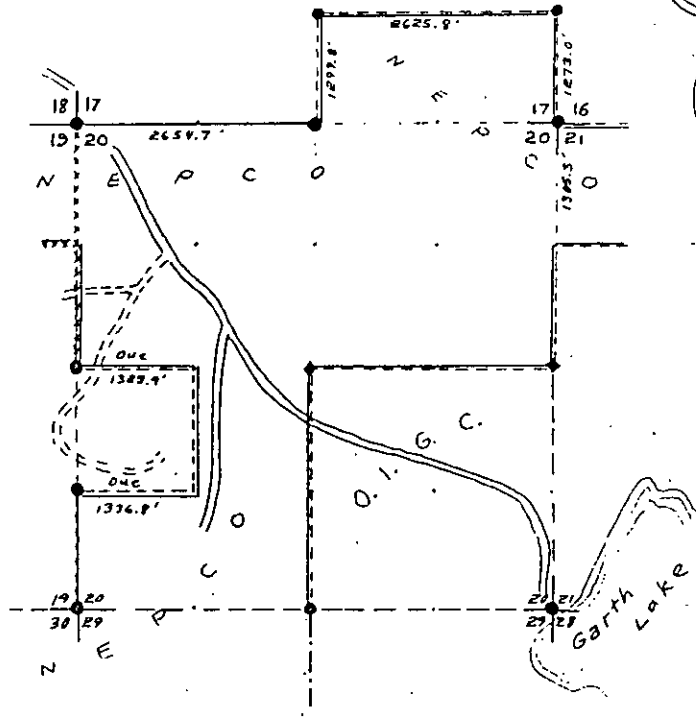
Survey By NEPCO

Job Completed Feb. 1970 Map By Wm. H. Smith

T. 38 N R. 6 E

Oneida County

SEC. 20  
& 17



LEGEND

- Iron Pipe or Brass Cap
- ◆ Scribed Post
- ◇ Wood Stake
- ⊕ Hub
- x Location Tag
- Instrument lines run
- Instrument lines run - Painted - Blazed
- - - - - Pocket Compass lines run - Painted

Survey By NEPOD  
Job Completed Feb. 1970 Map By Wm. H. Stuth

1333F

B FILE

STATEMENT Compass & Chain Surv. using corners  
found

RECORDS EXAMINED \_\_\_\_\_ DWG. NO. \_\_\_\_\_

Org. Surv.  
County  
Owens Illinois

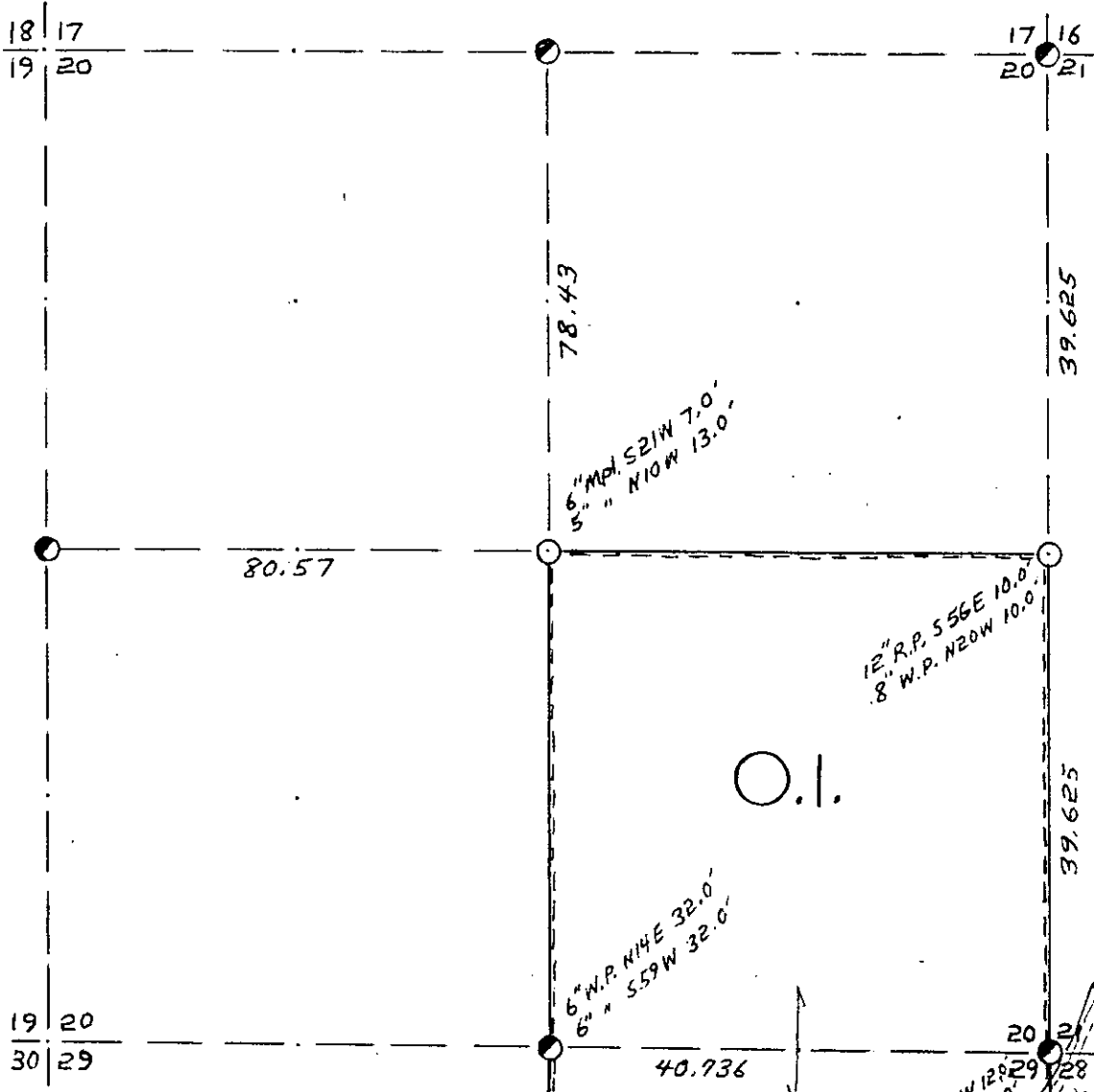
158

LOCAL CONTACTS \_\_\_\_\_

REMARKS \_\_\_\_\_

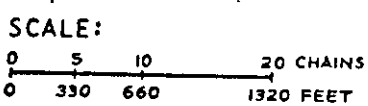
Prepared By W.H. Stuth 2/15/89

# SEC. 20, T.38 N., R. 6 E., ONEIDA COUNTY, WIS.



COR. BT. CODE

A	B	C	D	E
F	G	H	I	J
K	L	M	N	O
P	Q	R	S	T
U	V	W	X	Y



LEGEND: CORNERS & LINES

○ IRON PIPE OR CAP	— BLAZED - PAINTED
⊗ CONCRETE	— BLAZED
⊕ POST	— APPR. - PAINTED
△ STAKE	- - - RANDOM
+ SPIKE	x x x FENCE
● BY OTHERS	

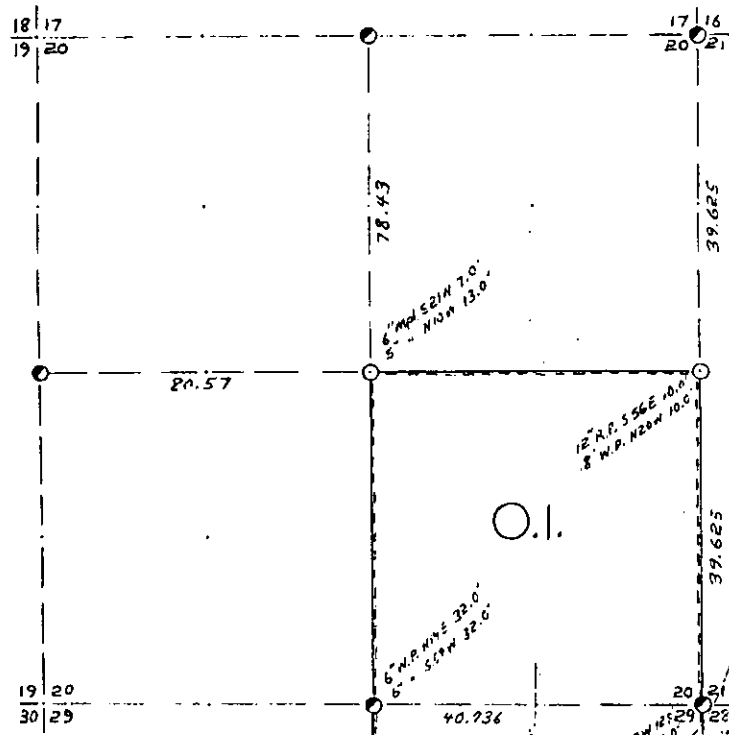
Garth Lake

*Surveyed-1965*

<b>OWENS-ILLINOIS</b> TOMAHAWK (I) WISCONSIN FOREST PRODUCTS DIVISION	
<i>Ownership Boundary Survey</i>	
DRAWN BY <i>W.H. Stuth</i>	
DATE <i>8/20/86</i>	



SEC. 20, T.38 N., R. 6 E.  
ONEIDA COUNTY, WIS.



COR. BT. CODE  
A-B-C-D-E  
F-G-H-I-J  
K-L-M-N-O  
P-Q-R-S-T  
U-V-W-X-Y

SCALE:  
0 5 10 30 CHAINS  
0 250 500 1000 FEET

LEGEND: CORNERS & LINES

- IRON PIPE OR CAP
- ⊙ CONCRETE
- ◆ POST
- △ STAKE
- † SPIKE
- BY OTHERS
- BLAZED - PAINTED
- BLAZED
- APPR. - PAINTED
- RANDOM
- FENCE

Surveyed - 1965  
**OWENS-ILLINOIS**  
TOWNSHIP ( ) WISCONSIN  
FOREST PRODUCTS DIVISION  
*Ownership Boundary Survey*  
DRAWN BY W.H. STUBB  
DATE 8/20/86

B FILE

STATEMENT Staff Compass & Chain Surv. using  
corners found

RECORDS EXAMINED \_\_\_\_\_ DWG. NO. \_\_\_\_\_

Org. Surv.  
County

LOCAL CONTACTS \_\_\_\_\_

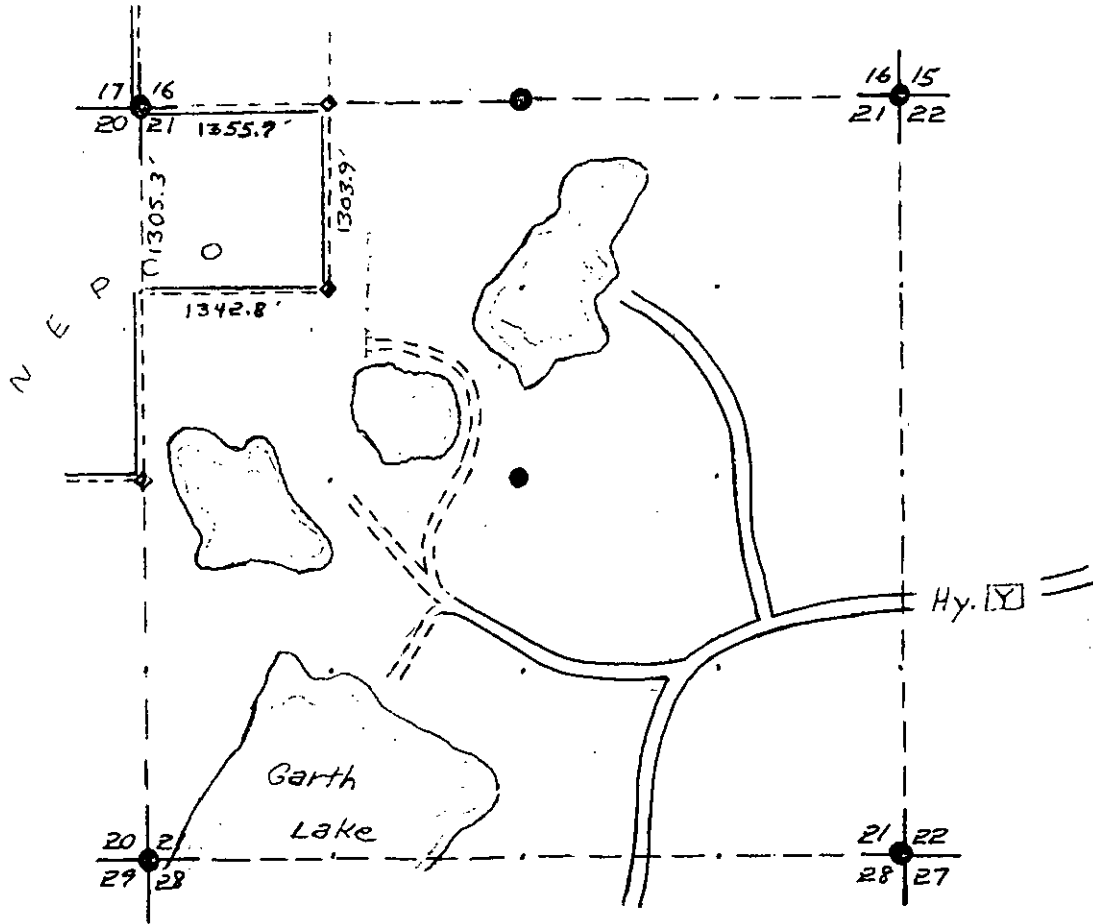
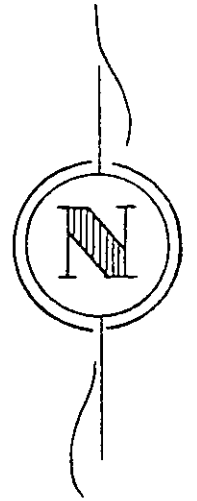
REMARKS \_\_\_\_\_

Prepared By W.H. Stubb 3/11/87

# T. 38 N R. 6 E

Oneida County

SEC. 21



## LEGEND

- Iron Pipe or Brass Cap
- ◆ Scribed Post
- ◇ Wood Stake
- ⊕ Hub
- x Location Tag

- Instrument lines run
- ==== Instrument lines run - Painted-Blazed
- Pocket Compass lines run - Painted

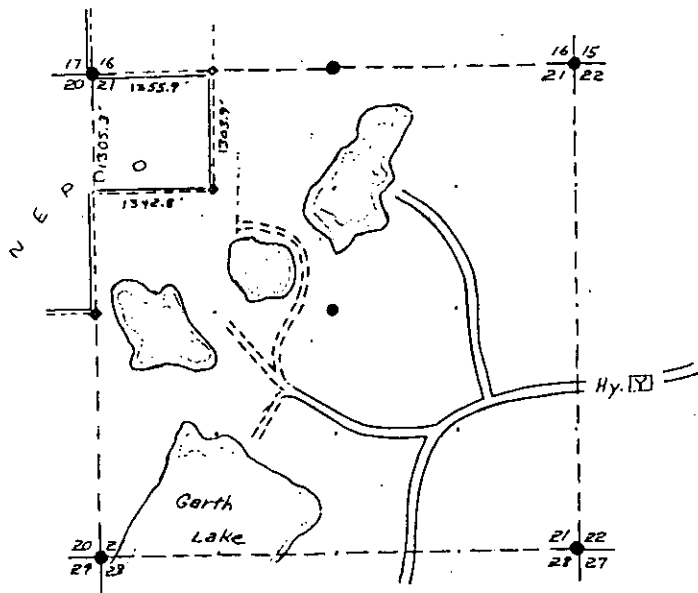
Survey By NEPCO

Job Completed Feb. 1970 Map By Wm H. Sturt

T.38N R.6E

Oneida County

SEC. 21



LEGEND

- Iron Pipe or Brass Cap
- ◆ Scribed Post
- ◇ Wood Stake
- ⊕ Hub
- x Location Tag
- Instrument lines run
- Instrument lines run - Painted-Blazed
- Pocket Compass lines run - Painted

Survey By NEPCO  
Job Completed Feb. 1970 Map By Wm H. Stuth

1333F

B FILE

STATEMENT Compass & Chain Surv. using corners  
found.

RECORDS EXAMINED \_\_\_\_\_ DWG. NO. \_\_\_\_\_

Orig. Surv.  
County

LOCAL CONTACTS \_\_\_\_\_

REMARKS \_\_\_\_\_

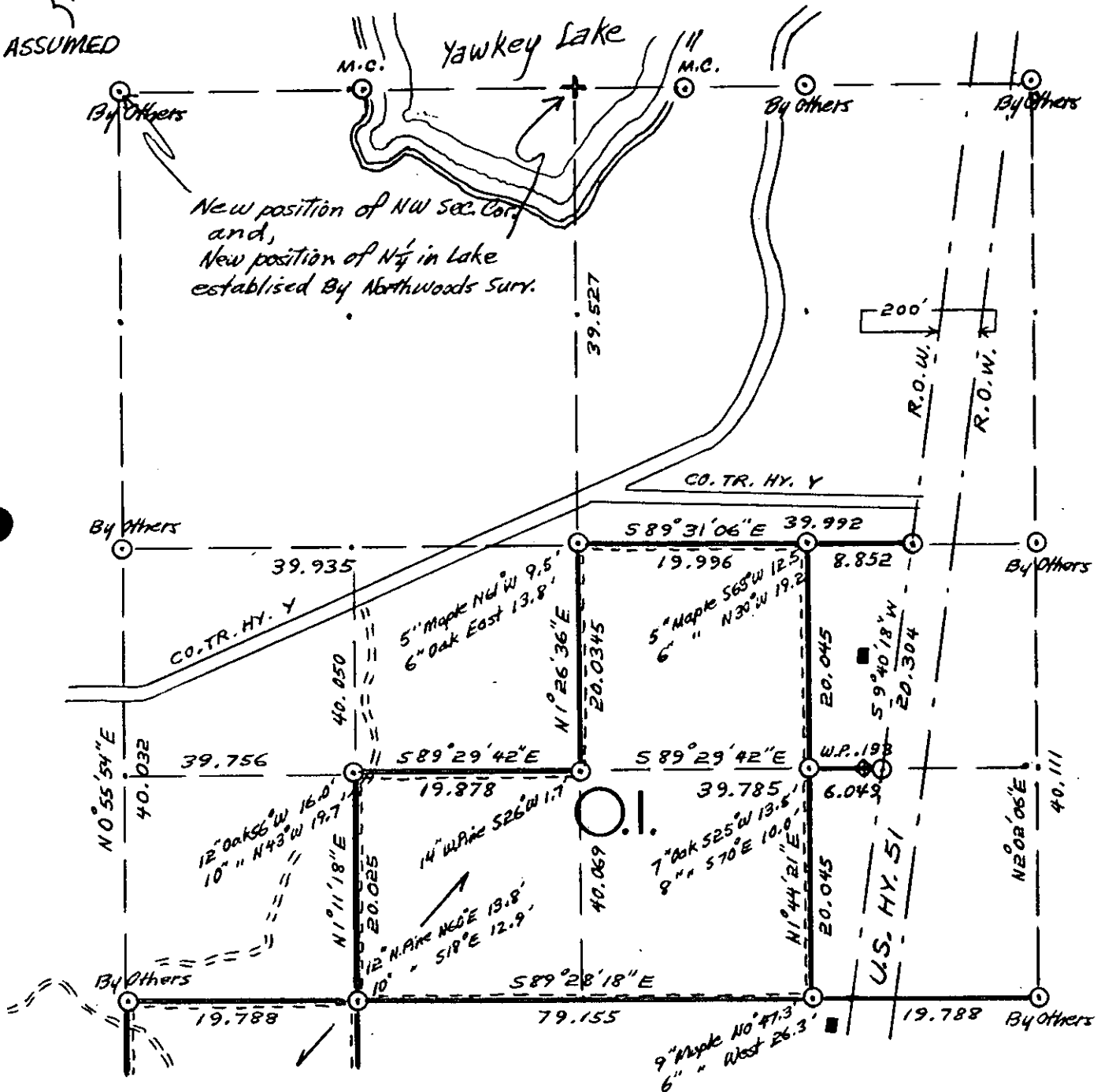
Prepared By W.H. Stuth 2/15/89

162

T.38 N R. 6 E SEC. 22

ONEIDA COUNTY, WIS.

ASSUMED



LEGEND CORNERS & LINES

- ⊙ Iron Pipe or Cap
- ⊗ Concrete
- ⊠ Wood Post
- △ Stake
- X Hub
- + Spike

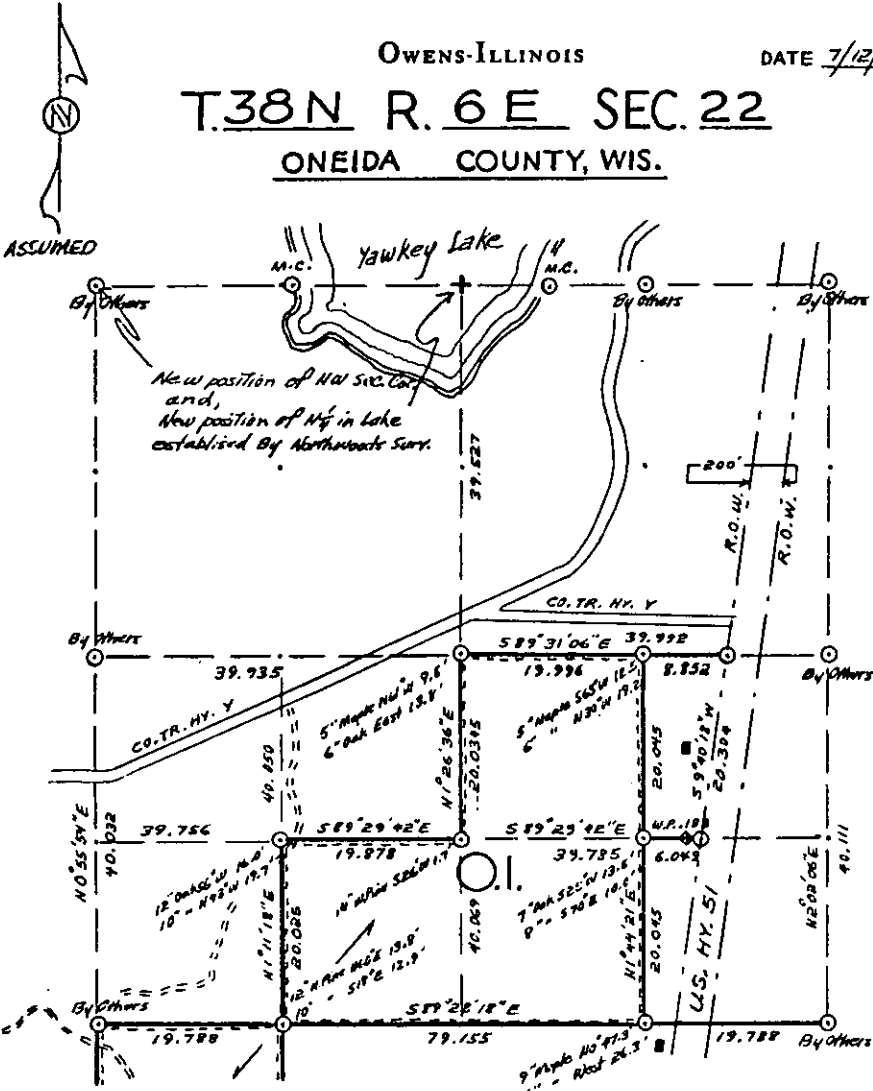
- ==== True-Blazed-Painted
- True Cut-Blazed
- ==== Approximate-Painted
- Random
- xxxxx Fence
- .-.- R.O.W.

MAP BY  
 W.H. Stuth  
 Survey By O.I.  
 Stuth & Pelky

Scale 1 1/2" = 1320.0'

T.38N R. 6 E SEC. 22

ONEIDA COUNTY, WIS.



ASSUMED

New position of NW Sec. Cor. and, New position of N<sub>1/2</sub> in lake established By Northwoods Surv.

LEGEND CORNERS & LINES

- Iron Pipe or Cap
- ⊙ Concrete
- ⊕ Wood Post
- △ Stake
- X Hub
- + Spike

- True Blazed - Painted
- True Cut - Blazed
- Approximate - Painted
- ..... Random
- xxxxx Fence
- R. O. W.

MAP BY W.H. STUTH Survey By O.I. Stuth & Pecky Scale 1 1/2" = 1320.0'

B FILE

STATEMENT Transit & Chain Surv. using corners & evidence found

RECORDS EXAMINED \_\_\_\_\_ DWG. NO. \_\_\_\_\_

Org. Surv  
County  
Northwoods Surveyors

LOCAL CONTACTS \_\_\_\_\_

REMARKS \_\_\_\_\_

Prepared By W.H. Stuth 3/11/87

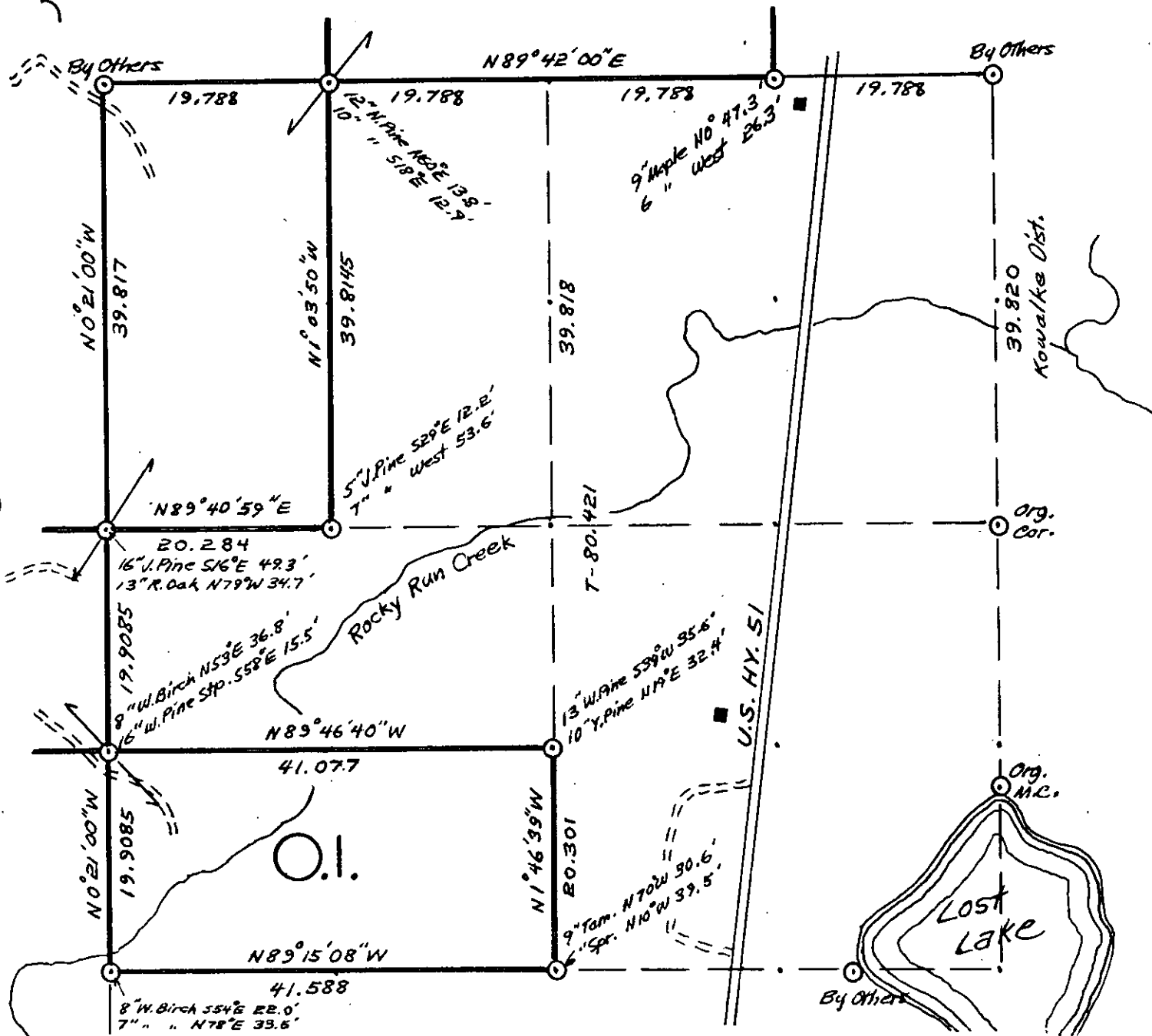
161

OWENS-ILLINOIS

DATE 7/11/77

T.38 N R. 6 E SEC. 27

ONEIDA COUNTY, WIS.



LEGEND CORNERS & LINES

- ⊙ Iron Pipe or Cap
- ⊗ Concrete
- ⊕ Wood Post
- △ Stake
- X Hub
- + Spike

- True - Blazed - Painted
- ===== True Cut - Blazed
- ==== Approximate - Painted
- Random
- xxxxx Fence
- . - R. O. W.

MAP BY

W. H. Stuth  
Survey By O.I.  
Stuth & Theiler

Scale 1 1/2" = 1320.0'

OWENS-ILLINOIS

DATE 7/11/77

T.38 N R. 6 E SEC. 27

ONEIDA COUNTY, WIS.

B FILE

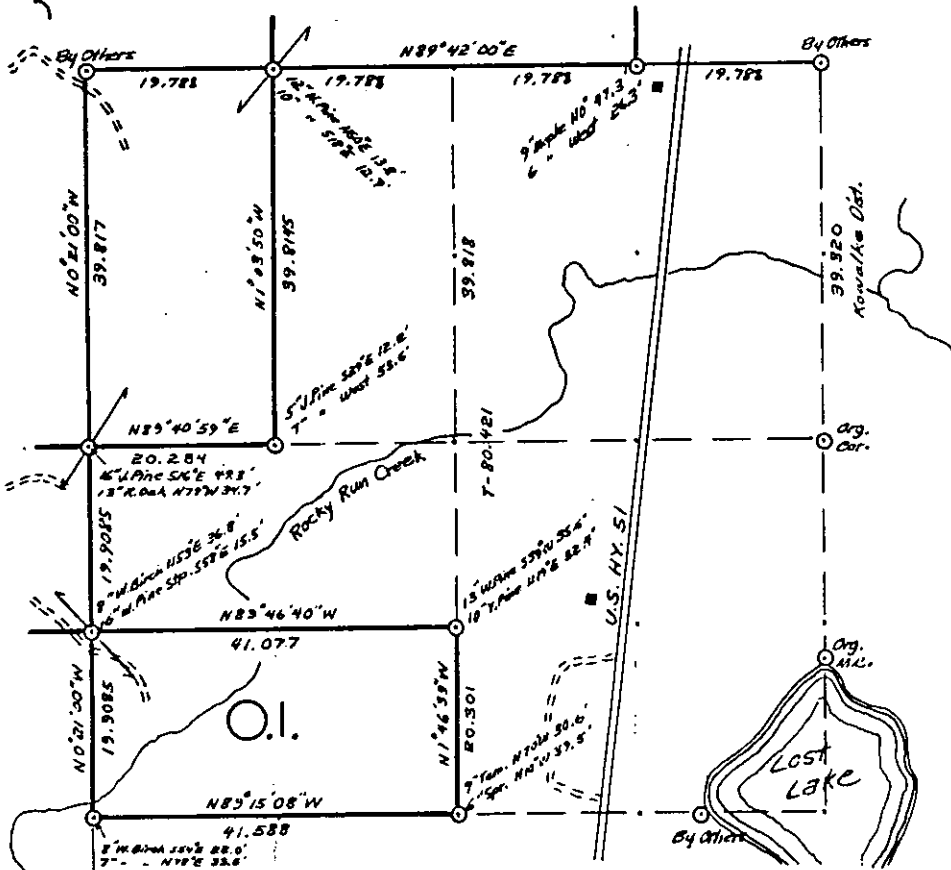
STATEMENT Transit & Chain Surv. using corners & evidence found

RECORDS EXAMINED \_\_\_\_\_ DWG. NO. \_\_\_\_\_

Org Surv.  
County  
Kewalke Surveyor

LOCAL CONTACTS \_\_\_\_\_

REMARKS \_\_\_\_\_



LEGEND CORNERS & LINES

- Iron Pipe or Cap
- ⊗ Concrete
- ⊕ Wood Post
- △ Stake
- X Hub
- + Spike

- True Blazed - Painted
- True Cut - Blazed
- Approximate - Painted
- ..... Random
- xxxxx Fence
- - - R. O. W.

MAP BY  
W. H. Stuth  
Survey By O.I.  
Stuth & Theiker

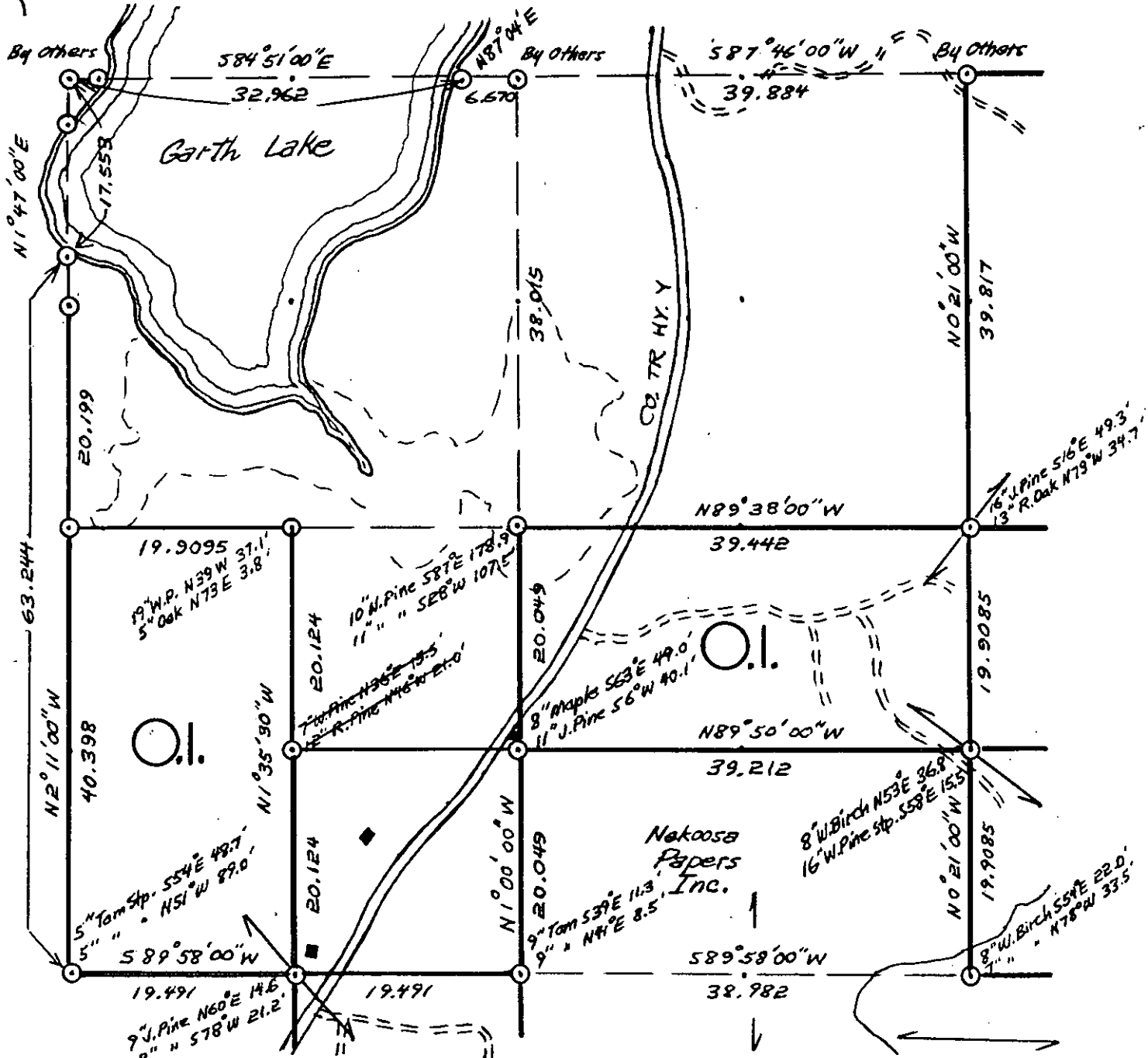
Scale 1 1/2" = 1320.0'

Prepared By W.H. Stuth 3/11/87

106

# T.38 N R. 6 E SEC. 28

## ONEIDA COUNTY, WIS.



### LEGEND CORNERS & LINES

- ⊙ Iron Pipe or Cap
- ⊗ Concrete
- ◆ Wood Post
- △ Stake
- X Hub
- + Spike

- True - Blazed - Painted
- True Cut - Blazed
- ==== Approximate - Painted
- Random
- xxxxxx Fence
- - - - R. O. W.

### MAP BY

Wm. H. Stuth  
Survey By O.I. &  
Nekoosa Papers Inc.

Scale 1 1/2" = 1320.0'



OWENS-ILLINOIS

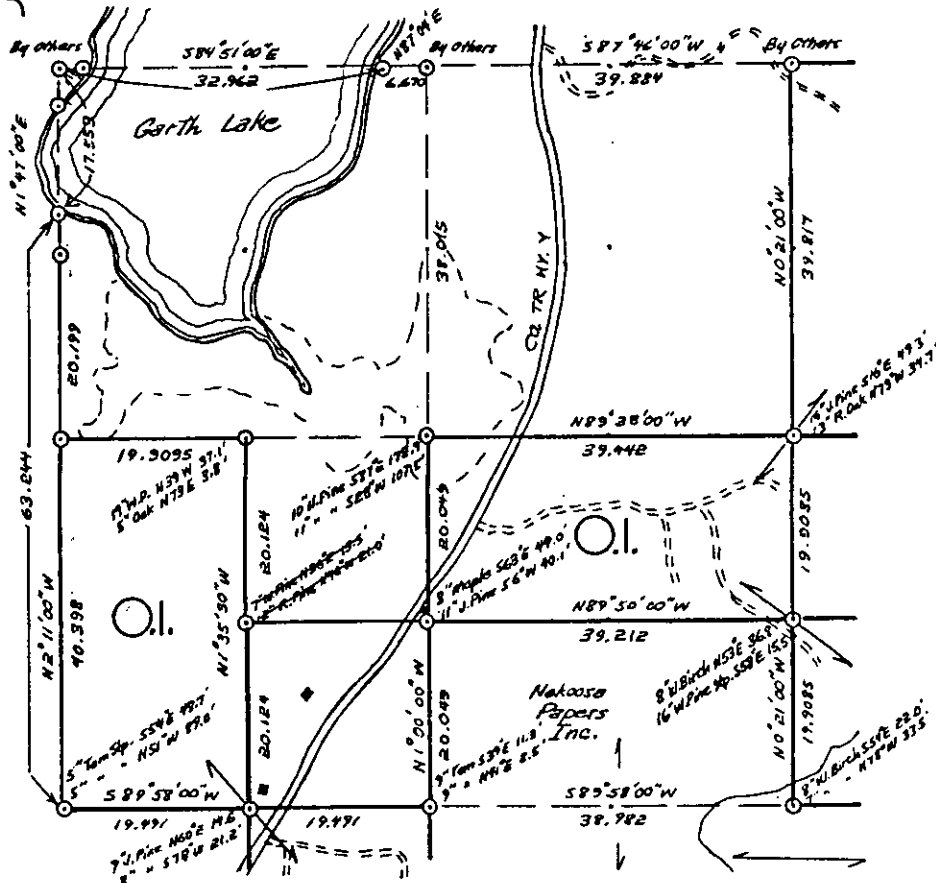
DATE 7/11/77

T.38N R. 6E SEC. 28

ONEIDA COUNTY, WIS.

B FILE

STATEMENT Transit & Chain Survi. using corners & evidence found



LEGEND CORNERS & LINES

- ⊙ Iron Pipe or Cap
- ⊙ Concrete
- ⊕ Wood Post
- △ Stake
- × Hub
- + Spike

- True - Blazed - Painted
- True Cut - Blazed
- - - Approximate - Painted
- ..... Random
- xxxxx Fence
- - - R. O. W.

MAP BY

Wm. H. Stuth  
Survey By O.I. &  
Nekoosa Papers Inc.

Scale 1/2" = 1320.0'

RECORDS EXAMINED \_\_\_\_\_ DWG. NO. \_\_\_\_\_ 169

Org. Surv.  
County  
Northwoods Surveyors

LOCAL CONTACTS \_\_\_\_\_

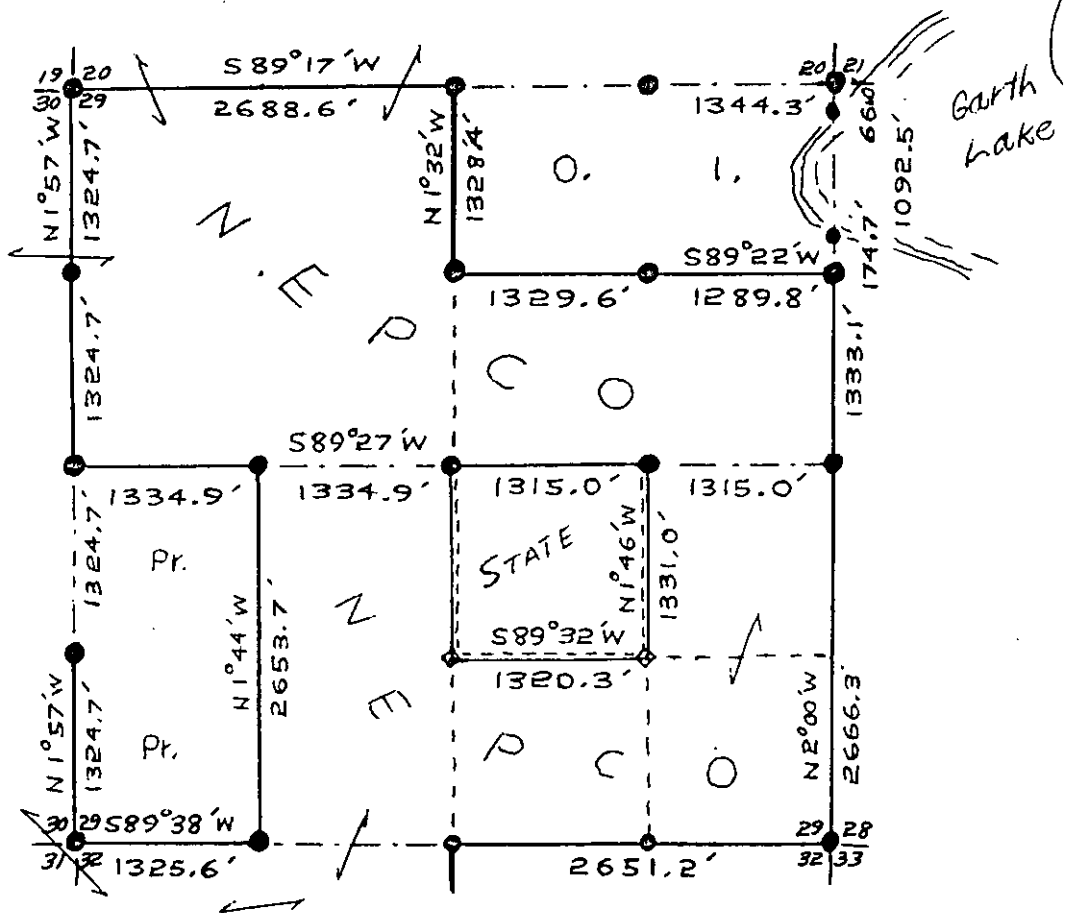

REMARKS \_\_\_\_\_

Prepared By W. H. Stuth 3/11/87

# T. 38 N R. 6 E

Oneida County

SEC. 29



## LEGEND

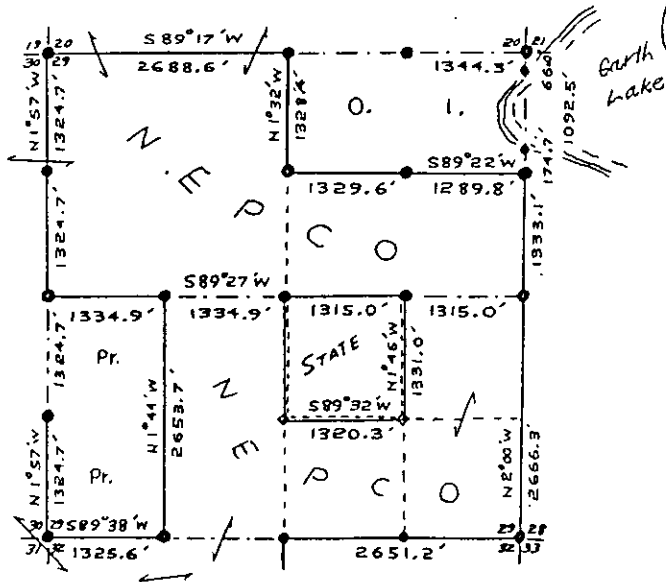
- Iron Pipe or Brass Cap
- ◆ Scribed Post
- ◇ Wood Stake
- ⊕ Hub
- x Location Tag
- Instrument lines run
- ===== Instrument lines run - Painted-Blazed
- Pocket Compass lines run - Painted

Surrey By NEPCO  
 Job Completed FEB. 1964 Map By *Wm. H. Stettin*

T. 38 N R. 6 E

Oneida County

SEC. 29



LEGEND

- Iron Pipe or Brass Cap
- ◆ Scribed Post
- ◇ Wood Stake
- ⊕ Hub
- x Location Tag
- Instrument lines run
- Instrument lines run - Painted-Blazed
- Pocket Compass lines run - Painted

Survey By NEPCO

Job Completed FEB. 1964 Map By Wm. H. Smith

B FILE

STATEMENT Transit & Chain Surv. using corners found  
& Set as part of a larger survey

RECORDS EXAMINED \_\_\_\_\_ DWG. NO. \_\_\_\_\_ 170

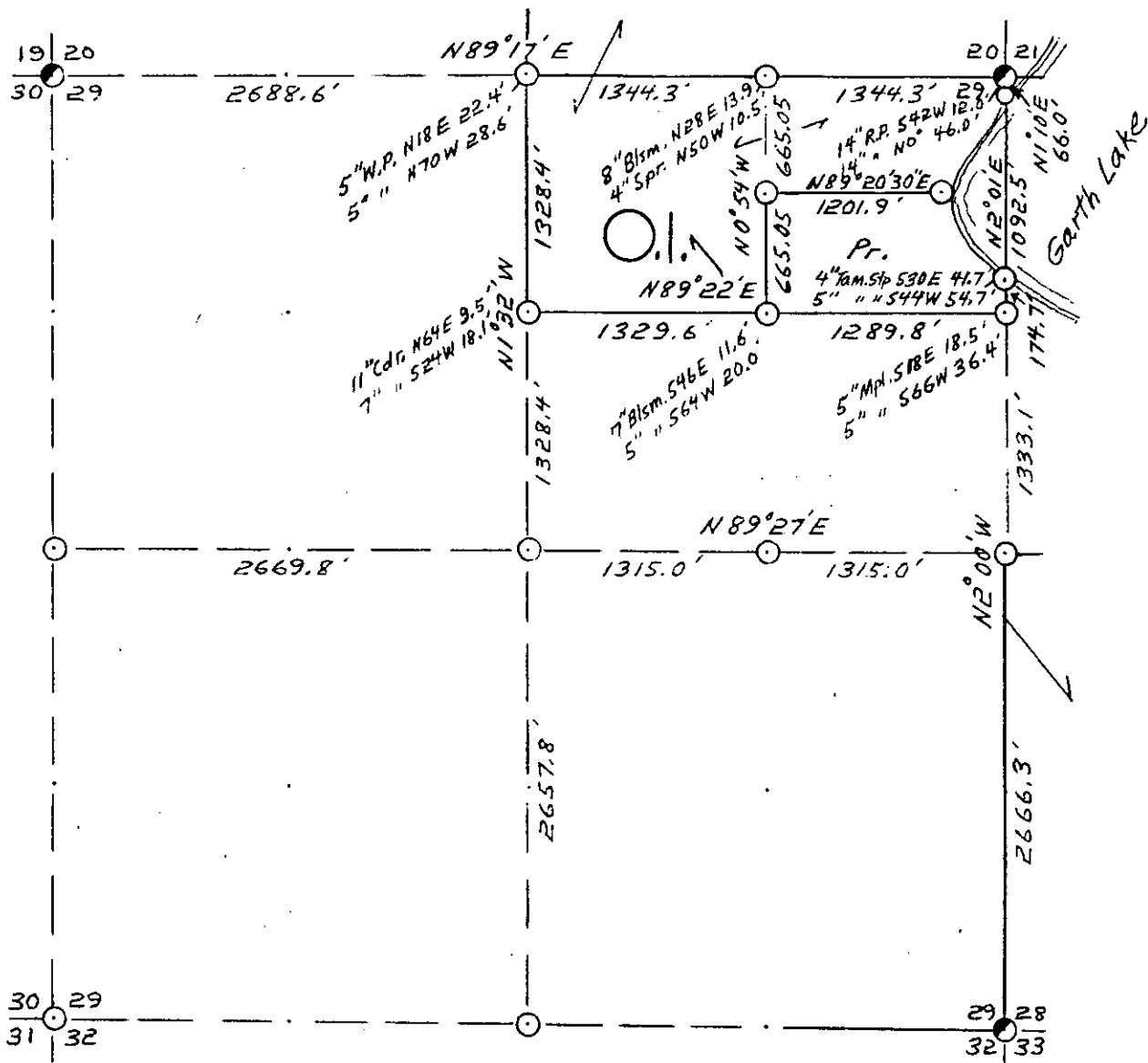
Org. Surv.  
County

LOCAL CONTACTS \_\_\_\_\_

REMARKS \_\_\_\_\_

Prepared By W.H. Smith 2/15/89

# SEC. 29, T.38 N., R. 6 E., ONEIDA COUNTY, WIS.

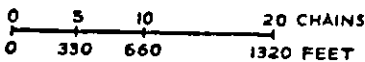


*See O.I. & Nepco joint Surv. Map in "B" file folder if more Info. is needed.*

COR. BT. CODE	
A	B
C	D
E	F
G	H
I	J
K	L
M	N
O	P
Q	R
S	T
U	V
W	X
Y	



SCALE:



LEGEND: CORNERS & LINES

○ IRON PIPE OR CAP	== BLAZED - PAINTED
⊙ CONCRETE	— BLAZED
⊕ POST	== APPR. PAINTED
△ STAKE	- - - RANDOM
+ SPIKE	x x x FENCE
● BY OTHERS	

*Surveyed - 1964*

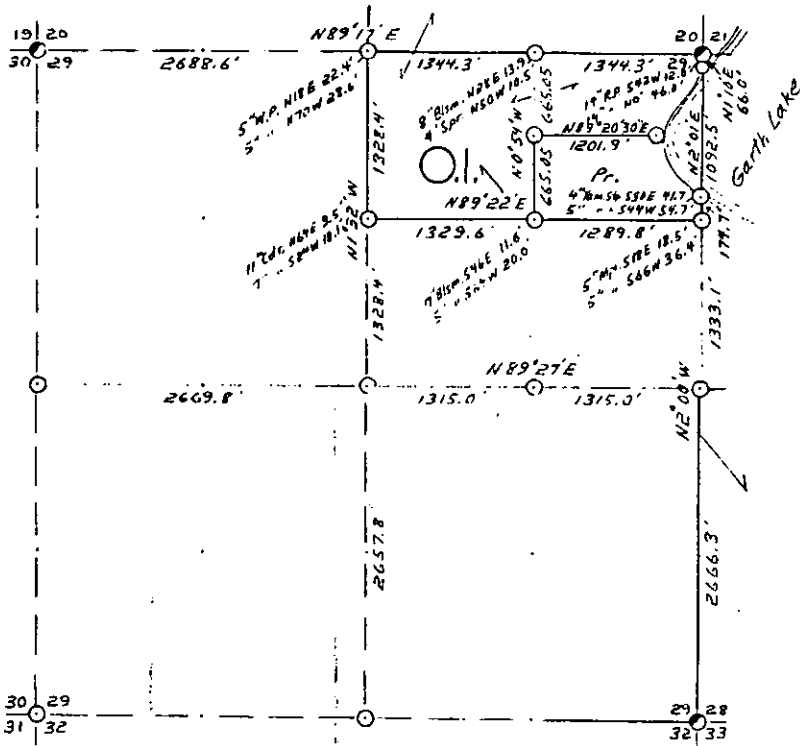
**OWENS-ILLINOIS**  
TOMAHAWK WISCONSIN  
FOREST PRODUCTS DIVISION

*Ownership Boundary Survey*

DRAWN BY *W.H. Stuth*

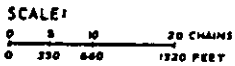
DATE *8/20/86*

SEC. 29, T.38 N., R. 6 E.,  
ONEIDA COUNTY, WIS.



See O.I. & Necco joint Surv. Map in B" file folder if more info. is needed.

- COR. BT. CODE  
A - B - C - D - E  
F - G - H - I - J  
K - L - M - N - O  
P - Q - R - S - T  
U - V - W - X - Y



- LEGEND: CORNERS & LINES
- IRON PIPE OR CAP
  - CONCRETE
  - ⊕ POST
  - △ STAKE
  - + SPIKE
  - ⊙ BY OTHERS
  - BLAZED - PAINTED
  - BLAZED
  - APPR. PAINTED
  - RANDOM
  - FENCE

Surveyed - 1964

**OWENS-ILLINOIS**  
TOMAHAWK @ WISCONSIN  
FOREST PRODUCTS DIVISION

Ownership Boundary Survey  
DRAWN BY W.H. Steith  
DATE 8/20/86

B FILE

STATEMENT Transit & Chain Surv. using corners  
Pound

RECORDS EXAMINED \_\_\_\_\_ DWG. NO. \_\_\_\_\_

Org. Surv.

County

Northwoods Surveyors

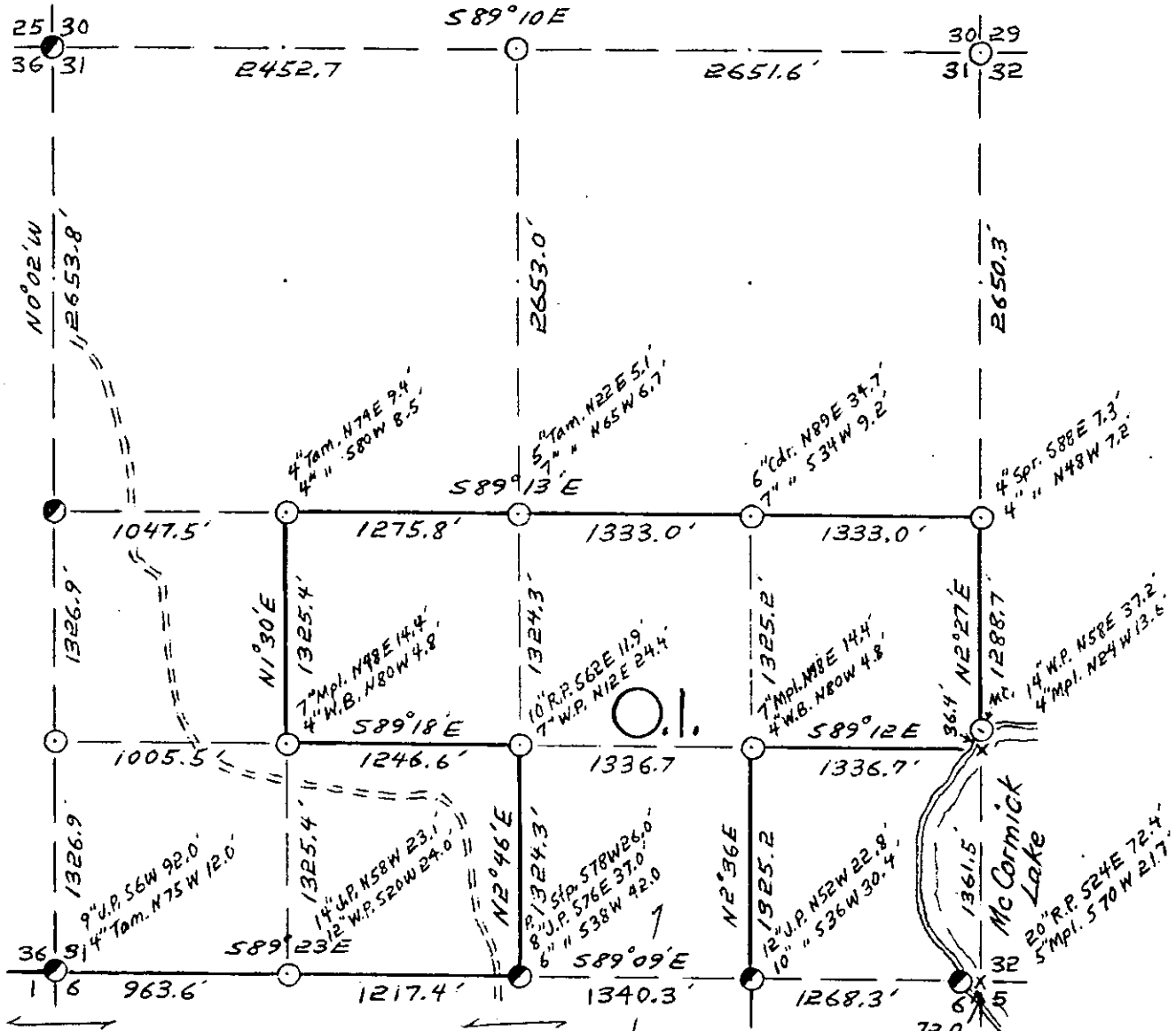
LOCAL CONTACTS \_\_\_\_\_

REMARKS \_\_\_\_\_

Prepared By W.H. Steith 3/11/87

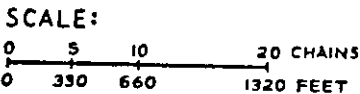
172

# SEC. 31, T.38 N., R. 6 E., ONEIDA COUNTY, WIS.



See O.I. & Nepco joint Surv. Map in "B" file folder if  
more Info. is needed.

COR. BT. CODE	
A	B
C	D
E	F
G	H
I	J
K	L
M	N
O	P
Q	R
S	T
U	V
W	X
Y	Z



**LEGEND: CORNERS & LINES**

- |                    |                    |
|--------------------|--------------------|
| ○ IRON PIPE OR CAP | — BLAZED - PAINTED |
| ⊗ CONCRETE         | — BLAZED           |
| ⊕ POST             | == APPR. PAINTED   |
| △ STAKE            | - - - RANDOM       |
| † SPIKE            | *** FENCE          |
| ● BY OTHERS        |                    |

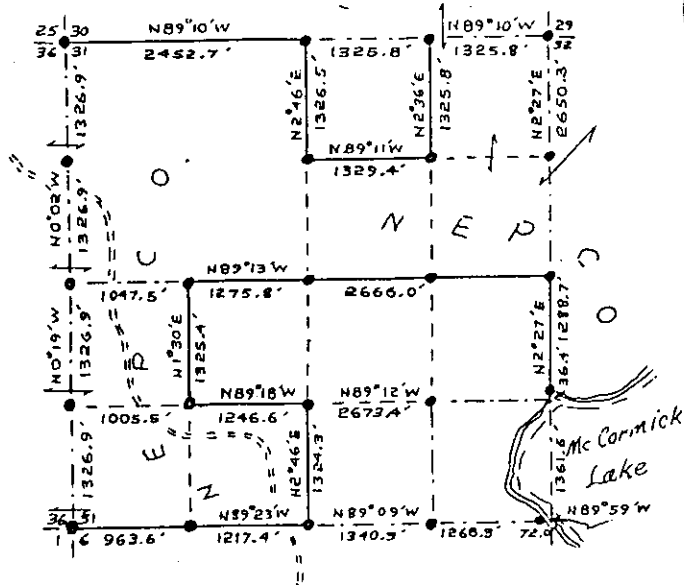
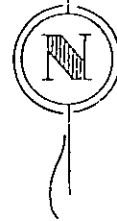
Surveyed - 1964

<b>OWENS-ILLINOIS</b>	
TOMAHAWK (I) WISCONSIN	
FOREST PRODUCTS DIVISION	
<i>Ownership Boundary Survey</i>	
DRAWN BY <i>W.H. Stuth</i>	
DATE <i>8/20/86</i>	

T. 38 N R. 6 E

Oneida County

SEC. 31



LEGEND

- Iron Pipe or Brass Cap
- ◇ Scribed Post
- ◇ Wood Stake
- ⊕ Hub
- x Location Tag
- Instrument lines run
- Instrument lines run - Painted-Blazed
- - - - - Pocket Compass lines run - Painted

Survey By NEPCO & O.I.  
Job Completed Feb 1964 Map By Wm. H. Smith

Prepared By W. H. Smith 2/15/89

B FILE

STATEMENT Transit & Chain Surv. using corners  
found & set as part of a larger survey

RECORDS EXAMINED \_\_\_\_\_ DWG. NO. \_\_\_\_\_

Org. Surv.  
County

LOCAL CONTACTS \_\_\_\_\_

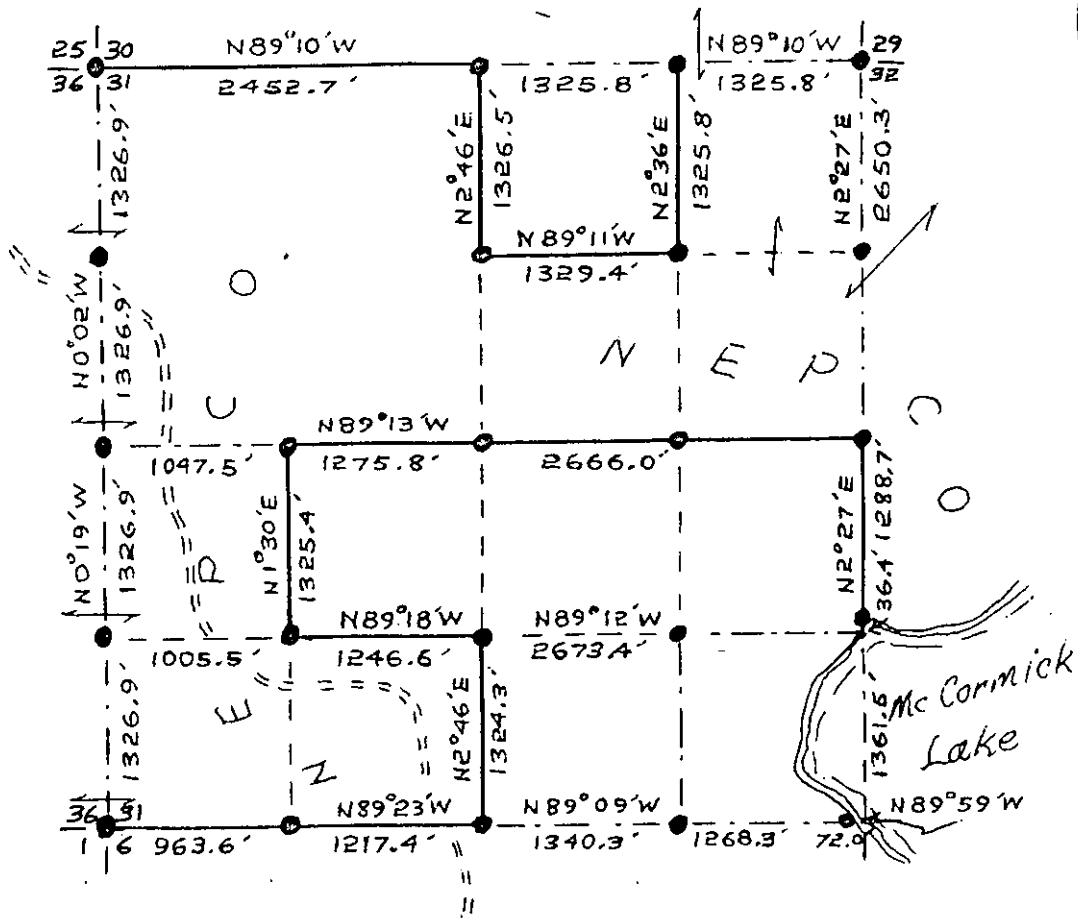

REMARKS \_\_\_\_\_

174

# T. 38 N R. 6 E

## Oneida County

### SEC. 31



### LEGEND

- Iron Pipe or Brass Cap
- ◆ Scribed Post
- ◇ Wood Stake
- ⊕ Hub
- x Location Tag

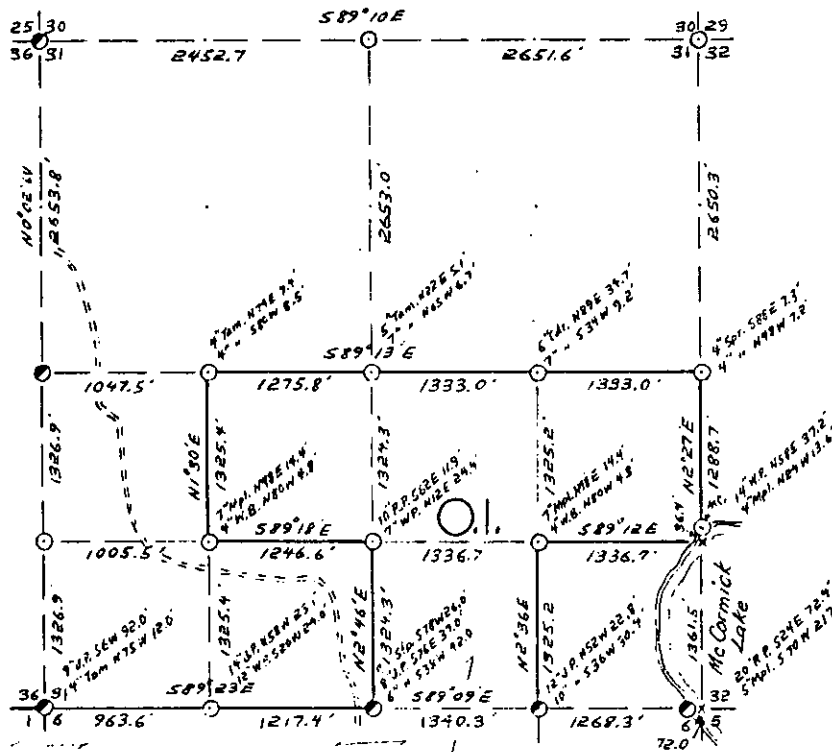
- Instrument lines run
- Instrument lines run - Painted-Blazed
- ==== Pocket Compass lines run - Painted

Survey By NEPCO & O.I.

Job Completed Feb 1964 Map By *Wm H. Smith*



SEC. 31, T. 38 N., R. 6 E.,  
ONEIDA COUNTY, WIS.



See O.I. & Nepco joint Surv. Map in "B" file folder if more info. is needed.

COR. BY CODE  
A-B-C-D-E  
F-G-H-I-J  
K-L-M-N-O  
P-Q-R-S-T  
U-V-W-X-Y

SCALE:  
0 5 10 20 CHAINS  
0 330 660 1320 FEET

LEGEND: CORNERS & LINES

○ IRON PIPE OR CAP  
● CONCRETE  
⊙ POST  
△ STAKE  
+ SPIKE  
○ BY OTHERS  
--- BLAZED-PAINTED  
--- BLAZED  
--- APPR.-PAINTED  
--- RANDOM  
--- FENCE

Surveyed - 1964

OWENS-ILLINOIS <small>TONAWANDA WISCONSIN</small> FOREST PRODUCTS DIVISION	
Ownership Boundary Survey	
DRAWN BY W.H. Stuth	
DATE 8/20/86	

B FILE

STATEMENT Transit & Chain Surv. using corners & evidence found

RECORDS EXAMINED \_\_\_\_\_ DWG. NO. \_\_\_\_\_

Org. Surv.  
County  
Northwoods Surveyors

LOCAL CONTACTS \_\_\_\_\_

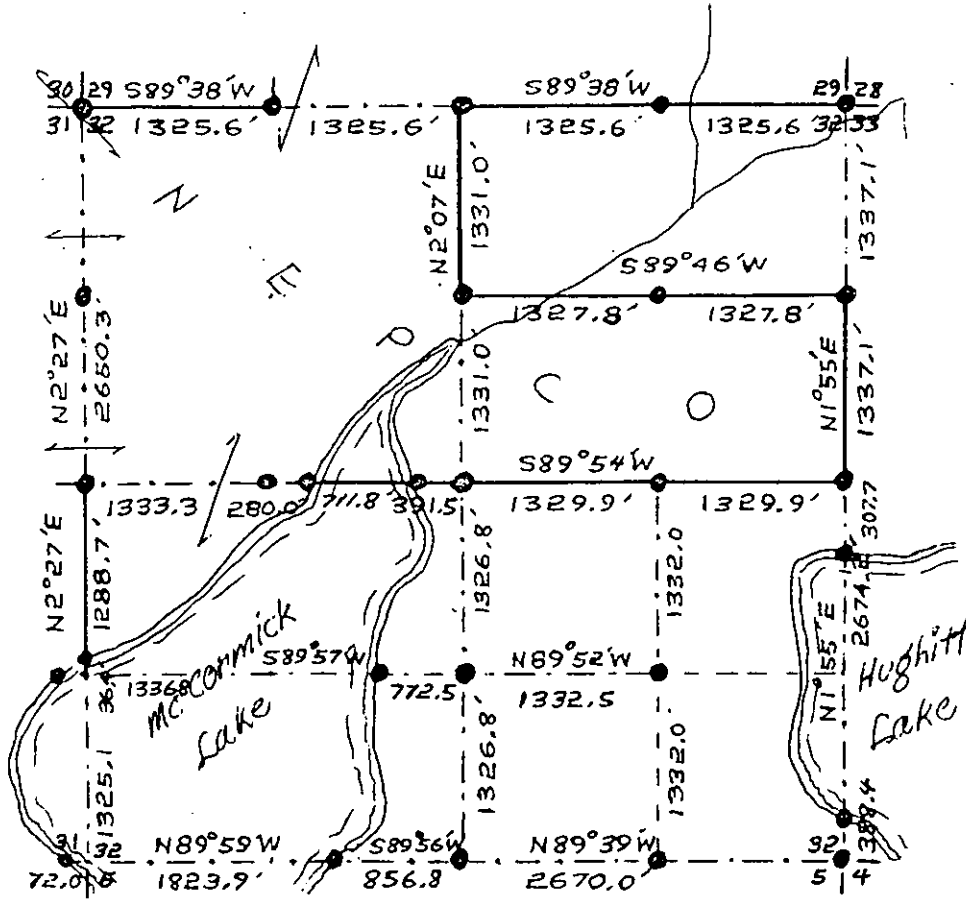
REMARKS \_\_\_\_\_

Prepared By W.H. Stuth 3/11/87

# T. 38 N R. 6 E

## Oneida County

### SEC. 32



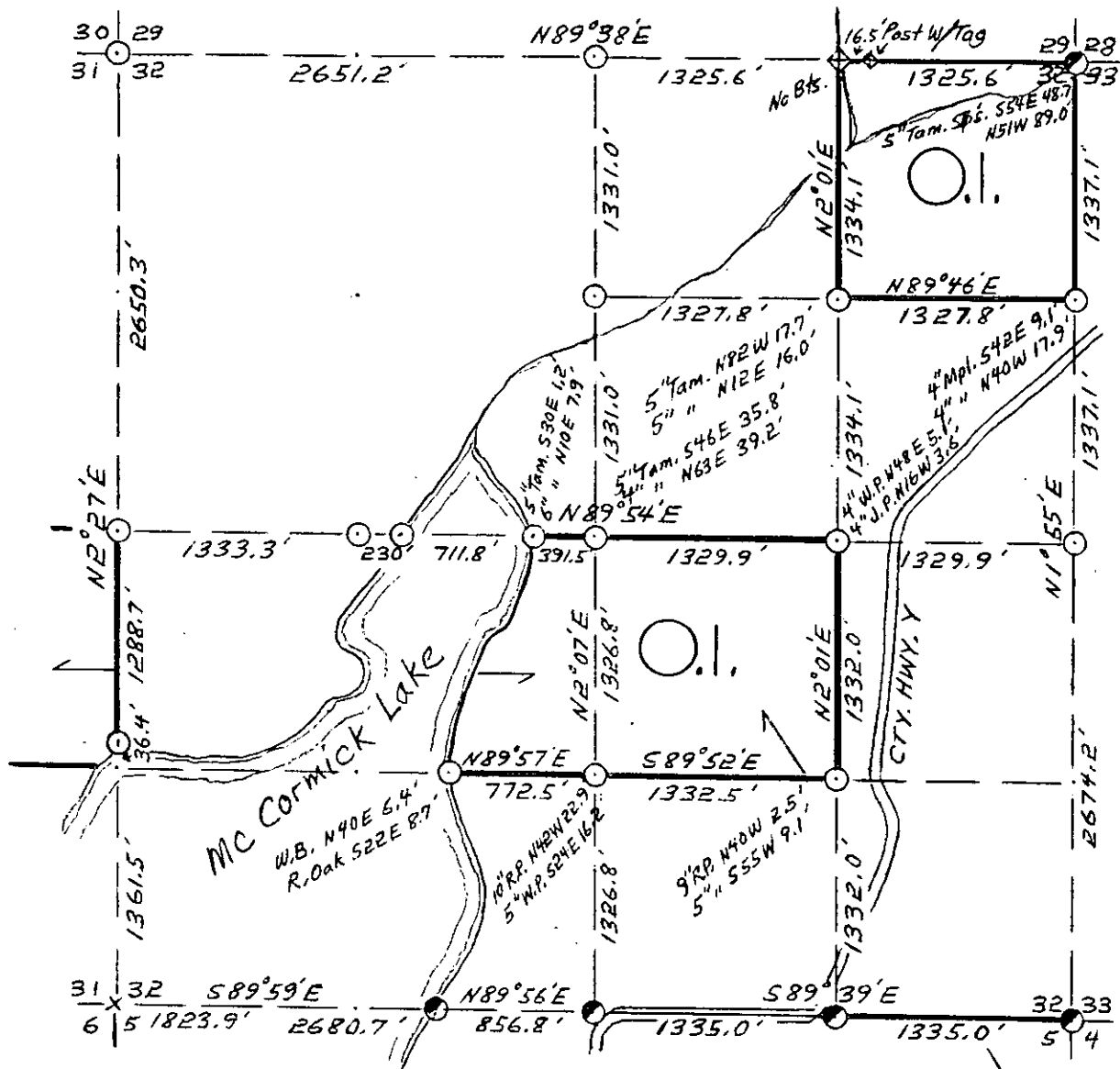
#### LEGEND

- Iron Pipe or Brass Cap
- ◆ Scribed Post
- ◇ Wood Stake
- ⊕ Hub
- x Location Tag

- Instrument lines run
- Instrument lines run - Painted-Blazed
- Pocket Compass lines run - Painted

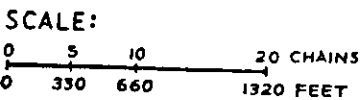
Survey By NEPCO & O.I.  
 Job Completed Feb 1964 Map By Wm H. Smith

# SEC. 32, T. 38 N., R. 6 E., ONEIDA COUNTY, WIS.



*See O.I. & Nepco joint Surv. Map in "B" file folder if  
more Info. is needed*

COR. BT. CODE  
A-B-C-D-E  
F-G-H-I-J  
K-L-M-N-O  
P-Q-R-S-T  
U-V-W-X-Y



**LEGEND: CORNERS & LINES**

- |                    |                    |
|--------------------|--------------------|
| ○ IRON PIPE OR CAP | — BLAZED - PAINTED |
| ⊗ CONCRETE         | — BLAZED           |
| ⊕ POST             | — APPR. - PAINTED  |
| △ STAKE            | --- RANDOM         |
| + SPIKE            | *** FENCE          |
| ● BY OTHERS        |                    |

*Surveyed - 1964*

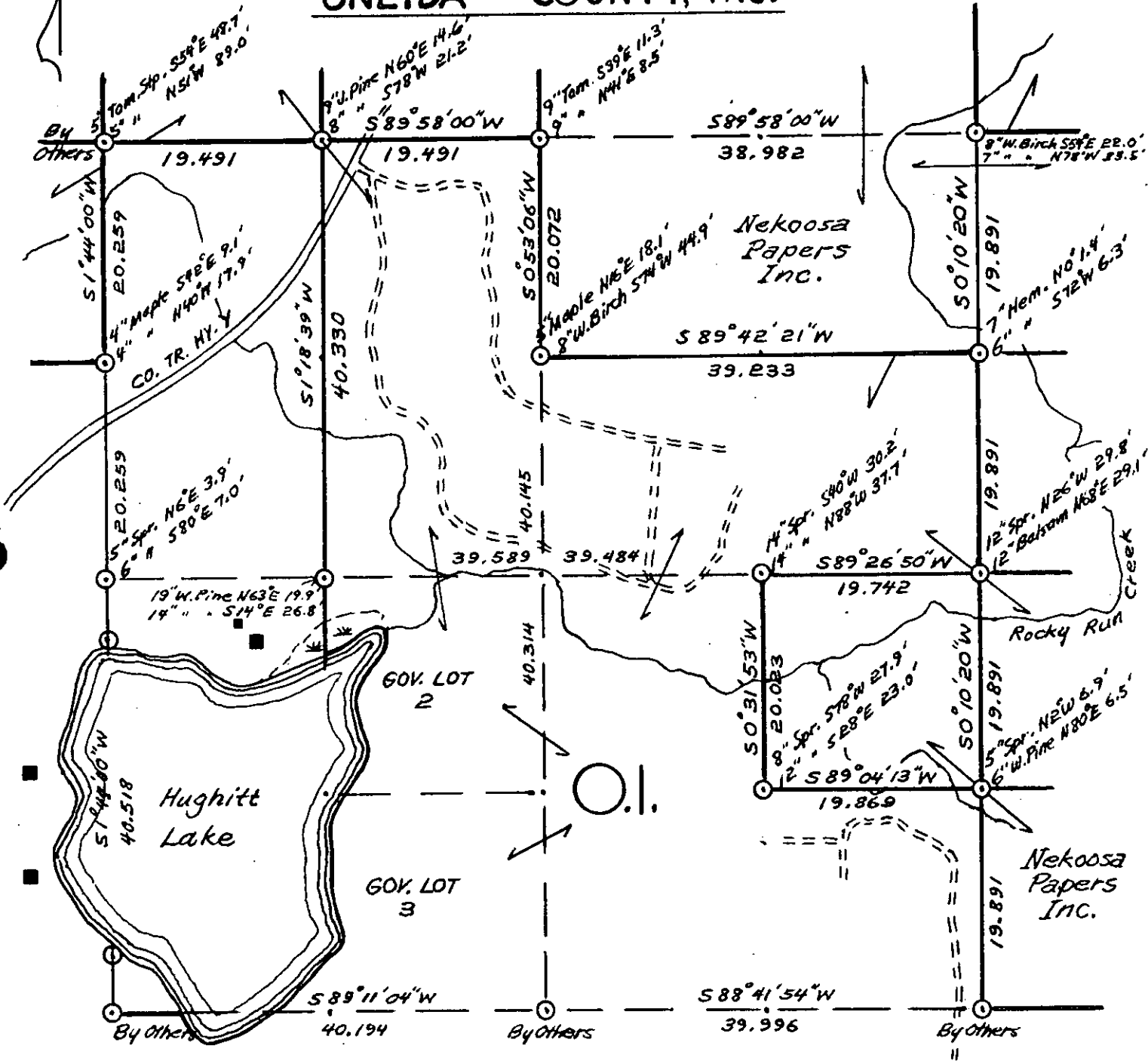
<b>OWENS-ILLINOIS</b> TOMAHAWK (I) WISCONSIN FOREST PRODUCTS DIVISION	
<i>Ownership Boundary Survey</i>	
DRAWN BY <i>W.H. Stuth</i>	
DATE <i>8/20/86</i>	





# T.38 N R. 6 E SEC. 33

## ONEIDA COUNTY, WIS.



### LEGEND CORNERS & LINES

- ⊙ Iron Pipe or Cap
- ⊕ Concrete
- ⬠ Wood Post
- △ Stake
- X Hub
- + Spike

- ==== True - Blazed - Painted
- True Cut - Blazed
- ==== Approximate - Painted
- Random
- xxxxx Fence
- - - - R. O. W.

### MAP BY

W. H. Stuth  
Survey By O.I. &  
Nekoosa Papers Inc.

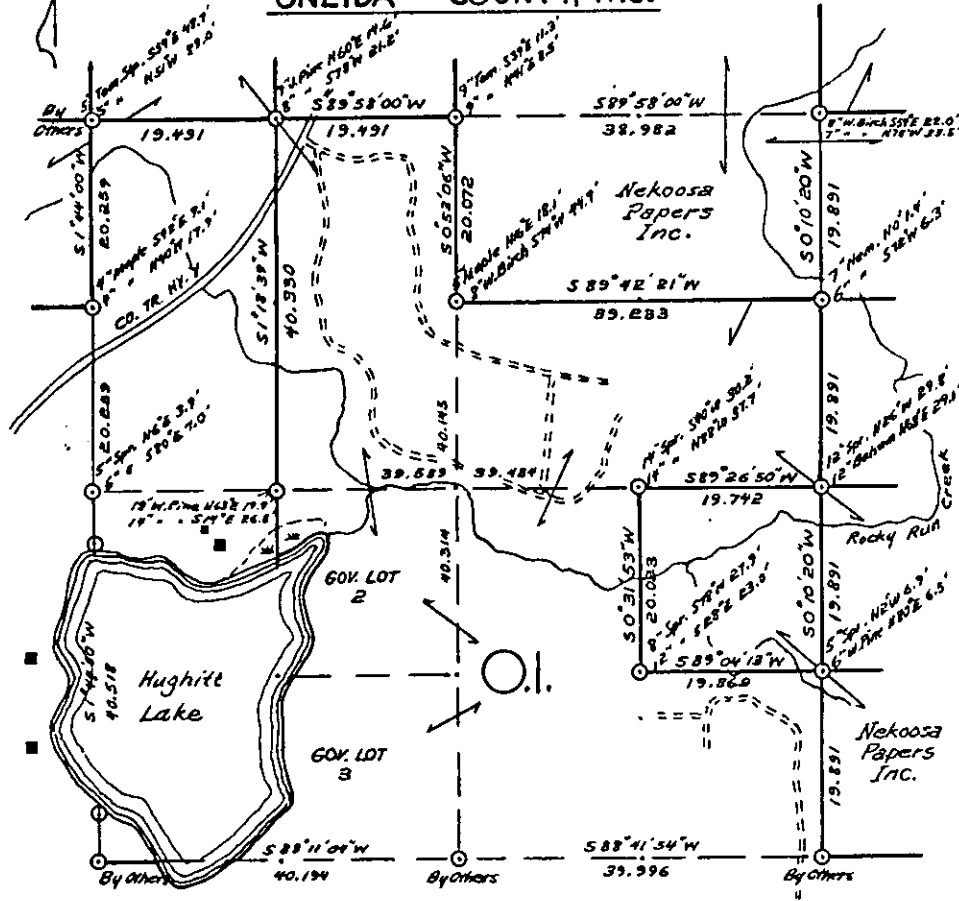
Scale 1 1/2" = 1320.0'

OWENS-ILLINOIS

DATE 7/8/77

# T.38 N R. 6 E SEC. 33

## ONEIDA COUNTY, WIS.



### LEGEND CORNERS & LINES

- ⊙ Iron Pipe or Cap
- ⊗ Concrete
- ⊠ Wood Post
- △ Stake
- X Hub
- + Spike

- True Blazed Painted
- True Cut Blazed
- Approximate Painted
- ..... Random
- xxxxx Fence
- - - R.O.W.

### MAP BY

W.H. Stuth  
Survey By O.I. &  
Nekoosa Papers Inc.

Scale 1 1/2" = 1320.0'

**B FILE**

STATEMENT Transit & Chain Surv. using corners & evidence found.

---

---

---

---

---

---

---

---

---

---

RECORDS EXAMINED \_\_\_\_\_ DWG. NO. \_\_\_\_\_

Org. Surv.  
County

---

---

---

---

---

---

---

---

---

---

LOCAL CONTACTS \_\_\_\_\_

---

---

---

---

---

---

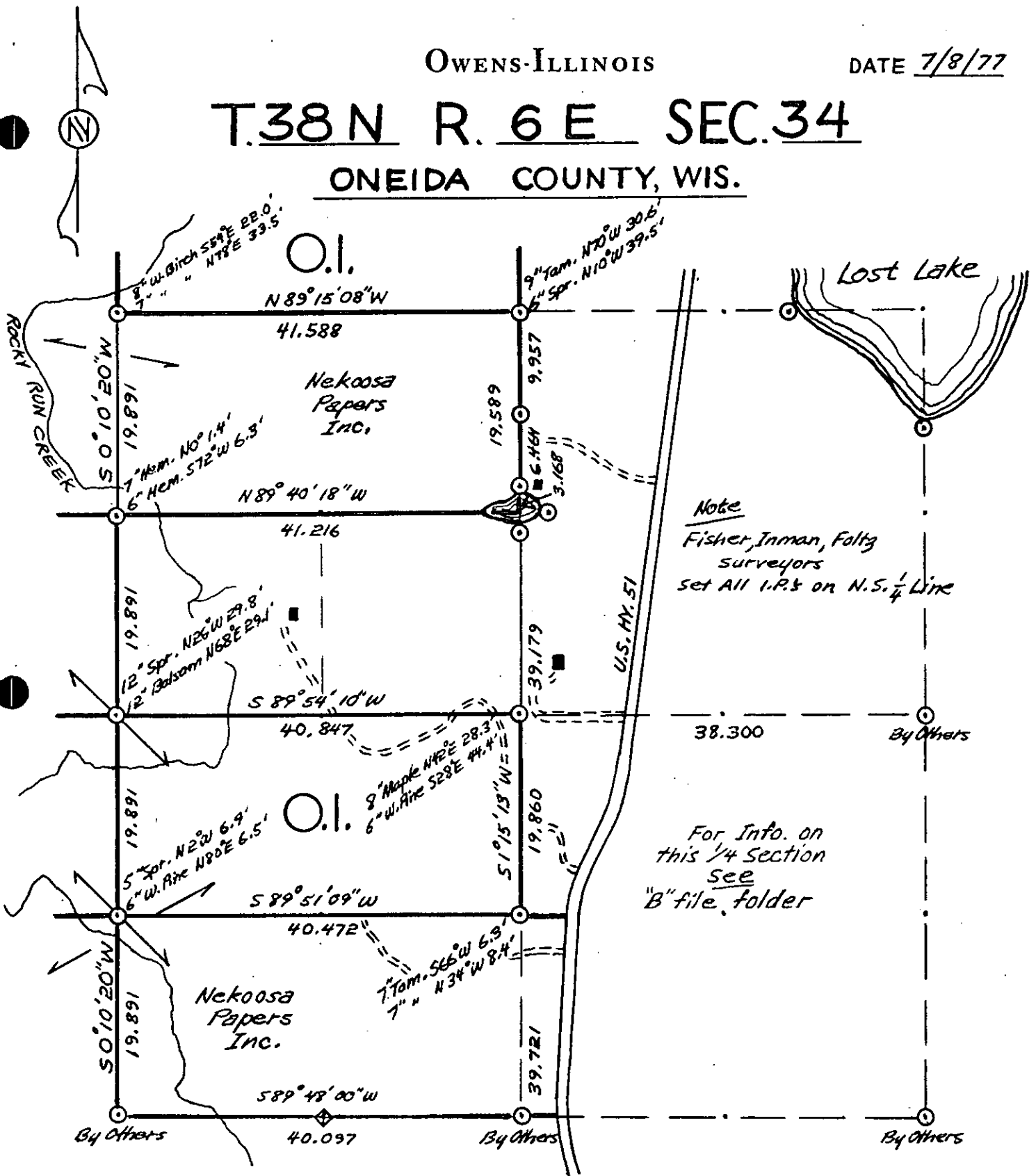
---

---

Prepared By W.H. Stuth 3/11/87

# T.38 N R. 6 E SEC. 34

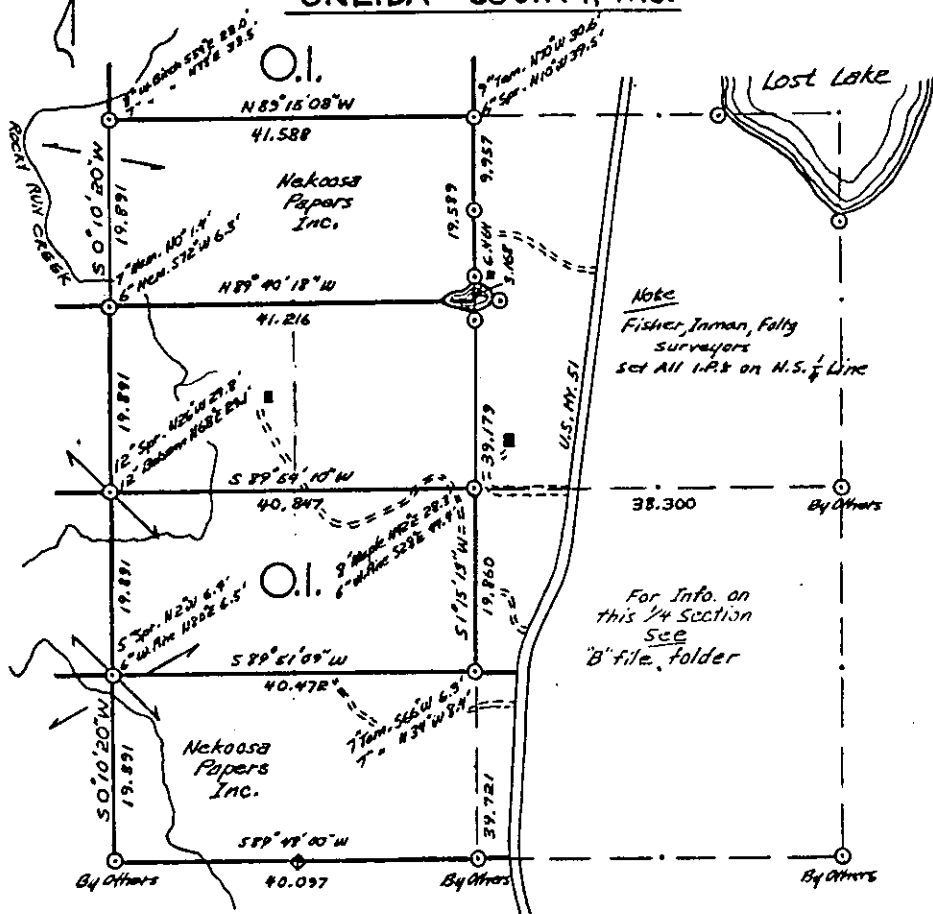
## ONEIDA COUNTY, WIS.





T.38 N R. 6 E SEC.34

ONEIDA COUNTY, WIS.



LEGEND CORNERS & LINES

- Iron Pipe or Cap
- ⊙ Concrete
- ⊕ Wood Post
- △ Stake
- X Hub
- + Spike
- ==== True-Blazed-Pointed
- True Cut-Blazed
- - - - - Approximate-Pointed
- ..... Random
- xxxxx Fence
- - - - - R. O. W.

MAP BY

W.H. STUTZ  
Survey 134 O.I. &  
Nekoosa Papers Inc.

Scale 1 1/2" = 1320.0'

B FILE

STATEMENT Transit & Chain Surv, using corners  
& evidence found.

RECORDS EXAMINED \_\_\_\_\_ DWG. NO. \_\_\_\_\_

Org. Surv.  
County  
Northwoods Surveyors  
Fisher-Inman-Foltz Survs.  
Kowalke

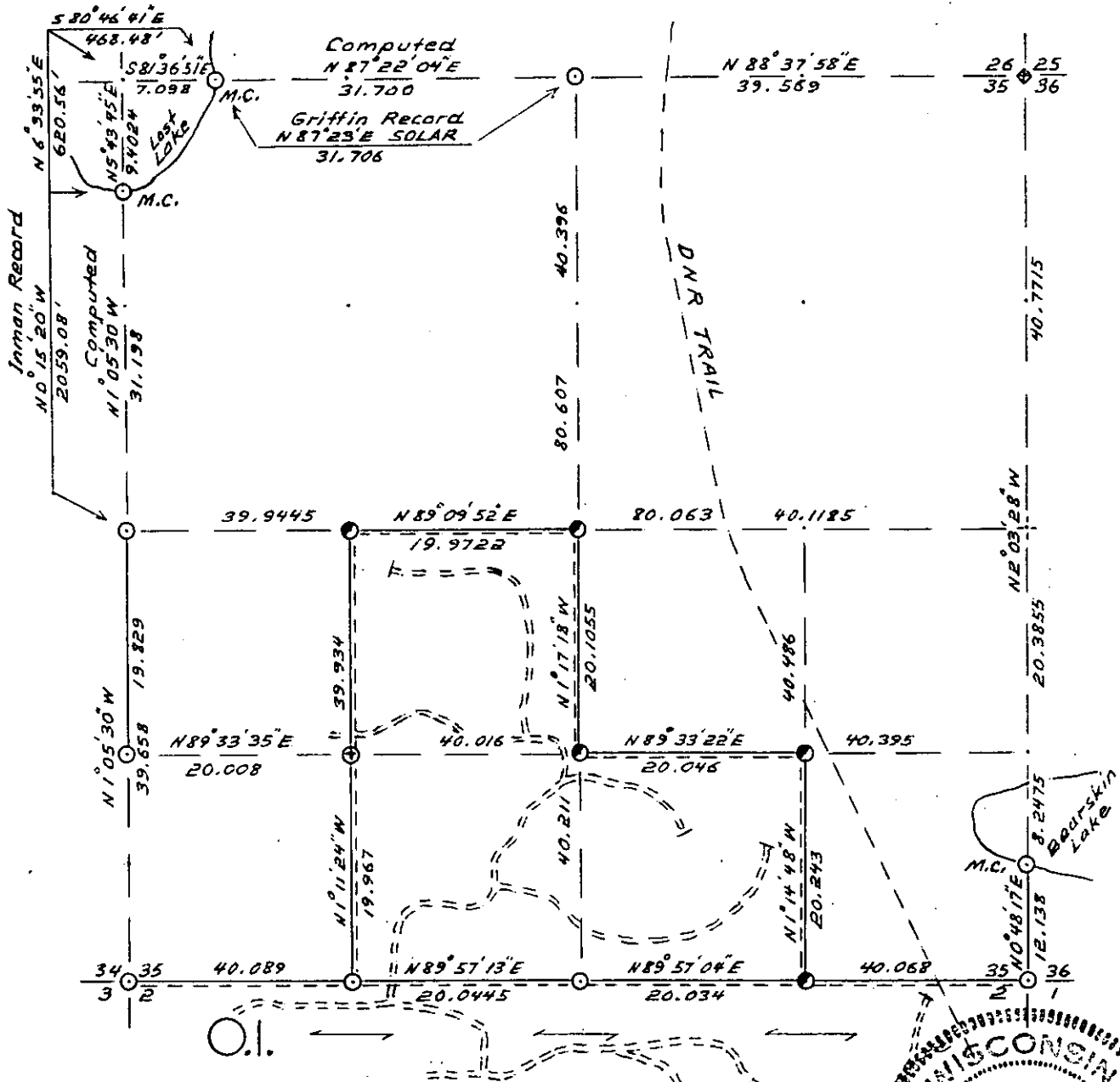
LOCAL CONTACTS \_\_\_\_\_

REMARKS \_\_\_\_\_

Prepared By W.H. Stutz 3/11/87

# SEC. 35 T. 38 N., R. 6 E.,

ONEIDA COUNTY, WIS.



COR. BT. CODE

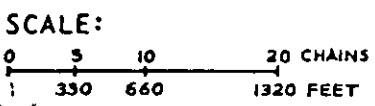
A	B	C	D	E
F	G	H	I	J
K	L	M	N	O
P	Q	R	S	T
U	V	W	X	Y

- M - 5" Maple N19E 15.7'
- 8" " N82W 6.0'
- L - 6" W.P. N20E 18.6'
- 6" " S69E 8.2'
- R - 6" W.P. S50E 39.0'
- 9" " S38W 26.5'
- S - 9" Oak S42W 30.9'
- 10" " N82W 35.8'
- X - 6" Tam, S85E 25.6'
- 7" " S22E 49.1'

Q - Nail only - Temp. Bt.  
Tree S45W 10.0'



*William H. Stuth*  
Land Surveyor



- LEGEND: CORNERS & LINES
- IRON PIPE OR CAP
  - ⊗ CONCRETE
  - ⬢ POST
  - △ STAKE
  - † SPIKE
  - ⊙ Cor's. Set this Survey
  - BLAZED - PAINTED
  - BLAZED
  - == APPR. - PAINTED
  - RANDOM
  - xxx FENCE

**OWENS-ILLINOIS**  
TOMAHAWK WISCONSIN  
FOREST PRODUCTS DIVISION

Survey for Logging Boundaries

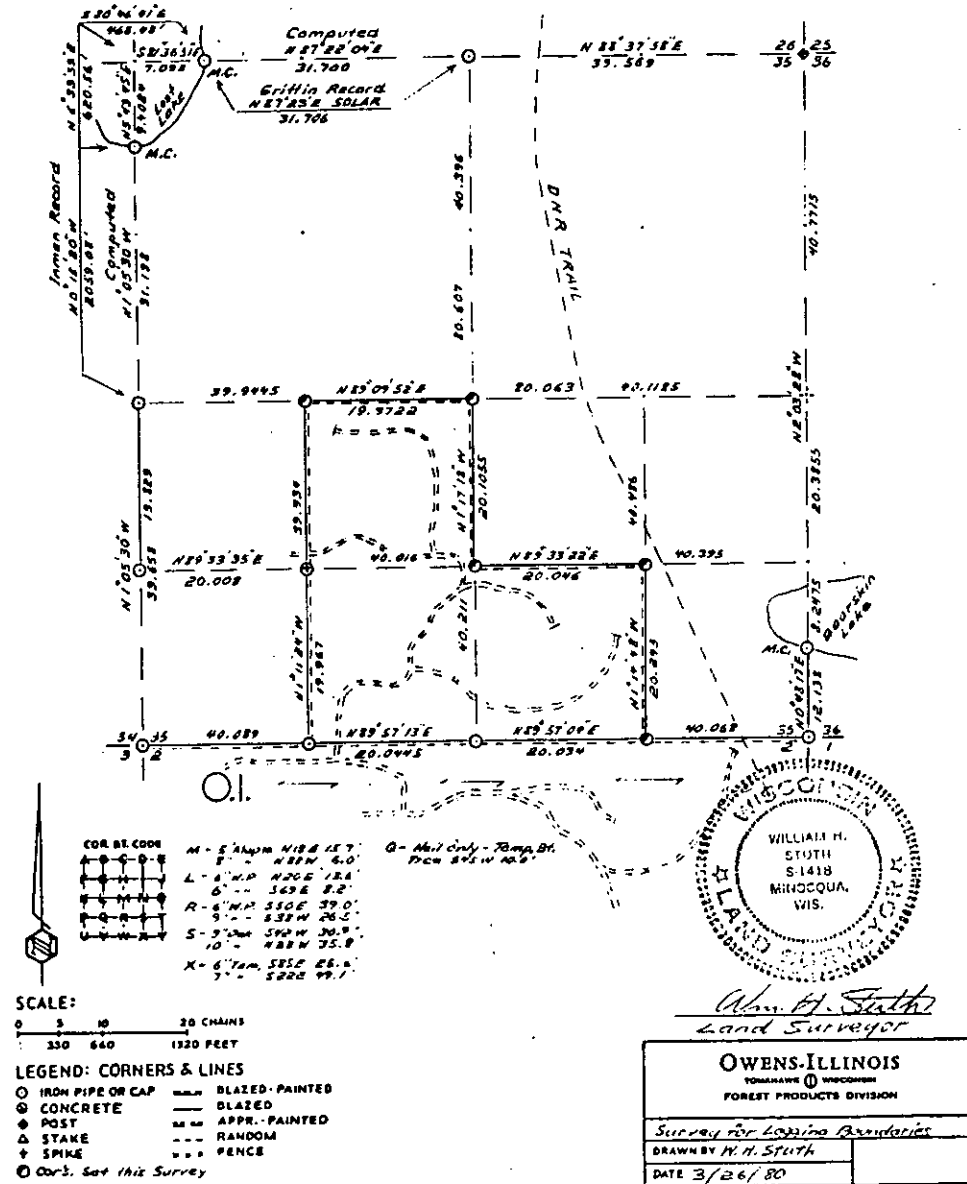
DRAWN BY W. H. Stuth

DATE 3/26/80

SEC. 35 T. 38 N., R. 6 E.,  
ONEIDA COUNTY, WIS.

B FILE

STATEMENT Transit & Chain Surv. using corners  
& evidence found



RECORDS EXAMINED \_\_\_\_\_ DWG. NO. \_\_\_\_\_

Org. Surv.

County

Northwoods Surveyors

Inman-Poltz Surv's.

Ivan Branham

LOCAL CONTACTS \_\_\_\_\_

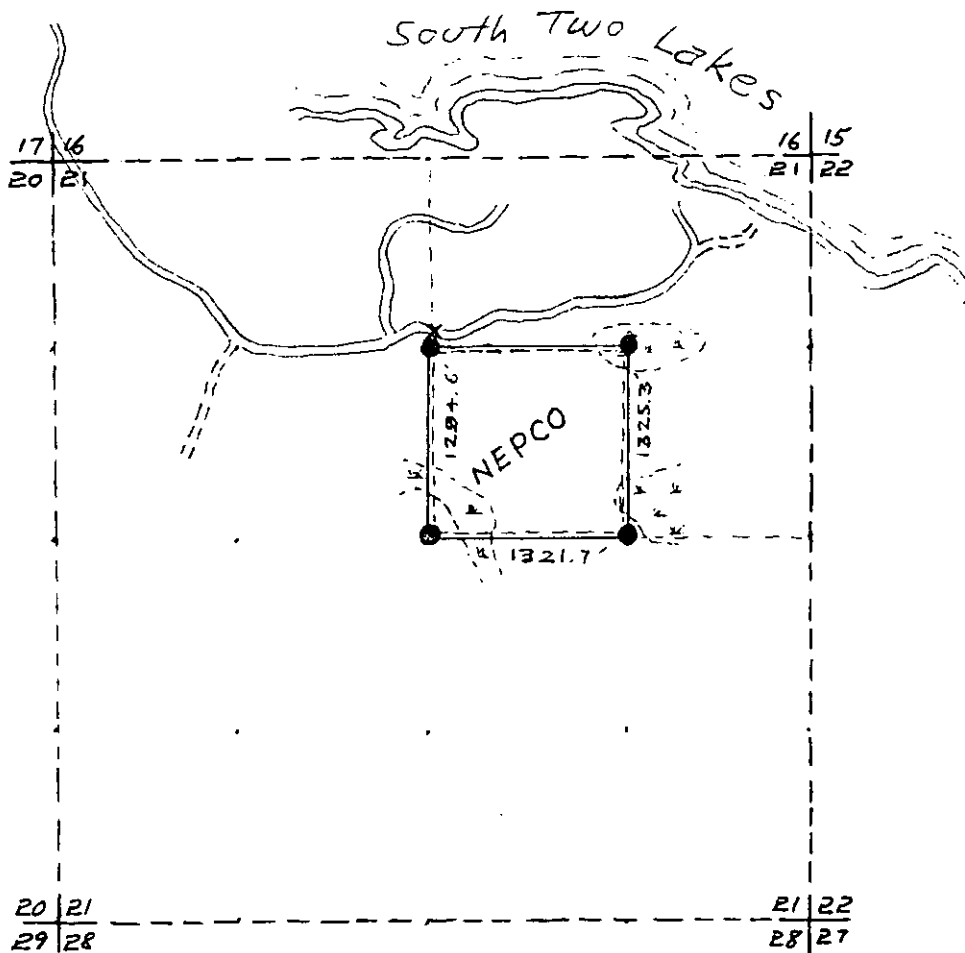
REMARKS SEC. 35 Private Logging Survey

Prepared By W.H. Stuth 3/11/87

# T.38 N R.7 E

Oneida County

## SEC. 21



### LEGEND

- Iron Pipe ~~and~~ ~~Survey~~ ~~Cap~~
- ◇ Scribed Post
- ◇ Wood Stake
- ⊕ Hub
- x Location Tag

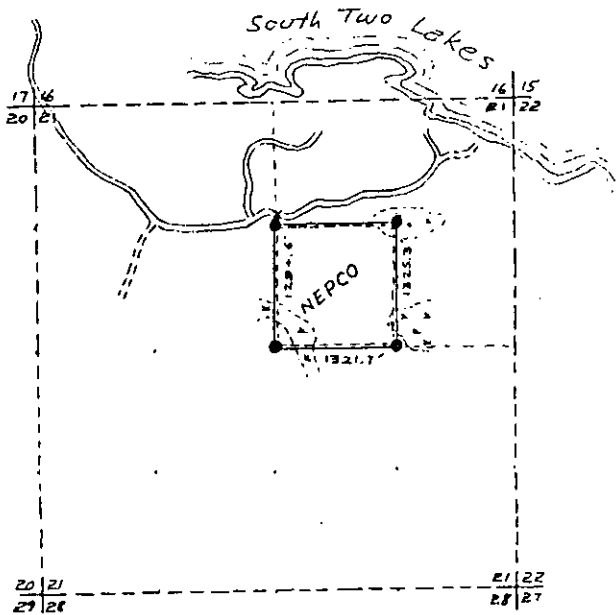

- Instrument lines run
- Instrument lines run - Painted-Blazed
- - - - - Pocket Compass lines run - Painted

100.0' ~~200.0'~~ ~~400.0'~~ ~~600.0'~~ ~~800.0'~~ ~~1000.0'~~ ~~1200.0'~~ ~~1400.0'~~ ~~1600.0'~~ ~~1800.0'~~ ~~2000.0'~~

Survey By NEPCO

Job Completed March 1963 Map By Wm A. Smith

**T.38 N R.7 E**  
**Oneida County**  
**SEC. 21**



**LEGEND**

- Iron Pipe ~~Cap~~
- ◇ Scribed Post
- ◇ Wood Stake
- ⊕ Hub
- x Location Tag
- Instrument lines run
- Instrument lines run - Painted - Blazed
- Pocket Compass lines run - Painted

100.0' NEPCO  
 Survey By NEPCO  
 Job Completed March 1953 Map By Wm H. Smith

**B FILE**

STATEMENT Compass & Chain Surv. using corners  
found

\_\_\_\_\_  
 \_\_\_\_\_  
 \_\_\_\_\_  
 \_\_\_\_\_  
 \_\_\_\_\_  
 \_\_\_\_\_  
 \_\_\_\_\_  
 \_\_\_\_\_

RECORDS EXAMINED \_\_\_\_\_ DWG. NO. \_\_\_\_\_  
County

\_\_\_\_\_  
 \_\_\_\_\_  
 \_\_\_\_\_  
 \_\_\_\_\_  
 \_\_\_\_\_  
 \_\_\_\_\_  
 \_\_\_\_\_  
 \_\_\_\_\_

LOCAL CONTACTS \_\_\_\_\_  
 \_\_\_\_\_  
 \_\_\_\_\_  
 \_\_\_\_\_

REMARKS \_\_\_\_\_  
 \_\_\_\_\_  
 \_\_\_\_\_

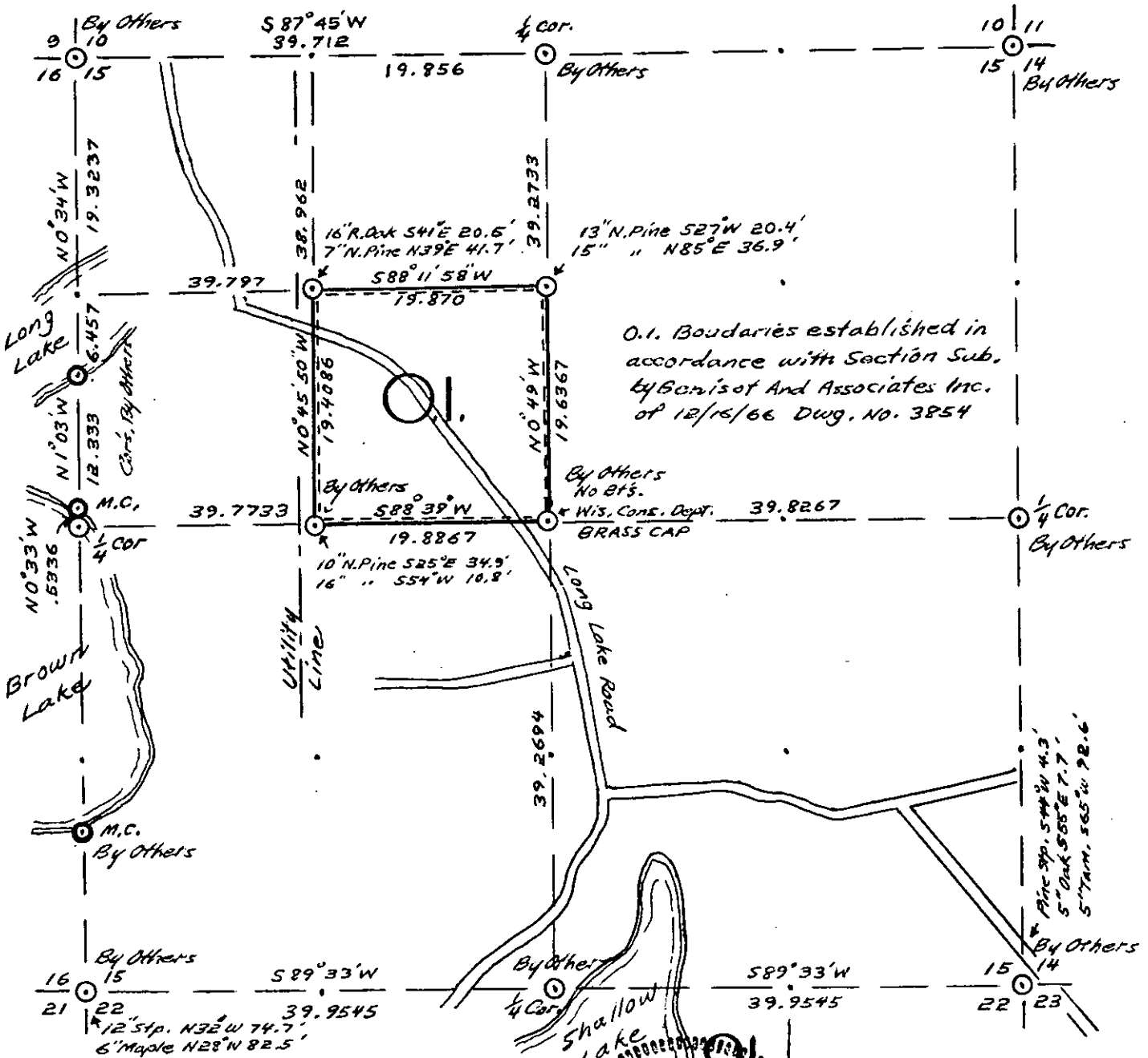
Prepared By W.H. Smith 2/15/89

OWENS-ILLINOIS

DATE 4/10/79

T.38 N R. 8 E SEC. 15

ONEIDA COUNTY, WIS.




O.I. Boundaries established in accordance with Section Sub. by Bonisof And Associates Inc. of 12/15/66 Dwg. No. 3854

LEGEND CORNERS & LINES

- ⊙ Iron Pipe or Cap
- ⊗ Concrete
- ⊕ Wood Post
- △ Stake
- X Hub
- + Spike

- True - Blazed - Painted
- True - Blazed
- Approximate - Painted
- Fandom
- xxxxx
- 



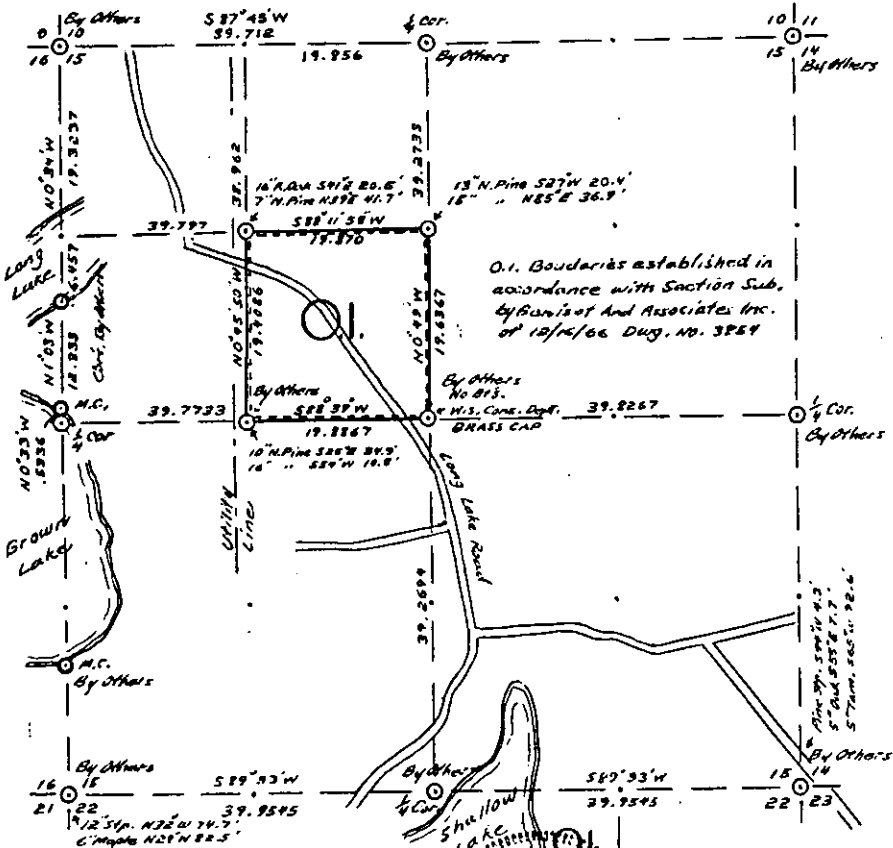
MAP BY  
 W.H. Stultz  
 Survey By  
 Owens-Illinois  
 Company Surveyor  
 William H. Stultz  
 5-1418  
 Scale 1/2" = 1320.0'

OWENS-ILLINOIS

DATE 4/10/79

T.38 N R. 8 E SEC. 15

ONEIDA COUNTY, WIS.



O.I. Boundaries established in accordance with Section Sub. by Barrist and Associates, Inc. of 10/4/66 Dug. No. 3854

LEGEND CORNERS & LINES

- Iron Pipe or Cap
- Concrete
- ⊕ Hood Post
- △ Stake
- X Hub
- + Spike

- True Blazed, Painted
- True Cut & Blazed
- - - - - Approximate - Painted
- Random Vis.
- Fence
- - - - - R.O.W.

MAP BY  
 W.H. Stutts  
 Survey By  
 Owens-Illinois  
 Company Surveyors  
 William H. Stutts  
 5-1418  
 Scale 1/2" = 1320.0'

B FILE

STATEMENT Transit & Chain Surv. using corners found

RECORDS EXAMINED \_\_\_\_\_ DWG. NO. \_\_\_\_\_

Genisot Eng. (Sec Sub.)

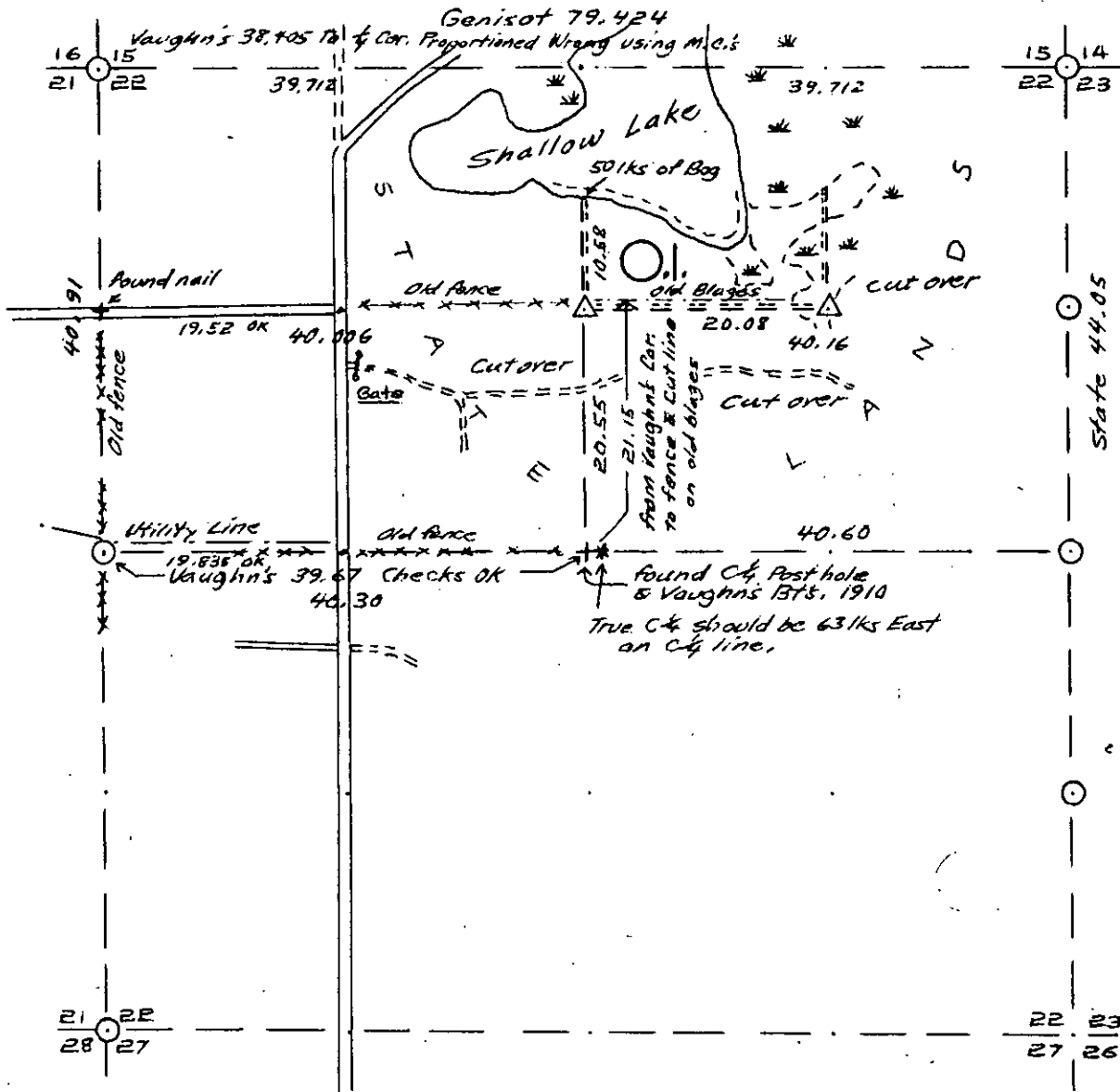
LOCAL CONTACTS \_\_\_\_\_

REMARKS \_\_\_\_\_

Prepared By W.H. Stutts 3/11/87

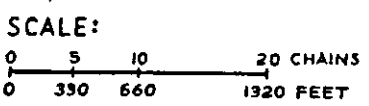
190

# SEC. 22, T. 38 N., R. 8 E., ONEIDA COUNTY, WIS.



COR. BT. CODE

A	B	C	D	E
F	G	H	I	J
K	L	M	N	O
P	Q	R	S	T
U	V	W	X	Y



- LEGEND: CORNERS & LINES
- IRON PIPE OR CAP
  - ⊗ CONCRETE
  - ⊕ POST
  - △ STAKE
  - + SPIKE
  - BLAZED - PAINTED
  - BLAZED
  - == APPR. PAINTED
  - RANDOM
  - xxx FENCE

**OWENS-ILLINOIS**  
TOMAHAWK WISCONSIN  
FOREST PRODUCTS DIVISION

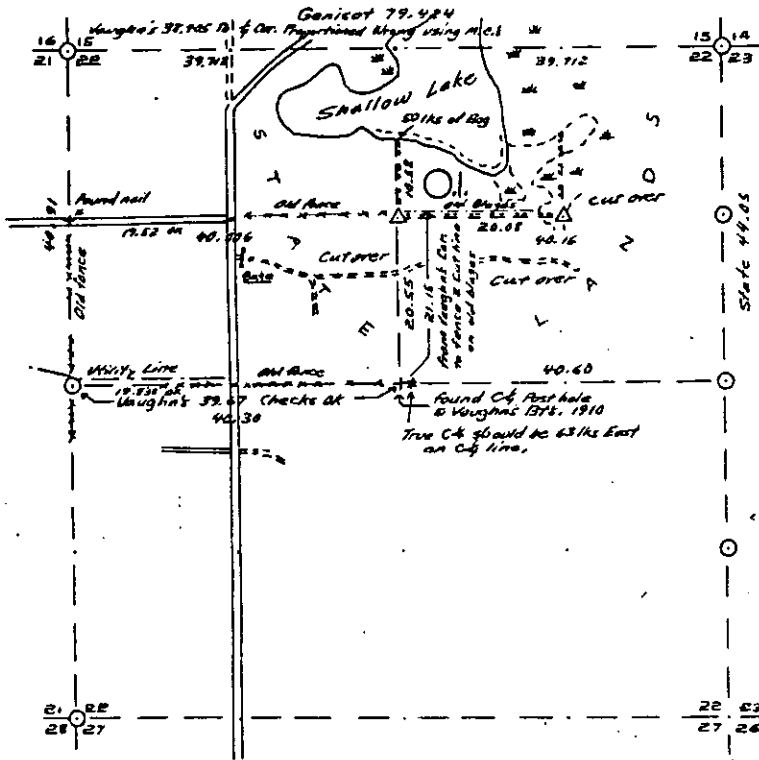
*Approximate Survey for logging*

DRAWN BY *W. H. Stuth*

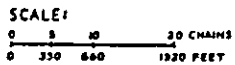
DATE *Nov. 1982*



SEC. 22, T. 38 N., R. 8 E.,  
ONEIDA COUNTY, WIS.



- COR. ST. CODE  
 A-B-C-D-E  
 F-G-H-I-J  
 K-L-M-N-O  
 P-Q-R-S-T  
 U-V-W-X-Y



- LEGEND: CORNERS & LINES  
 ○ IRON PIPE OR CAP      — BLAZED - PAINTED  
 ⊙ CONCRETE              — BLAZED  
 ⊕ POST                    — APPR. PAINTED  
 △ STAKE                 --- RANDOM  
 † SPIKE                  ···· FENCE

**OWENS-ILLINOIS**  
 TOMAHAWK WISCONSIN  
 FOREST PRODUCTS DIVISION

*Approximate Survey for Logging*  
 DRAWN BY W.H. Stuth  
 DATE Nov. 1982

B FILE

STATEMENT Compass & Chain Survi using corners  
& evidence found

---

---

---

---

---

---

---

---

---

---

RECORDS EXAMINED \_\_\_\_\_ DWG. NO. \_\_\_\_\_  
Org. Surv.  
County

---

---

---

---

---

---

---

---

---

---

LOCAL CONTACTS \_\_\_\_\_

---

---

---

---

---

---

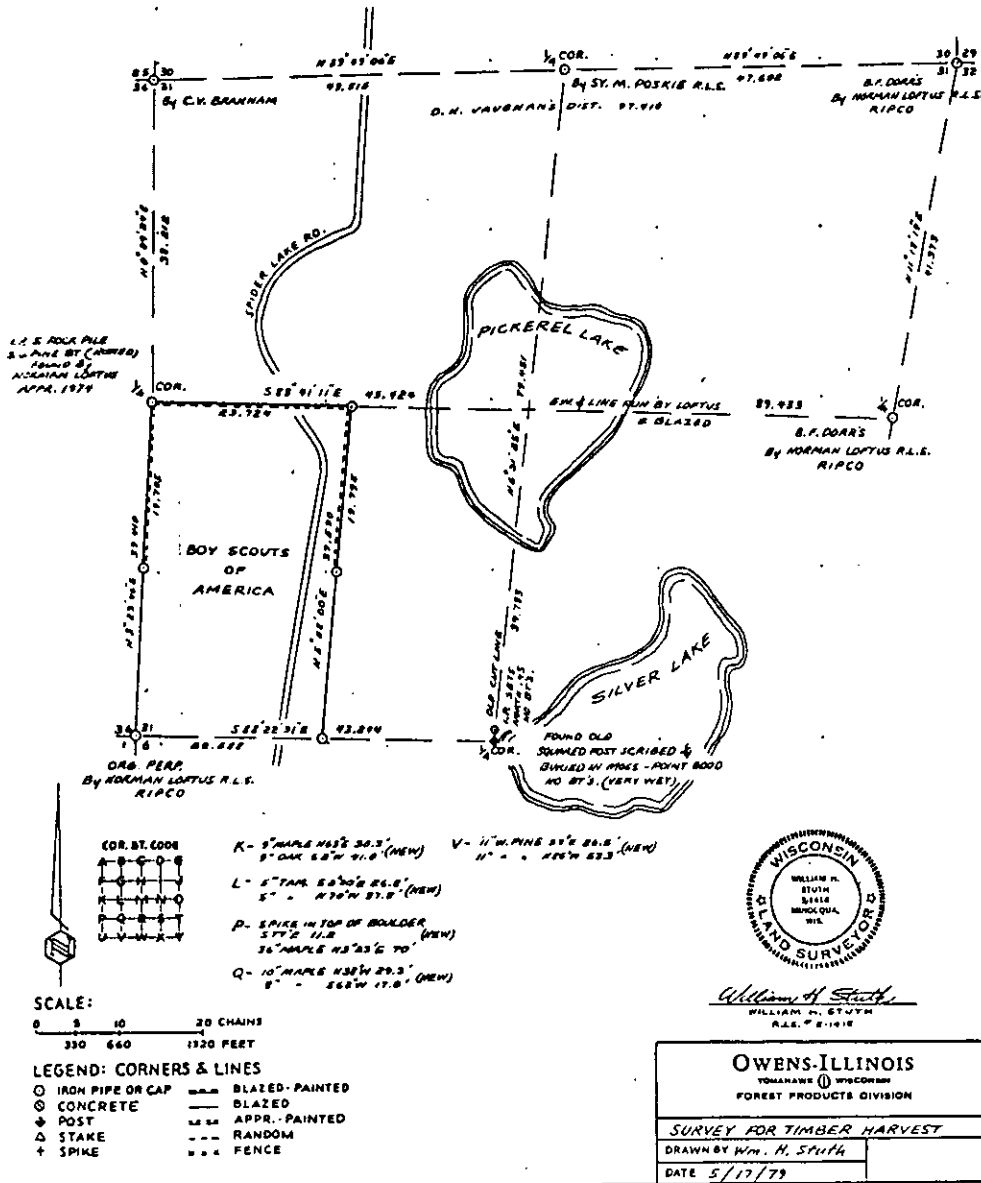
REMARKS \_\_\_\_\_

192

*Prepared By W.H. Stuth 3/11/87*

SEC. 31, T. 38 N., R. 9 E.

ONEIDA COUNTY, WIS.



B FILE

STATEMENT Transit & Chain Surv. using corners & evidence found

\_\_\_\_\_  
\_\_\_\_\_  
\_\_\_\_\_  
\_\_\_\_\_  
\_\_\_\_\_  
\_\_\_\_\_  
\_\_\_\_\_  
\_\_\_\_\_  
\_\_\_\_\_  
\_\_\_\_\_

RECORDS EXAMINED \_\_\_\_\_ DNG. NO. \_\_\_\_\_

Org. Surv.  
County  
Norman Loftus Surv.

\_\_\_\_\_  
\_\_\_\_\_  
\_\_\_\_\_  
\_\_\_\_\_  
\_\_\_\_\_  
\_\_\_\_\_  
\_\_\_\_\_  
\_\_\_\_\_  
\_\_\_\_\_  
\_\_\_\_\_

LOCAL CONTACTS \_\_\_\_\_

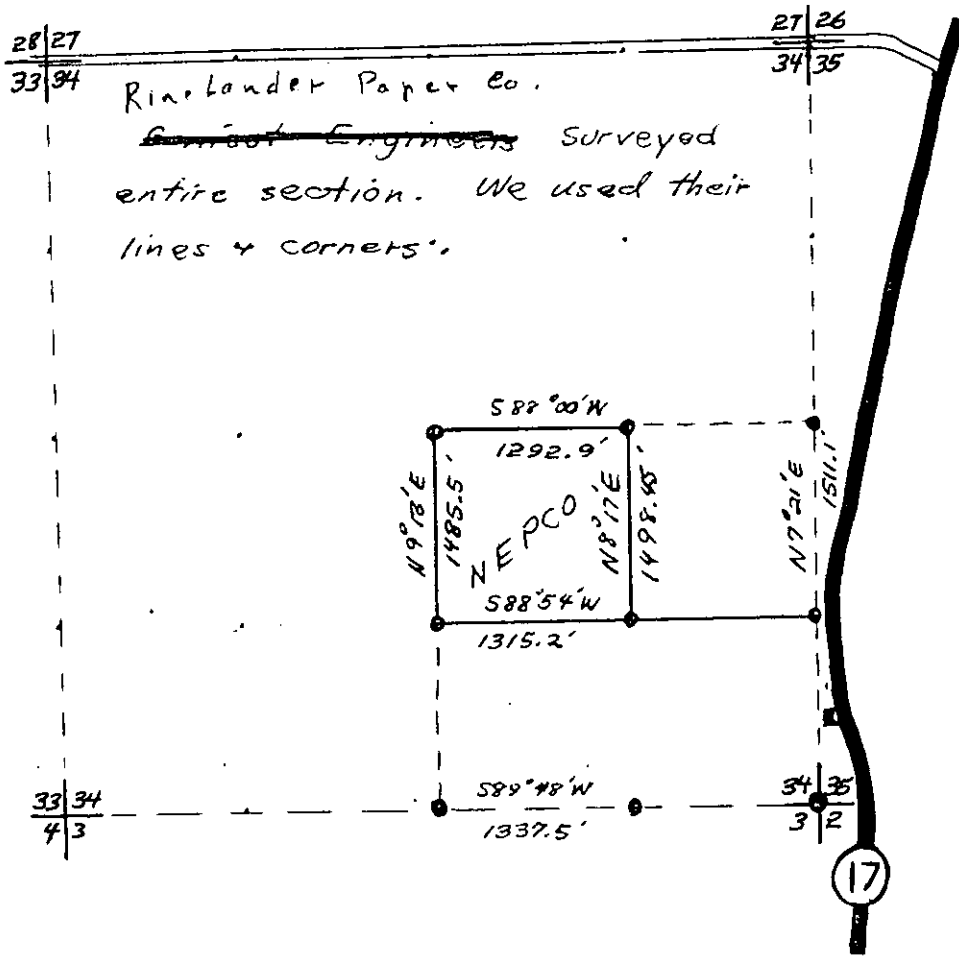

\_\_\_\_\_  
\_\_\_\_\_  
\_\_\_\_\_  
\_\_\_\_\_  
\_\_\_\_\_  
\_\_\_\_\_  
\_\_\_\_\_  
\_\_\_\_\_  
\_\_\_\_\_  
\_\_\_\_\_

REMARKS \_\_\_\_\_

Prepared By W.H. Stuth 3/11/87

193

T. 38 N R. 9 E  
 Oneida County  
 SEC. 34

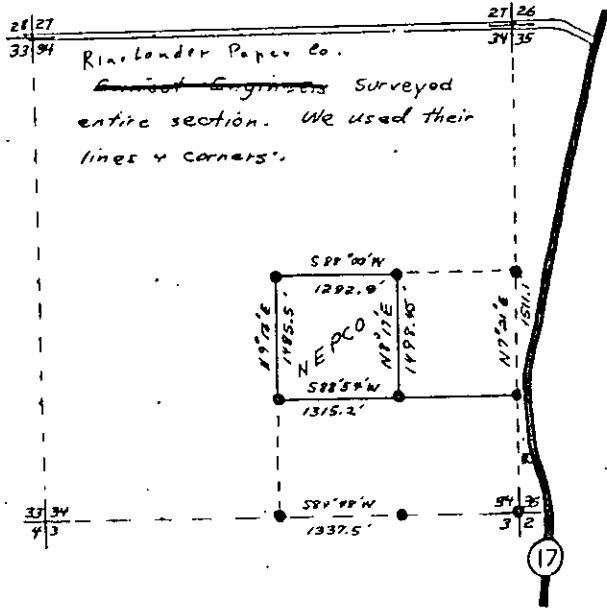


LEGEND

- Iron Pipe or Brass Cap
- ◆ Scribed Post
- ◇ Wood Stake
- ⊕ Hub
- x Location Tag
- Instrument lines run
- ===== Instrument lines run - Painted-Blazed
- Pocket Compass lines run - Painted

Survey By NEPCO W.E. + W.A.  
 Job Completed March 1967 Map By Wm. H. Smith

T. 38 N R. 9 E  
 Oneida County  
 SEC. 34



LEGEND

- Iron Pipe or Brass Cap
- ◆ Scribed Post
- ◇ Wood Stake
- ⊕ Hub
- x Location Tag
- Instrument lines run
- Instrument lines run - Painted-Blazed
- - - - - Pocket Compass lines run - Painted

Survey By NEPCO W.E. + W.A.  
 Job Completed March 1967 Map By W.H. Stuth

1333F

B FILE

STATEMENT Used existing corners & lines

RECORDS EXAMINED \_\_\_\_\_ DWG. NO. \_\_\_\_\_

Rhineland Paper Co.?

LOCAL CONTACTS \_\_\_\_\_

REMARKS \_\_\_\_\_

Prepared By W.H. Stuth, 2/16/89

195

B FILE

STATEMENT Transit & Chain Surv. using corners found

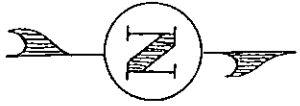
RECORDS EXAMINED \_\_\_\_\_ DWG. NO. \_\_\_\_\_

Org. Surv.  
County

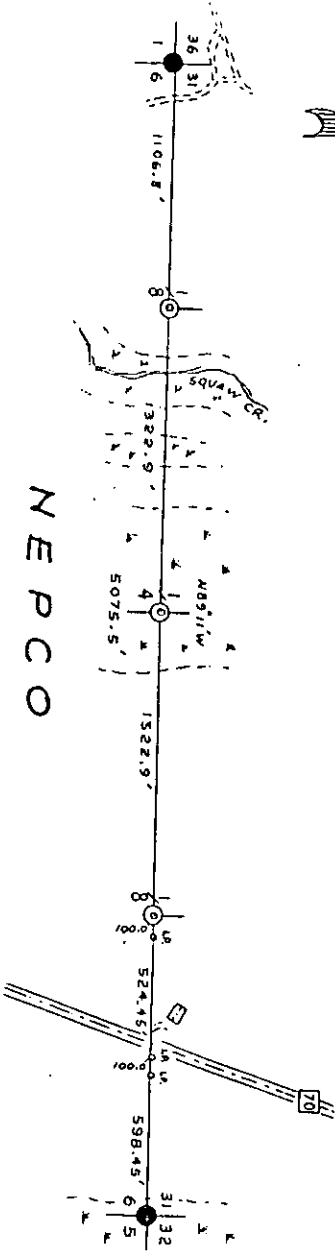
LOCAL CONTACTS \_\_\_\_\_

REMARKS \_\_\_\_\_

961



T39N·R4E  
Oneida County  
SEC. 6



● = Found

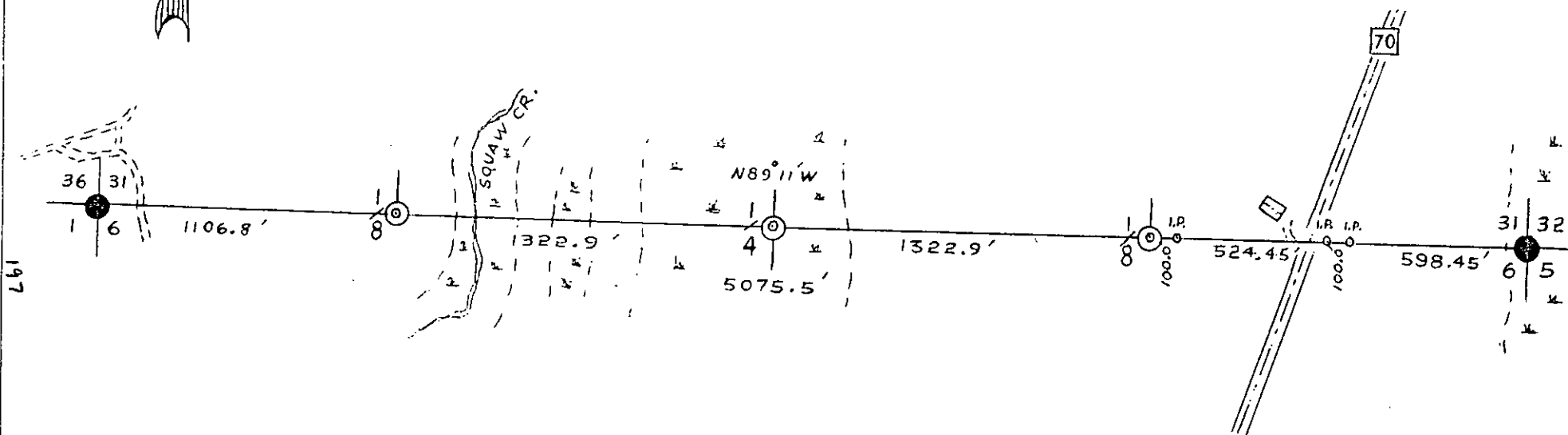
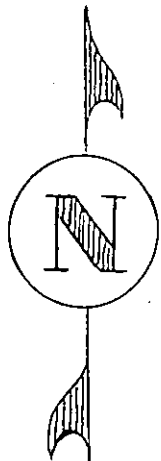
Survey By NEPCO  
Date Completed 2/14/53  
Map By Wm H. Smith

Prepared By W.H. Smith 2/16/89

# T39N-R4E

Oneida County

## SEC. 6

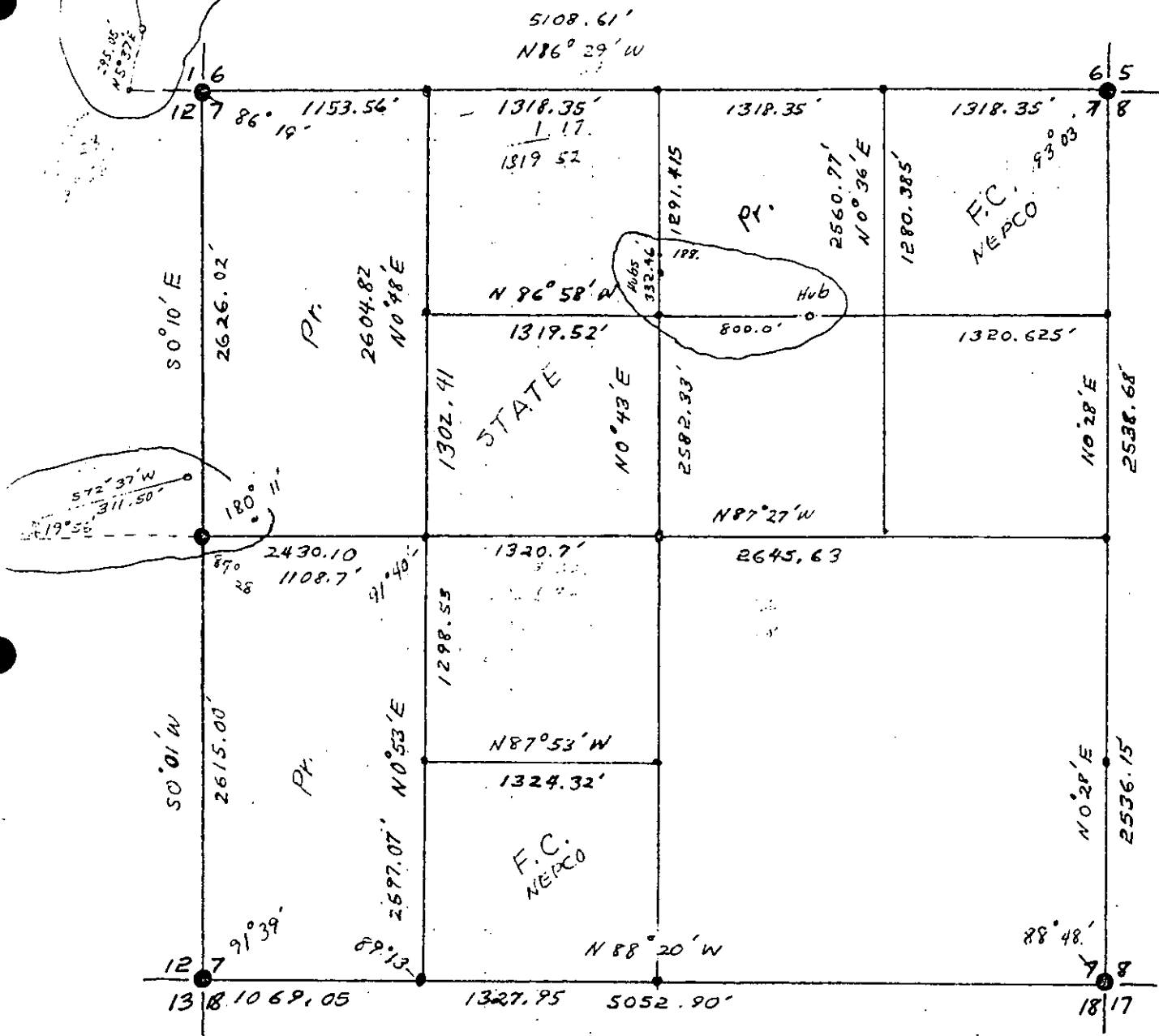
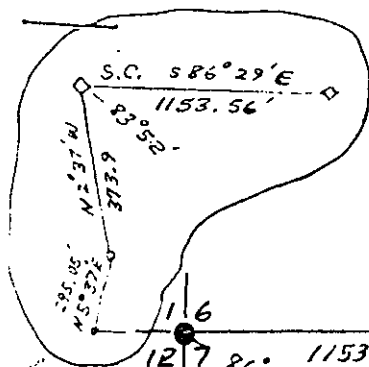


⊙ = Found

Survey By NEPCO  
Date Completed 2/14/63  
Map By Wm H. Stuth

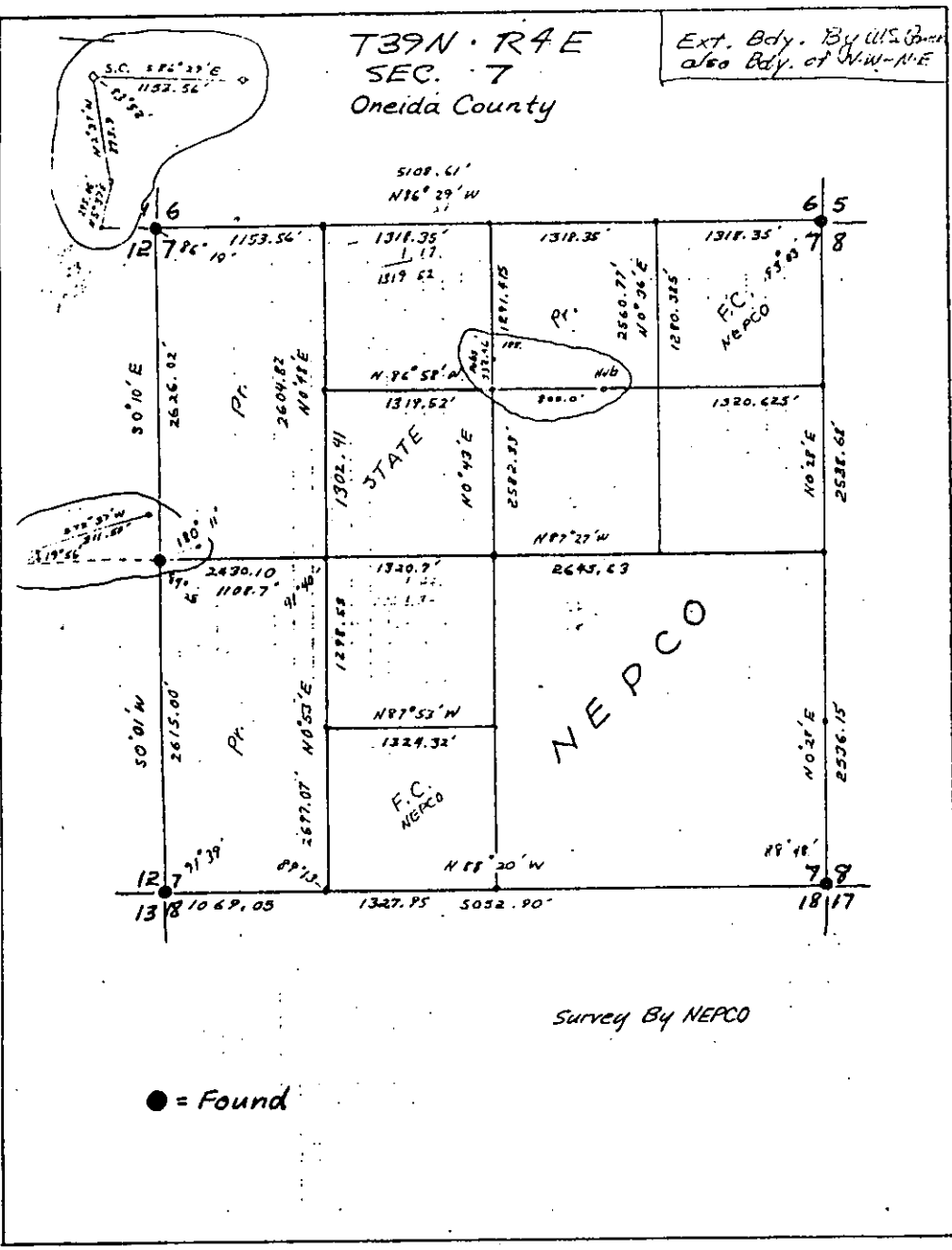
# T39N · R4E SEC. 7 Oneida County

Ext. Bdy. By U.S. Gov.  
also Bdy. of N-W-1/4 E



Survey By NEPCO

● = Found



B FILE

STATEMENT Transit & Chain Surv. using corners  
found. Can't find info. to explain how  
much of this survey got completed.

RECORDS EXAMINED \_\_\_\_\_ DWG. NO. \_\_\_\_\_ 199

Org. Surv.  
County

LOCAL CONTACTS \_\_\_\_\_

REMARKS \_\_\_\_\_

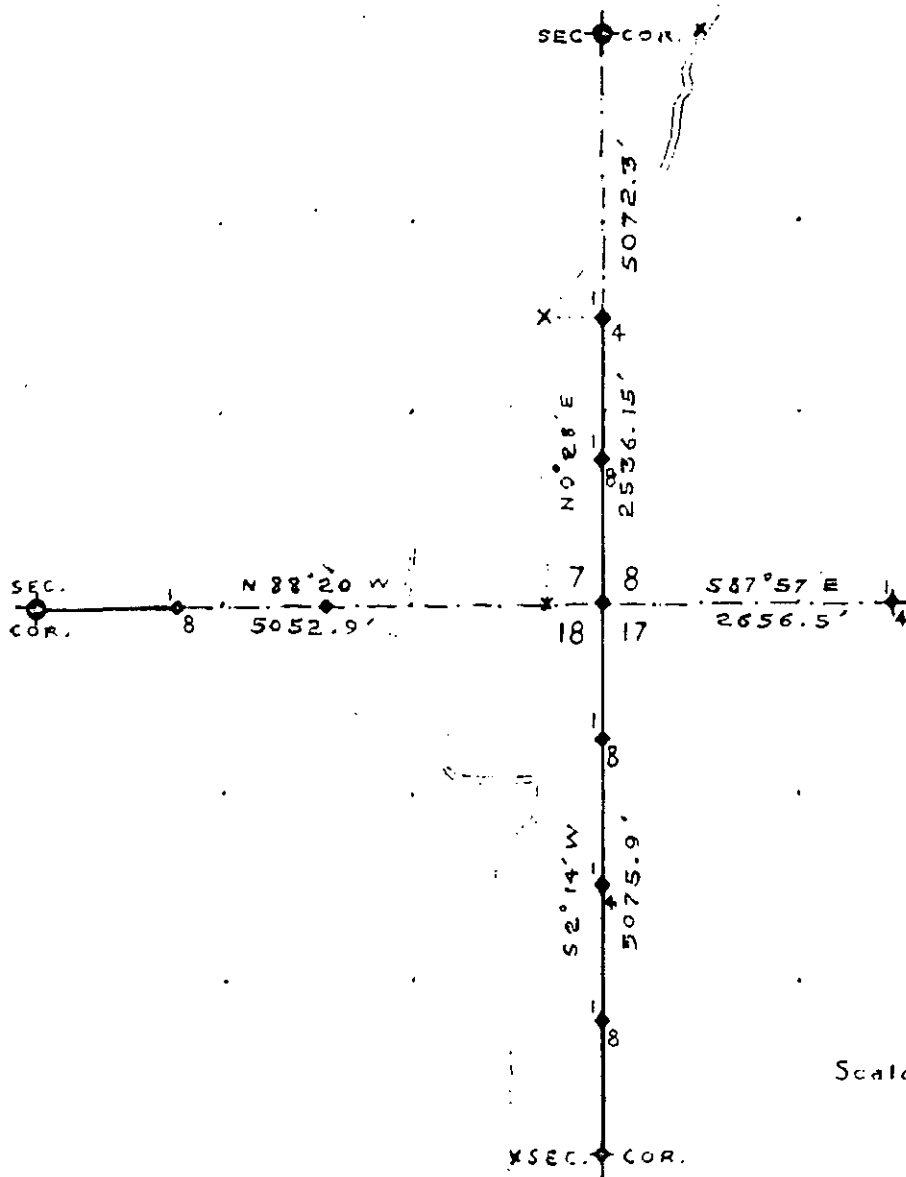

Prepared By W.H. Smith 2/16/89



# T. 39 N. R. 4 E.

Oneida County

SEC.  $\frac{7}{18} \frac{8}{17}$



Scale - 3" = 1 Mile

## LEGEND

- Iron Pipe or Brass Cap
- ◆ Scribed Post
- ◇ Wood Stake
- ⊕ Hub
- x Location Tag

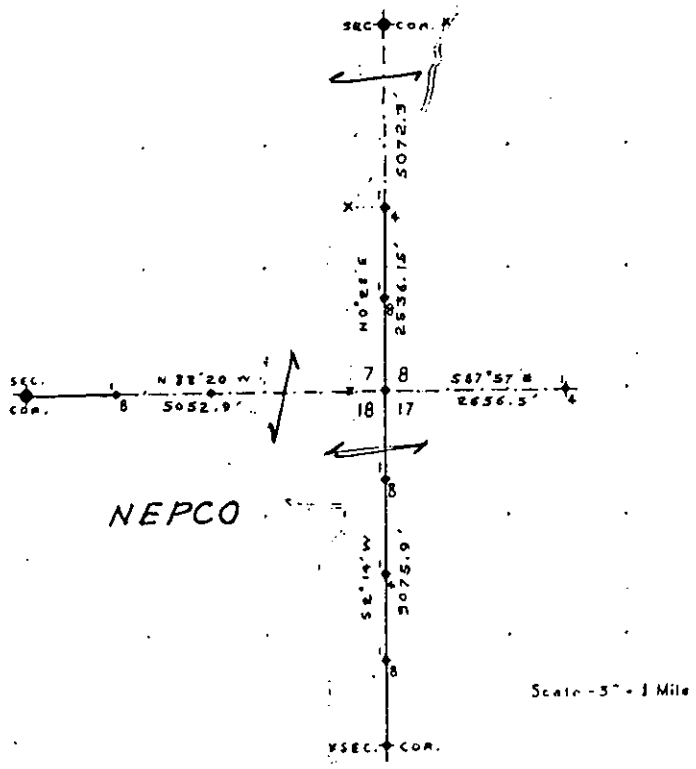
- Instrument lines run - random
- Instrument lines run - Painted - Blazed
- - - - - Pocket Compass lines run - Painted

East-West Dist. + Bear. Indicate True Line

Survey By NEPCO  
 Job Completed March 1963 Map By Wm. H. Steith

B FILE

T. 39 N. R. 4 E.  
Oneida County  
SEC.  $\frac{7}{18} \frac{8}{17}$



NEPCO

Scale - 5" = 1 Mile

LEGEND

- Iron Pipe or Brass Cap
- ◆ Scribed Post
- ◇ Wood Stake
- ⊕ Hub
- x Location Tag
- Instrument lines run - random
- Instrument lines run - Painted-Blazed
- - - Pocket Compass lines run - Painted
- East-West Dist. & Bear. Indicate True Line

Survey By NEPCO  
Job Completed March 1963 Map By Wm. H. Stuth

STATEMENT Transit & Chain Surv. using corners found

Blank lined area for statement text.

RECORDS EXAMINED \_\_\_\_\_ DWG. NO. \_\_\_\_\_

Org. Surv.  
County

Blank lined area for records and other notes.

LOCAL CONTACTS \_\_\_\_\_

Blank lined area for local contacts.

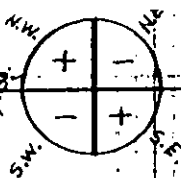
REMARKS \_\_\_\_\_

Blank lined area for remarks.

Prepared By Wm. H. Stuth 2/16/89

201

True to Mag.  
Conversion



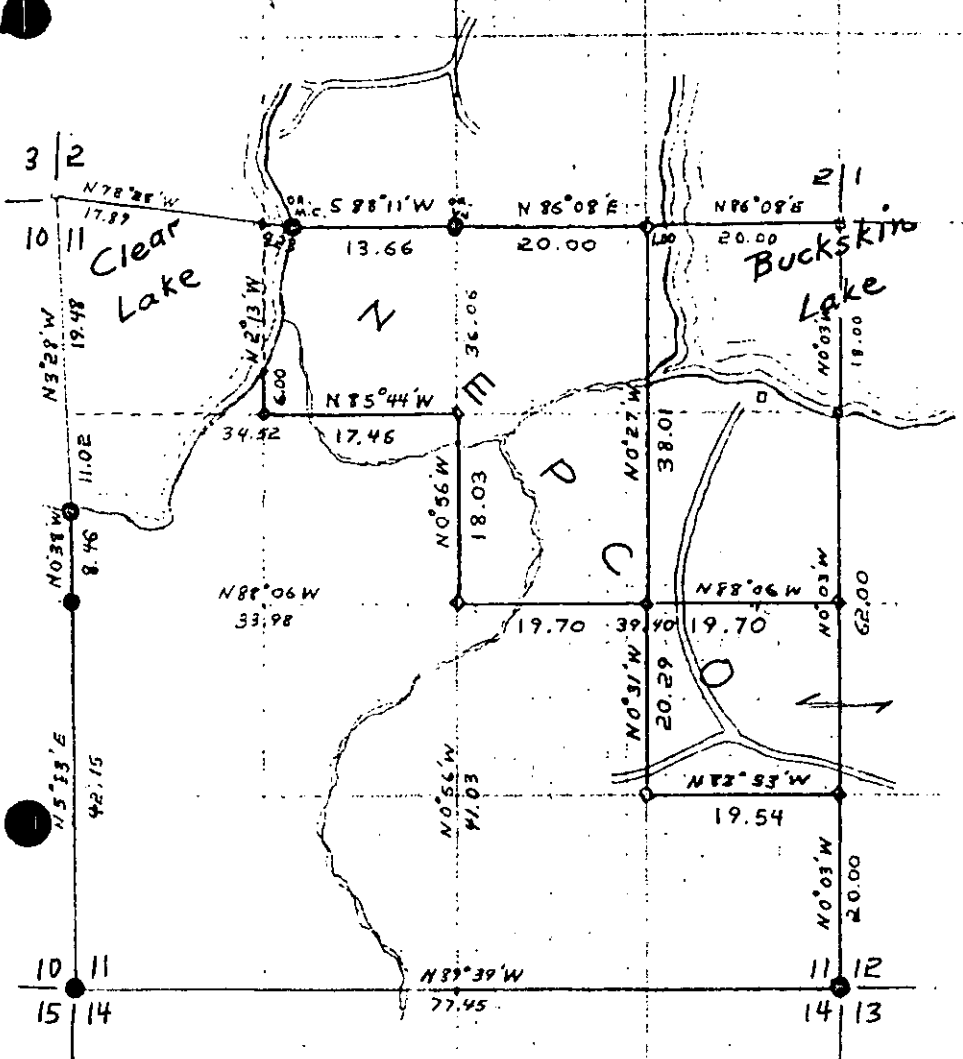
# Oneida County Sec 11 - T39N-R4E

True Bearings on Map

Legend .....

(Completed Lines)  
(Computed)

Survey By NEPCO

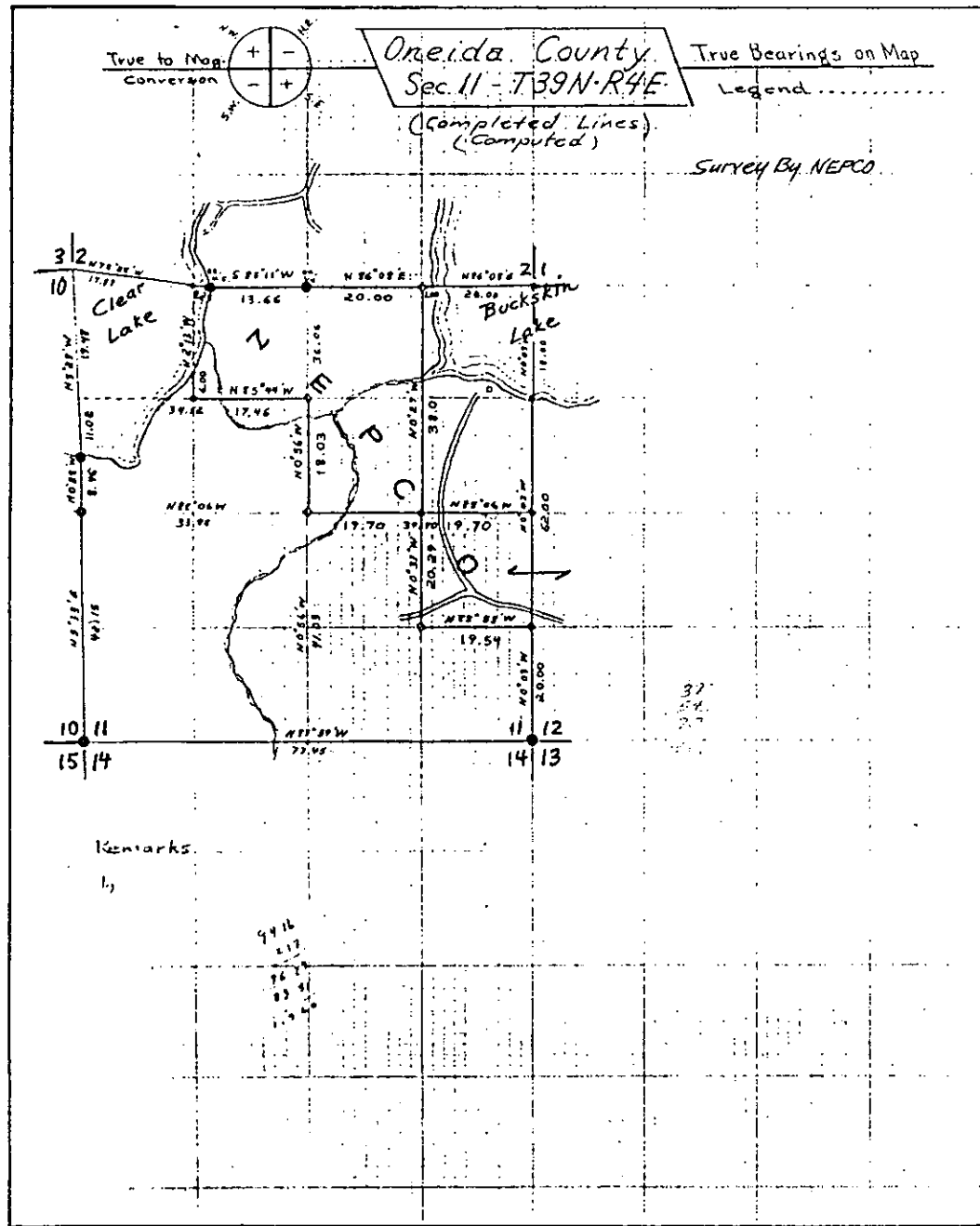


Remarks

by

94 16  
213  
96 27  
83 38  
11 25

37  
24  
27  
14



B FILE

STATEMENT Transit & Chain Surv. using corners found

RECORDS EXAMINED \_\_\_\_\_ DWG. NO. \_\_\_\_\_

Org. Surv.  
County

LOCAL CONTACTS \_\_\_\_\_

REMARKS \_\_\_\_\_

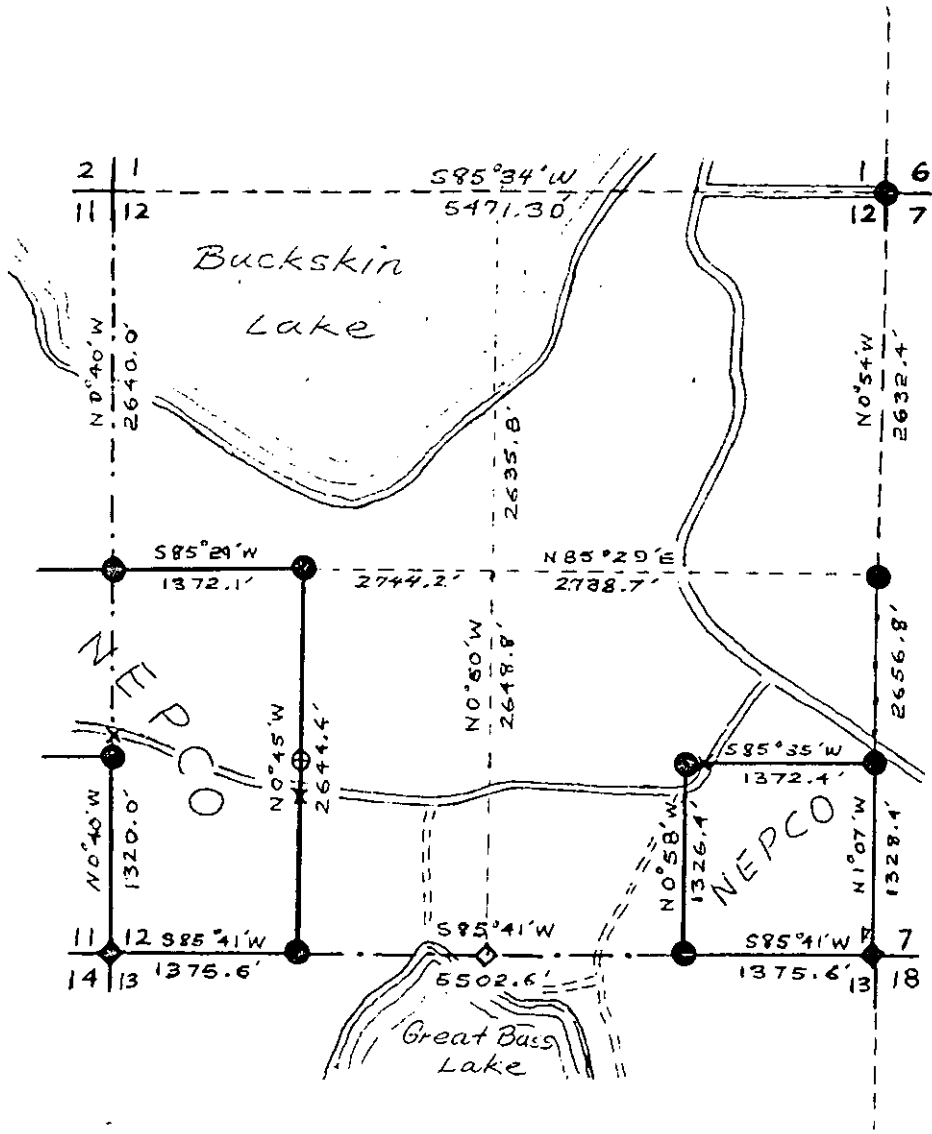

Prepared By W.H. Stutz 2/16/89

# T39N R4E

## Oneida County

### SEC. 12

Job Completed  
2/1/62



### LEGEND

- Iron Pipe - Brass Cap
- ◆ Scribed Wood Post
- ◇ Wood Stake
- ⊕ Hub
- x location Poster Tag

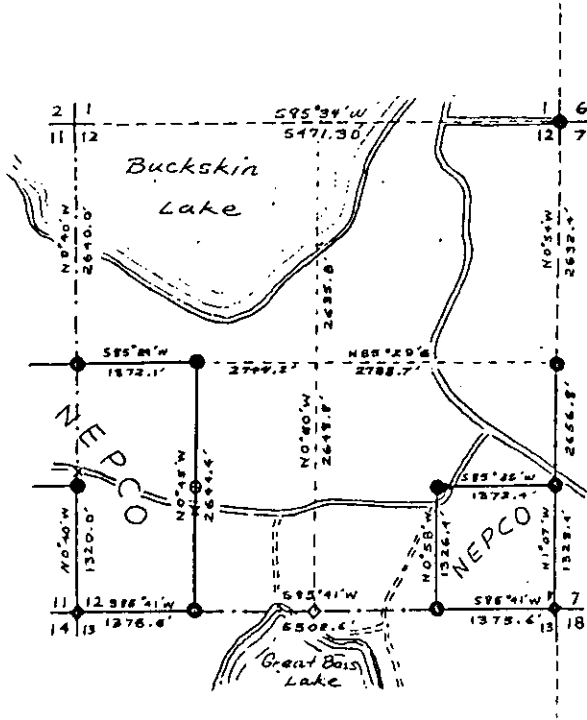
- — — — — Instrument run
- Instrument run - Painted
- ==== Pocket Compass run - Painted

Survey By NEPCO

Map By Wm H. Stuth

T39N R4E  
Oneida County  
SEC. 12

Job Completed  
2/1/62



LEGEND

- Iron Pipe - Brass Cap
- ◆ Scribed Wood Post
- ◇ Wood Stake
- ⊕ Hub
- x location Poster Tag
- Instrument run
- Instrument run - Painted
- Pocket Compass run - Painted

Survey By NEPCO  
Map By Wm H. Stuth

B FILE

STATEMENT Transit & Chain Survs using corners  
found

---

---

---

---

---

---

---

---

---

---

RECORDS EXAMINED \_\_\_\_\_ DWG. NO. \_\_\_\_\_

Org. Surv.  
County

LOCAL CONTACTS \_\_\_\_\_

REMARKS \_\_\_\_\_

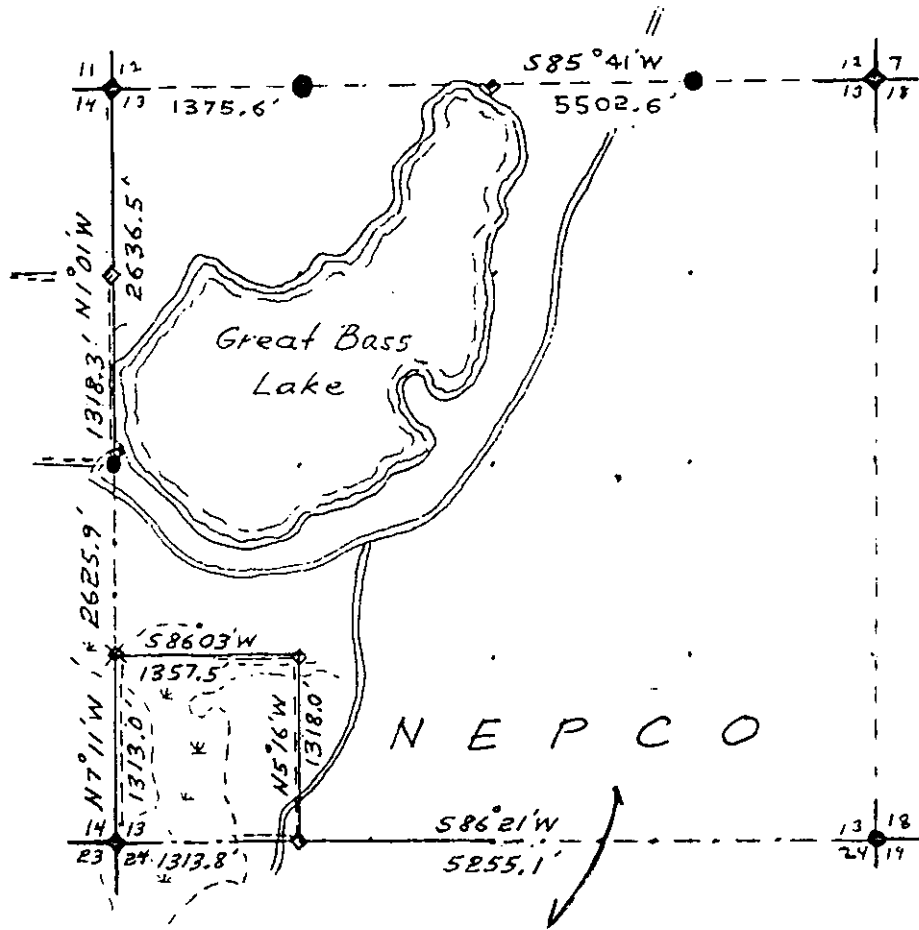
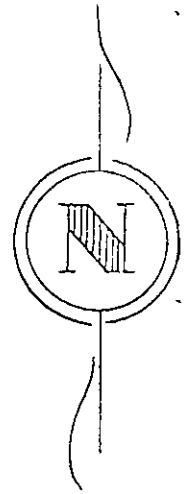
Prepared By W.H. Stuth 2/16/89

205

T. T.39N R. R.4E

Oneida County

SEC. 13



LEGEND

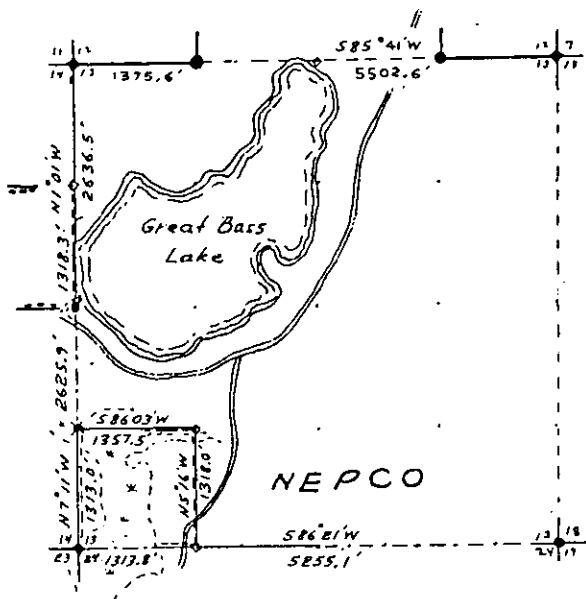
- Iron Pipe or Brass Cap
- ◆ Scribed Post
- ◇ Wood Stake
- ⊕ Hub
- x Location Tag
- ⊗ Squared Corner

- Instrument lines run
- Instrument lines run - Painted-Blazed
- Pocket Compass lines run - Painted

Survey By NEPCO

Job Completed Feb 1963 Map By Wm. Stuedt

T. T.39N R. R.4E  
 Oneida County  
 SEC. 13



**LEGEND**

- Iron Pipe or Brass Cap
  - ◇ Scribed Post
  - ◇ Wood Stake
  - ⊕ Hub
  - x Location Tag
  - ✕ Squared Corner
  - Instrument lines run
  - Instrument lines run - Painted-Blazed
  - Pocket Compass lines run - Painted
- Survey By NEPCO  
 Job Completed Feb 1963 Map By *Wm Edwell*

B FILE

STATEMENT Transit & Chain Surv. using corners  
found of exterior. Compass & Chain SW-SW

RECORDS EXAMINED \_\_\_\_\_ DWG. NO. \_\_\_\_\_

*Org. Surv.  
 County*

207

LOCAL CONTACTS \_\_\_\_\_

REMARKS \_\_\_\_\_

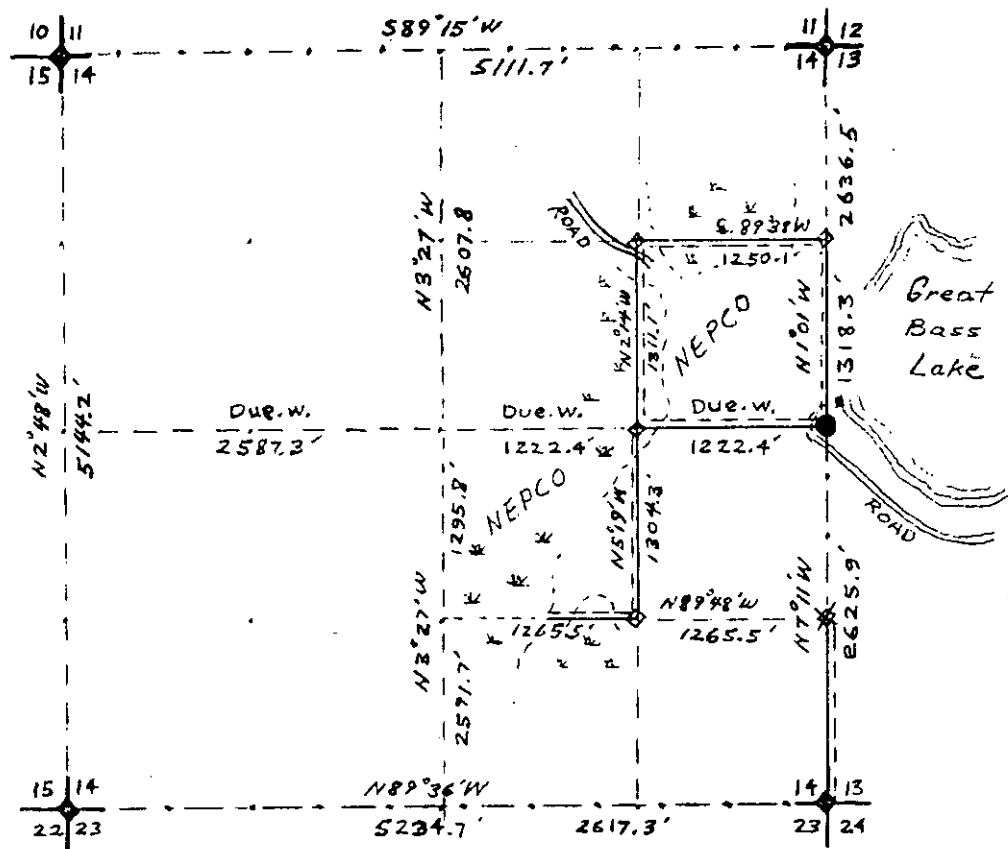

*Prepared By W.H. Smith 2/16/89*



# T. 39 N R. 4 E

## Oneida County

### SEC. 14

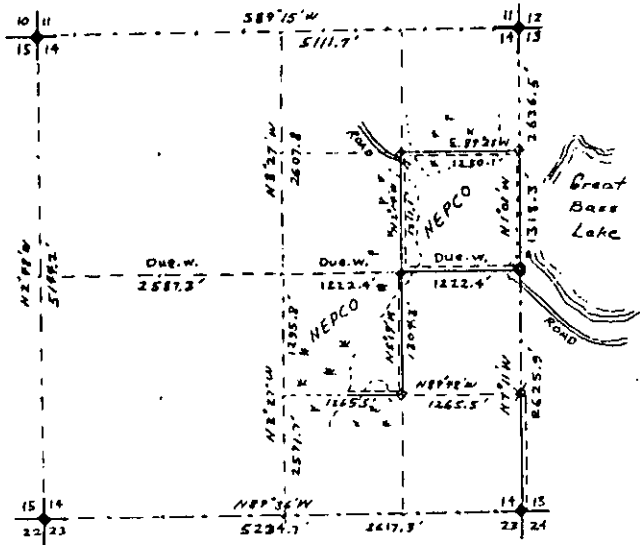


### LEGEND

- |                                  |   |
|----------------------------------|---|
| $\bullet$ Iron Pipe or Brass Cap | ..... Instrument lines run                  |
| $\blacklozenge$ Scribed Post     | ===== Instrument lines run - Painted-Blazed |
| $\diamond$ Wood Stake            | ----- Pocket Compass lines run - Painted    |
| $\oplus$ Hub                     |   |
| $\times$ Location Tag            |   |
| $\otimes$ Squared Cedar          |   |

Surveyed By NEPCO  
 Job Completed Dec. 1963 Map By Wm. H. Smith

T. 39 N R. 4 E  
 Oneida County  
 SEC. 14



**LEGEND**

- Iron Pipe or Brass Cap
- ◆ Scribed Post
- ◇ Wood Stake
- ⊕ Hub
- x Location Tag
- ✱ Squared Cedar
- Instrument lines run
- Instrument lines run - Painted-Blazed
- Pocket Compass lines run - Painted

Surveyed By NEPCO  
 Job Completed Dec. 1763 Map By Wm. H. Smith

B FILE

STATEMENT Transit & Chain Surv. using corners found  
of N., S., & E. lines of Sec. Interior run by  
Compass & Chain.

RECORDS EXAMINED \_\_\_\_\_ DWG. NO. \_\_\_\_\_

Org. Surv.  
County

LOCAL CONTACTS \_\_\_\_\_

REMARKS \_\_\_\_\_

Prepared By W. H. Smith 2/16/89

209

ONEIDA COUNTY  
15 & 10 - 39 - 4E

by William Stuth  
Ken Voyt DEC./1957

Survey By NEPCO

SEC. 10

N89°30'E

Sq. Balsm

20. Chs.

NEPCO

N1°15'W  
20 chs.

IRON CAP  
AND PIPE

N2°05'W  
40 chs.

N89°E

60. chs.

S24°28'E

Appx 20. chs

SEC. 15

N89°E

40. chs

ROAD

N89°W

40 chs.

N89°E

40. chs.

NEPCO

KEY

BLUE: CUT LINES  
RED: BLAZED OR PAINTED

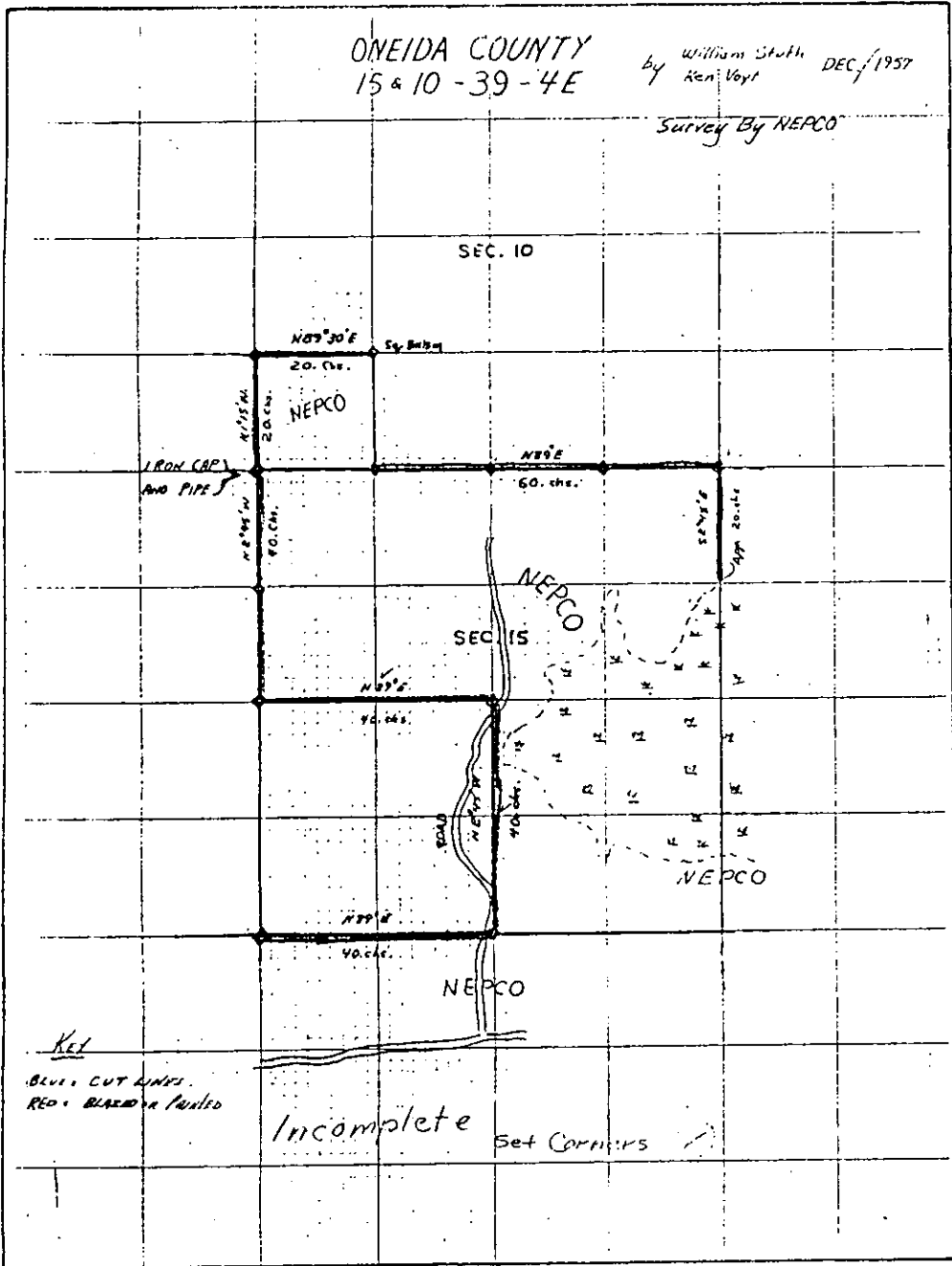
Incomplete

Set Corners

ONEIDA COUNTY  
15 & 10 - 39 - 4E

By William Smith DEC. 1957  
Ken Hoyt

Survey By NEPCO



Key  
Blue - CUT LINES  
Red - BLANK or PAINTED

Incomplete  
Set Corners

Prepared By W.H. Smith 2/16/89

B FILE

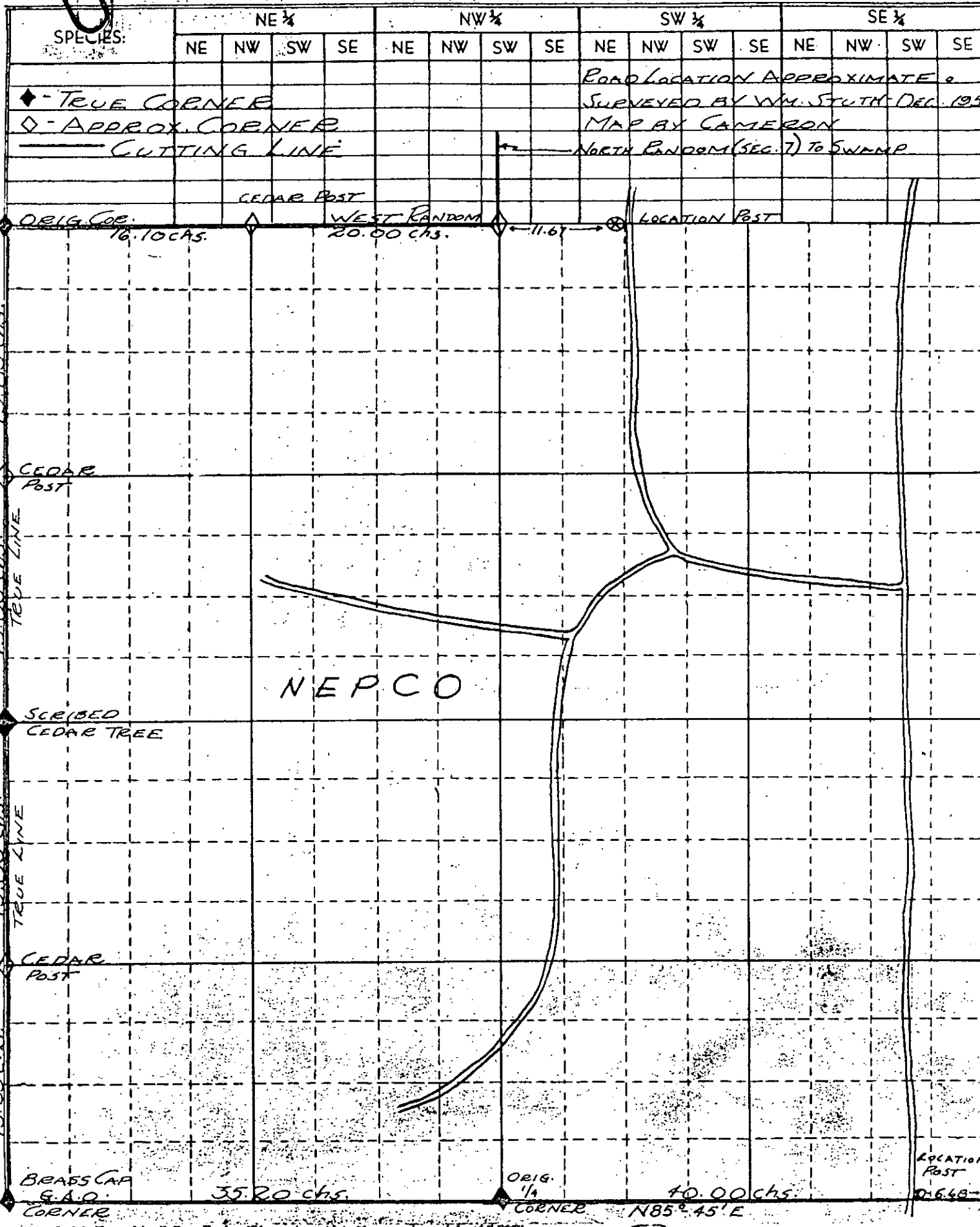
STATEMENT Compass & Chain Surv. using corners  
found

RECORDS EXAMINED \_\_\_\_\_ DWG. NO. \_\_\_\_\_

Org. Surv.  
County

LOCAL CONTACTS \_\_\_\_\_

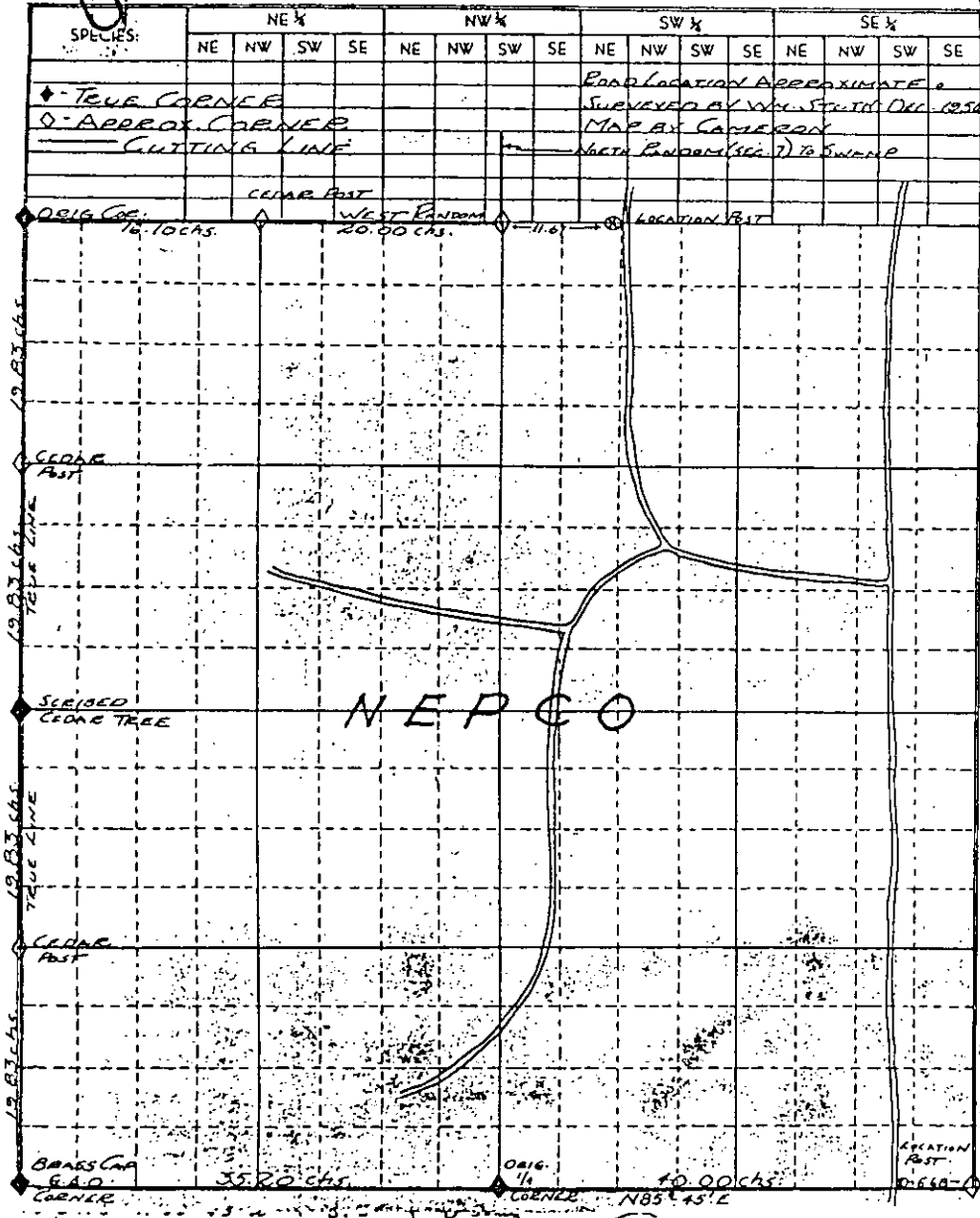
REMARKS \_\_\_\_\_



FIREST ONEIDA Cty. (Survey By NEPCO) DATE DEC. 27 1956  
 SECTION 18 TOWN 39 N RANGE 4 E

B FILE

STATEMENT Staff Compass Surv. using CORNERS  
found



RECORDS EXAMINED \_\_\_\_\_ DWG. NO. \_\_\_\_\_

Org. Surv.  
County

LOCAL CONTACTS \_\_\_\_\_

REMARKS \_\_\_\_\_

Prepared By W.H. Stath 2/16/89

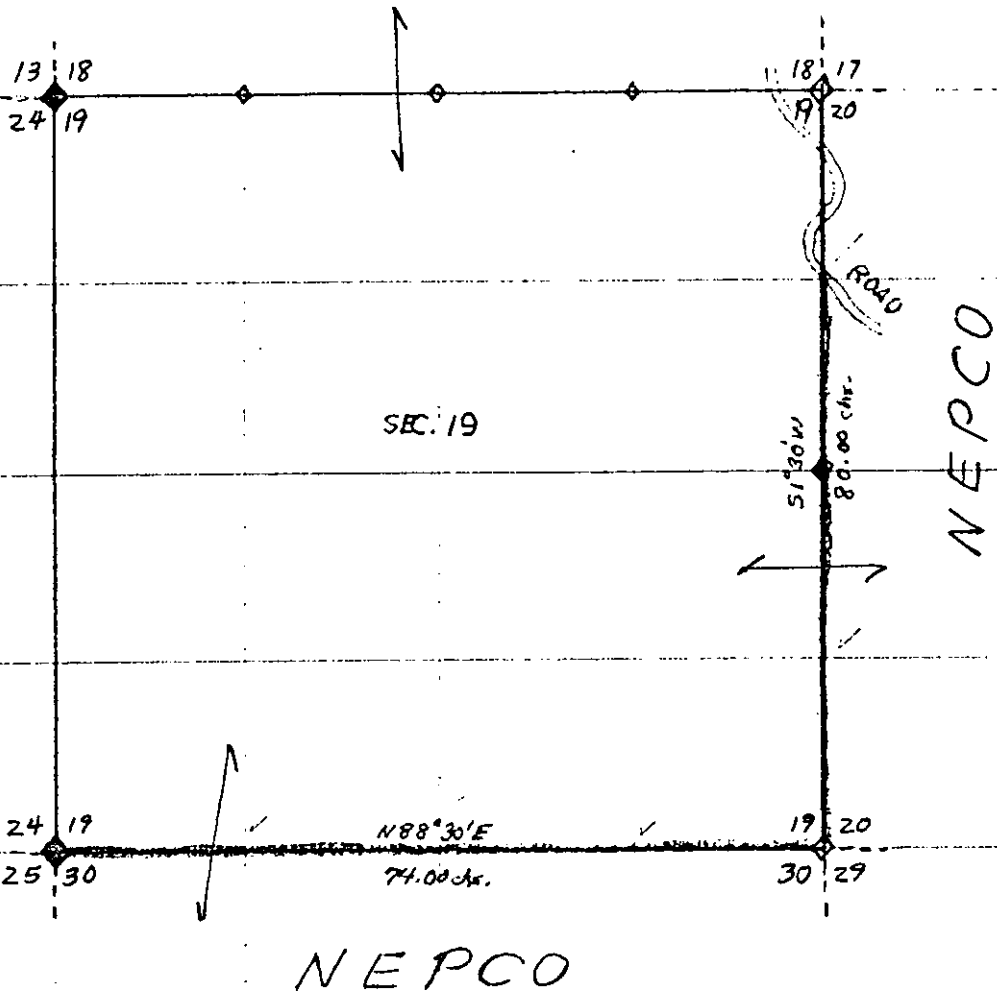
ONEIDA COUNTY  
SEC. 19 - 39N-4E

by

William Stuth  
Ken Voyt

DEC-JAN/1957-58

Survey By NEPCO

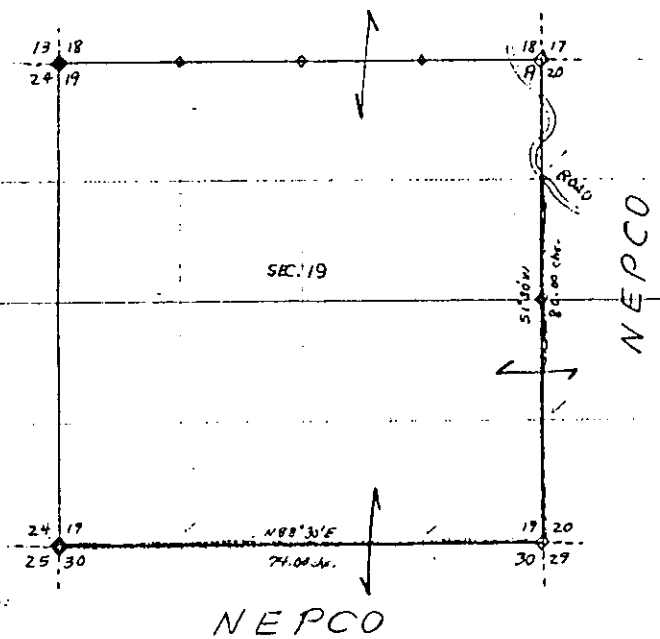


Key  
NEPCO  
DEC-JAN/1957-58

Incomplete Set Corners 1/2 & 1/5

ONEIDA COUNTY  
 SEC. 19 - 39N-4E by W.H. Stuth  
 Ken Vest DEC-JUN/1957-58

Survey By NEPCO



Completed Sat Jan 1958

B FILE

STATEMENT Staff Compass Surv. using corners  
found

RECORDS EXAMINED \_\_\_\_\_ DWG. NO. \_\_\_\_\_ 215

Org. Surv.  
County

LOCAL CONTACTS \_\_\_\_\_

REMARKS \_\_\_\_\_

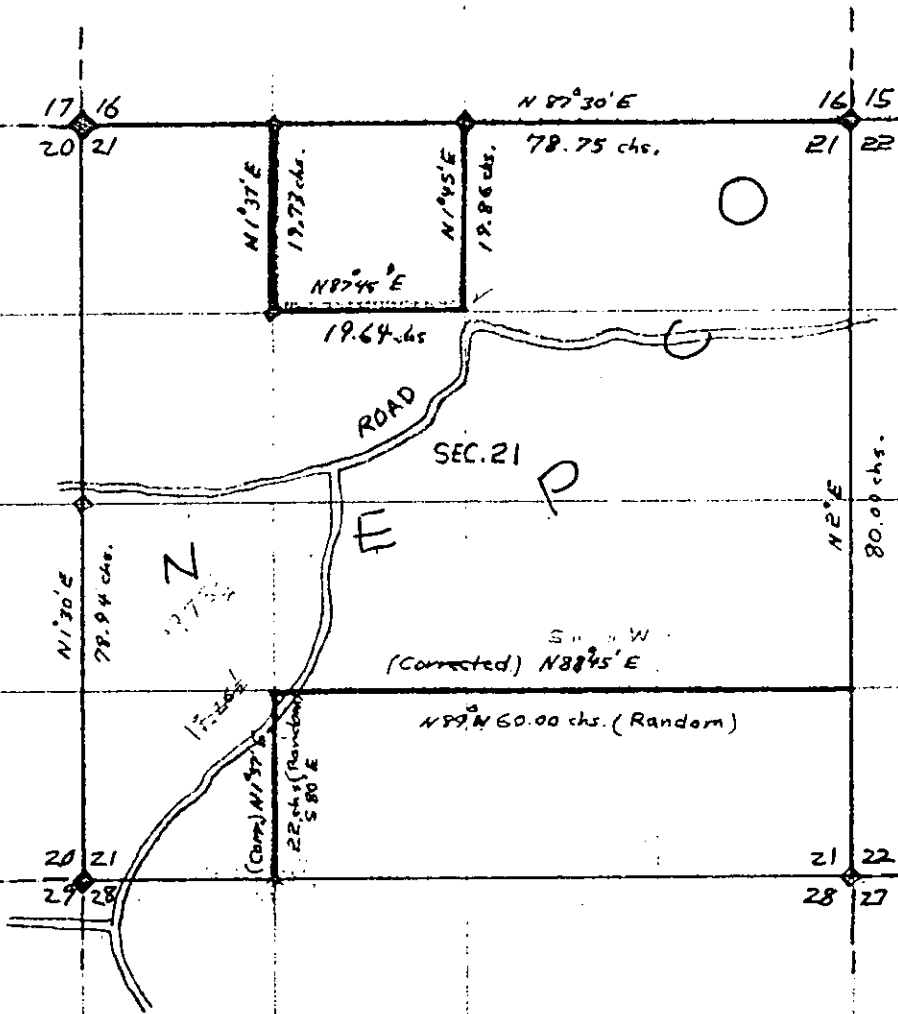
Prepared By W.H. Stuth 2/16/89



ONEIDA COUNTY  
SEC. 21-39N-4E

by William Stuth  
Ken Voyt DEC./1957

Survey By NEPCO



KEY  
--- CUT LINE  
RED: BLAZED OR PRINTED

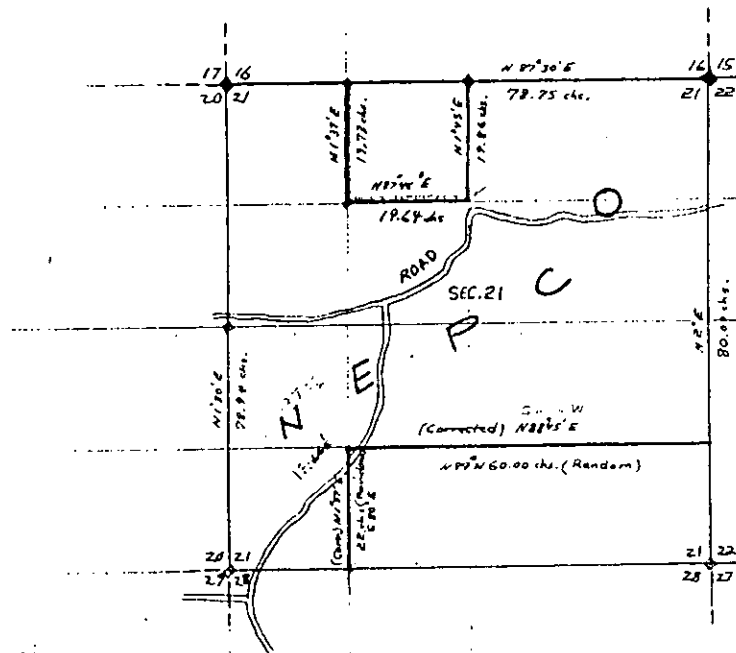
ONEIDA COUNTY  
SEC. 21 - 39N 4E

by William Smith  
Ken Hoyt DEC/1957

Survey By NEPCO

B FILE

STATEMENT Staff Compass & Chain Surv. using  
corners found



SEE SHEET 111  
GIVE LINE  
R.T.C. BEARING OR PLAIN

RECORDS EXAMINED \_\_\_\_\_ DWG. NO. \_\_\_\_\_

Org. Surv.  
County

LOCAL CONTACTS \_\_\_\_\_

REMARKS \_\_\_\_\_

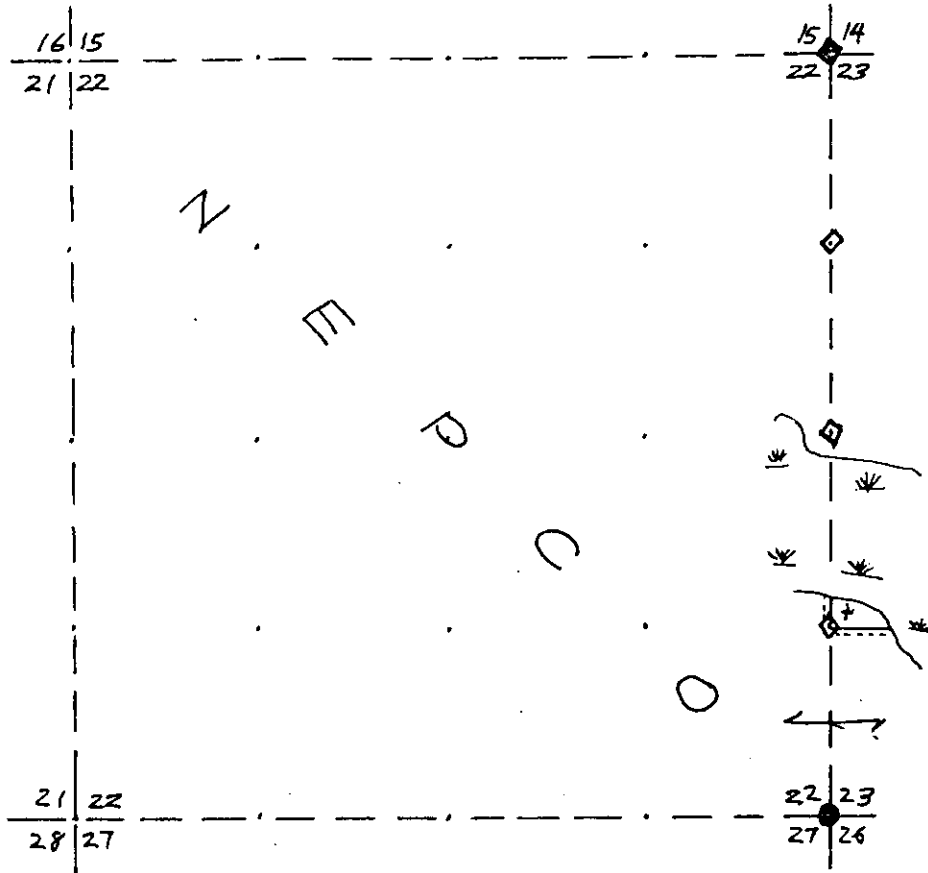
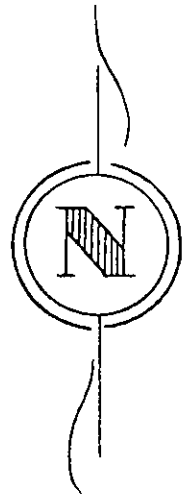
Prepared By W.H. Smith 2/16/89

217

T. 39N R. 4E

Oneida County

SEC. 22



LEGEND

- Iron Pipe or Brass Cap
- ◆ Scribed Post
- ◇ Wood Stake
- ⊕ Hub
- x Location Tag

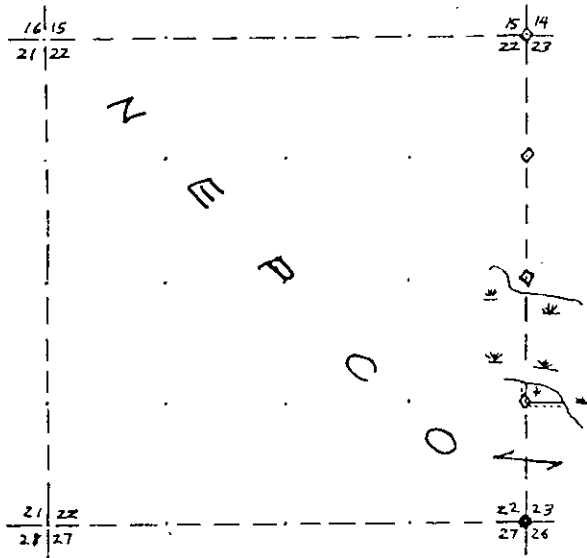
- - - - - Instrument lines run
- Instrument lines run - Painted-Blazed
- Pocket Compass lines run - Painted

Survey By NEPCO  
Job Completed 12/9/68 Map By Bill EgTvedt

T. 39N R. 4E

Oneida County

SEC. 22



LEGEND

- Iron Pipe or Brass Cap
- ◊ Scribed Post
- ◊ Wood Stake
- ⊕ Hub
- x Location Tag
- - - - - Instrument lines run
- Instrument lines run - Painted-Blazed
- ..... Pocket Compass lines run - Painted

Survey By NEPCO  
Job Completed 12/9/68 Map By Bill Egvedt

1333F

B FILE

STATEMENT Compass Surv. to SWAMP

RECORDS EXAMINED \_\_\_\_\_ DWG. NO. \_\_\_\_\_

None

LOCAL CONTACTS \_\_\_\_\_

REMARKS \_\_\_\_\_

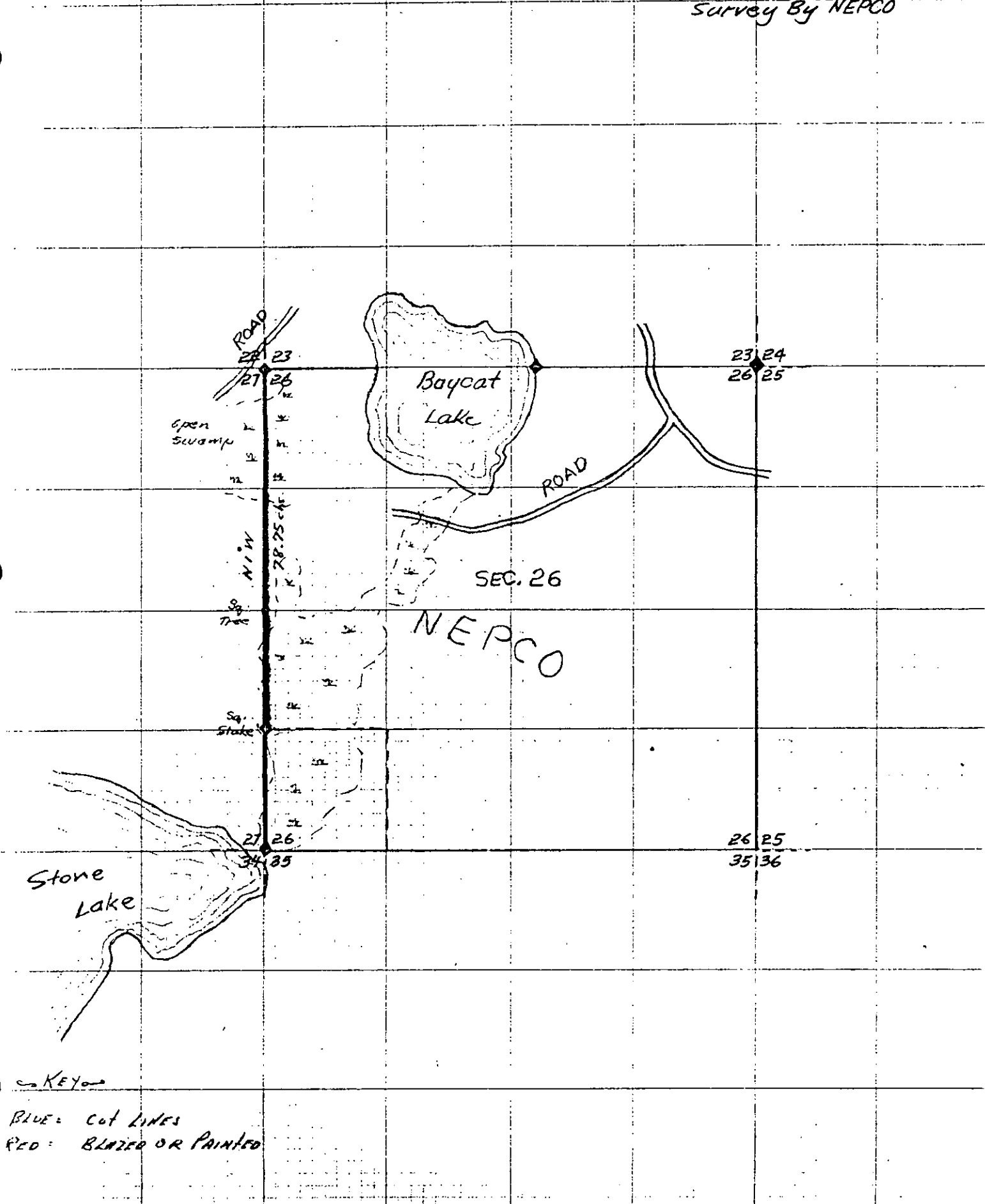
Prepared By W.H. Smith 2/16/89

219

ONEIDA COUNTY  
SEC. 26 - 39N 4E

William Stuth  
Ken Voyt Jan. 1958

Survey By NEPCO



KEY  
BLUE: CUT LINES  
RED: BLAZED OR PAINTED

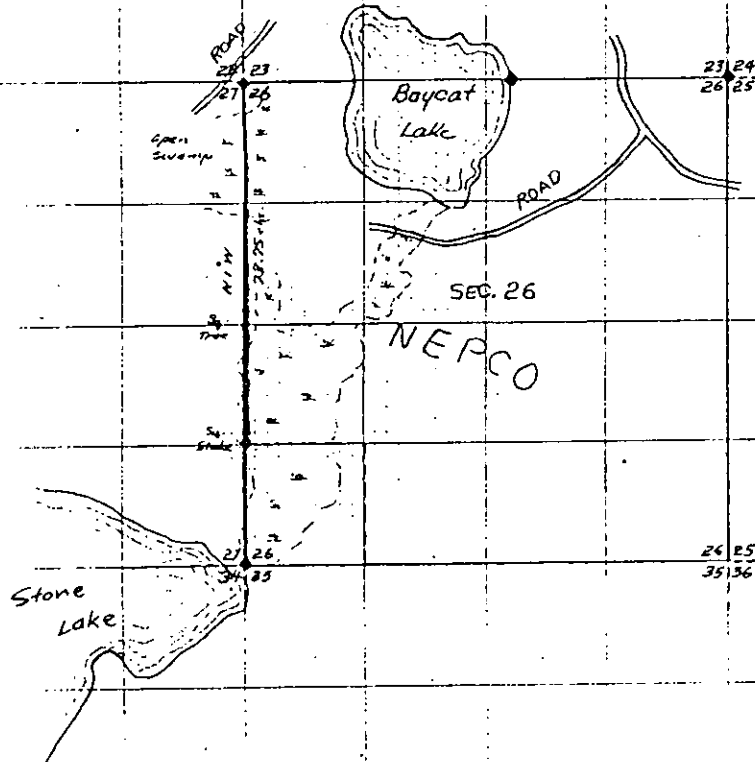
ONEIDA COUNTY  
SEC. 26-39N-4E

William Stuth  
Ken Vayt Jan. 1958

Survey By NEPCO

B FILE

STATEMENT Staff Compass & Chain Surv. using  
corners found.



Key  
Blue: Cut Lines  
Red: Blazed or Painted

RECORDS EXAMINED \_\_\_\_\_ DWG. NO. \_\_\_\_\_

Org. Surv.  
County

LOCAL CONTACTS \_\_\_\_\_

REMARKS \_\_\_\_\_

Prepared By W.H. Stuth, 2/16/89

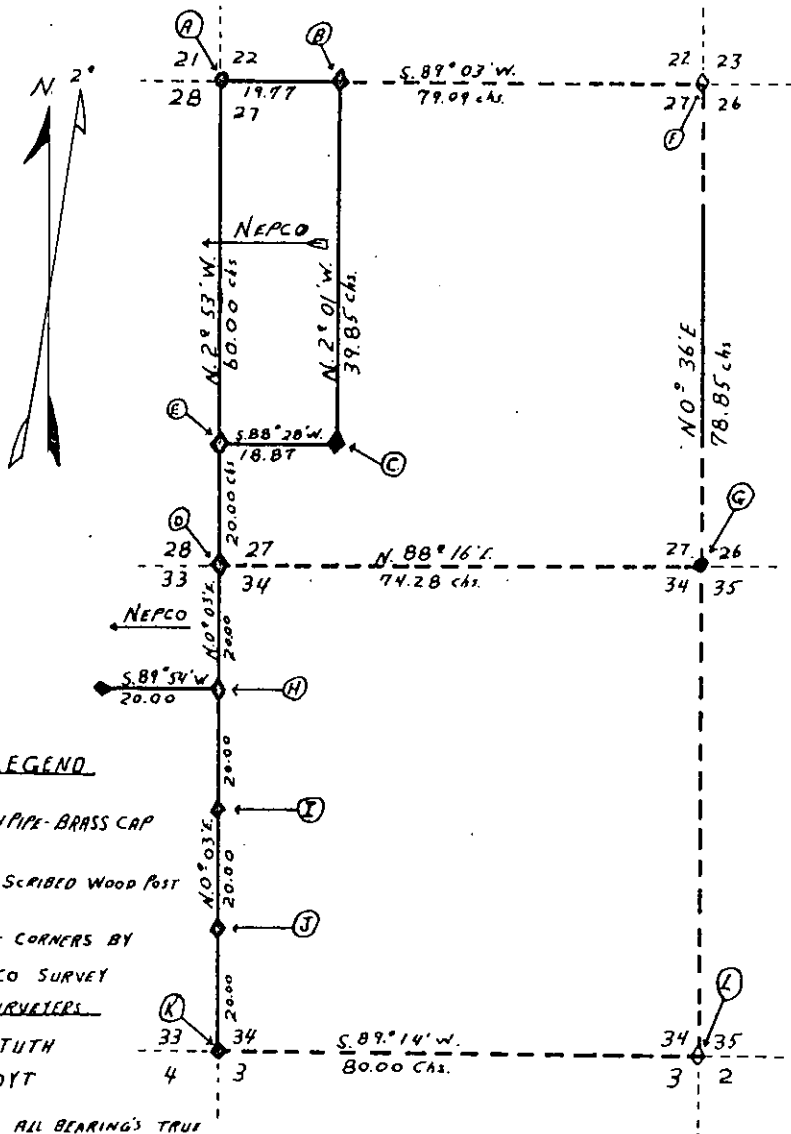
221

ONEIDA COUNTY

SECTION'S 27-34 T.39N R.4E

ONEIDA COUNTY

CORNER DATA



- A SECTION CORNER TO SECTIONS 21-22-28-27  
IRON PIPE-BRASS CAP ALSO SQ. SCRIBED  
CEDAR POST. 36 IN. ABOVE GROUND
- B EIGHTH CORNER ON NORTH SECTION LINE OF SECTION 27  
NORWAY PINE SQ. SCRIBED WOOD POST  
36 IN. ABOVE GROUND. SET BY NEPCO SURVEY
- C SIXTYFIFTH CORNER IN CENTER OF S.W. 1/4 SECTION  
NORWAY PINE SQ. WOOD POST  
36 IN. ABOVE GROUND SET BY NEPCO SURVEY
- D SECTION CORNER TO SECTIONS 28-27-33-34  
NORWAY PINE SQ. SCRIBED WOOD POST  
36 IN. ABOVE GROUND SET BY NEPCO SURVEY
- E SOUTH EIGHT CORNER ON WEST LINE OF SECTION 27  
NORWAY PINE SQ. SCRIBED CORNER POST  
36 IN. ABOVE GROUND SET BY NEPCO SURVEY
- F SECTION CORNER TO SECTIONS 22-23-27-26  
OLD SQ. SCRIBED CEDAR CORNER POST  
36 IN. ABOVE GROUND
- G SECTION CORNER TO SECTIONS 27-26-34-35  
IRON PIPE-BRASS CAP ALSO SQ. SCRIBED  
CEDAR POST 36 IN. ABOVE GROUND
- H NORTH EIGHTH CORNER ON WEST LINE OF SECTION 34  
NORWAY PINE SQ. SCRIBED WOOD CORNER POST  
36 IN. ABOVE GROUND. SET BY NEPCO SURVEY
- I QUARTER CORNER BETWEEN SECTION'S 33-34  
NORWAY PINE SQ. SCRIBED CORNER POST  
36 IN. ABOVE GROUND SET BY NEPCO SURVEY
- J SOUTH EIGHT CORNER ON WEST LINE OF SECTION 34  
NORWAY PINE SQ. SCRIBED CORNER POST  
36 IN. ABOVE GROUND SET BY NEPCO SURVEY
- K SECTION CORNER TO SECTIONS 33-34-4-3  
SQ. SCRIBED NORWAY PINE CORNER POST  
36 IN. ABOVE GROUND SET BY NEPCO SURVEY
- L SECTION CORNER TO SECTIONS 34-35-3-2  
OLD SECTION CORNER MARKED O.R.G.  
ALSO BEARING STUMP'S MARK'D O.R.G.

LEGEND

- - IRON PIPE-BRASS CAP
- - SQ. SCRIBED WOOD POST
- ◆ - SET CORNERS BY  
NEPCO SURVEY  
SURVEYERS  
B. STUTH  
K. VOYT

NOTE: ALL BEARINGS TRUE

Survey By NEPCO

MAK 21/1/11

B FILE

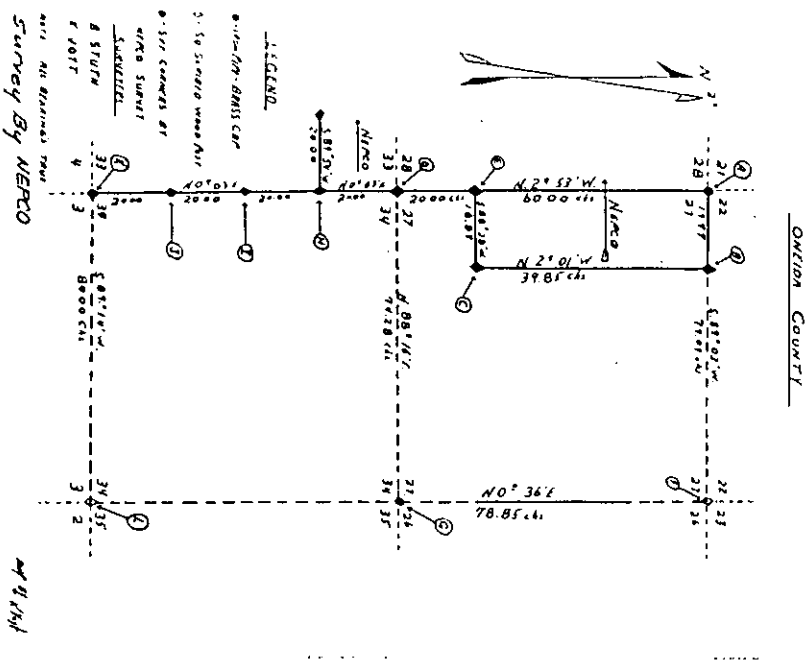
STATEMENT Transit & Chain Surv. using corners  
found & set by previous company surveys

RECORDS EXAMINED \_\_\_\_\_ DWG. NO. \_\_\_\_\_  
Org. Surv.  
County

LOCAL CONTACTS \_\_\_\_\_

REMARKS \_\_\_\_\_

223



OKLAHOMA COUNTY

SURVEY 22-24 T 38N R4E  
 OKLAHOMA COUNTY

CORNER DATA

- 1. Section Corner to Section 20-22 20-21  
 1/4-1/4-1/4-1/4 BMS CAR  
 31m above ground 1/4-1/4-1/4-1/4 BMS CAR
- 2. Intersection on west Section line of Section 22  
 1/4-1/4-1/4-1/4 BMS CAR  
 31m above ground 1/4-1/4-1/4-1/4 BMS CAR
- 3. Section Corner to Section 20-21-21-22  
 1/4-1/4-1/4-1/4 BMS CAR  
 31m above ground 1/4-1/4-1/4-1/4 BMS CAR
- 4. Section Corner on west line of Section 21  
 1/4-1/4-1/4-1/4 BMS CAR  
 31m above ground 1/4-1/4-1/4-1/4 BMS CAR
- 5. Section Corner on Section 20-21-21-22  
 1/4-1/4-1/4-1/4 BMS CAR  
 31m above ground 1/4-1/4-1/4-1/4 BMS CAR
- 6. Section Corner to Section 20-21-21-22  
 1/4-1/4-1/4-1/4 BMS CAR  
 31m above ground 1/4-1/4-1/4-1/4 BMS CAR
- 7. Section Corner on west line of Section 21  
 1/4-1/4-1/4-1/4 BMS CAR  
 31m above ground 1/4-1/4-1/4-1/4 BMS CAR
- 8. Section Corner to Section 20-21-21-22  
 1/4-1/4-1/4-1/4 BMS CAR  
 31m above ground 1/4-1/4-1/4-1/4 BMS CAR
- 9. Section Corner on west line of Section 21  
 1/4-1/4-1/4-1/4 BMS CAR  
 31m above ground 1/4-1/4-1/4-1/4 BMS CAR
- 10. Section Corner to Section 20-21-21-22  
 1/4-1/4-1/4-1/4 BMS CAR  
 31m above ground 1/4-1/4-1/4-1/4 BMS CAR
- 11. Section Corner on west line of Section 21  
 1/4-1/4-1/4-1/4 BMS CAR  
 31m above ground 1/4-1/4-1/4-1/4 BMS CAR
- 12. Section Corner to Section 20-21-21-22  
 1/4-1/4-1/4-1/4 BMS CAR  
 31m above ground 1/4-1/4-1/4-1/4 BMS CAR
- 13. Section Corner on west line of Section 21  
 1/4-1/4-1/4-1/4 BMS CAR  
 31m above ground 1/4-1/4-1/4-1/4 BMS CAR
- 14. Section Corner to Section 20-21-21-22  
 1/4-1/4-1/4-1/4 BMS CAR  
 31m above ground 1/4-1/4-1/4-1/4 BMS CAR
- 15. Section Corner on west line of Section 21  
 1/4-1/4-1/4-1/4 BMS CAR  
 31m above ground 1/4-1/4-1/4-1/4 BMS CAR
- 16. Section Corner to Section 20-21-21-22  
 1/4-1/4-1/4-1/4 BMS CAR  
 31m above ground 1/4-1/4-1/4-1/4 BMS CAR
- 17. Section Corner on west line of Section 21  
 1/4-1/4-1/4-1/4 BMS CAR  
 31m above ground 1/4-1/4-1/4-1/4 BMS CAR
- 18. Section Corner to Section 20-21-21-22  
 1/4-1/4-1/4-1/4 BMS CAR  
 31m above ground 1/4-1/4-1/4-1/4 BMS CAR
- 19. Section Corner on west line of Section 21  
 1/4-1/4-1/4-1/4 BMS CAR  
 31m above ground 1/4-1/4-1/4-1/4 BMS CAR
- 20. Section Corner to Section 20-21-21-22  
 1/4-1/4-1/4-1/4 BMS CAR  
 31m above ground 1/4-1/4-1/4-1/4 BMS CAR
- 21. Section Corner on west line of Section 21  
 1/4-1/4-1/4-1/4 BMS CAR  
 31m above ground 1/4-1/4-1/4-1/4 BMS CAR
- 22. Section Corner to Section 20-21-21-22  
 1/4-1/4-1/4-1/4 BMS CAR  
 31m above ground 1/4-1/4-1/4-1/4 BMS CAR
- 23. Section Corner on west line of Section 21  
 1/4-1/4-1/4-1/4 BMS CAR  
 31m above ground 1/4-1/4-1/4-1/4 BMS CAR
- 24. Section Corner to Section 20-21-21-22  
 1/4-1/4-1/4-1/4 BMS CAR  
 31m above ground 1/4-1/4-1/4-1/4 BMS CAR
- 25. Section Corner on west line of Section 21  
 1/4-1/4-1/4-1/4 BMS CAR  
 31m above ground 1/4-1/4-1/4-1/4 BMS CAR
- 26. Section Corner to Section 20-21-21-22  
 1/4-1/4-1/4-1/4 BMS CAR  
 31m above ground 1/4-1/4-1/4-1/4 BMS CAR
- 27. Section Corner on west line of Section 21  
 1/4-1/4-1/4-1/4 BMS CAR  
 31m above ground 1/4-1/4-1/4-1/4 BMS CAR
- 28. Section Corner to Section 20-21-21-22  
 1/4-1/4-1/4-1/4 BMS CAR  
 31m above ground 1/4-1/4-1/4-1/4 BMS CAR
- 29. Section Corner on west line of Section 21  
 1/4-1/4-1/4-1/4 BMS CAR  
 31m above ground 1/4-1/4-1/4-1/4 BMS CAR
- 30. Section Corner to Section 20-21-21-22  
 1/4-1/4-1/4-1/4 BMS CAR  
 31m above ground 1/4-1/4-1/4-1/4 BMS CAR
- 31. Section Corner on west line of Section 21  
 1/4-1/4-1/4-1/4 BMS CAR  
 31m above ground 1/4-1/4-1/4-1/4 BMS CAR
- 32. Section Corner to Section 20-21-21-22  
 1/4-1/4-1/4-1/4 BMS CAR  
 31m above ground 1/4-1/4-1/4-1/4 BMS CAR
- 33. Section Corner on west line of Section 21  
 1/4-1/4-1/4-1/4 BMS CAR  
 31m above ground 1/4-1/4-1/4-1/4 BMS CAR
- 34. Section Corner to Section 20-21-21-22  
 1/4-1/4-1/4-1/4 BMS CAR  
 31m above ground 1/4-1/4-1/4-1/4 BMS CAR
- 35. Section Corner on west line of Section 21  
 1/4-1/4-1/4-1/4 BMS CAR  
 31m above ground 1/4-1/4-1/4-1/4 BMS CAR
- 36. Section Corner to Section 20-21-21-22  
 1/4-1/4-1/4-1/4 BMS CAR  
 31m above ground 1/4-1/4-1/4-1/4 BMS CAR

Prepared By U.H. Stubb 2/16/89

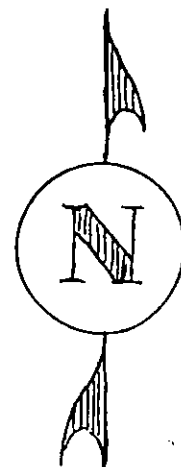


# T39N R5E

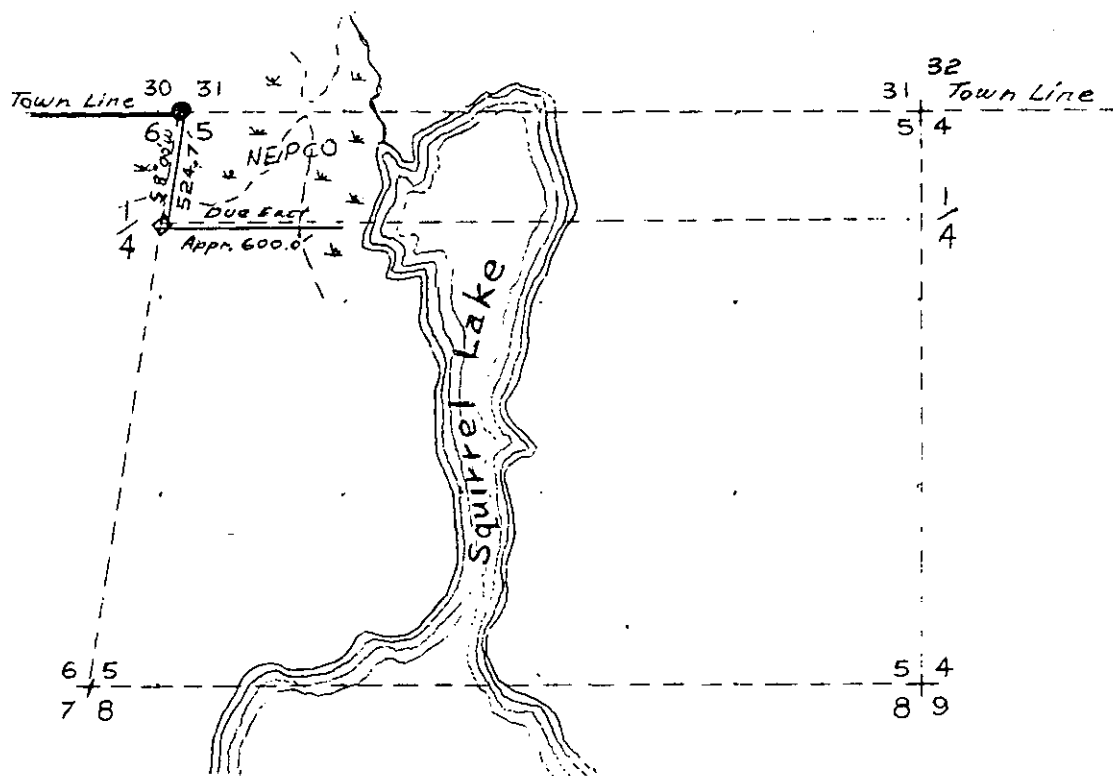
## Oneida County

### SEC. 5

Job Completed  
/ /



Fractional Section.




### LEGEND

- |                            |                                  |
|----------------------------|----------------------------------|
| ● Iron Pipe - Brass Cap    | ----- Instrument run             |
| ◆ Scribed Wood Post        | ———— Instrument run Painted      |
| ◇ Wood Stake - <u>Tree</u> | ----- Pocket Compass run Painted |
| ⊕ Hub                      |                                  |
| X location Poster Tag      |                                  |

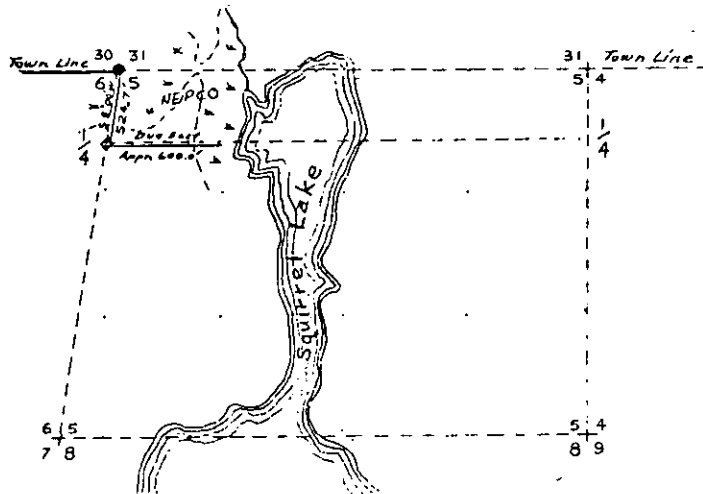
Survey By NEPCO  
Map By Wm H. Stuth

T39N R5E  
 Oneida County  
 SEC. 5

Job Completed  
 / /



Fractional Section.



LEGEND

- Iron Pipe - Brass Cap
- ◆ Scribed Wood Post
- ◇ Wood Stake - Tree
- ⊙ Hub
- × location Poster Tag
- Instrument run
- \_\_\_\_\_ Instrument run Painted
- Pocket Compass run Painted

Survey By NEPCO  
 Map By Wm H. Stuth

B FILE

STATEMENT Compass & Chain Surv. using corners  
found

RECORDS EXAMINED \_\_\_\_\_ DWG. NO. \_\_\_\_\_  
County

LOCAL CONTACTS \_\_\_\_\_

REMARKS \_\_\_\_\_

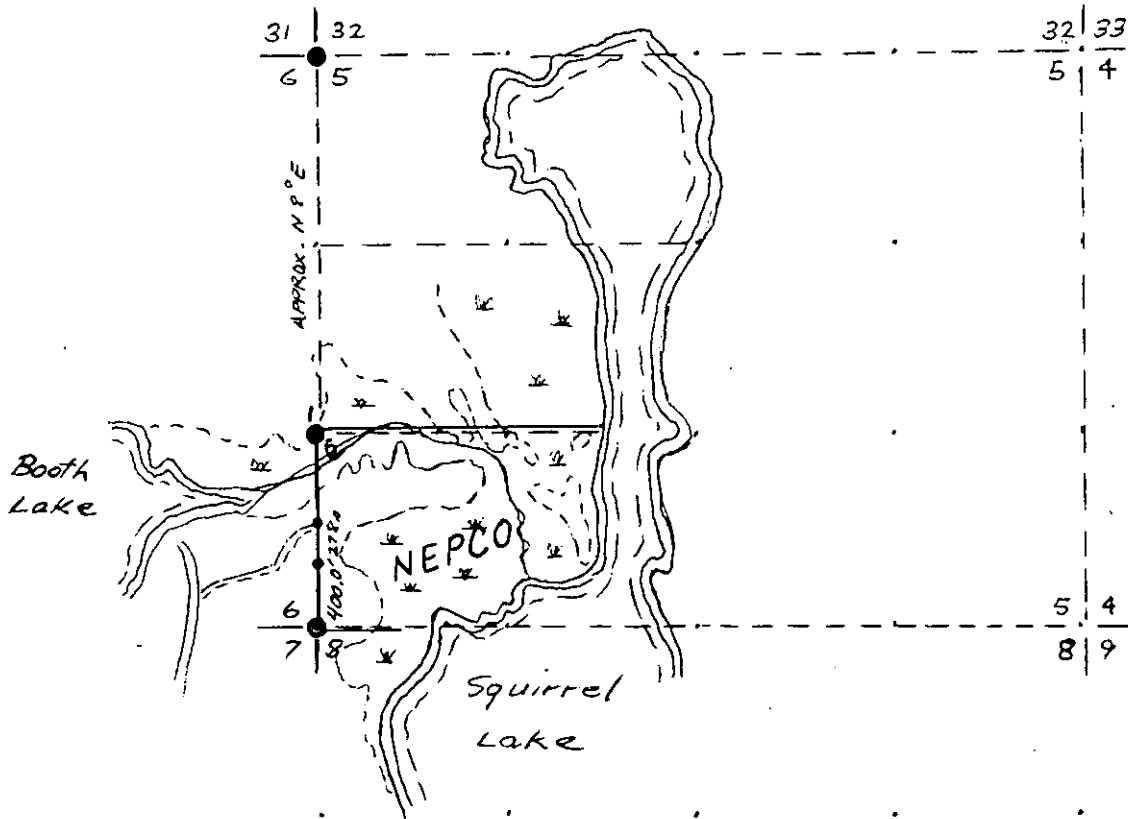
225

Prepared By W.H. Stuth 2/17/89

T. 39 N R. 5 E

Oneida County

SEC. 5



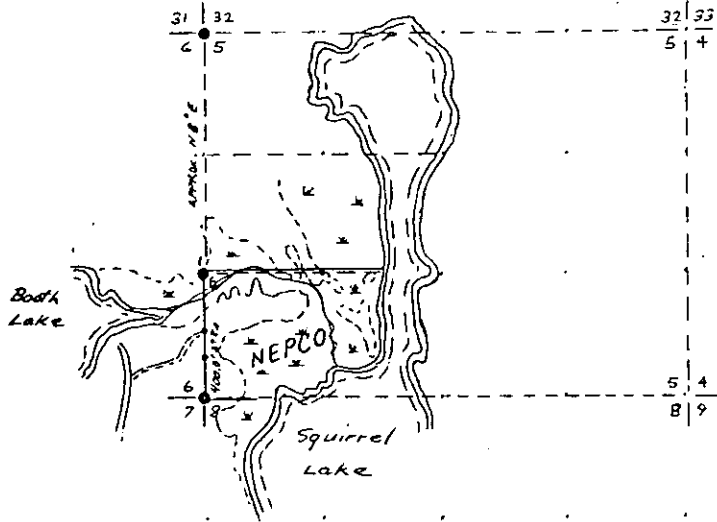
LEGEND

- Iron Pipe or Brass Cap
- ◆ Scribed Post
- ◇ Wood Stake
- ⊕ Hub
- x Location Tag

- Instrument lines run
- Instrument lines run - Painted-Blazed
- ..... Pocket Compass lines run - Painted

Survey By NEPCO  
Job Completed April 1963 Map By Wm H. Smith

T. 39 N R. 5 E  
 Oneida County  
 SEC. 5



LEGEND

- Iron Pipe or Brass Cap
- ◆ Scribed Post
- ◇ Wood Stake
- ⊕ Hub
- x Location Tag
- Instrument lines run
- ===== Instrument lines run - Painted-Blazed
- Pocket Compass lines run - Painted

Survey By NEPCO  
 Job Completed (April 1963) Map By Wm. H. Smith

B FILE

STATEMENT Compass & Chain Survi. using corners  
found

---

---

---

---

---

---

---

---

---

---

RECORDS EXAMINED \_\_\_\_\_ DWG. NO. \_\_\_\_\_  
County

LOCAL CONTACTS \_\_\_\_\_

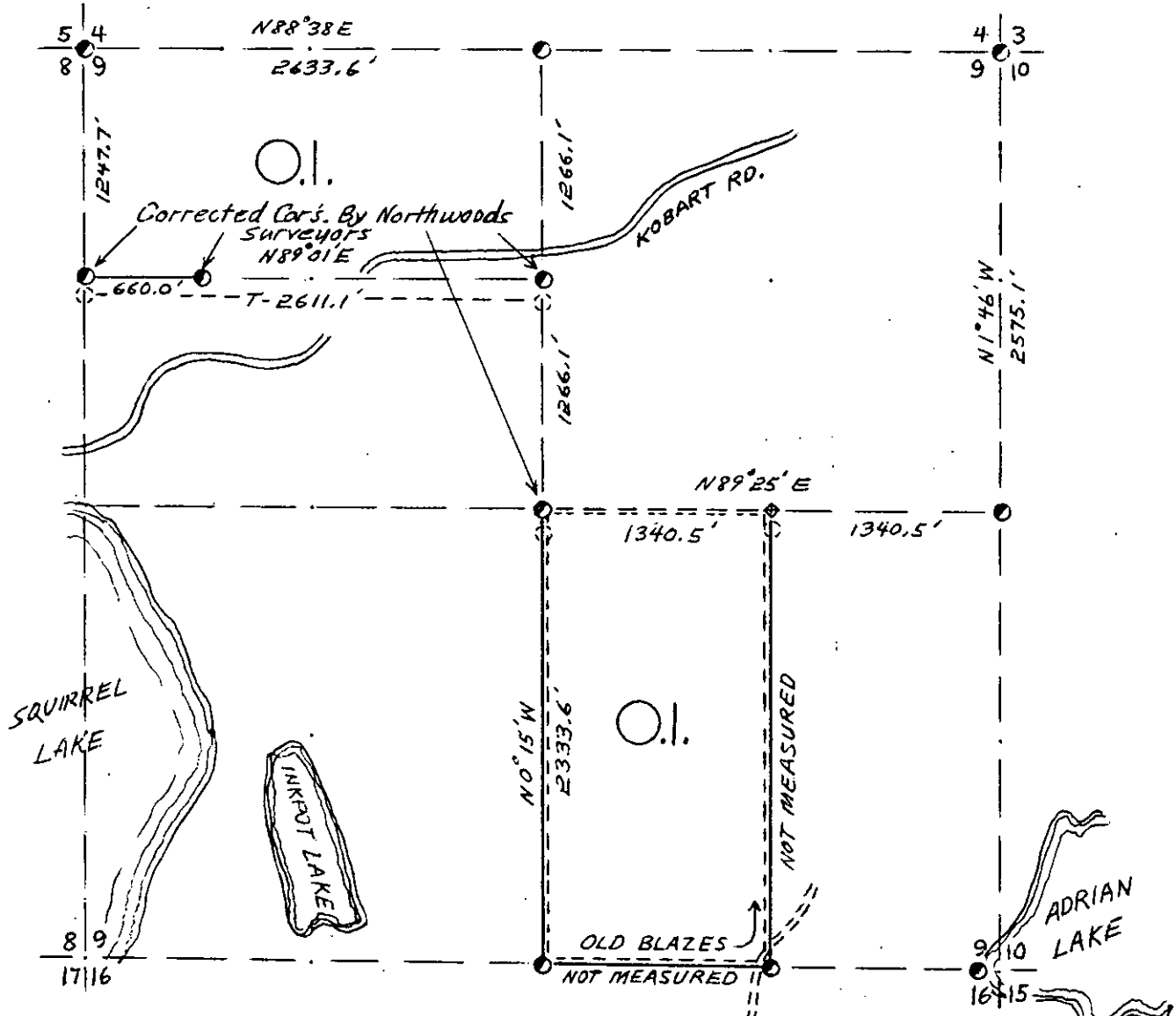
REMARKS \_\_\_\_\_

227

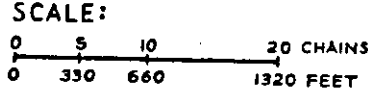
Prepared By W.H. Smith 2/17/89

# SEC. 9, T.39 N., R. 5 E.,

ONEIDA COUNTY, WIS.



- COR. BT. CODE**  
A-B-C-D-E  
F-G-H-I-J  
K-L-M-N-O  
P-Q-R-S-T  
U-V-W-X-Y
- A - Tam. Stp. S2°E 9.8'
  - F - 10" Y.P. N29°E 37.5'
  - 9" Oak N79°E 6.1'
  - M - 6" W.B. S17°W 26.5'
  - 9 Y.P. S18°E 57.4'
  - O - 7" Oak S5°E 3.5'
  - 8" " S69°W 35.0'
  - W - 10" Cdr. S82°E 14.4'



- LEGEND: CORNERS & LINES**
- ⊙ IRON PIPE OR CAP
  - ⊕ CONCRETE
  - ⊕ POST
  - △ STAKE
  - + SPIKE
  - By Others
  - ⊖ Incorrect by O.I. to be removed
  - BLAZED - PAINTED
  - BLAZED
  - == APPR. - PAINTED
  - RANDOM BLAZED INCORRECT BY O.I. 1966 SURV.
  - \*\*\* FENCE

**OWENS-ILLINOIS**  
TOMAHAWK WISCONSIN  
FOREST PRODUCTS DIVISION

*Ownership Boundary Survey*

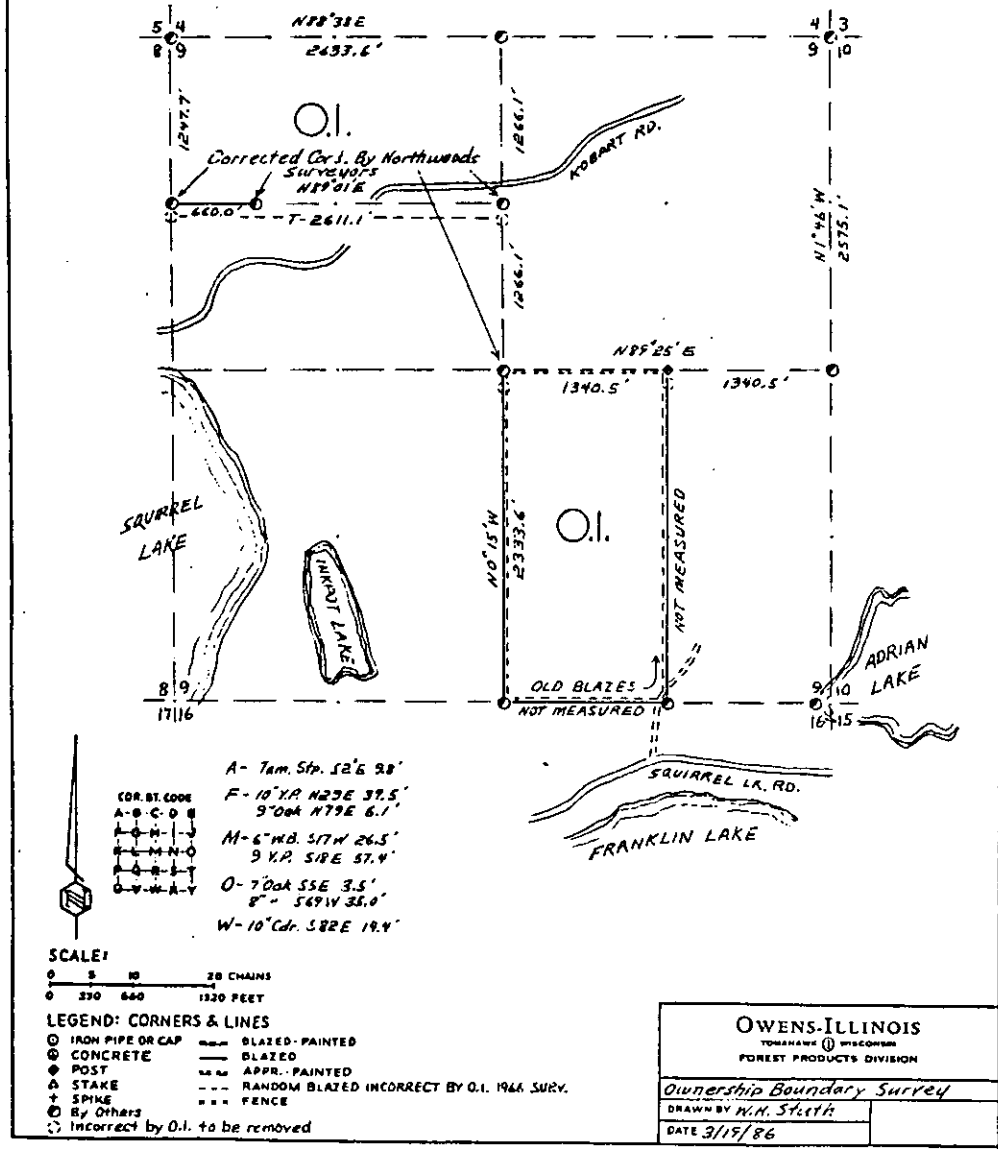
DRAWN BY *W.H. Stuth*

DATE *3/17/86*

SEC. 9, T.39 N., R. 5 E.,  
ONEIDA COUNTY, WIS.

B FILE

STATEMENT Compass & Chain Surv. using corners  
found



RECORDS EXAMINED \_\_\_\_\_ DWG. NO. \_\_\_\_\_ 229  
Northwoods Surveyors

LOCAL CONTACTS \_\_\_\_\_

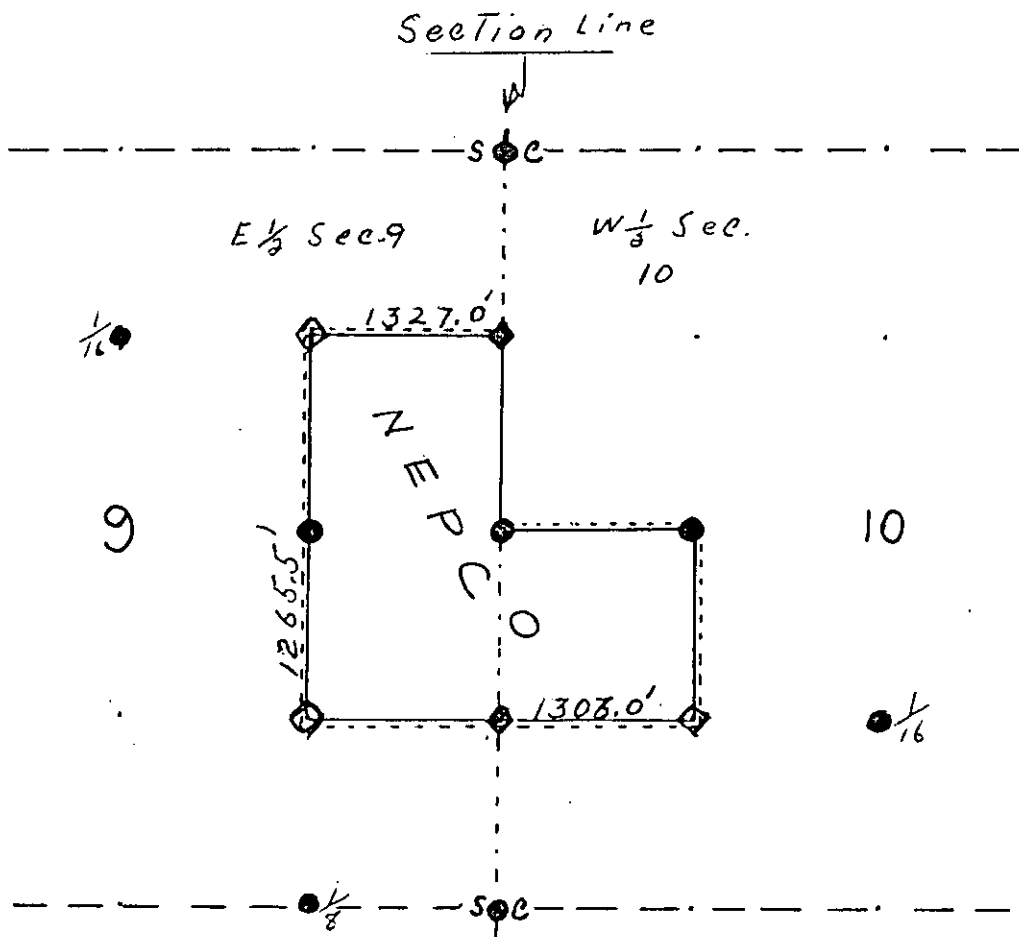

REMARKS \_\_\_\_\_

Prepared By W.H. Stuth 3/11/87

T. 39N R. 5E

Oneida County

SEC. E $\frac{1}{2}$  9 & W $\frac{1}{2}$  10



LEGEND

- Iron Pipe or Brass Cap
- ◆ Scribed Post
- ◇ Wood Stake
- ⊕ Hub
- x Location Tag

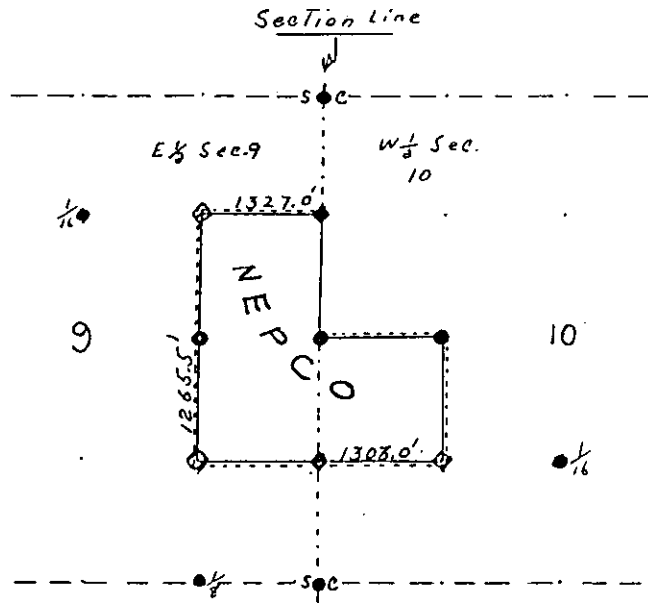
- - - - - Instrument lines run
- Instrument lines run - Painted-Blazed
- - - - - Pocket Compass lines run - Painted

Survey By NEPCO  
Job Completed 12/18/70 Map By Bill EgTvedt

T. 39N R. 5E

Oneida County

SEC. E 1/2 9 & W 1/2 10



LEGEND

- Iron Pipe or Brass Cap
- ◆ Scribed Post
- ◇ Wood Stake
- ⊕ Hub
- x Location Tag
- Instrument lines run
- Instrument lines run - Painted-Blazed
- - - - - Pocket Compass lines run - Painted

Survey By NEPCO  
Job Completed 12/18/70 Map By Bill Eg. Trudt

1333F

B FILE

STATEMENT Compass & Chain Surv. using corners  
found

RECORDS EXAMINED \_\_\_\_\_ DWG. NO. \_\_\_\_\_  
County

LOCAL CONTACTS \_\_\_\_\_

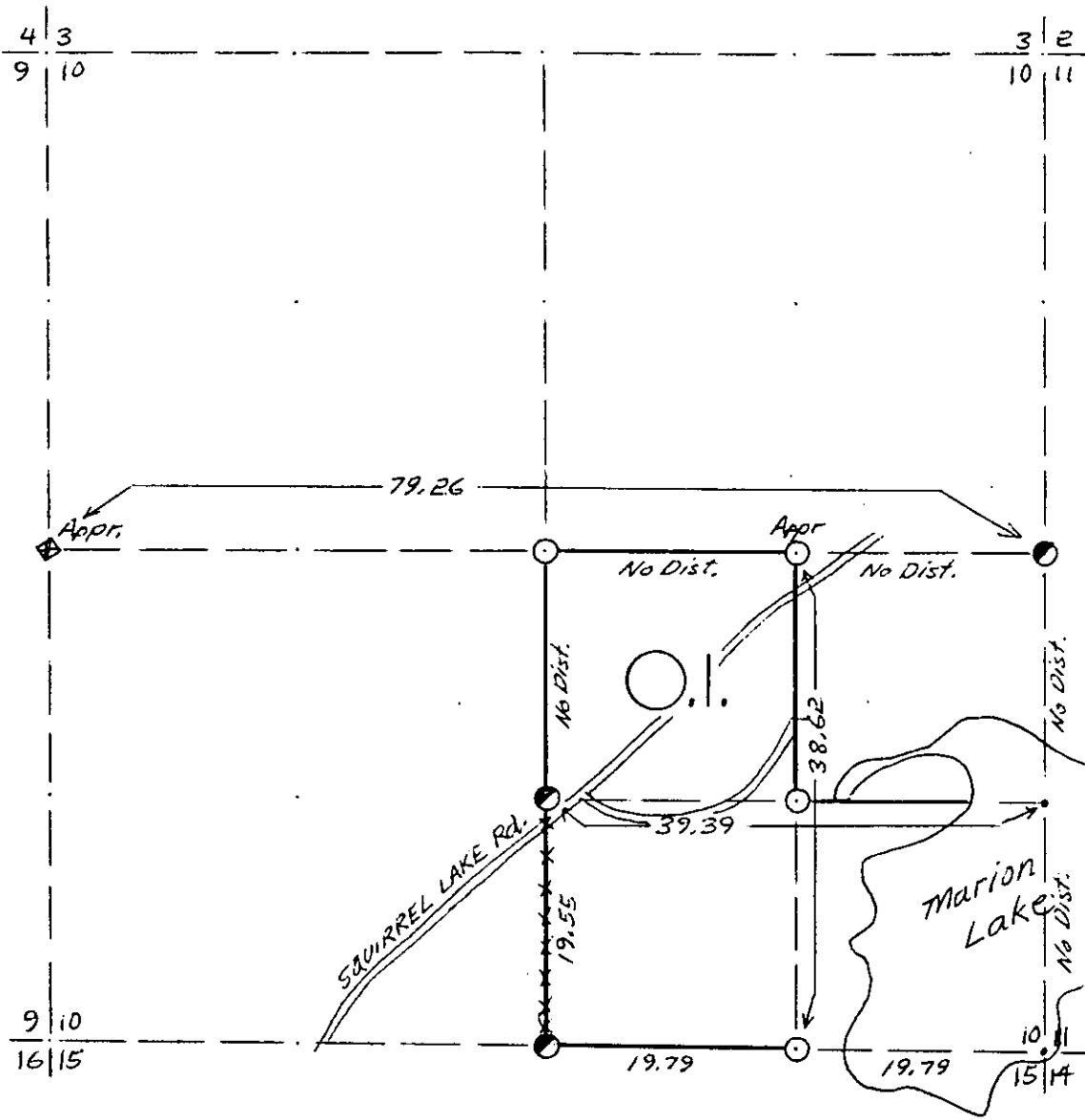
REMARKS \_\_\_\_\_

Prepared By W.H. Stuth, 2/17/89

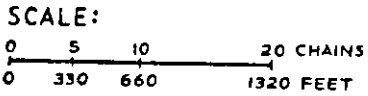
231



# SEC. 10, T.39 N., R.5 E., ONEIDA COUNTY, WIS.



- COR. BT. CODE  
A-B-C-D-E  
F-G-H-I-J  
K-L-M-N-O  
P-Q-R-S-T  
U-V-W-X-Y

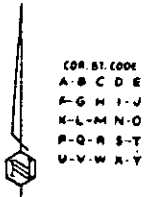
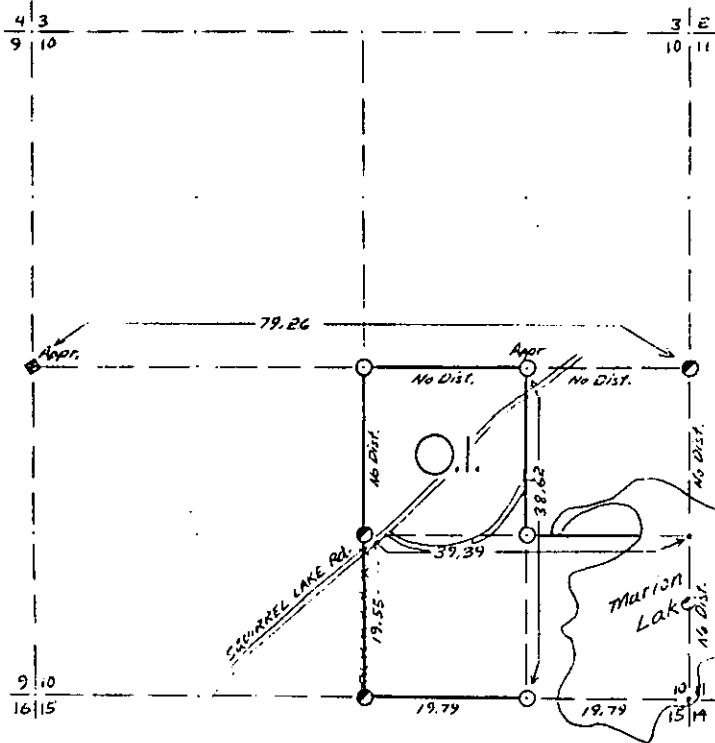


- LEGEND: CORNERS & LINES
- ⊙ IRON PIPE OR CAP
  - ⊗ CONCRETE
  - ⊕ POST
  - △ STAKE
  - + SPIKE
  - BY OTHERS
  - BLAZED - PAINTED
  - BLAZED
  - APPR. - PAINTED
  - - - RANDOM
  - x x x FENCE

Surv. By J. Swan 1964

<b>OWENS-ILLINOIS</b>	
TOMAHAWK (I) WISCONSIN	
FOREST PRODUCTS DIVISION	
<i>Ownership Boundary Survey</i>	
DRAWN BY <i>W.H. Stuth</i>	
DATE <i>5/22/86</i>	

SEC. 10, T.39 N., R.5 E.,  
ONEIDA COUNTY, WIS.



COR. ST. CODE  
A-B C D E  
F-G H I-J  
K-L M N-O  
P-Q R S-T  
U-V W X-Y

SCALE:  
0 5 10 20 CHAINS  
0 330 660 1320 FEET

LEGEND: CORNERS & LINES  
○ IRON PIPE OR CAP      ——— BLAZED - PAINTED  
⊙ CONCRETE              ——— BLAZED  
⊕ POST                    ——— APPR. PAINTED  
△ STAKE                  - - - - - RANDOM  
+ SPIKE                  - - - - - FENCE  
⊙ BY OTHERS

Surv. By J. Swan 1964

**OWENS-ILLINOIS**  
TOMAHAWK (WISCONSIN)  
FOREST PRODUCTS DIVISION

Ownership Boundary Survey  
DRAWN BY W.H. Studt  
DATE 5/22/86

B FILE

STATEMENT Transit & Chain Surv using corners  
found

RECORDS EXAMINED \_\_\_\_\_ DWG. NO. \_\_\_\_\_

Org. Surv.  
County

LOCAL CONTACTS \_\_\_\_\_

REMARKS \_\_\_\_\_

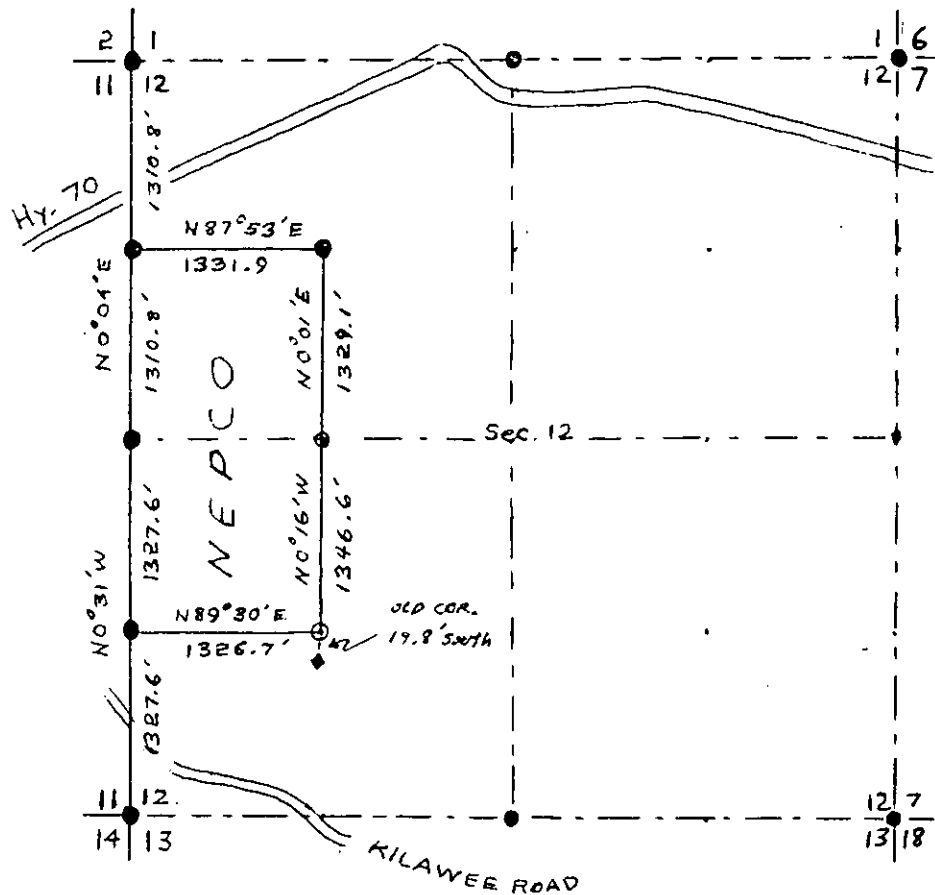

Prepared By W.H. Studt 3/11/87

293

# T. 39 N R. 5 E

Oneida County

## SEC. 12



### LEGEND

- Iron Pipe or Brass Cap
- ◆ Scribed Post
- ◇ Wood Stake
- ⊕ Hub
- x Location Tag
- RR Spike

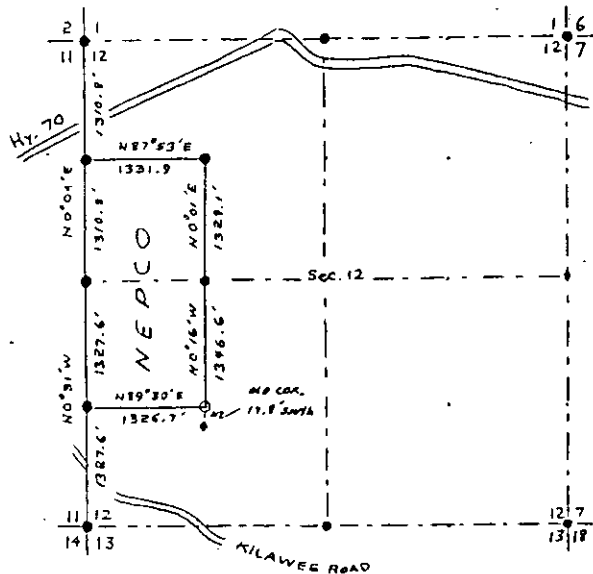
- — — — — Instrument lines run
- ===== Instrument lines run - Painted-Blazed
- Pocket Compass lines run - Painted

Survey By NEPCO  
 Job Completed March 20/64 Map By Wm H. Stubb

T. 39 N R. 5 E

Oneida County

SEC. 12



LEGEND

- Iron Pipe or Brass Cap
- ◇ Scribed Post
- ◇ Wood Stake
- ⊕ Hub
- x Location Tag
- RR Spike
- Instrument lines run
- Instrument lines run - Painted - Blazed
- Pocket Compass lines run - Painted

Survey By NEPCO  
Job Completed March 20/64 Map By Wm H. Stuth

B FILE

STATEMENT Transit & Chain Surv. using corners  
found

RECORDS EXAMINED \_\_\_\_\_ DWG. NO. \_\_\_\_\_  
County

LOCAL CONTACTS \_\_\_\_\_

REMARKS \_\_\_\_\_

Prepared By Wm H. Stuth 2/17/89

235

BY W.H. Smith, DATE 11/20/76  
CHKD. BY \_\_\_\_\_ DATE \_\_\_\_\_

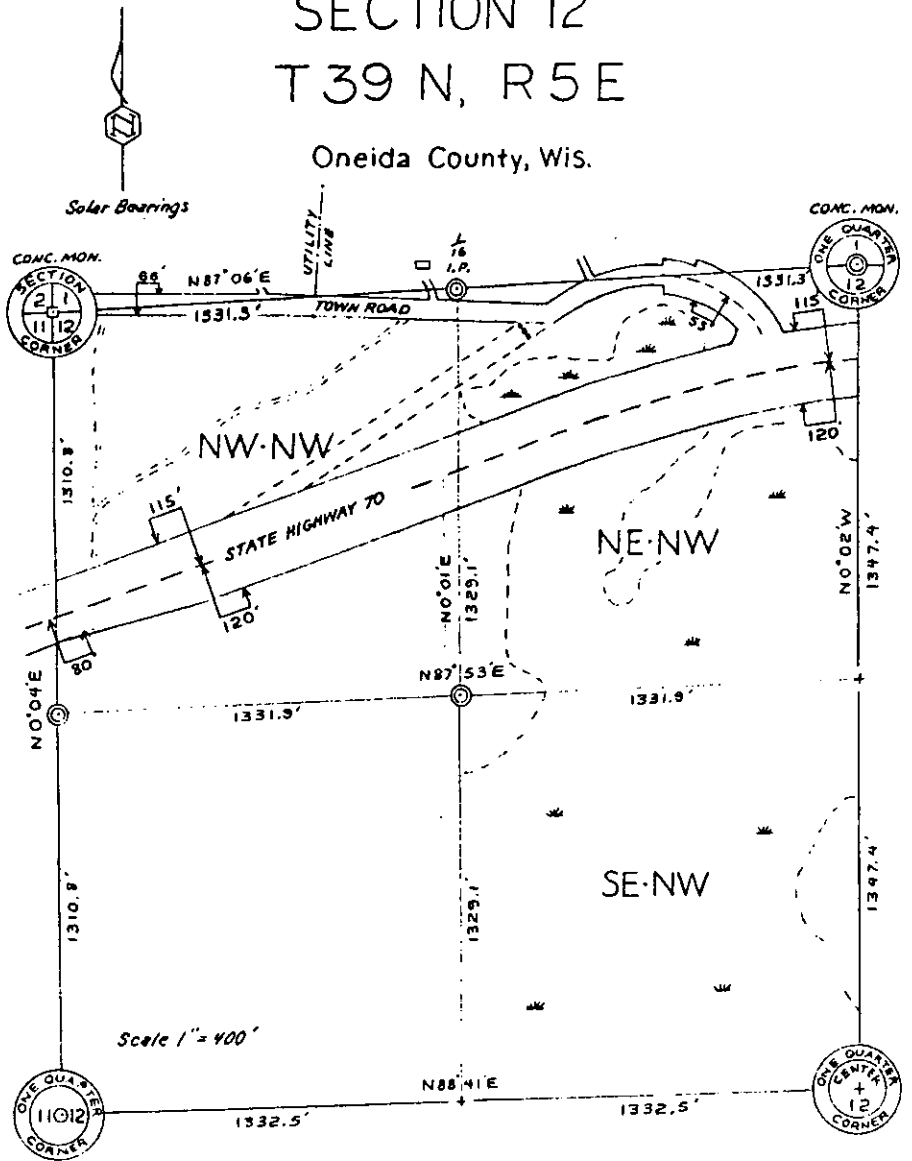
SUBJECT \_\_\_\_\_  
\_\_\_\_\_

SHEET NO. \_\_\_\_\_ OF \_\_\_\_\_  
JOB NO. \_\_\_\_\_

**B FILE**

# SECTION 12 T39 N, R5 E

Oneida County, Wis.



STATEMENT Transit & Chain Surv. using corners  
found

RECORDS EXAMINED \_\_\_\_\_ DNG. NO. \_\_\_\_\_  
North woods Surveyors

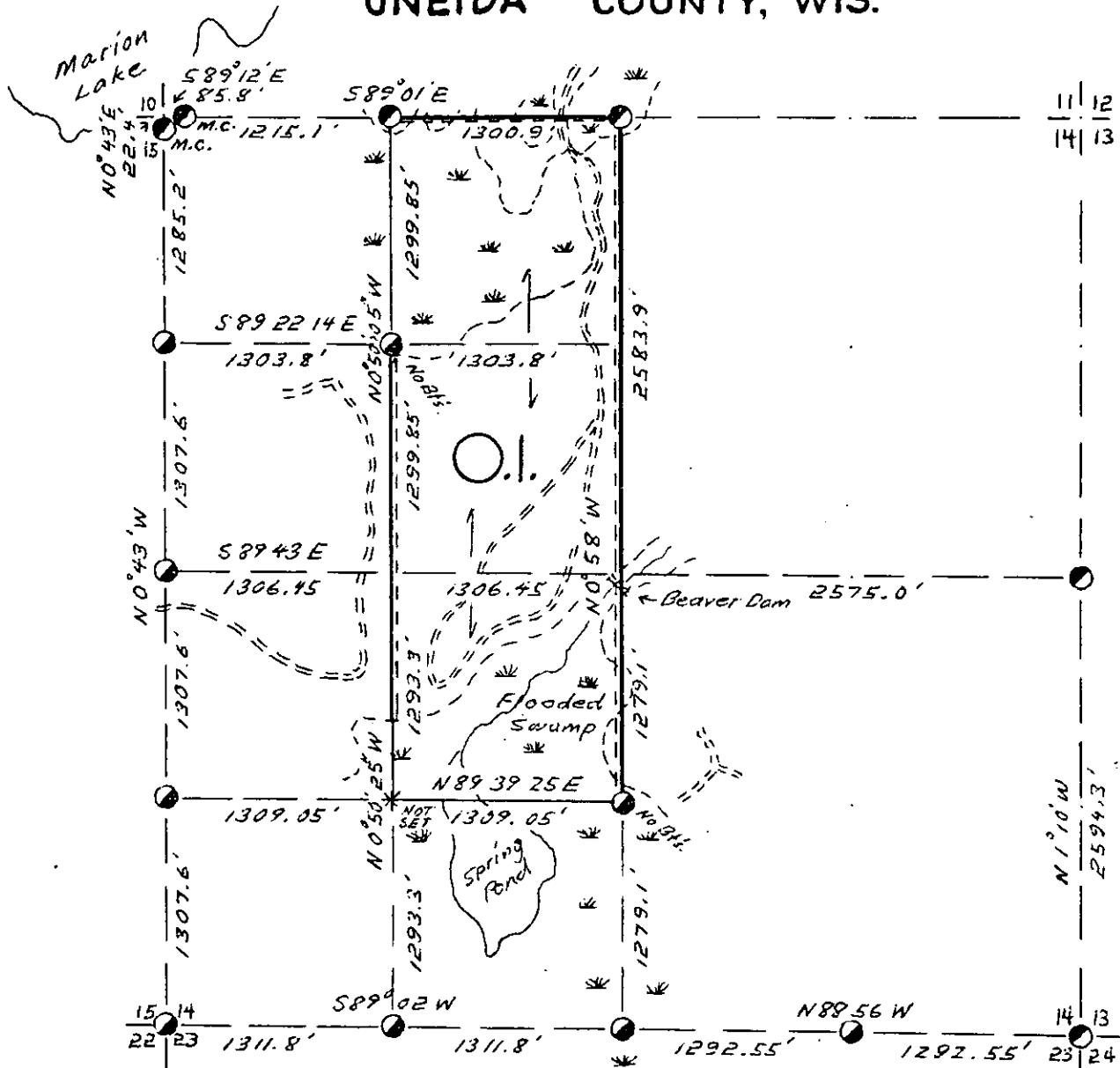
LOCAL CONTACTS \_\_\_\_\_

REMARKS \_\_\_\_\_

Prepared By W.H. Smith 3/11/87

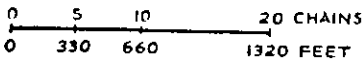
236

# SEC. 14 T.39 N., R.5 E., ONEIDA COUNTY, WIS.




- |               |   |
|---------------|---|
| COR. BT. CODE | B - 12" Nor. P. East 6'                         |
| A B C D E     | C - 8" Tom. 558°E 18.2'                         |
| F G H I J     | 10" Spr. 558°W 18.6'                            |
| K L M N O     | Q - No Bts. Could not set Cor. in flooded swamp |
| P Q R S T     | R - No Bts.                                     |
| U V W X Y     |   |

SCALE:



LEGEND: CORNERS & LINES

- |                            |                   |
|----------------------------|-------------------|
| ○ IRON PIPE OR CAP         | == BLAZED-PAINTED |
| ⊕ CONCRETE                 | — BLAZED          |
| ⊕ POST                     | == APPR. PAINTED  |
| △ STAKE                    | --- RANDOM        |
| + SPIKE                    | xxx FENCE         |
| ● Northwoods Surv. 1966-67 |                   |
| ● Nekoosa Surv. 1966-67    |                   |



*William H. Stuth*

**OWENS-ILLINOIS**  
TOMAHAWK (I) WISCONSIN  
FOREST PRODUCTS DIVISION

Ownership Boundary Survey

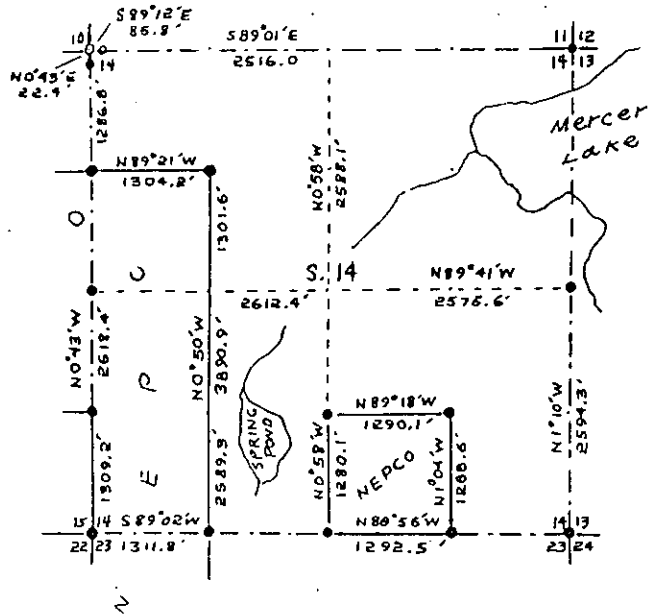
DRAWN BY *W. H. Stuth*

DATE 10/25/1983

T.39 N R.5 E

Oneida County

SEC. 14



LEGEND

- Iron Pipe or Brass Cap
  - ◇ Scribed Post
  - ◇ Wood Stake
  - ⊕ Hub
  - x Location Tag
  - Instrument lines run
  - Instrument lines run - Painted - Blazed
  - - - - - Pocket Compass lines run - Painted
- Survey By NEPCO  
Job Completed April 1965 Map By Wm H. Stuth

B FILE

STATEMENT Transit & Chain Surv. using corners  
found

RECORDS EXAMINED \_\_\_\_\_ DWG. NO. \_\_\_\_\_

Org. Surv.  
County

LOCAL CONTACTS \_\_\_\_\_

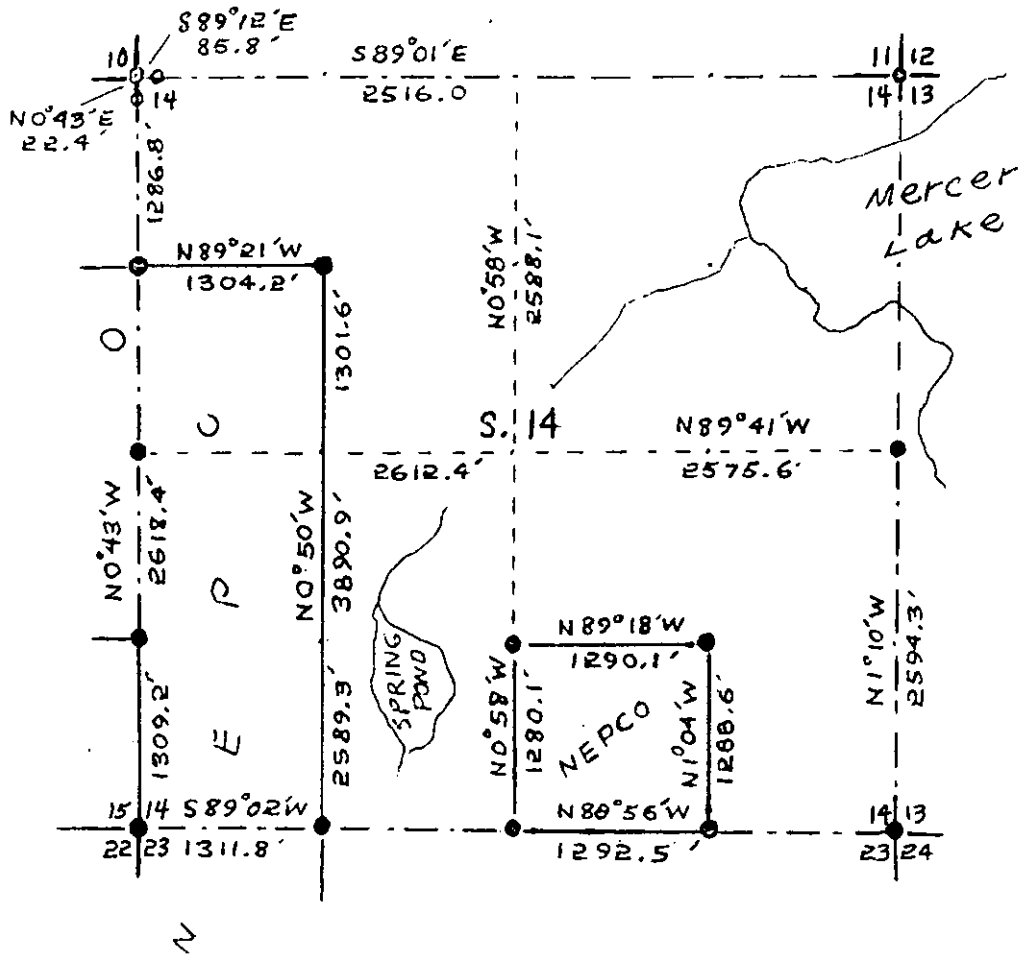
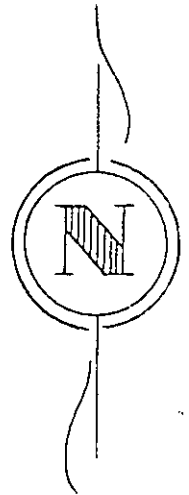
REMARKS \_\_\_\_\_

Prepared By W.H. Stuth 2/17/89

# T. 39 N R. 5 E

## Oneida County

### SEC. 14



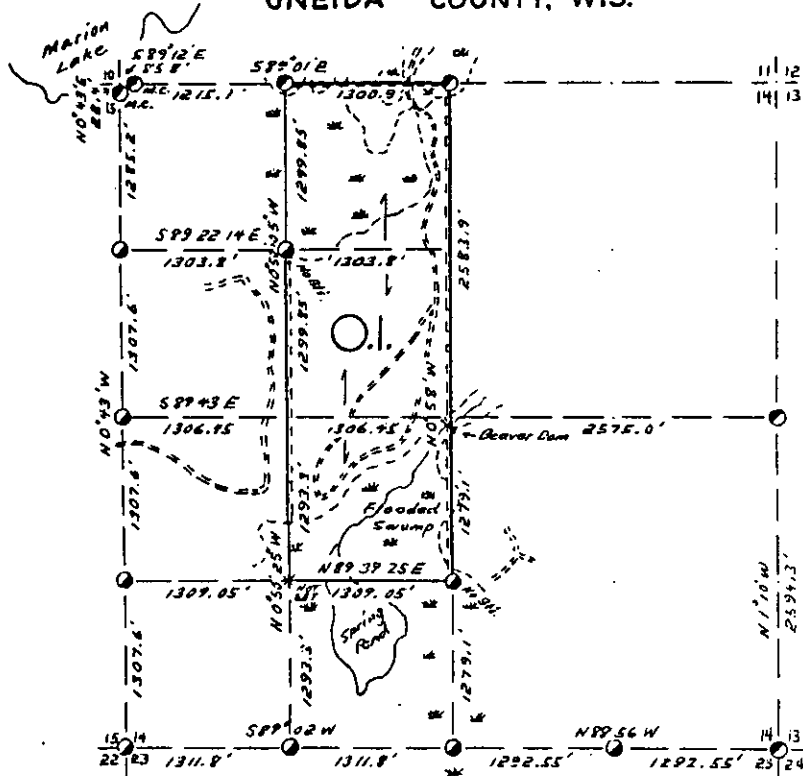
### LEGEND

- Iron Pipe or Brass Cap
- ◆ Scribed Post
- ◇ Wood Stake
- ⊕ Hub
- x Location Tag
- Instrument lines run
- ===== Instrument lines run - Painted-Blazed
- Pocket Compass lines run - Painted

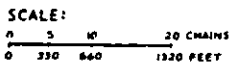
Survey By NEPCO  
 Job Completed April 1965 Map By Wm H. Steth



SEC. 14 T. 39 N., R. 5 E.,  
ONEIDA COUNTY, WIS.



- COR. BY CODE    B - 12" Hard. East 6"
- A B C D E        C - 8" Iron. S 89° 12' E
- F G H I J        D - 10" Iron. S 89° 12' E
- K L M N O        E - No Obj. Could not get Obj.
- P Q R S T        F - No Obj. in Flooded Swamp
- U V W X Y        R - No Obj.



- LEGEND: CORNERS & LINES
- IRON PIPE OR CAP    — BLAZED - PAINTED
  - CONCRETE            — BLAZED
  - ⊕ POST                    — APPR. - PAINTED
  - △ STAKE                 — RANDOM
  - ↑ SPIKE                  — FENCE
  - Abn-woods Surv. 1966-67
  - ⊙ Nekosa Surv. 1966-67



*William H. Stuth*

OWENS-ILLINOIS  
TOWAHOKE (I) WISCONSIN  
FOREST PRODUCTS DIVISION

Ownership Boundary Survey

DRAWN BY *W. H. Stuth*

DATE *10/25/83*

B FILE

STATEMENT Transit & Chain Surv. using corners  
found

RECORDS EXAMINED \_\_\_\_\_ DWG. NO. \_\_\_\_\_

Northwoods Surveyors  
Nekosa Paper

LOCAL CONTACTS \_\_\_\_\_

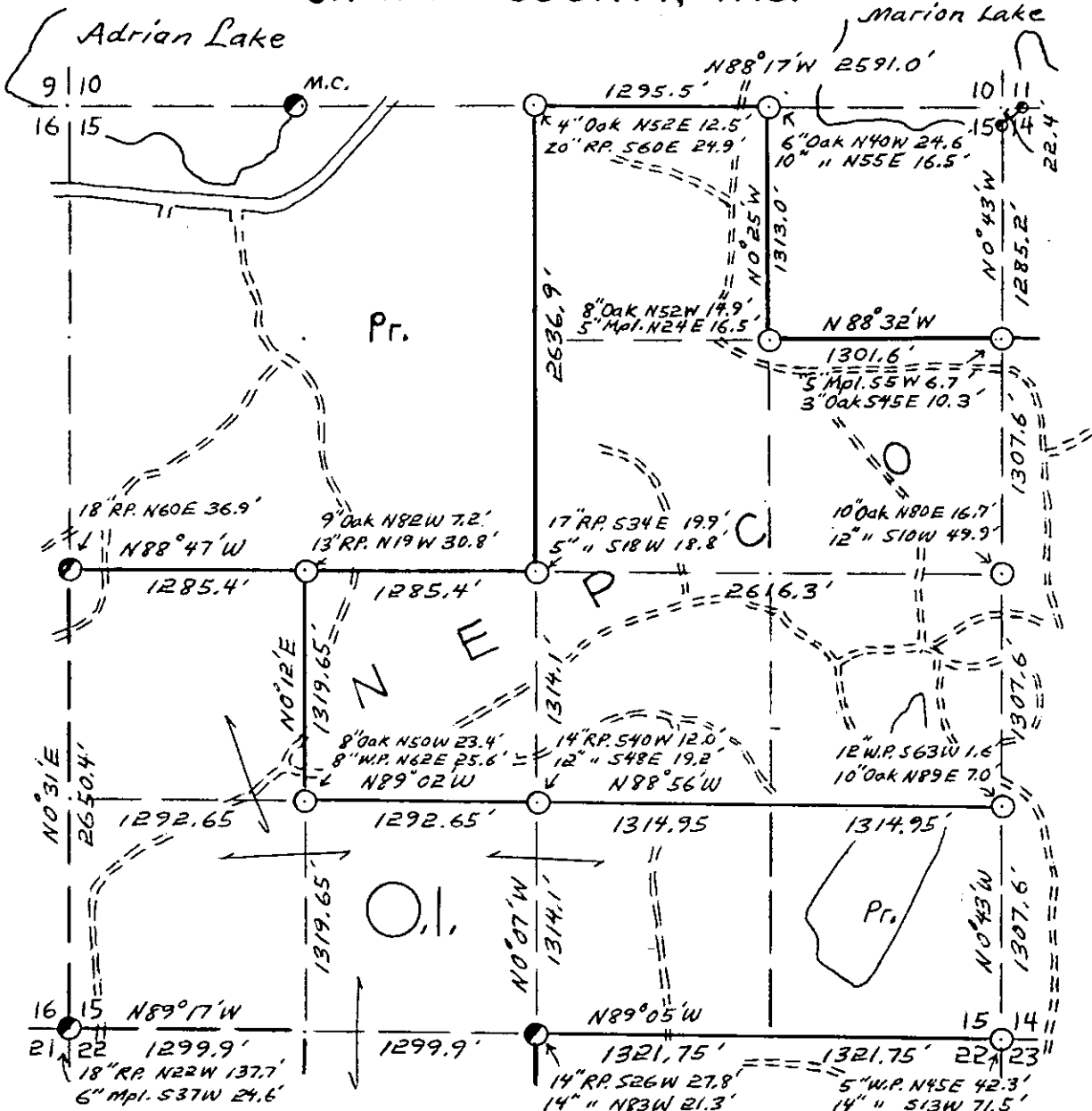
REMARKS \_\_\_\_\_

*Prepared By W.H. Stuth 3/11/87*

240

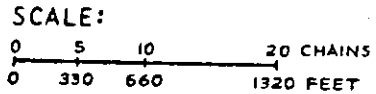
# SEC. 15, T. 39 N., R. 5 E.,

ONEIDA COUNTY, WIS.



1967 O.I. & NEPCO Joint survey. (SEE Large Map in "B" File folder for more Info.)

- COR. BT. CODE  
 A-B-C-D-E  
 F-G-H-I-J  
 K-L-M-N-O  
 P-Q-R-S-T  
 U-V-W-X-Y



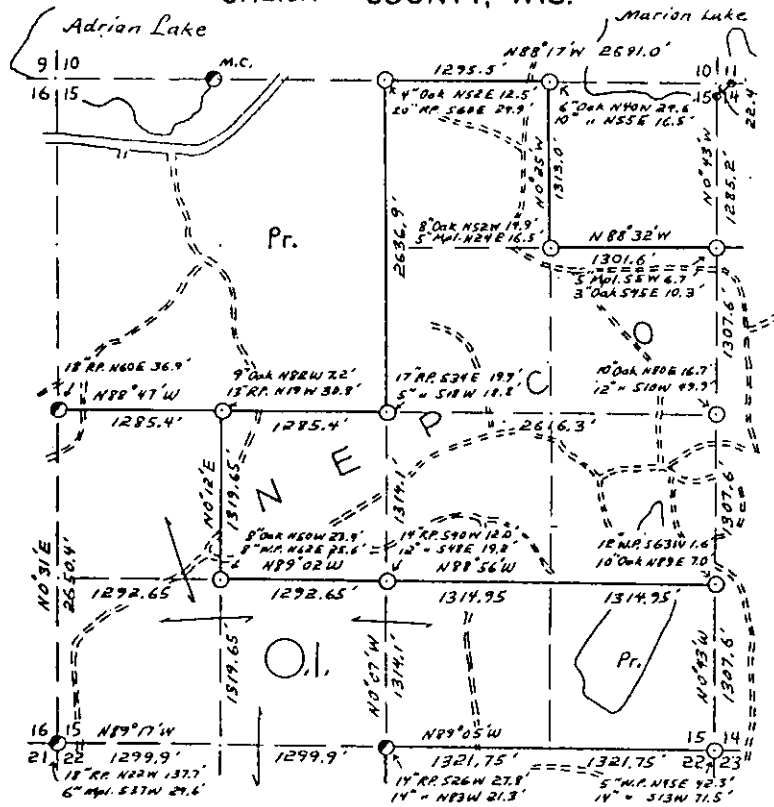
- LEGEND: CORNERS & LINES
- IRON PIPE OR CAP
  - ⊙ CONCRETE
  - ⊕ POST
  - △ STAKE
  - † SPIKE
  - BY OTHERS
  - BLAZED - PAINTED
  - BLAZED
  - == APPR. - PAINTED
  - RANDOM
  - xxx FENCE

Surv. By W.H. Stuth 1966-67

<b>OWENS-ILLINOIS</b> TOMAHAWK WISCONSIN FOREST PRODUCTS DIVISION	
<i>Ownership Boundary Survey</i>	
DRAWN BY W.H. Stuth	
DATE 5/22/86	

# SEC. 15, T.39 N., R.5 E.,

ONEIDA COUNTY, WIS.



1967 O.I. & NEPCO Joint survey. (SEE Large Map in "B" File folder for more info.)

- COR. BY CODE  
 A - B - C - D - E  
 F - G - H - I - J  
 K - L - M - N - O  
 P - Q - R - S - T  
 U - V - W - X - Y

SCALE:  
 0 30 60 120 CHAINS  
 0 330 660 1320 FEET

LEGEND: CORNERS & LINES

- IRON PIPE OR CAP
- ⊙ CONCRETE
- ⊕ POST
- △ STAKE
- ⊙ SPINE
- ⊙ BY OTHERS
- BLAZED - PAINTED
- BLAZED
- APPR. - PAINTED
- RANDOM
- FENCE

Surv. By W.H. Stuth 1966-67

OWENS-ILLINOIS

YONKANA (I) WISCONSIN  
 FOREST PRODUCTS DIVISION

Ownership Boundary Survey

DRAWN BY W.H. Stuth

DATE 5/22/86

B FILE

STATEMENT Transit & Chain Surv. using corners  
found

RECORDS EXAMINED \_\_\_\_\_

DWG. NO. \_\_\_\_\_

Org. Surv.  
County

LOCAL CONTACTS \_\_\_\_\_

REMARKS \_\_\_\_\_

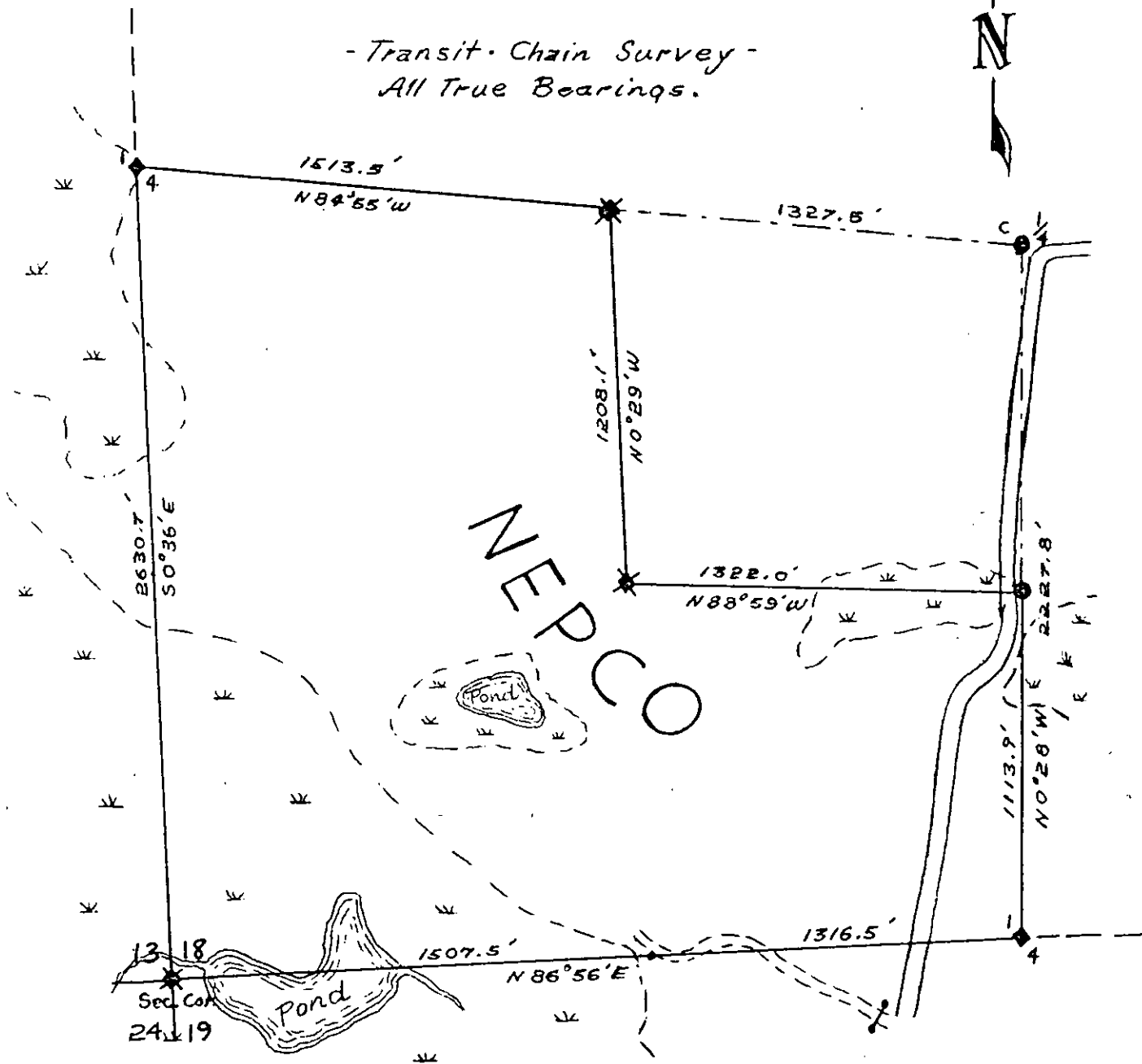
Prepared By W.H. Stuth 2/17/89

Sec. 18 T39N R5E

Oneida County

Subdivision SW 1/4 Section

- Transit-Chain Survey -  
All True Bearings.



LEGEND

- Iron pipe - Brass Cap
- ◆ Sq. Wood Post - Scribed
- ✱ Sq. Wood Post - Unscribed
- Lines Blazed Painted

Survey By NEPCO

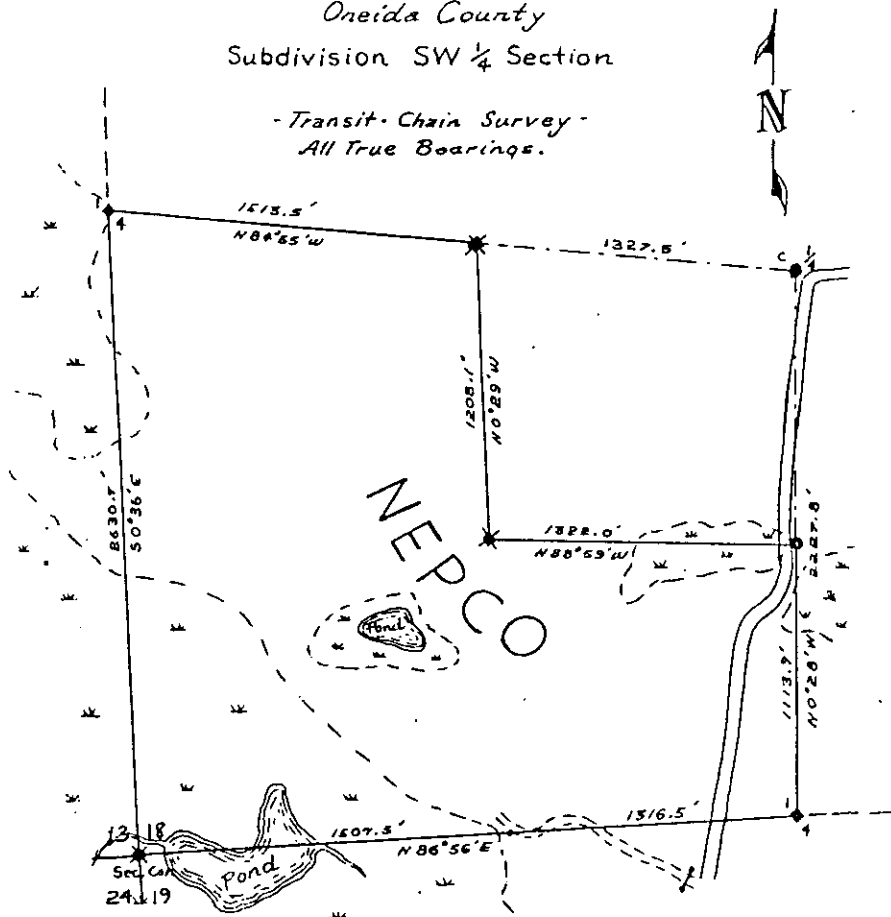
MAP BY Smith DATE 1/16/61

Sec. 18 T39N R5E

Oneida County

Subdivision SW 1/4 Section

- Transit-Chain Survey -  
All True Bearings.



LEGEND

- Iron pipe - Brass Cap
- ◆ Sq. Wood Post - Scribed
- \* Sq. Wood Post - Unscribed
- Lines Blazed Painted

Survey By NEPCO  
MAP BY *Stath* DATE 1/16/61

B FILE

STATEMENT Transit & Chain Surv. using corners  
found

RECORDS EXAMINED \_\_\_\_\_ DWG. NO. \_\_\_\_\_  
County

LOCAL CONTACTS \_\_\_\_\_

REMARKS \_\_\_\_\_

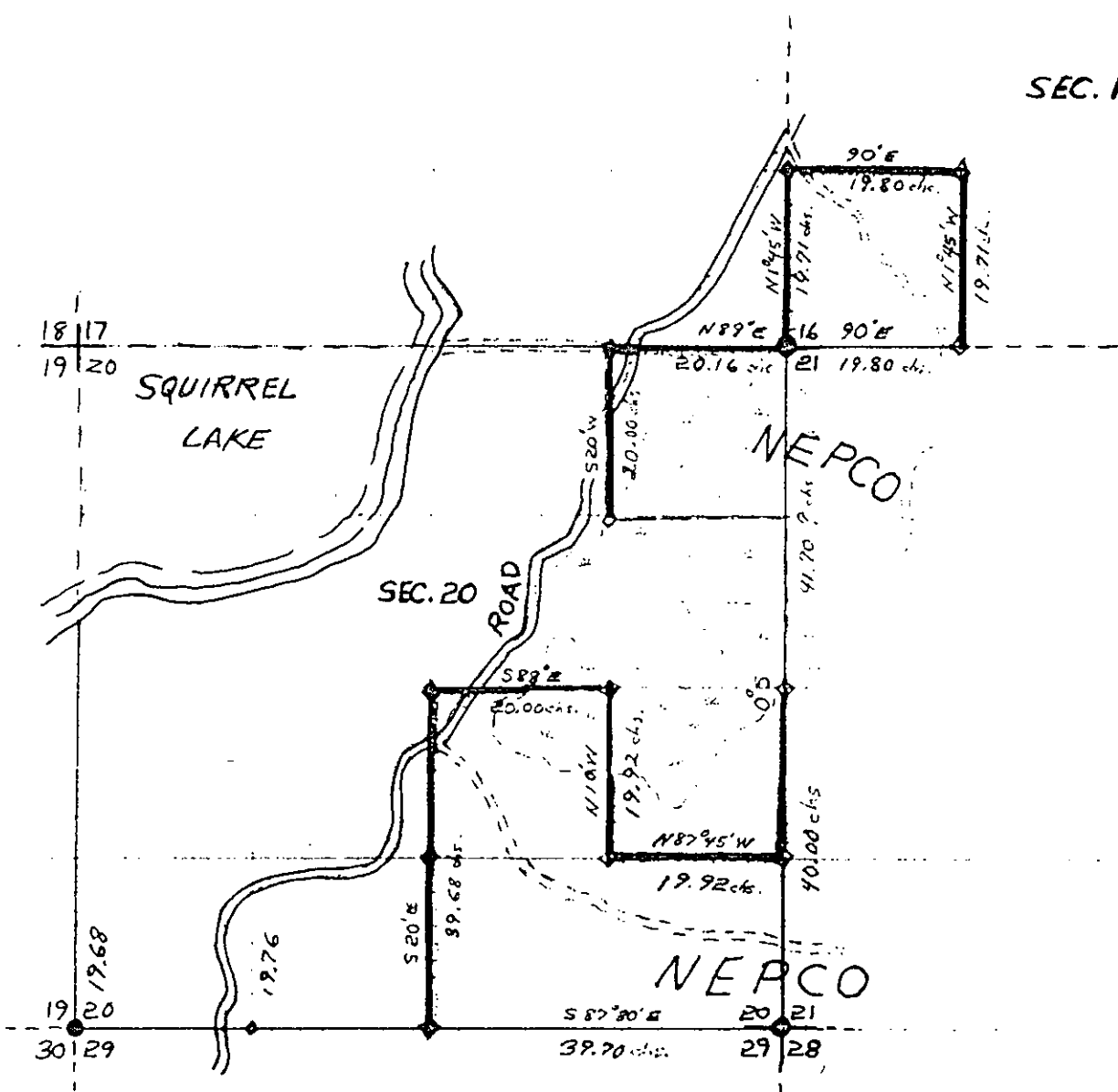
Prepared By W.H. Stath 2/17/89

244

ONEIDA COUNTY  
16-20-39-5E

William Stork  
Ken Voyt DEC-JAN/1957/58

SEC. 16



KEY  
cut lines  
BEARS OR PRINTED

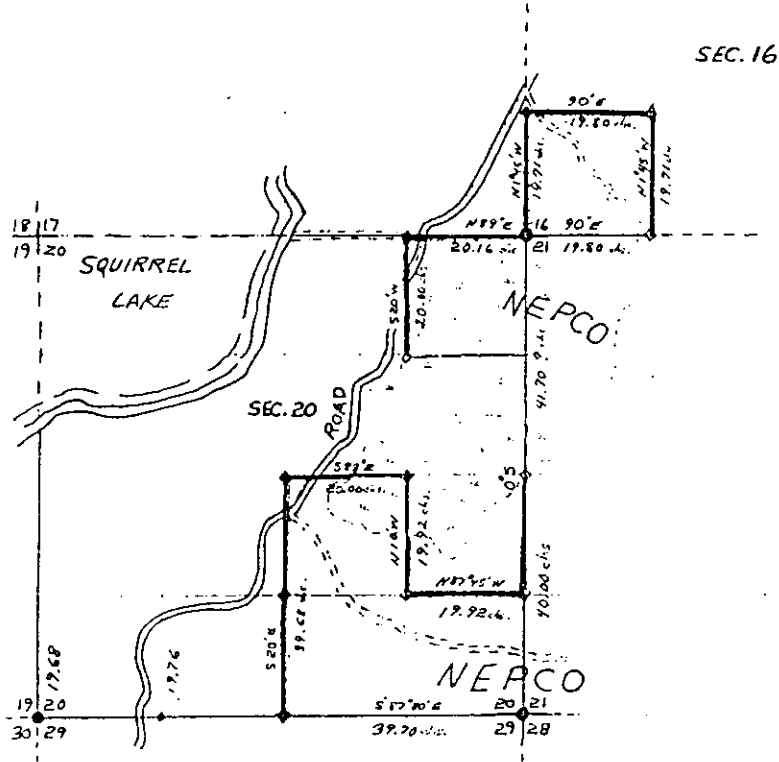
Survey By NEPCO

ONEIDA COUNTY  
16-20-39-5-E

William Stuth  
Ken Voyt DEC-24/1957/58

B FILE

STATEMENT Compass & Chain Surv. using corners  
found



Key: \_\_\_\_\_ Survey By NEPCO  
\_\_\_\_\_

RECORDS EXAMINED \_\_\_\_\_ DWG. NO. \_\_\_\_\_

Org. Surv.  
County

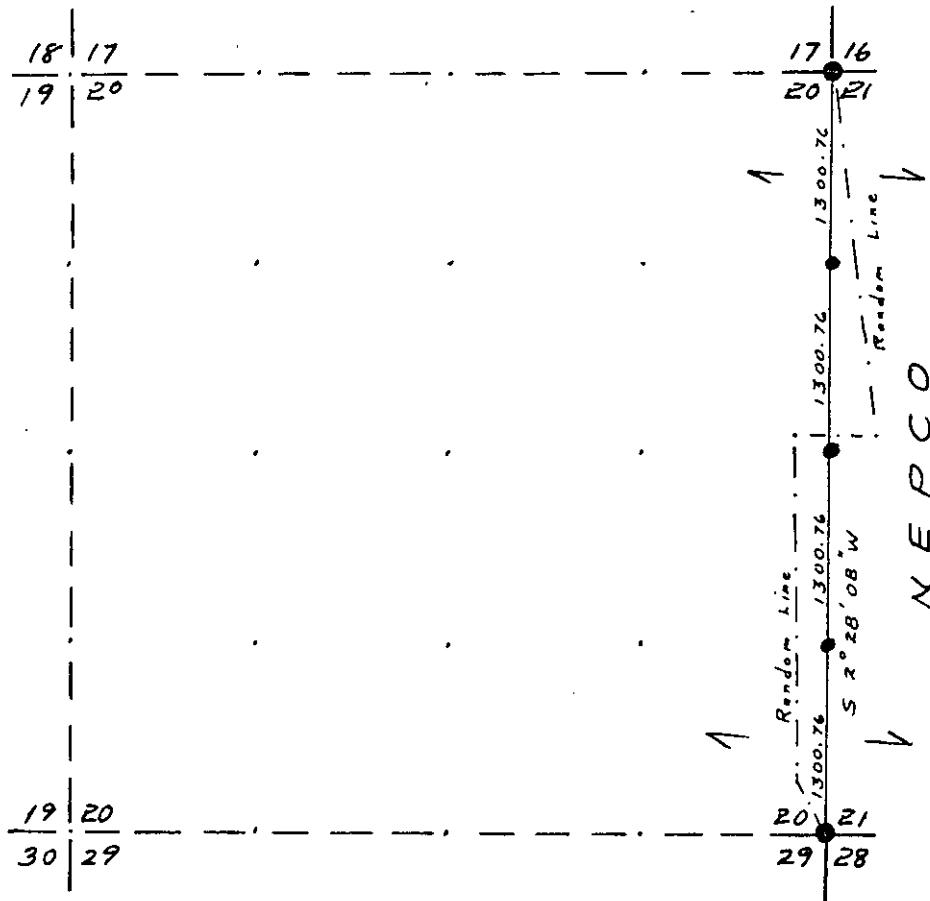
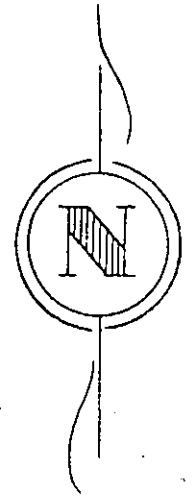
LOCAL CONTACTS \_\_\_\_\_

REMARKS \_\_\_\_\_

Prepared By W.H. Stuth 2/17/89

246

**T. 39 N R. 5 E**  
**Oneida County**  
**SEC. 20**



**LEGEND**

- |   |                        |       |                                       |
|---|------------------------|-------|---------------------------------------|
| ● | Iron Pipe or Brass Cap | ----- | Instrument lines run                  |
| ◆ | Scribed Post           | ————— | Instrument lines run - Painted-Blazed |
| ◇ | Wood Stake             | ----- | Pocket Compass lines run - Painted    |
| ⊕ | Hub                    |       |                                       |
| x | Location Tag           |       |                                       |

Survey By NPI  
 Job Completed 3/15/83 Map By D. Czysz





T 39 N - R 5 E  
SEC. 21 - 16

Oneida County

SEC. 16

ROAD

ED'S R/L N 88° 30' E 39.00 chs.

R/L S 89° 40' W 39.60 chs.

TRUE LINE 0° W 39.60 chs.

MISSED BY 1 ch.

CUTTING LINE  
BLAZED

Orig. COR.

MISSED BY  
20 FEET

1/8 COR., 38 LKS. East of R/L RUNNING NORTH  
" 68 LKS. South of " " " From P/COR.

NEPCO

SEC. 21

Survey By NEPCO  
LINES RAN By Wm. H. Stuth.  
Feb. 25 - 26 / 57

b7c

B FILE

STATEMENT Compass & Chain Surv. using corners  
found

RECORDS EXAMINED \_\_\_\_\_ DWG. NO. \_\_\_\_\_

County

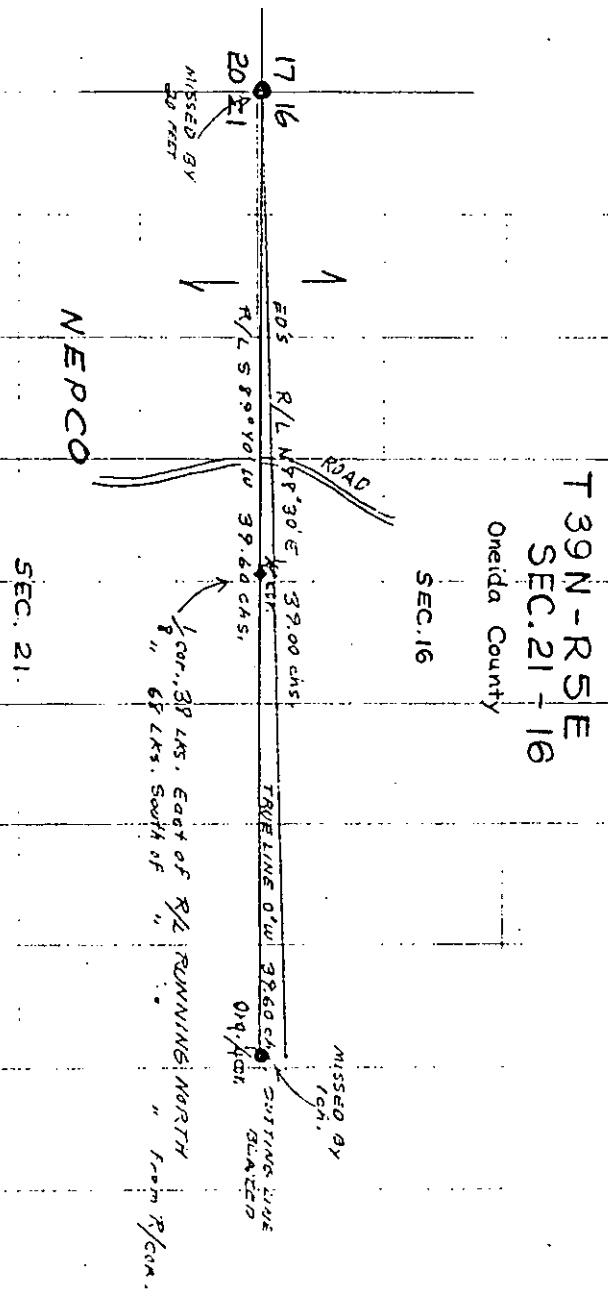
LOCAL CONTACTS \_\_\_\_\_

REMARKS \_\_\_\_\_

052

Prepared By W.H. Stuth 2/17/89

Survey By NEPCO  
LINES RAN BY: Wm. H. Stuth  
Feb. 25 - 26 / 89

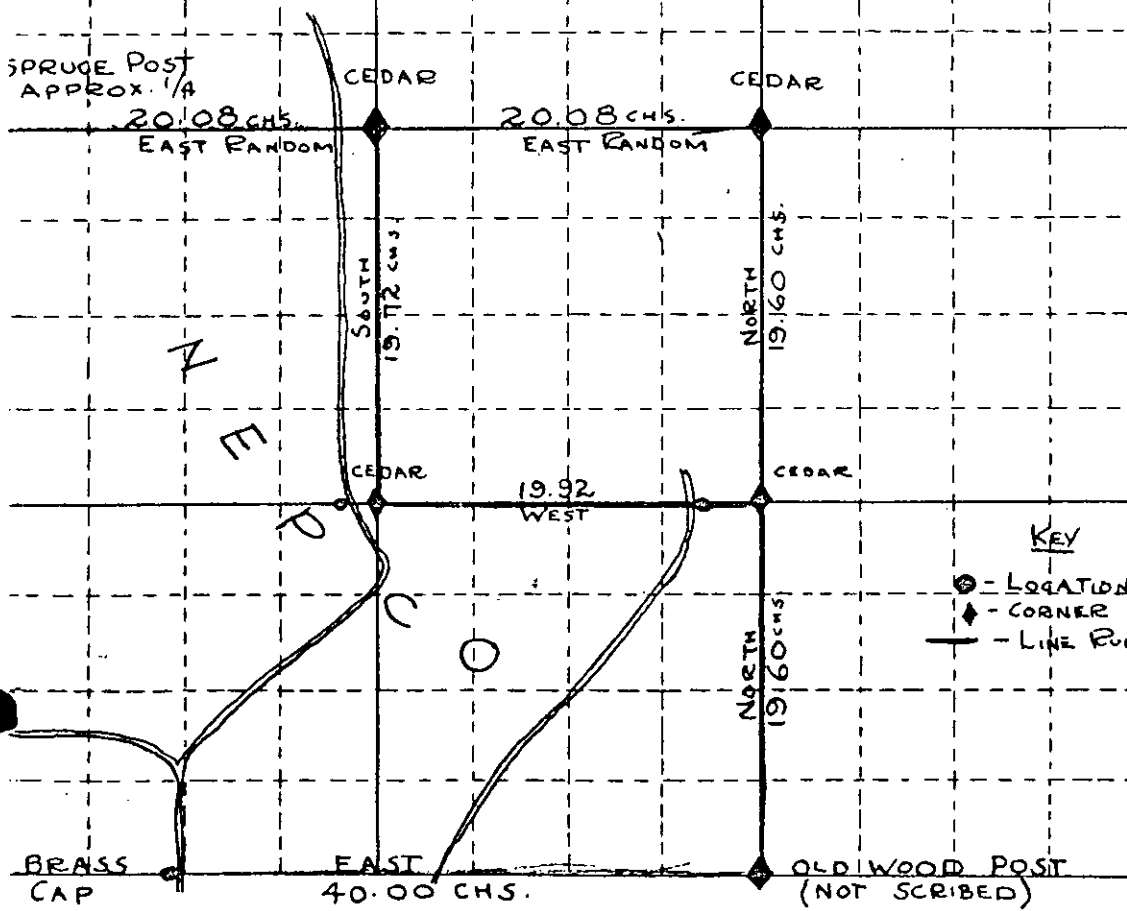


SPECIES:	NE ¼				NW ¼				SW ¼				SE ¼			
	NE	NW	SW	SE	NE	NW	SW	SE	NE	NW	SW	SE	NE	NW	SW	SE

NOTE: CENTER OF SECTION SET AT INTERSECTION OF RANDOM LINES.  
 CENTER OF SW ¼ SET AT INTERSECTION OF RANDOM LINES.

SURVEYED BY: KEN VOYT  
MAP BY: W.S. CAMERON

SURVEY BY NEPCO



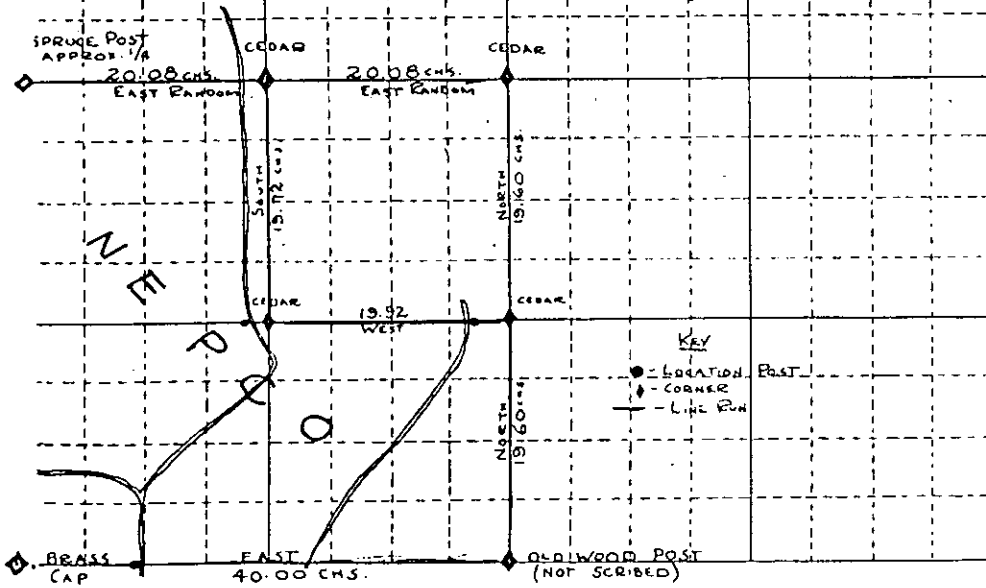
FOREST NEPCO - ONEIDA DATE AUG. 13, 1957  
 SECTION 21 TOWN 39 N RANGE 5 E

**B FILE**

SPECIES:	NE ¼				NW ¼				SW ¼				SE ¼			
	NE	NW	SW	SE	NE	NW	SW	SE	NE	NW	SW	SE	NE	NW	SW	SE

NOTE: CENTER OF SECTION SET AT INTERSECTION OF RANDOM LINES.  
 CENTER OF SW ¼ SET AT INTERSECTION OF RANDOM LINES.

SURVEYED BY KEN VOYT  
 MAP BY W. S. CAMERON  
 SURVEY BY NEPCO



STATEMENT Compass & Chain Surv using corners  
found

RECORDS EXAMINED \_\_\_\_\_ DWG. NO. \_\_\_\_\_  
Org. Surv.  
County

LOCAL CONTACTS \_\_\_\_\_

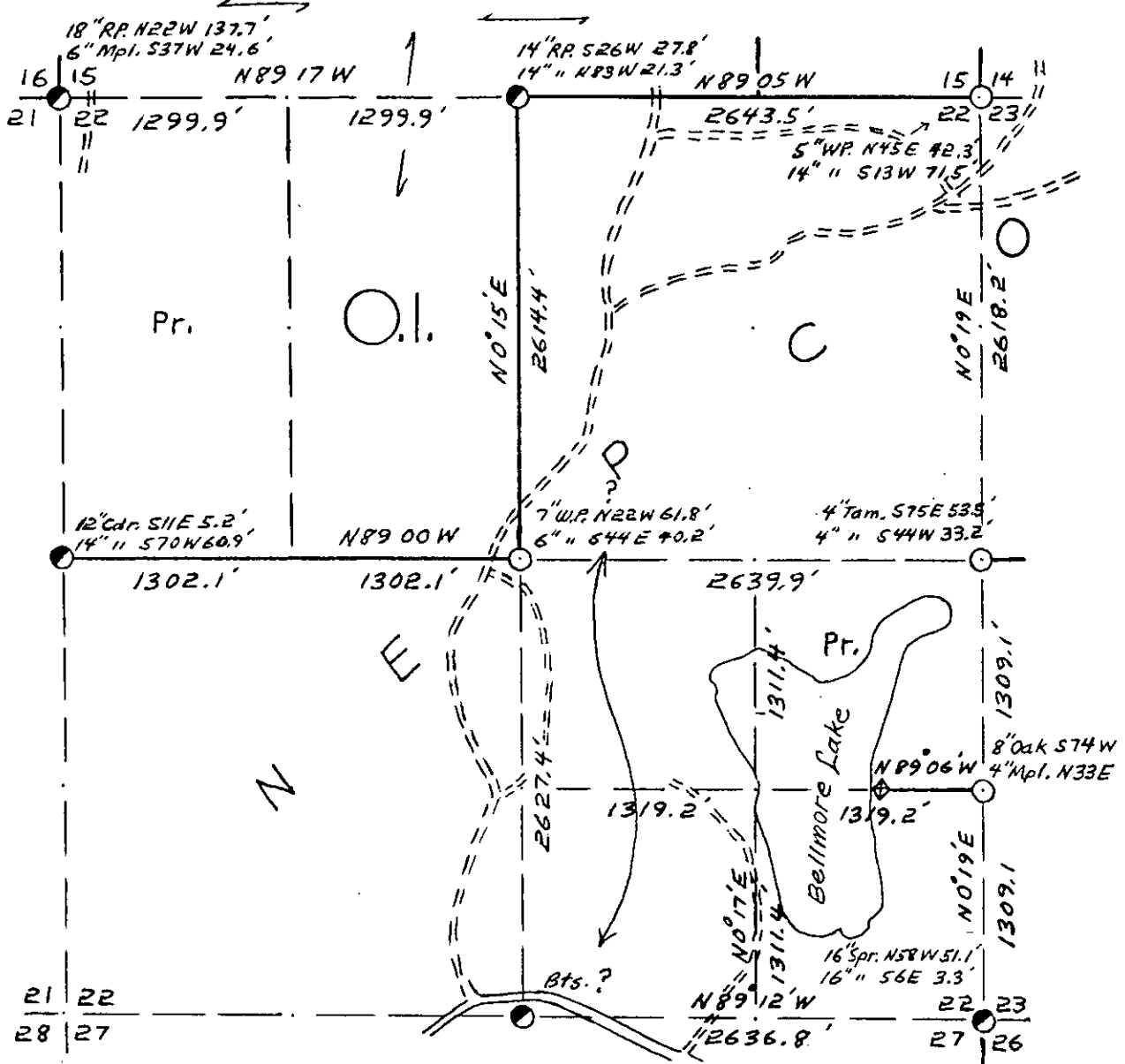
REMARKS \_\_\_\_\_

Prepared By W.H. Smith 2/17/89

252

# SEC. 22, T.39 N., R.5 E.,

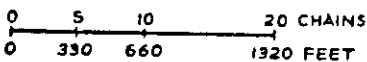
ONEIDA COUNTY, WIS.



1967 O.I. & NEPCO Joint Survey. (SEE Large Map in "B" File folder for more Info.)

- COR. BT. CODE  
 A-B-C-D-E  
 F-G-H-I-J  
 K-L-M-N-O  
 P-Q-R-S-T  
 U-V-W-X-Y

SCALE:



LEGEND: CORNERS & LINES

- |                    |                       |
|--------------------|-----------------------|
| ○ IRON PIPE OR CAP | — BLAZED - PAINTED    |
| ⊗ CONCRETE         | — BLAZED              |
| ⊕ POST             | - - - APPR. - PAINTED |
| △ STAKE            | - - - RANDOM          |
| + SPIKE            | × × × FENCE           |
| ● BY OTHERS        |                       |

Surv. By W.H. Stuth 1966-67

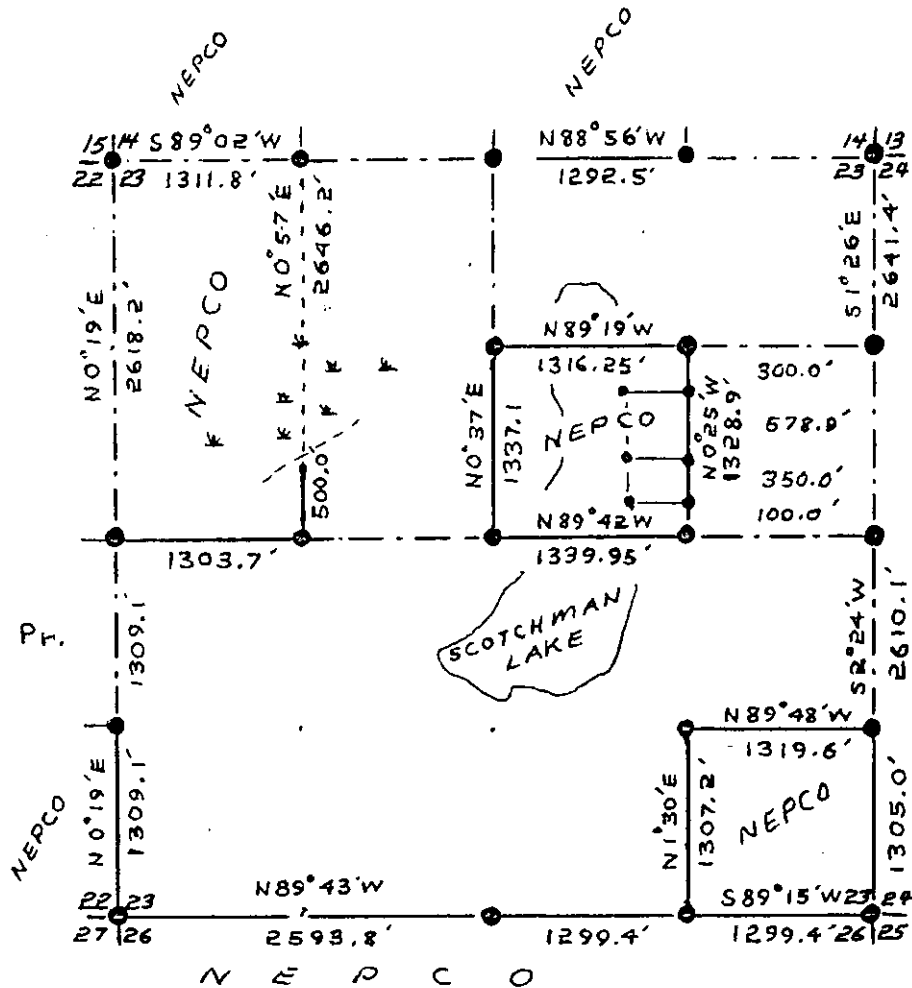
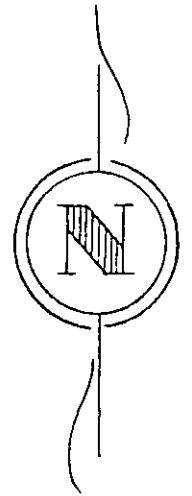
<b>OWENS-ILLINOIS</b> TOMAHAWK WISCONSIN FOREST PRODUCTS DIVISION	
<i>Ownership Boundary Survey</i>	
DRAWN BY <i>W.H. Stuth</i>	
DATE <i>5/21/86</i>	



# T. 39 N R. 5 E

## Oneida County

### SEC. 23



### LEGEND

- Iron Pipe or Brass Cap
- ◆ Scribed Post
- ◇ Wood Stake
- ⊕ Hub
- x Location Tag
- Instrument lines run
- Instrument lines run - Painted-Blazed
- Pocket Compass lines run - Painted

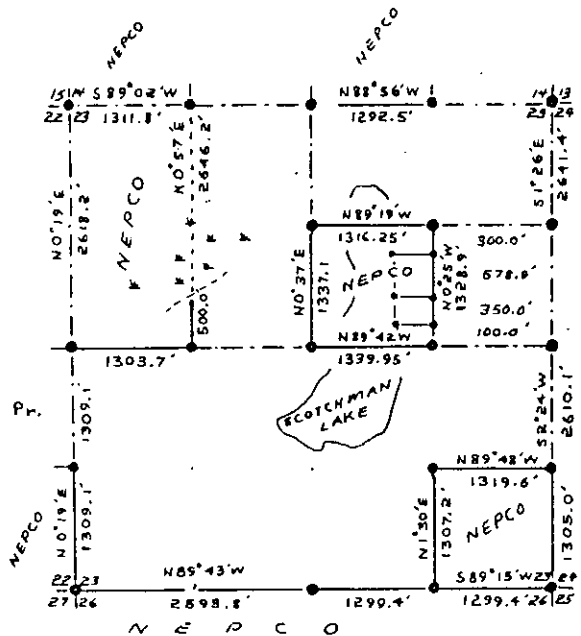
Survey By NEPCO  
 Job Completed 1965 Map By Wm. H. Stuth



T. 39 N R. 5 E

Oneida County

SEC. 23



LEGEND

- Iron Pipe or Brass Cap
- ◇ Scribed Post
- ◇ Wood Stake
- ⊕ Hub
- x Location Tag
- Instrument lines run
- Instrument lines run - Painted-Blazed
- Pocket Compass lines run - Painted

Survey By NEPCO  
 Job Completed 1965 Map By Wm. H. Stuth

B FILE

STATEMENT Transit & Chain Surv. using corners  
found.

RECORDS EXAMINED \_\_\_\_\_ DWG. NO. \_\_\_\_\_

Org. Surv.  
County

LOCAL CONTACTS \_\_\_\_\_

REMARKS \_\_\_\_\_

Prepared By W.H. Stuth 2/17/89

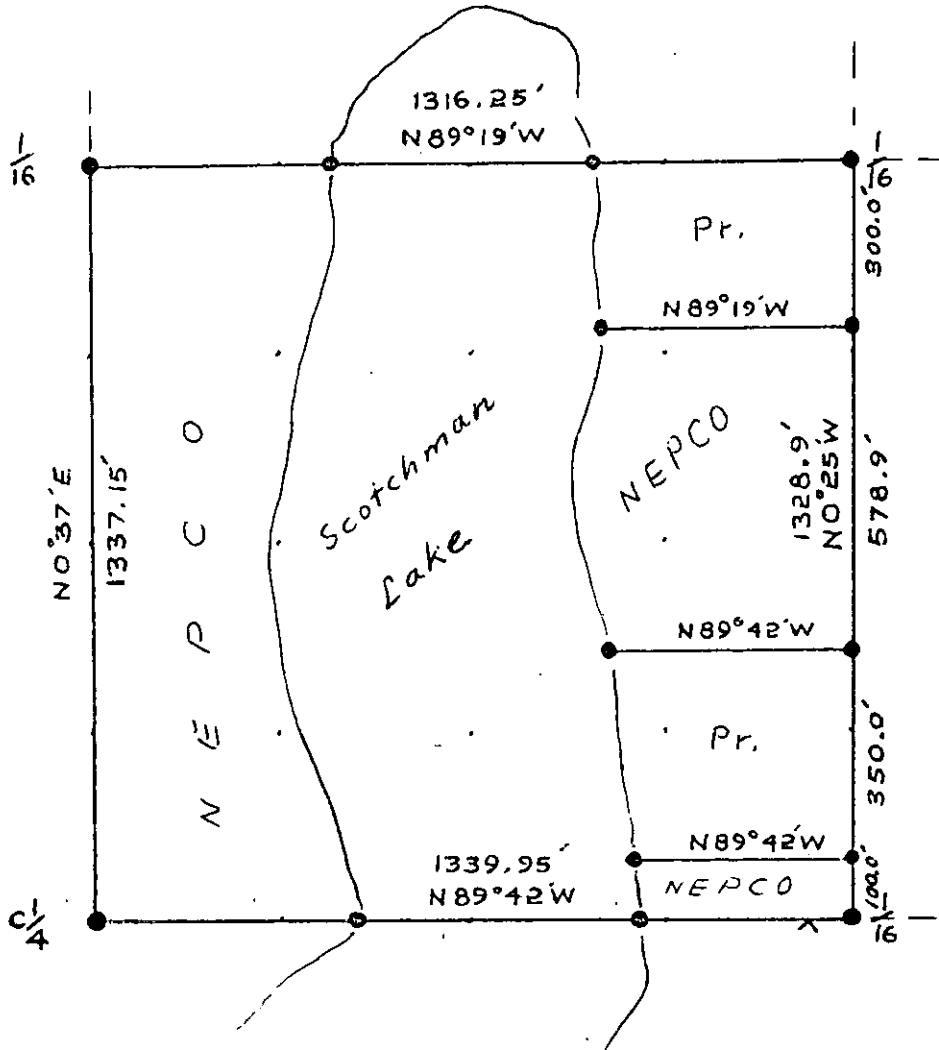
256

T. 39 N R. 5 E

Oneida County

SEC. 23

SW • NE



LEGEND

- Iron Pipe or Brass Cap
- ◆ Scribed Post
- ◇ Wood Stake
- ⊕ Hub
- x Location Tag

- Instrument lines run
- Instrument lines run - Painted-Blazed
- Pocket Compass lines run - Painted

Survey By NEPCO

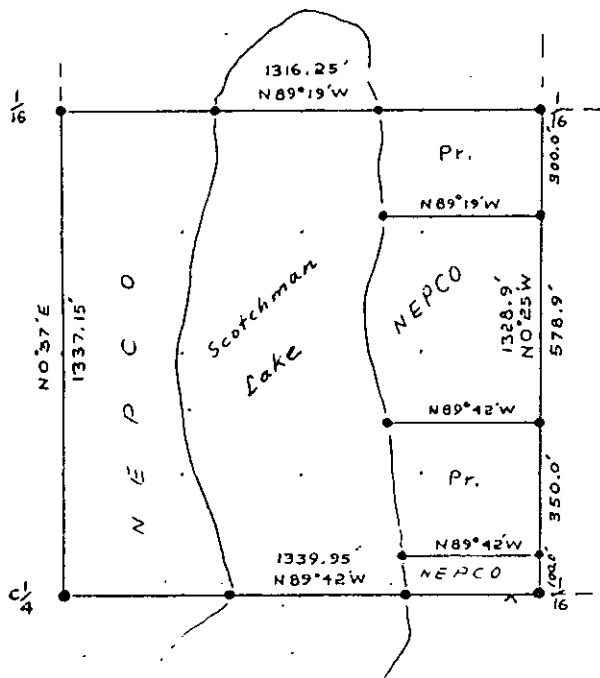
Job Completed April 1965 Map By Wm H Stuth

T. 39 N R. 5 E

Oneida County

SEC. 23

SW • NE



LEGEND

- Iron Pipe or Brass Cap
- ◆ Scribed Post
- ◇ Wood Stake
- ⊕ Hub
- x Location Tag
- Instrument lines run
- Instrument lines run - Painted-Blazed
- - - - Pocket Compass lines run - Painted

Survey By NEPCO  
Job Completed April 1965 Map By Wm. H. Stultz

Prepared By W.H. Stultz 2/17/89

B FILE

STATEMENT Transit & Chain Surv. using corners set

RECORDS EXAMINED \_\_\_\_\_ DWG. NO. \_\_\_\_\_

None

LOCAL CONTACTS \_\_\_\_\_

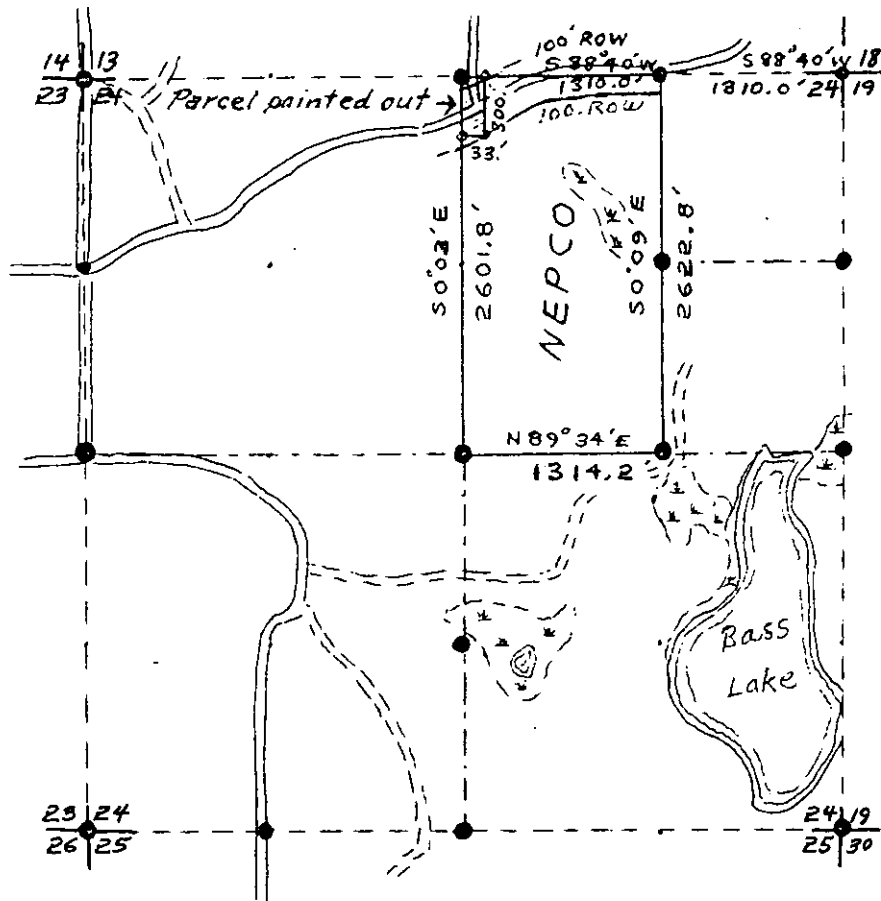

REMARKS \_\_\_\_\_

258

# T. 39 N R. 5 E

## Oneida County

### SEC. 24



#### LEGEND

- Iron Pipe or Brass Cap
- ◆ Scribed Post
- ◇ Wood Stake
- ⊕ Hub
- x Location Tag

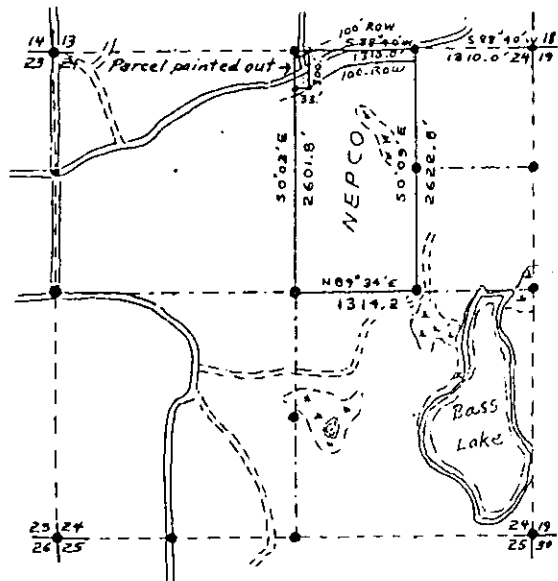
- Instrument lines run
- ===== Instrument lines run - Painted-Blazed
- Pocket Compass lines run - Painted

Survey By NEPCO  
 Job Completed Feb 1963 Map By Wm H. Stuth

T. 39 N R. 5 E

Oneida County

SEC. 24



LEGEND

- |                          |   |
|--------------------------|---|
| ● Iron Pipe or Brass Cap | ----- Instrument lines run                    |
| ◇ Scribed Post           | ----- Instrument lines run - Painted - Blazed |
| ◇ Wood Stake             | ----- Pocket Compass lines run - Painted      |
| ⊕ Hub                    |   |
| x Location Tag           |   |

Survey By NEPCO  
Job Completed Feb 1963 Map By Wm H. Stutth

Prepared By W.H. Stutth 2/17/89

B FILE

STATEMENT Transit & Chain Surv. using corners  
found

RECORDS EXAMINED \_\_\_\_\_ DWG. NO. \_\_\_\_\_

County

LOCAL CONTACTS \_\_\_\_\_

REMARKS \_\_\_\_\_

860

FOREST ONEIDA

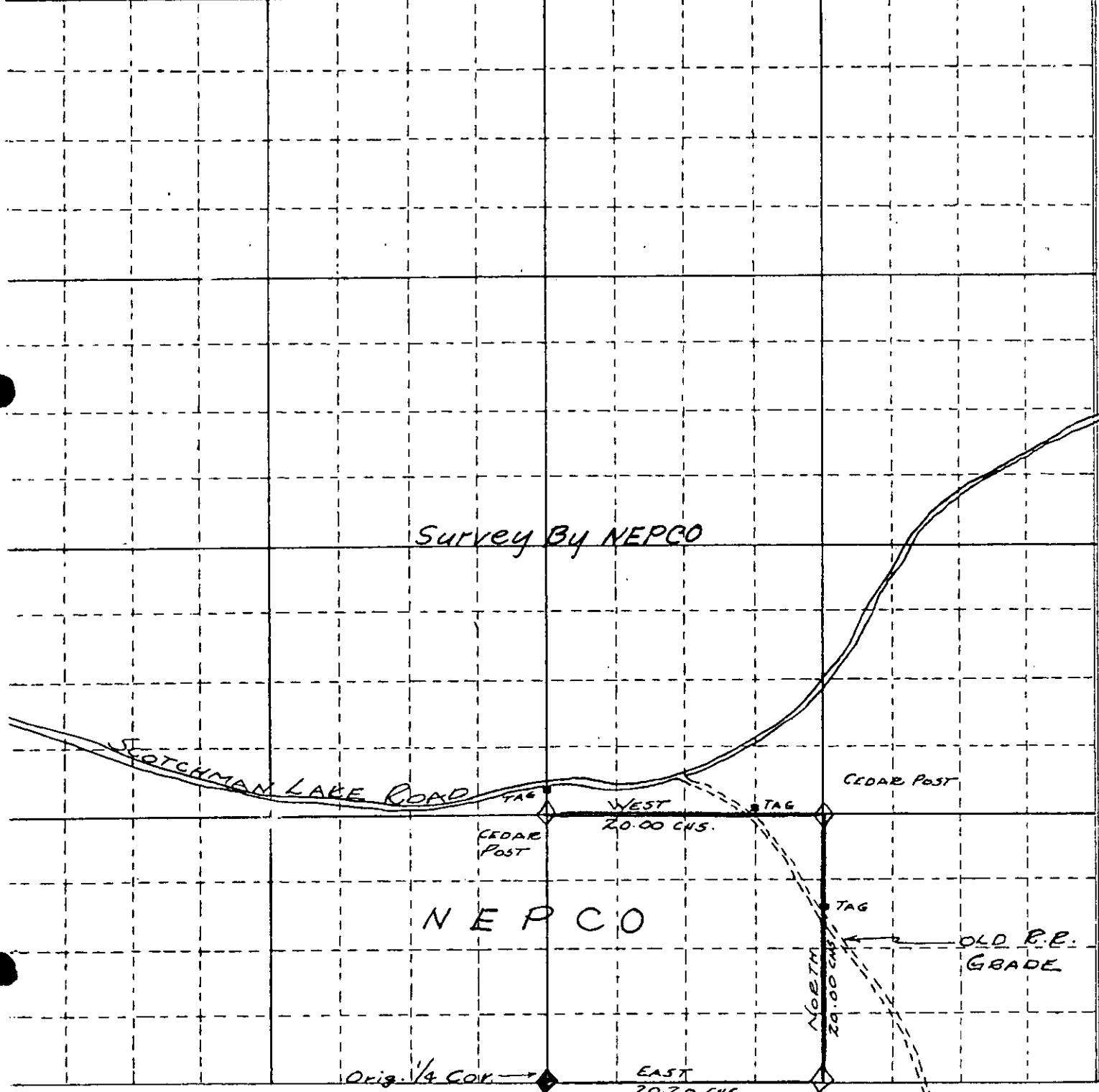
DATE OCTOBER 2, 1956

SECTION 28

TOWN 39 N

RANGE 5 E

SPECIES:	NE ¼				NW ¼				SW ¼				SE ¼			
	NE	NW	SW	SE	NE	NW	SW	SE	NE	NW	SW	SE	NE	NW	SW	SE

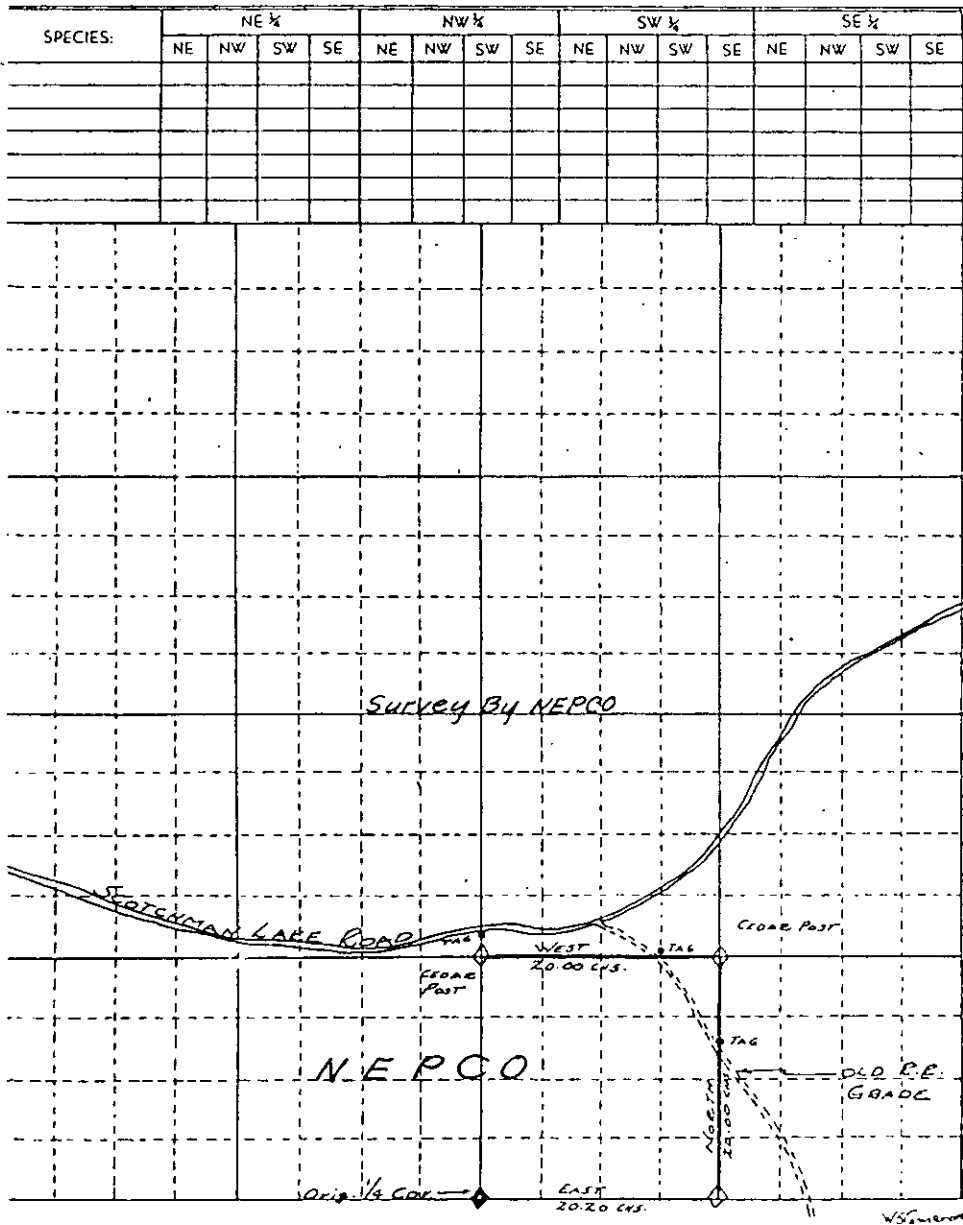


W.S. Cameron

COUNTY ONEIDA DATE OCTOBER 2, 1956  
SECTION 28 TOWN 39 N RANGE 5 E

B FILE

STATEMENT Compass & Chain Surv. using corner  
found



RECORDS EXAMINED \_\_\_\_\_ DWG. NO. \_\_\_\_\_

Org. Surv.  
County

LOCAL CONTACTS \_\_\_\_\_

REMARKS \_\_\_\_\_

Prepared By W.H. Stahl 2/17/89

262

SQUIRREL LAKE

No Corner  
Touch

NORTH RANDOM.

39.30 chs. to Lake

17.18 chs.

Set by  
NEPCO

EAST RANDOM  
19.995 chs.

NEPCO

Set by NEPCO

$N0^{\circ}05'W$   
18.450 chs.

$N0^{\circ}05'W$   
18.450 chs.

1/8 CORNER  
UNSCRIBED  
CEDAR POST

$S86^{\circ}16'W$   
20.00 chs.

BOUNDARY SURVEY  
SW 1/4 - SEC 30-39-5  
S.F. NW.  
JULY - 1957 - KEN VOYT  
SCALE: 1" = 3 CHS.  
— Cutting Line

Survey By NEPCO

$S86^{\circ}16'W$   
21.312 chs.

1/4 CORNER

MAP BY:  
CAMERON



B FILE

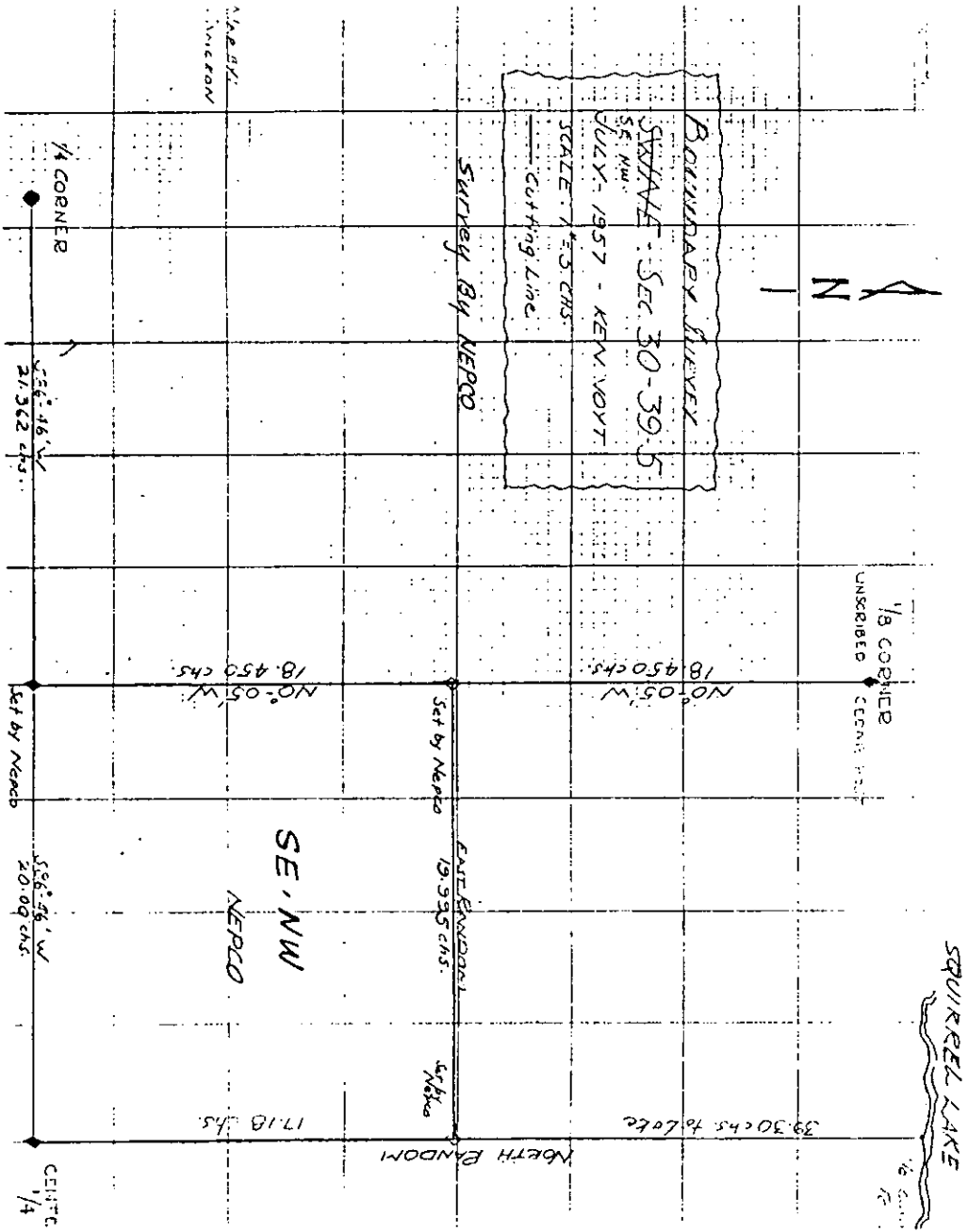
STATEMENT Staff Compass & Chain using corners  
found

RECORDS EXAMINED \_\_\_\_\_ DWG. NO. \_\_\_\_\_

County

LOCAL CONTACTS \_\_\_\_\_

REMARKS \_\_\_\_\_

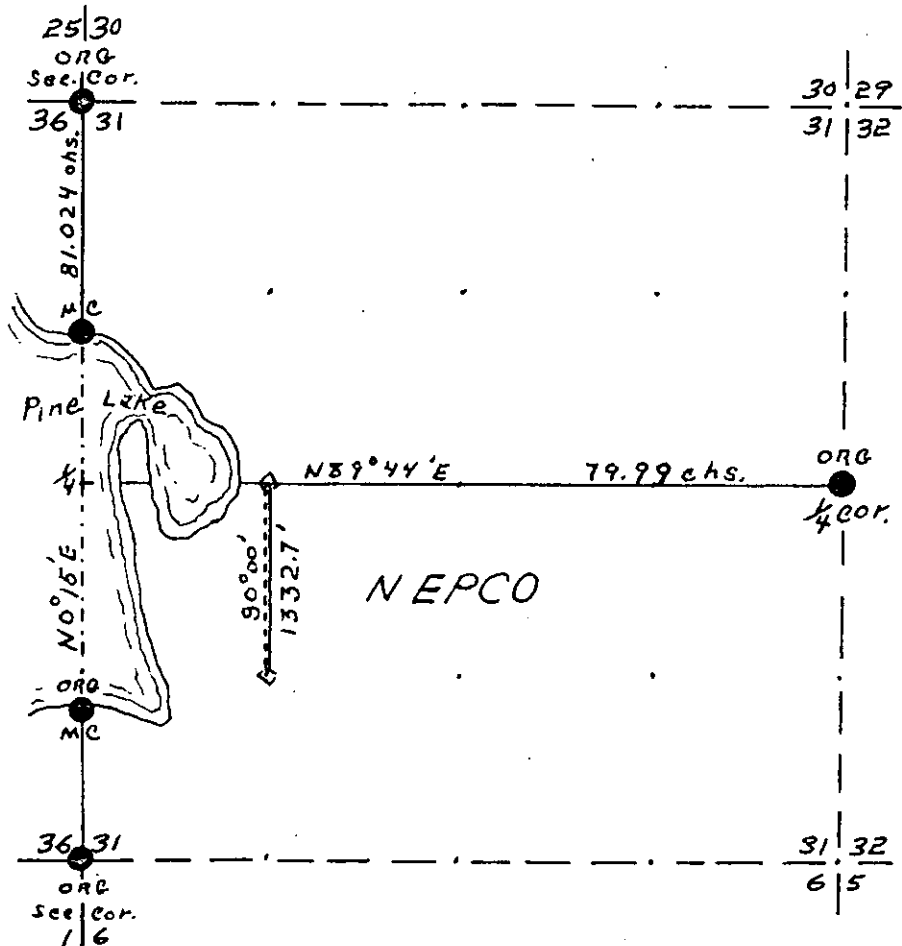



Prepared By W.H. Smith 2/17/89

T. 39 N R. 5 E

Oneida County

SEC. 31



East line of Gov't Lot 2 run with pocket compass. Bearing and distance from survey of west section line, and east-west center line of section done March, 1960. This survey is approximate, section never sub-divided.

**LEGEND**

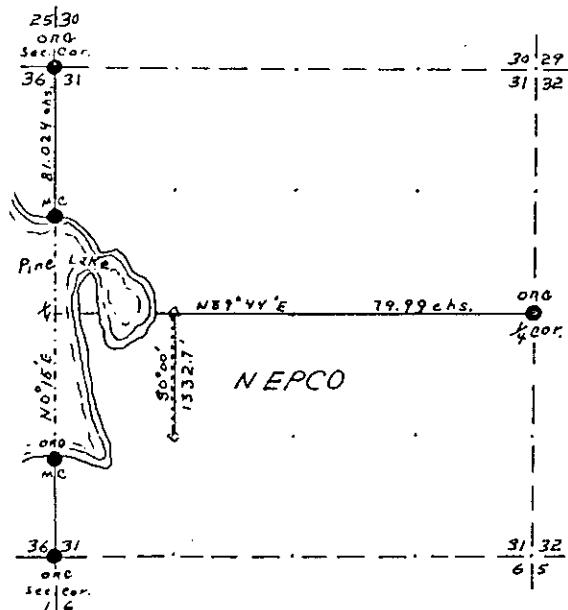
- Iron Pipe or Brass Cap
- ◆ Scribed Post
- ◇ Wood Stake
- ⊕ Hub
- x Location Tag
- Instrument lines run
- Instrument lines run - Painted-Blazed
- Pocket Compass lines run - Painted

Survey By NEPCO  
 Job Completed 3/18/69 Map By Bill EgTvedT

T. 39N R. 5E

Oneida County

SEC. 31



East line of Gov't Lot 2 run with pocket compass. Bearing and distance from survey of west section line, and east-west center line of section done March, 1960. This survey is approximate, section never sub-divided.

LEGEND

- Iron Pipe or Brass Cap
- ◇ Scribed Post
- ◇ Wood Stake
- ⊕ Hub
- x Location Tag
- Instrument lines run
- Instrument lines run - Painted-Blazed
- ~~~~~ Pocket Compass lines run - Painted

Survey By NEPCO  
Job Completed 3/18/69 Map By Bill EgTvedT

1333F

B FILE

STATEMENT Compass & Chain Surv. from EW 1/4  
line run by transit.

RECORDS EXAMINED \_\_\_\_\_ DWG. NO. \_\_\_\_\_

County

LOCAL CONTACTS \_\_\_\_\_

REMARKS \_\_\_\_\_

Prepared By W.H. Smith 2/17/89

264

FOREST ONEIDA

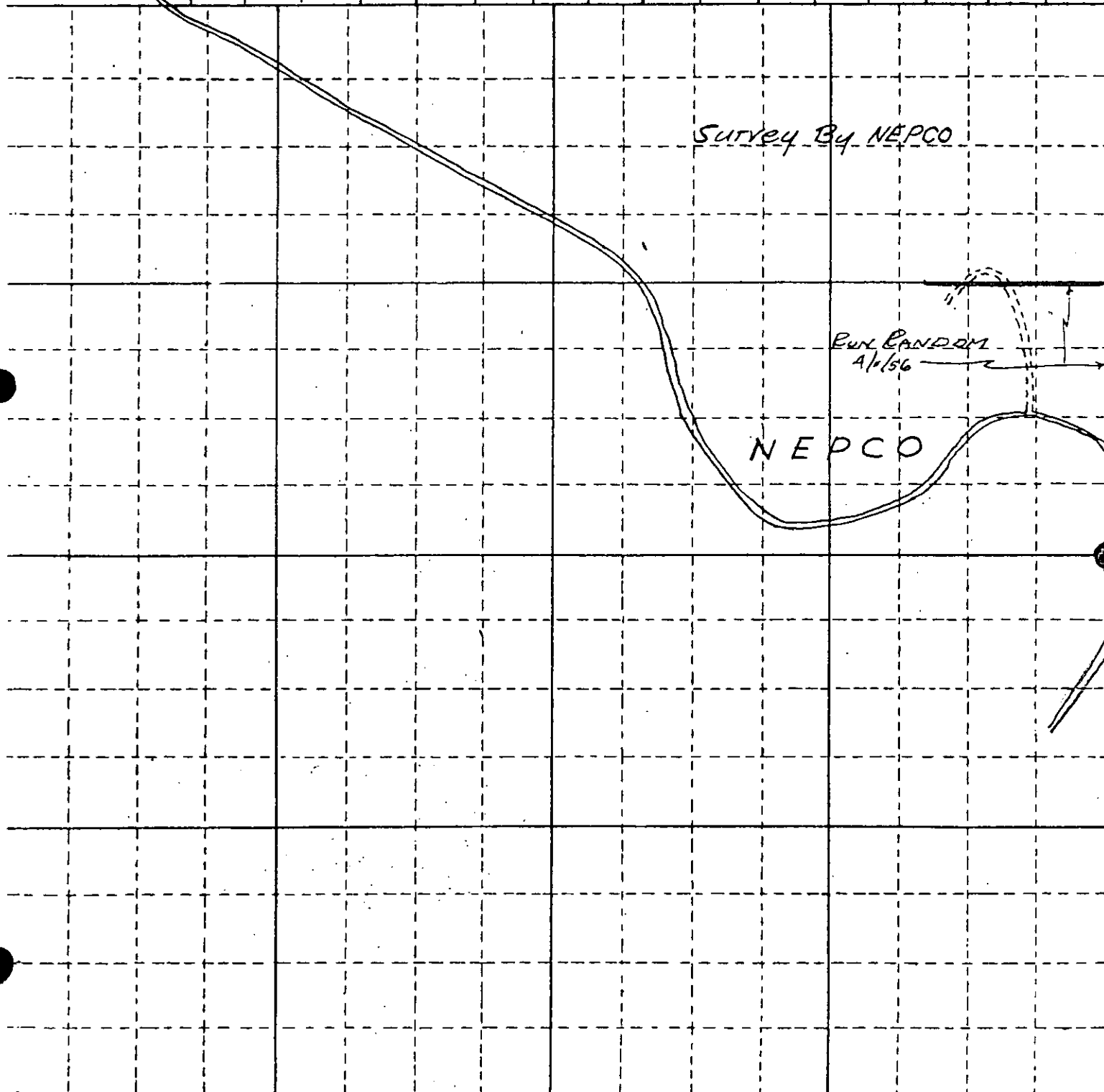
DATE APRIL 11, 1956

SECTION 33

TOWN 39N

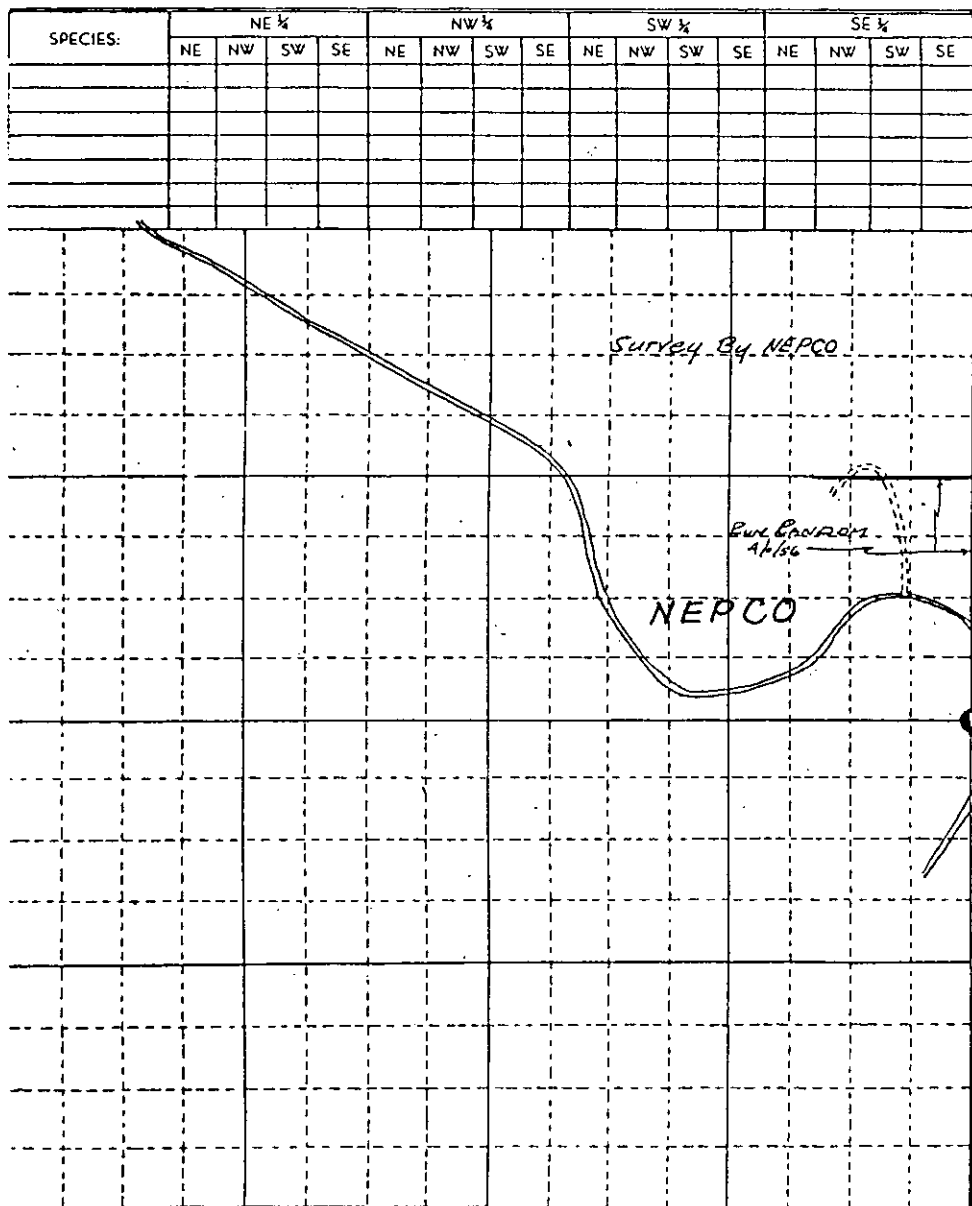
RANGE 5E

SPECIES:	NE ¼				NW ¼				SW ¼				SE ¼			
	NE	NW	SW	SE	NE	NW	SW	SE	NE	NW	SW	SE	NE	NW	SW	SE



FOREST ONEIDA DATE APRIL 11 1956  
SECTION 33 TOWN 39N RANGE 5E

B FILE



STATEMENT Compass & Chain

RECORDS EXAMINED \_\_\_\_\_ DWG. NO. \_\_\_\_\_

Org. Surv.  
County

LOCAL CONTACTS \_\_\_\_\_

REMARKS \_\_\_\_\_

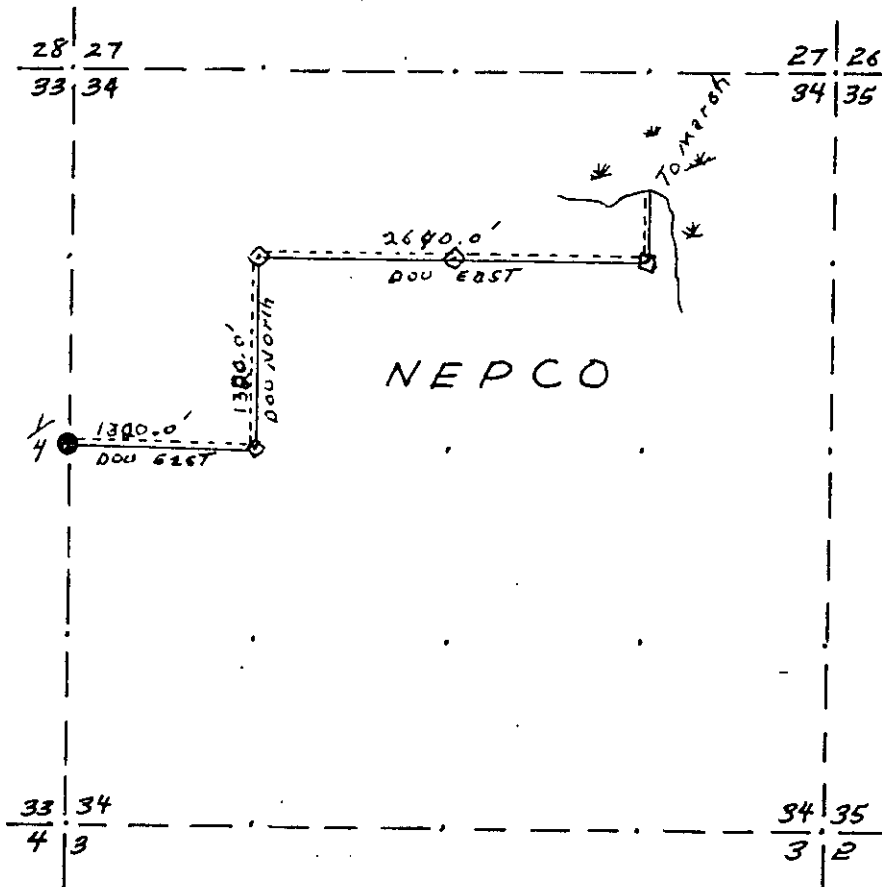

Prepared By W.H. Shultz 2/17/89

268

T. 39 N R. 5 E

Oneida County

SEC. 34



LEGEND

- Iron Pipe or Brass Cap
- ◆ Scribed Post
- ◇ Wood Stake
- ⊕ Hub
- x Location Tag

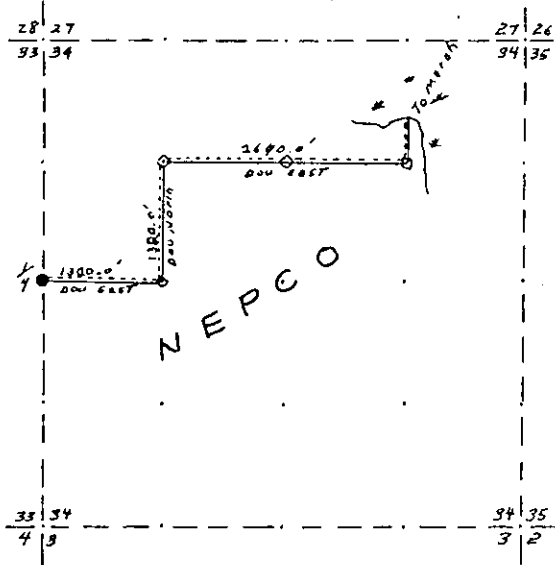
- Instrument lines run
- Instrument lines run - Painted-Blazed
- Pocket Compass lines run - Painted

Survey By NEPCO  
Job Completed 3/7/69 Map By Bill EgTvedT

T. 39 N R. 5 E

Oneida County

SEC. 34



LEGEND

- Iron Pipe or Brass Cap
- ◆ Scribed Post
- ◇ Wood Stake
- ⊕ Hub
- x Location Tag
- Instrument lines run
- ===== Instrument lines run - Painted-Blazed
- Pocket Compass lines run - Painted

Survey By NEPCO  
Job Completed 3/17/69 Map By Bill EgTvedt

1333F

B FILE

STATEMENT Compass & Chain Surv. from  
Corner found

RECORDS EXAMINED \_\_\_\_\_ DWG. NO. \_\_\_\_\_

County

LOCAL CONTACTS \_\_\_\_\_

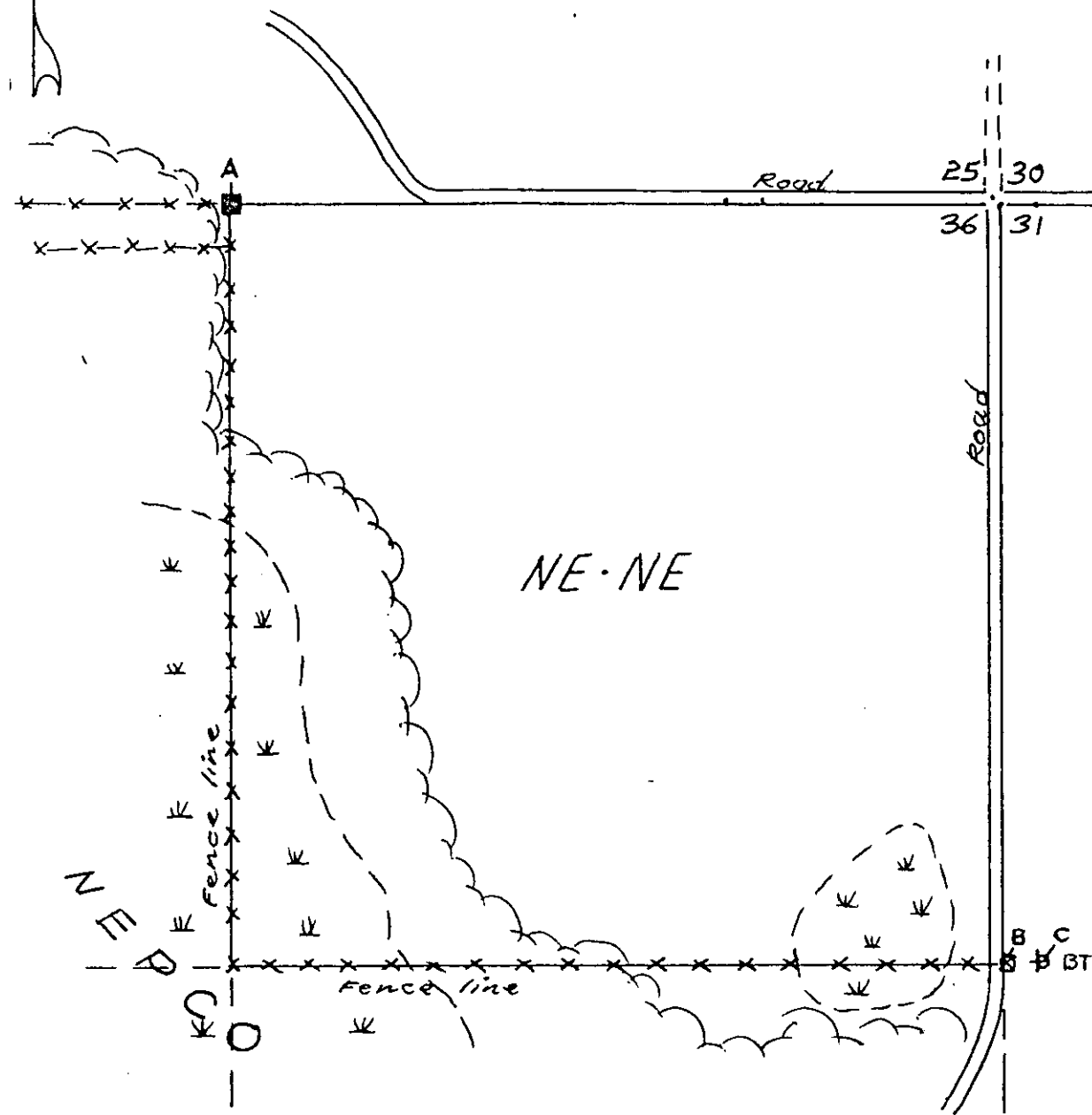
REMARKS \_\_\_\_\_

Prepared By W.H. Strubbs 2/17/89

270

SEC. 36 T39N R5E

Oneida County

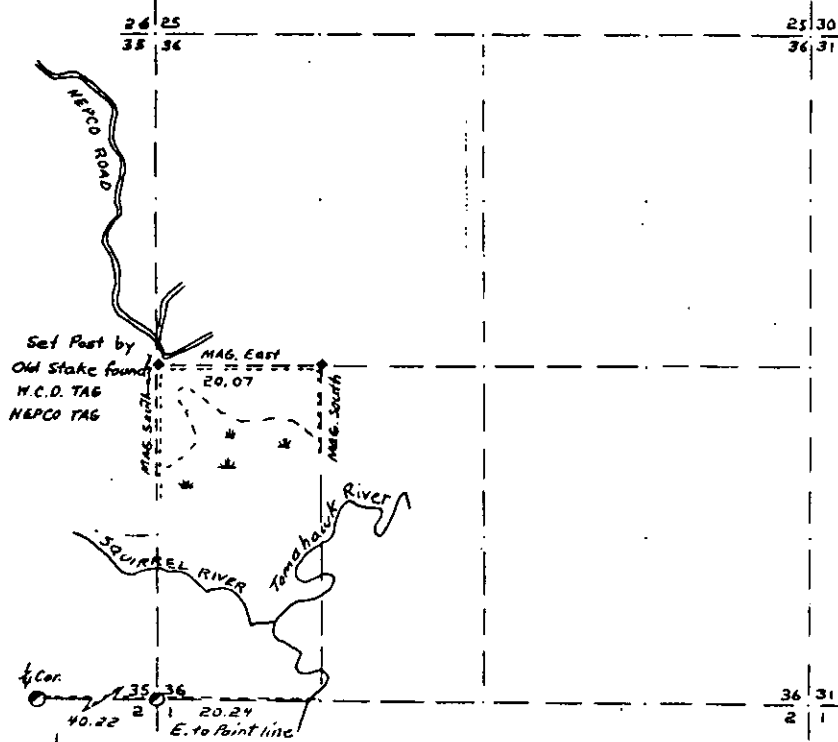


- A-■ Concrete Monument
- B-□ Concrete - Graded Out
- C-⊕ B.T. Cut off bottom of  
Scribing shows

Survey By NEPCO  
Sept. 9 - 1960  
Stuth - Voyt



SEC. 36 T. 39 N., R. 5 E.,  
ONEIDA COUNTY, WIS.



- COR. BT. CODE  
A B C D E  
F G H I J  
K L M N O  
P Q R S T  
U V W X Y
- SCALE:  
0 5 10 20 CHAINS  
0 330 660 1320 FEET
- LEGEND: CORNERS & LINES  
 ○ IRON PIPE OR CAP      --- BLAZED - PAINTED  
 ⊙ CONCRETE              --- BLAZED  
 ⊕ POST                    --- APPR. PAINTED  
 △ STAKE                 --- RANDOM  
 + SPIKE                  --- FENCE  
 ⊙ BY OTHERS

OWENS-ILLINOIS  
REGISTERED TRADE MARK  
 FOREST PRODUCTS DIVISION

Appr. Boundary Surveys  
 DRAWN BY W.H. Stuth  
 DATE 3/15/87

B FILE

STATEMENT Compass & Chain Surv. using old  
corner evidence found

RECORDS EXAMINED \_\_\_\_\_ DWG. NO. \_\_\_\_\_  
Org. Surv  
County

LOCAL CONTACTS \_\_\_\_\_

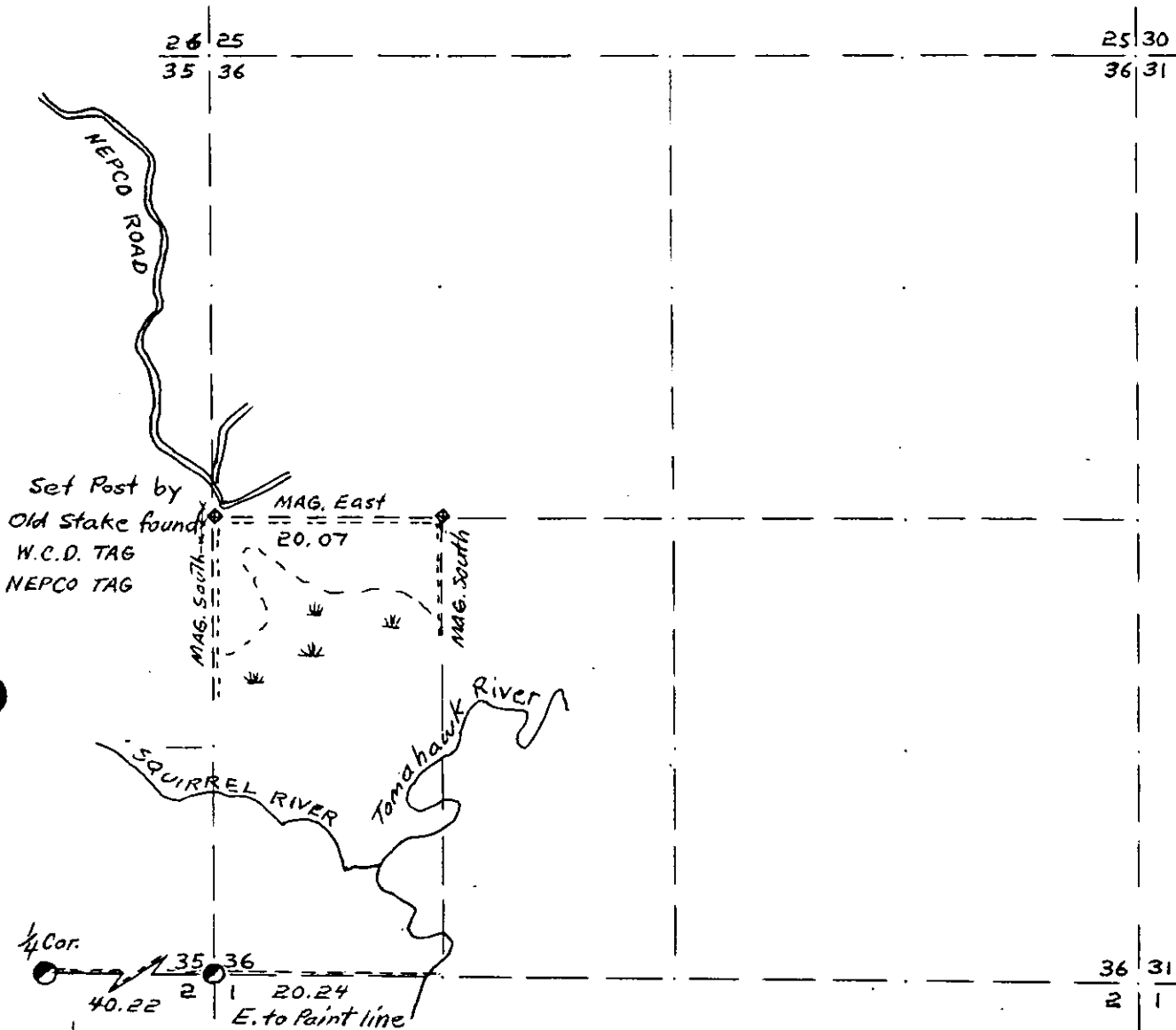
REMARKS \_\_\_\_\_

Prepared By W.H. Stuth 3/11/87

272

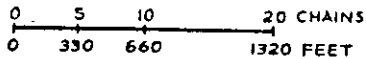
# SEC. 36 T. 39 N., R. 5 E.,

ONEIDA COUNTY, WIS.



COR. BT. CODE  
 A-B-C-D-E  
 F-G-H-I-J  
 K-L-M-N-O  
 P-Q-R-S-T  
 U-V-W-X-Y

SCALE:



LEGEND: CORNERS & LINES

- IRON PIPE OR CAP
- ⊙ CONCRETE
- ⊕ POST
- △ STAKE
- + SPIKE
- BY OTHERS
- == BLAZED - PAINTED
- BLAZED
- ≡ APPR. PAINTED
- RANDOM
- xxx FENCE

**OWENS-ILLINOIS**  
 TOMAHAWK WISCONSIN  
 FOREST PRODUCTS DIVISION

---

*Appr. Boundary Surveys*

DRAWN BY *W.H. Stuth*

DATE *3/15/84*

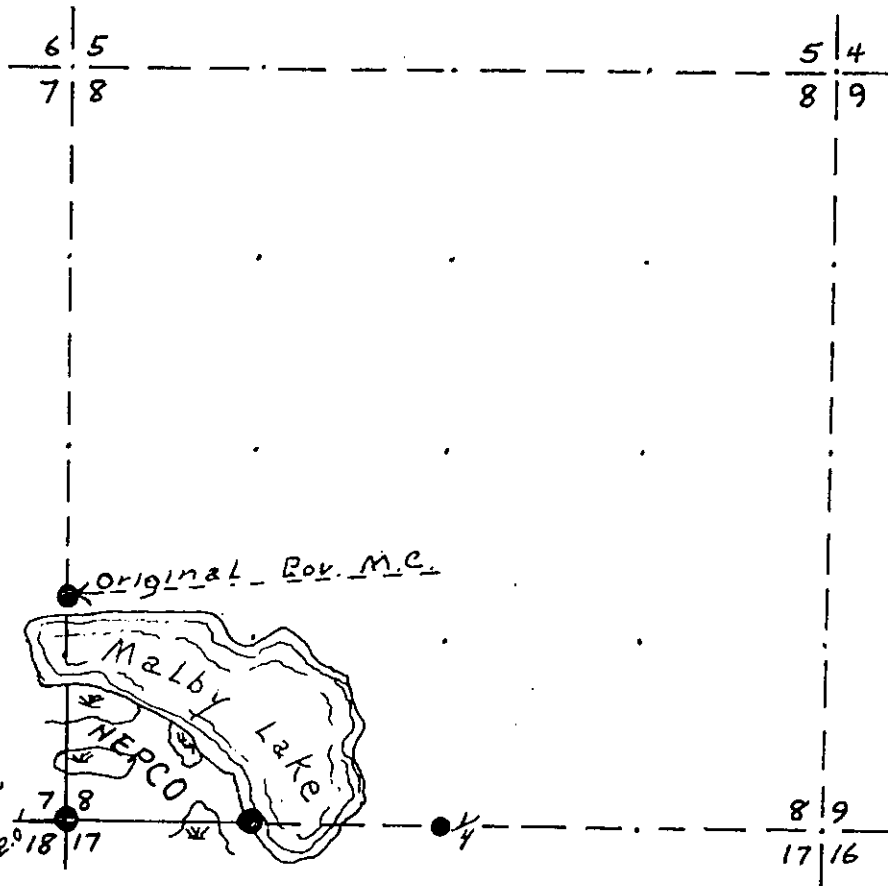



T. 39 N R. 6 E

Oneida County

SEC. 8

SW - SW



15" BW S60°E 16.0'  
 15" ASP. N30W 12.0'

**LEGEND**

- Iron Pipe or Brass Cap
  - ◆ Scribed Post
  - ◇ Wood Stake
  - ⊕ Hub
  - x Location Tag
- All lines unless blazed & corners in. Made check of distances & bearings, found good.*
- Instrument lines run
  - Instrument lines run - Painted-Blazed
  - Pocket Compass lines run - Painted

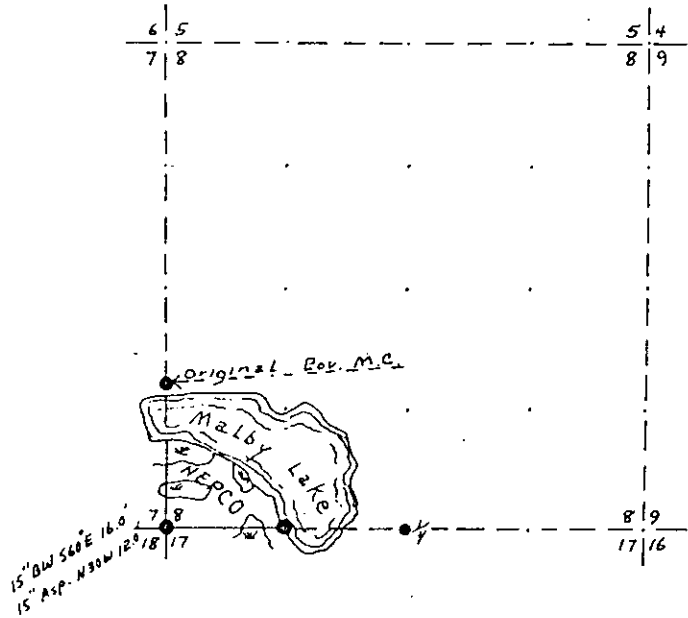

Survey By NEPCO  
 Job Completed 12/23/70 Map By *Bill Jandt*

T. 39 N R. 6 E

Oneida County

SEC. 8

SW - SW



**LEGEND**

- Iron Pipe or Brass Cap
  - ◆ Scribed Post
  - ◇ Wood Stake
  - ⊕ Hub
  - x Location Tag
- All lines, unless blazed & corners in place, check of distances & bearings, found good.*
- Instrument lines run
  - Instrument lines run - Painted - Blazed
  - ~~~~~ Pocket Compass lines run - Painted

Survey By NEPCO  
 Job Completed 12/23/20 Map By *Bill Grundt*

1333F

B FILE

STATEMENT Surveyed by others

RECORDS EXAMINED \_\_\_\_\_ DWG. NO. \_\_\_\_\_

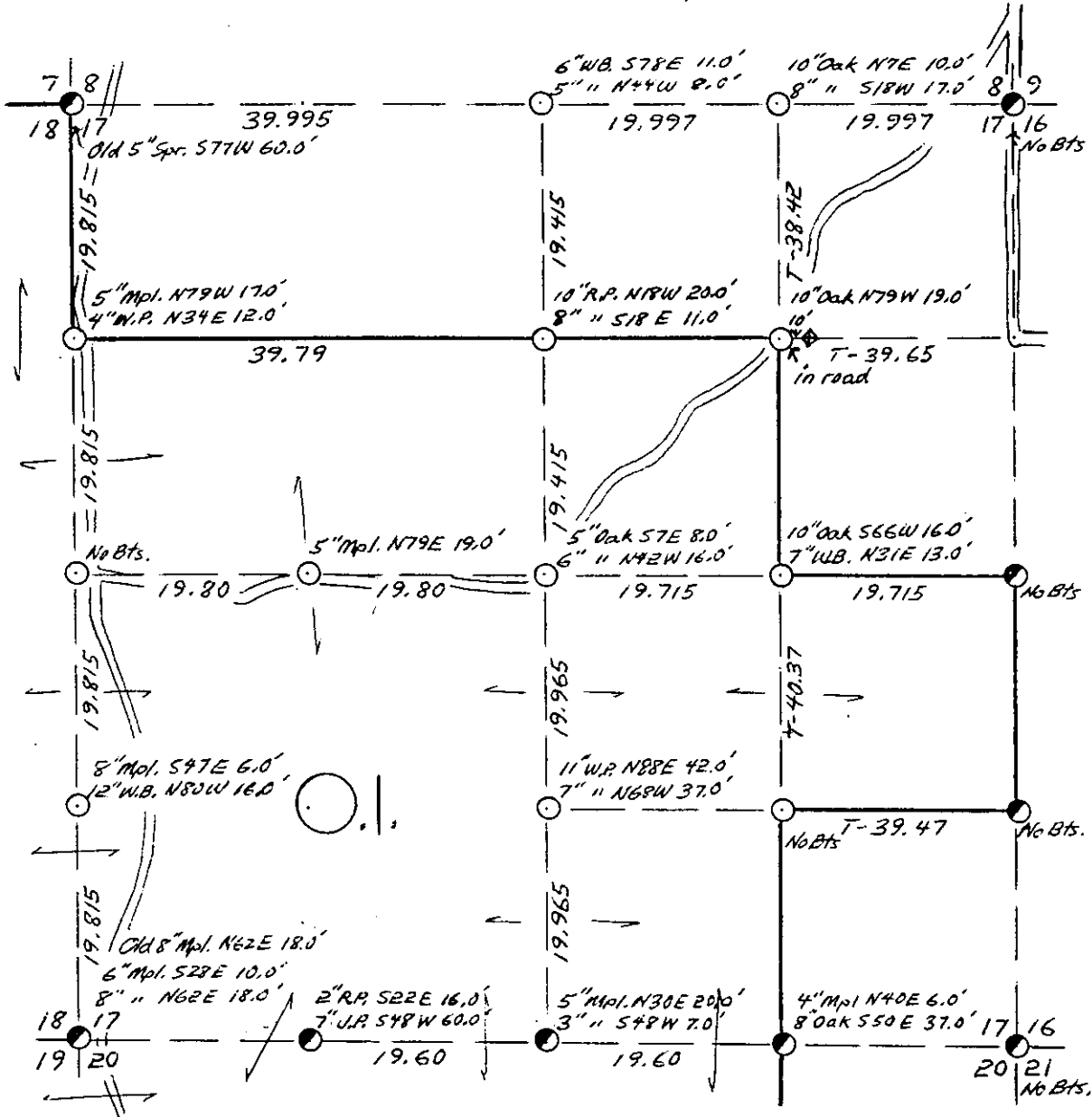
LOCAL CONTACTS \_\_\_\_\_

REMARKS \_\_\_\_\_

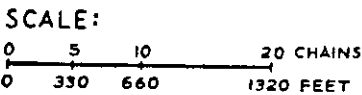
*Prepared By W.H. Stath 2/17/89*

876

# SEC. 17, T. 39 N., R. 6 E., ONEIDA COUNTY, WIS.



- COR. BT. CODE  
A-B-C-D-E  
F-G-H-I-J  
K-L-M-N-O  
P-Q-R-S-T  
U-V-W-X-Y



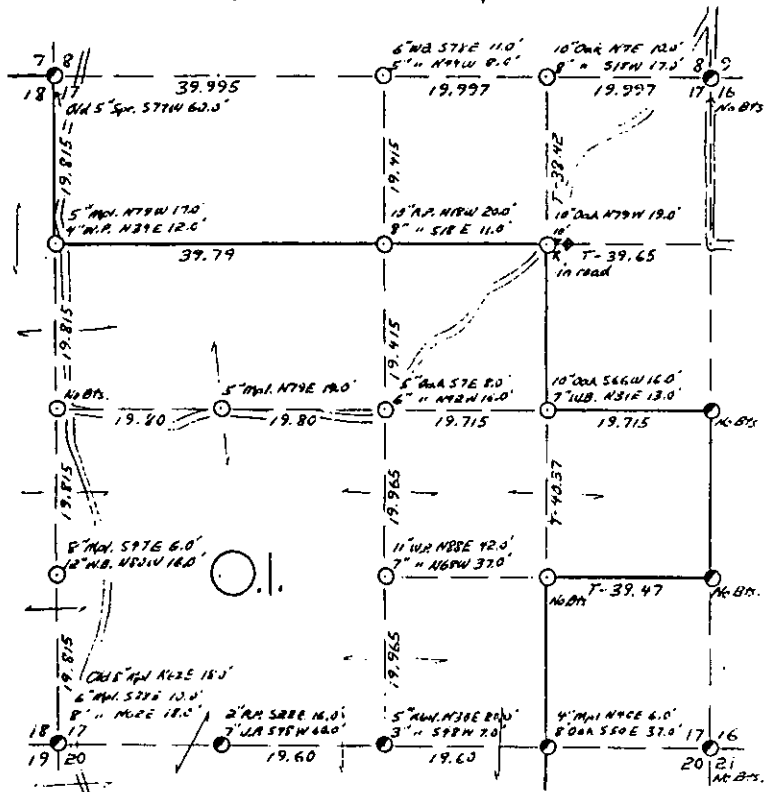
- LEGEND: CORNERS & LINES
- IRON PIPE OR CAP
  - ⊗ CONCRETE
  - ⊕ POST
  - △ STAKE
  - † SPIKE
  - ⊙ BY OTHERS
  - == BLAZED - PAINTED
  - BLAZED
  - == APPR. - PAINTED
  - RANDOM
  - xxx FENCE

Surv. By Lokken 1967

<b>OWENS-ILLINOIS</b> <small>TOMAHAWK WISCONSIN</small> FOREST PRODUCTS DIVISION	
<i>Ownership Boundary Survey</i>	
DRAWN BY <i>W.H. Stuth</i>	
DATE <i>5/22/86</i>	

# SEC. 17, T. 39 N., R. 6 E.,

ONEIDA COUNTY, WIS.



- COR. BY CODE  
 A-B-C-D-E  
 F-G-H-I-J  
 K-L-M-N-O  
 P-Q-R-S-T  
 U-V-W-X-Y

SCALE:  
 0 5 10 20 CHAINS  
 0 330 660 1320 FEET

LEGEND: CORNERS & LINES

- IRON PIPE OR CAP
- ⊙ CONCRETE
- ⊕ POST
- △ STAKE
- † SPIKE
- BY OTHERS
- BLAZED-PAINTED
- BLAZED
- APPR. PAINTED
- RANDOM
- FENCE

Surv. By Lokken 1967

OWENS-ILLINOIS

YONKARE (I) WISCONSIN  
 FOREST PRODUCTS DIVISION

Ownership Boundary Survey

DRAWN BY W.H. STATH

DATE 5/22/86

B FILE

STATEMENT Transit & Chain Surv. using corners  
found

RECORDS EXAMINED \_\_\_\_\_ DWG. NO. \_\_\_\_\_ 278

Org. Surv.  
County

LOCAL CONTACTS \_\_\_\_\_

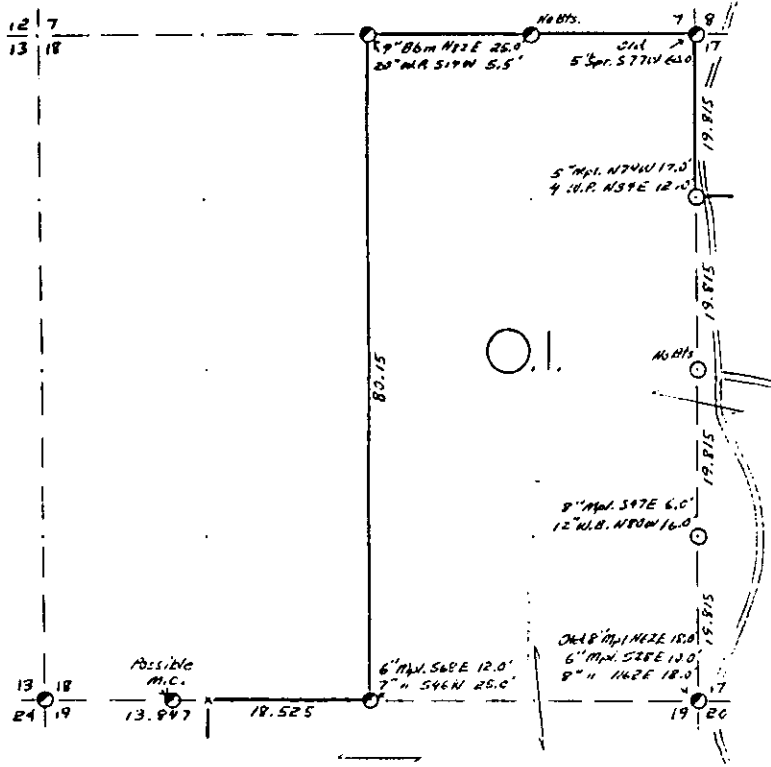
REMARKS \_\_\_\_\_

Prepared By W.H. Stath 3/11/87





SEC. 18, T.39 N., R.6 E.,  
ONEIDA COUNTY, WIS.



- COR. BY CODE  
A-B-C-D-E  
F-G-H-I-J  
K-L-M-N-O  
P-Q-R-S-T  
U-V-W-X-Y

SCALE:  
0 5 10 20 CHAINS  
0 330 660 1320 FEET

- LEGEND: CORNERS & LINES  
 ○ IRON PIPE OR CAP    — BLAZED-PAINTED  
 ⊙ CONCRETE            — BLAZED  
 ⊕ POST                 — APPR. PAINTED  
 △ STAKE                — RANDOM  
 † SPIKE                 — FENCE  
 ○ BY OTHERS

Surv. by R. Thompson 1967

OWENS-ILLINOIS  
 TORONTO (U) MINNEAPOLIS  
 FOREST PRODUCTS DIVISION  
 Survey Ship Boundary Survey  
 DRAWN BY W.H. Stuth  
 DATE 5/22/86

B FILE

STATEMENT Transit & Chain Surv. using corners  
found

RECORDS EXAMINED \_\_\_\_\_ DWG. NO. \_\_\_\_\_

Org. Surv.  
County

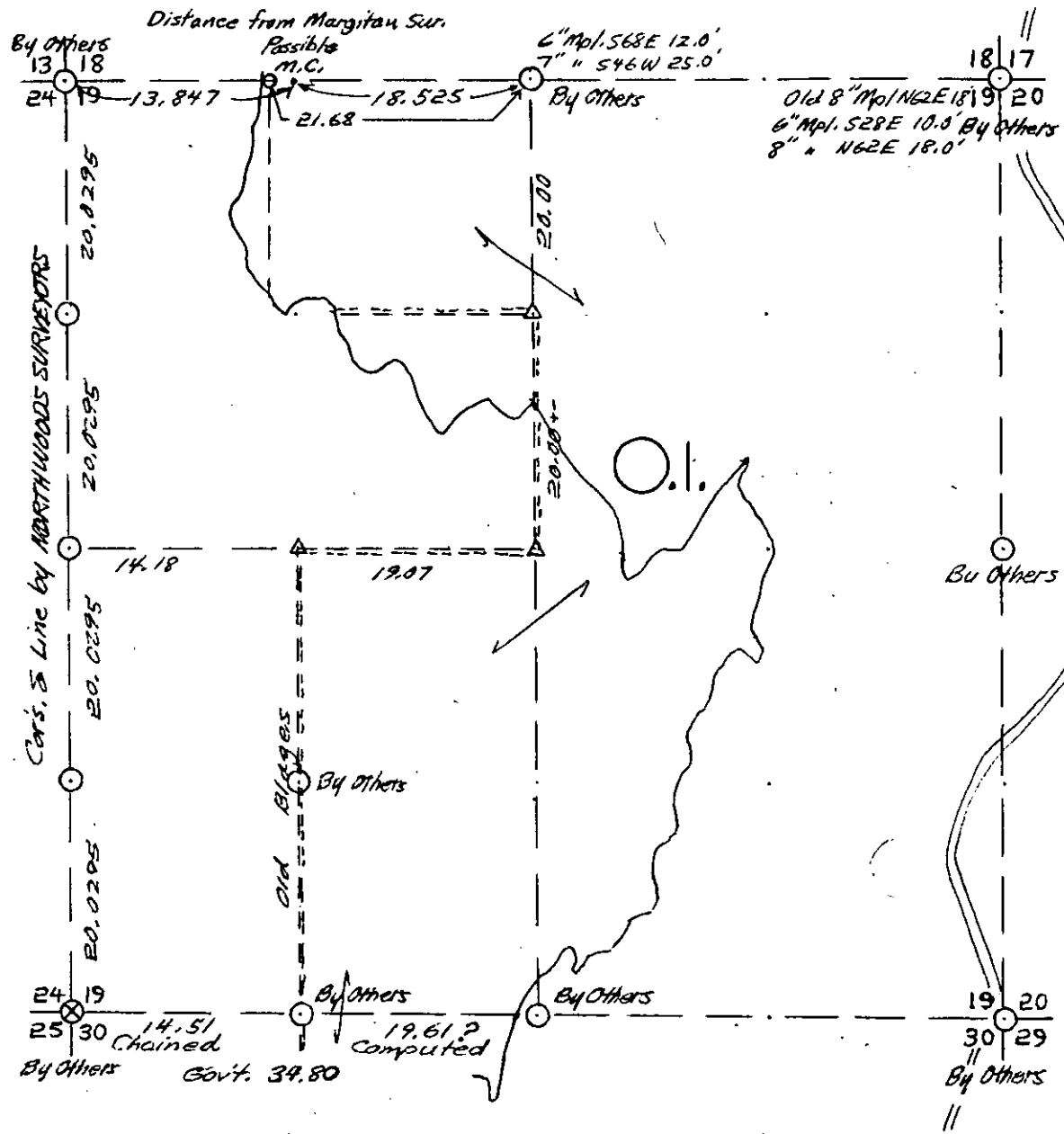
LOCAL CONTACTS \_\_\_\_\_

REMARKS \_\_\_\_\_

Prepared By W.H. Stuth 3/11/87

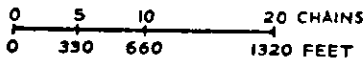
280

# SEC. 19, T. 39 N., R. 6 E., ONEIDA COUNTY, WIS.



COR. BT. CODE				
A	B	C	D	E
F	G	H	I	J
K	L	M	N	O
P	Q	R	S	T
U	V	W	X	Y

SCALE:

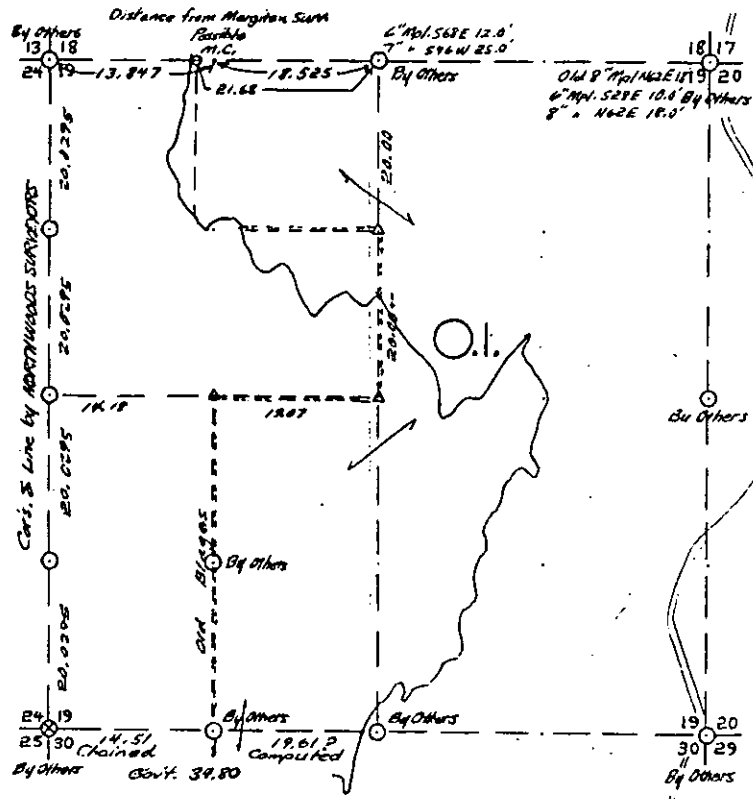


LEGEND: CORNERS & LINES

- |                    |                    |
|--------------------|--------------------|
| ⊙ IRON PIPE OR CAP | — BLAZED - PAINTED |
| ⊗ CONCRETE         | — BLAZED           |
| ⊕ POST             | — APPR. - PAINTED  |
| △ STAKE            | - - - RANDOM       |
| + SPIKE            | x x x FENCE        |

<b>OWENS-ILLINOIS</b> TOMAHAWK (W) WISCONSIN FOREST PRODUCTS DIVISION	
<i>Approximate Survey for Logging</i>	
DRAWN BY <i>W. H. Startz</i>	
DATE <i>Nov. 1982</i>	

SEC. 19, T.39 N., R. 6 E.,  
ONEIDA COUNTY, WIS.



COR. BT. CODE  
A B C D E  
F G H I J  
K L M N O  
P Q R S T  
U V W X Y

SCALE:  
0 5 10 30 CHAINS  
0 300 600 1200 FEET

LEGEND: CORNERS & LINES

○ IRON PIPE OR CAP      ——— BLAZED - PAINTED  
● CONCRETE              ——— BLAZED  
⊙ POST                    ——— APPX. PAINTED  
▲ STAKE                  - - - RANDOM  
† SPIKE                    ···· FENCE

OWENS-ILLINOIS  
TOLANAWA ILL. WIS. CONSERV.  
FOREST PRODUCTS DIVISION

Approximate Survey for Logging

DRAWN BY W. H. STUTTS  
DATE Nov. 1982

B FILE

STATEMENT Compass & Chain Surv. using corners  
found

RECORDS EXAMINED \_\_\_\_\_ DWG. NO. \_\_\_\_\_

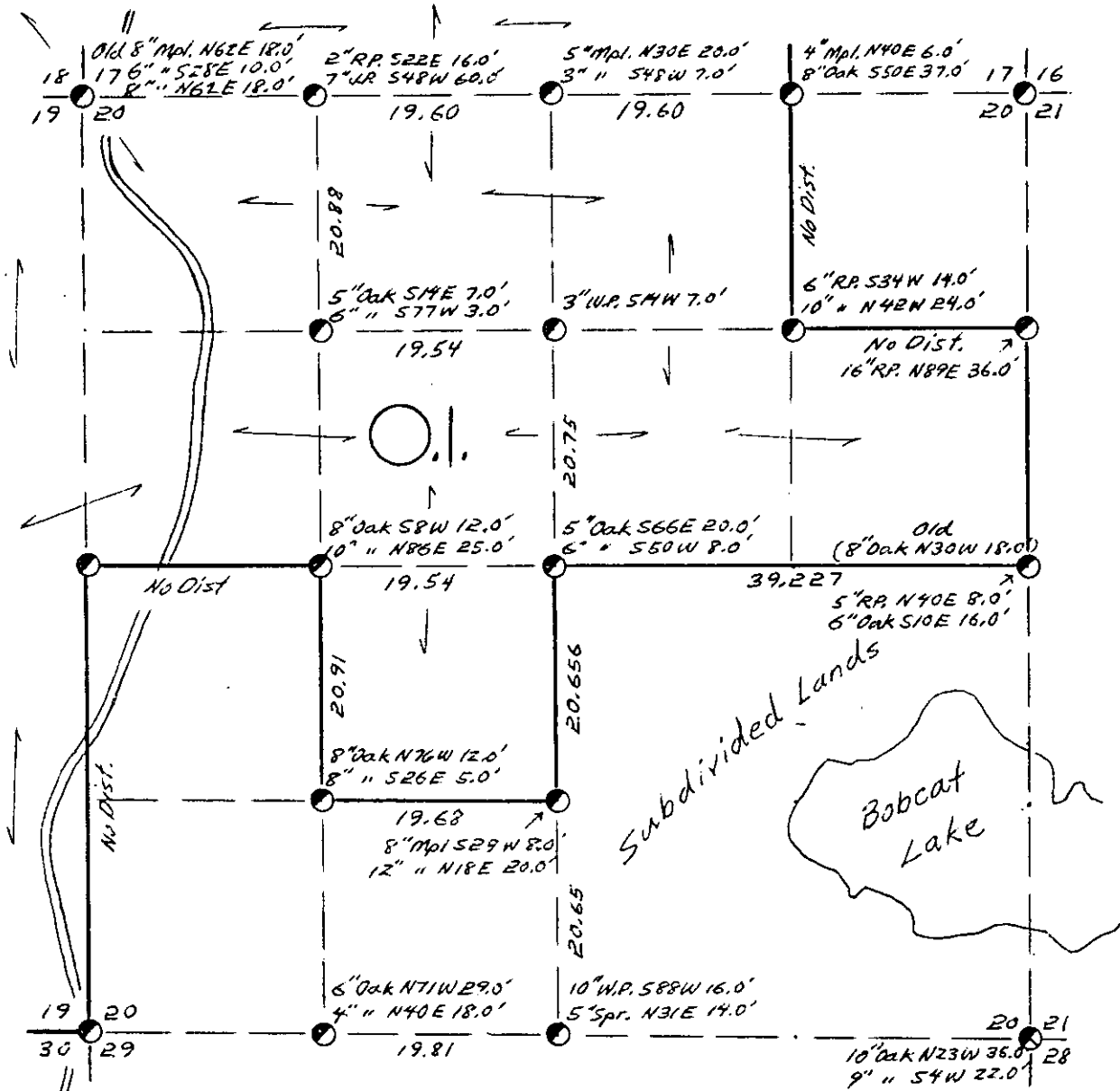
County  
Margitan Surv.  
Northwoods Surveyors

LOCAL CONTACTS \_\_\_\_\_

REMARKS \_\_\_\_\_

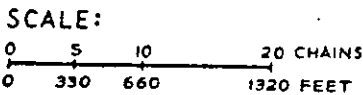
Prepared By W. H. Stutts 3/11/87

# SEC. 20, T.39 N., R. 6 E., ONEIDA COUNTY, WIS.



*Wisconsin Conservation Department tags were found at most interior Cors. (?)*

- COR. BT. CODE  
 A-B-C-D-E  
 F-G-H-I-J  
 K-L-M-N-O  
 P-Q-R-S-T  
 U-V-W-X-Y

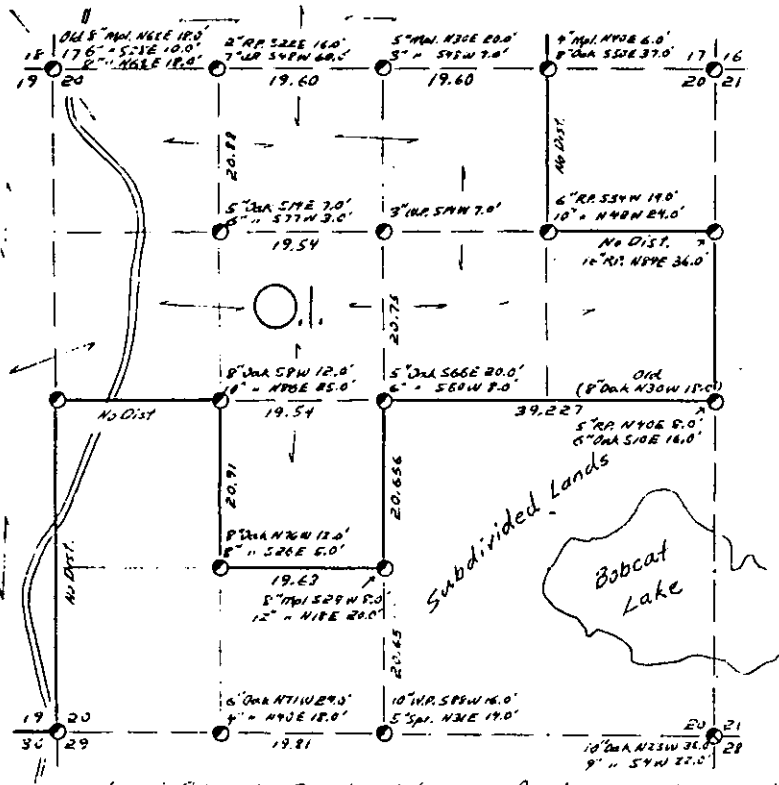


- LEGEND: CORNERS & LINES
- IRON PIPE OR CAP
  - ⊗ CONCRETE
  - ⊕ POST
  - △ STAKE
  - † SPIKE
  - BY OTHERS
  - BLAZED - PAINTED
  - BLAZED
  - == APPR. - PAINTED
  - - - RANDOM
  - \*\*\* FENCE

*Surv. By R. Bierlich 1960*

<b>OWENS-ILLINOIS</b> TOMAHAWK WISCONSIN FOREST PRODUCTS DIVISION	
<i>Ownership Boundary Survey</i>	
DRAWN BY <i>W.H. Stuth</i>	
DATE <i>5/22/86</i>	

SEC. 20, T.39 N., R. 6 E.,  
ONEIDA COUNTY, WIS.



Wisconsin Conservation Department tags were found at most interior Corners(?)

- COR. BT. CODE  
A - B C D E  
F - G H I - J  
K - L - M - N - O  
P - Q - R S - T  
U - V - W - X - Y

SCALE:  
0 5 10 20 CHAINS  
0 330 660 1320 FEET

- LEGEND: CORNERS & LINES  
○ IRON PIPE OR CAP  
● CONCRETE  
⊙ POST  
△ STAKE  
+ SPIKE  
⊙ BY OTHERS  
--- BLAZED - PAINTED  
--- BLAZED  
--- APPR. - PAINTED  
--- RANDOM  
--- FENCE

Surv. By R. Bierlich 1963

**OWENS-ILLINOIS**  
TOMAHAWK, WISCONSIN  
FOREST PRODUCTS DIVISION

Ownership Boundary Survey  
DRAWN BY W.H. Smith  
DATE 5/22/86

Prepared By W.H. Smith 3/11/87

B FILE

STATEMENT Transit & Chain Surv. using corners  
found

RECORDS EXAMINED \_\_\_\_\_ DWG. NO. \_\_\_\_\_

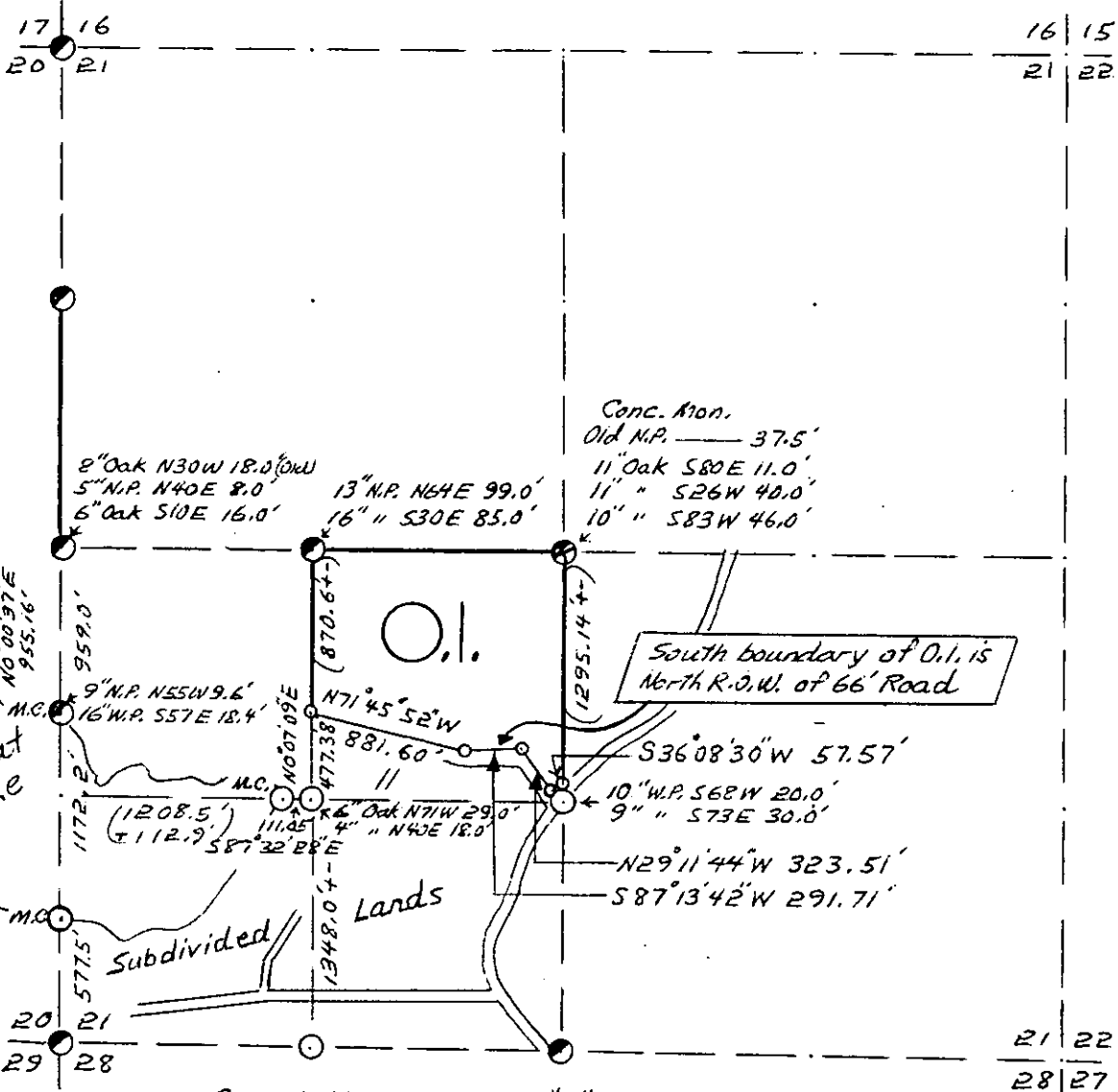
Org. Surv.  
County

LOCAL CONTACTS \_\_\_\_\_

REMARKS \_\_\_\_\_

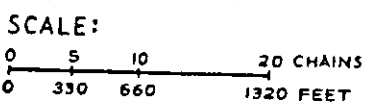
284

# SEC. 21, T.39 N., R.6 E., ONEIDA COUNTY, WIS.



*see* Subdivision Map in "B" File Folder.  
 Lines shown with Bearings By Keith Vreeland RLS, Masinee, Wis.

- COR. BT. CODE  
 A-B-C-D-E  
 F-G-H-I-J  
 K-L-M-N-O  
 P-Q-R-S-T  
 U-V-W-X-Y



- LEGEND: CORNERS & LINES
- |                    |                    |
|--------------------|--------------------|
| ○ IRON PIPE OR CAP | — BLAZED - PAINTED |
| ⊙ CONCRETE         | — BLAZED           |
| ⊕ POST             | == APPR. PAINTED   |
| △ STAKE            | - - - RANDOM       |
| + SPIKE            | *** FENCE          |
| ● BY OTHERS        |                    |

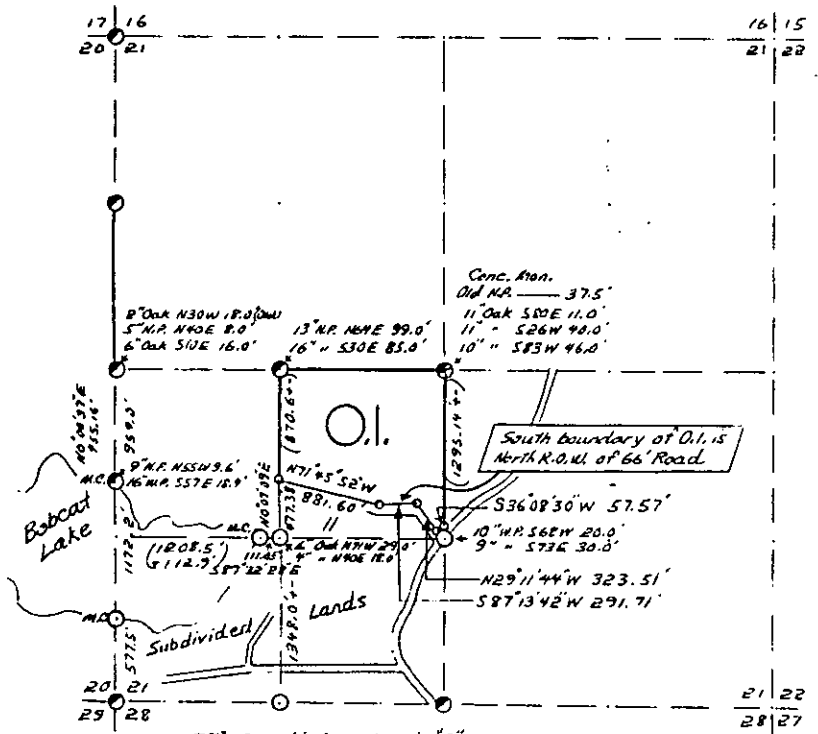
*Early O.I. Surveys in 1960*

<b>OWENS-ILLINOIS</b> TOMAHAWK WISCONSIN FOREST PRODUCTS DIVISION	
<i>Ownership Boundary Survey</i>	
DRAWN BY <i>W.H. Stuth</i>	
DATE <i>5/27/86</i>	

SEC. 21, T.39 N., R.6 E.,  
ONEIDA COUNTY, WIS.

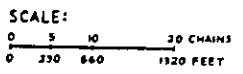
B FILE

STATEMENT Transit & Chain Surv. using corners  
found



See Subdivision Map in "B" File Folder.  
Lines shown with Bearings By Keith Vreeland RLS. Masinee, Wis.

- COR. BY CODE  
A - B - C - D - E  
F - G - H - I - J  
K - L - M - N - O  
P - Q - R - S - T  
U - V - W - X - Y



- LEGEND: CORNERS & LINES  
○ IRON PIPE OR CAP      — BLAZED - PAINTED  
⊙ CONCRETE              — BLAZED  
⊕ POST                    — APPR. PAINTED  
△ STAKE                 - - - RANDOM  
+ SPIKE                  · · · FENCE  
⊙ BY OTHERS

Early O.I. Surveys in 1963

OWENS-ILLINOIS  
TOMAHAWK (I) MECHEM  
FOREST PRODUCTS DIVISION  
Ownership Boundary Survey  
DRAWN BY W.H. Stauff  
DATE 5/27/86

RECORDS EXAMINED \_\_\_\_\_ DWG. NO. \_\_\_\_\_

Org. Surv.  
County  
Keith Vreeland RLS.

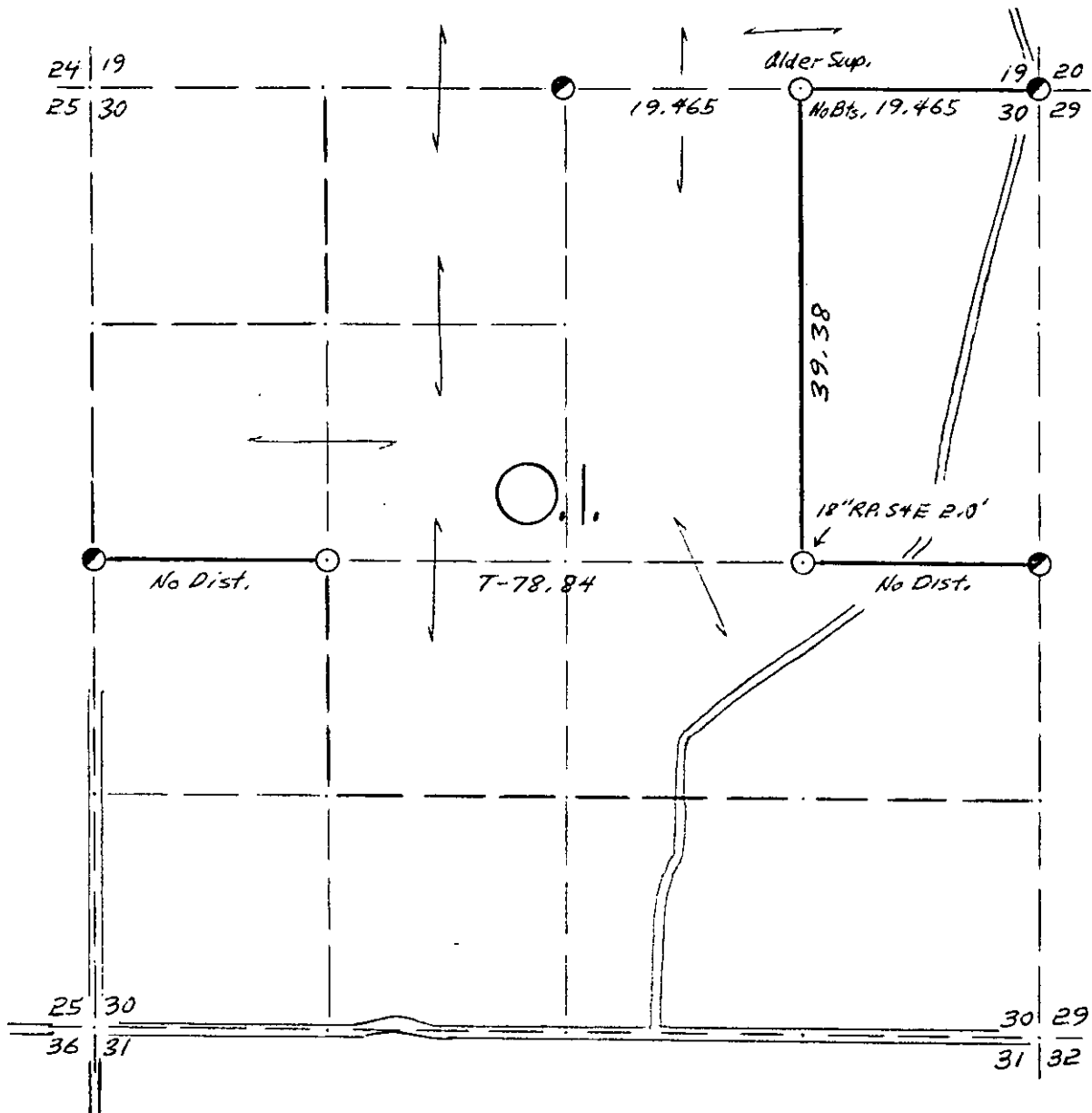
LOCAL CONTACTS \_\_\_\_\_

REMARKS \_\_\_\_\_

Prepared By W.H. Stauff 3/11/87

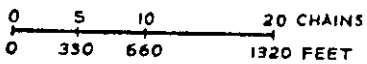
986

# SEC. 30, T. 39 N., R. 6 E., ONEIDA COUNTY, WIS.



COR. BT. CODE  
 A-B-C-D-E  
 F-G-H-I-J  
 K-L-M-N-O  
 P-Q-R-S-T  
 U-V-W-X-Y

SCALE:



LEGEND: CORNERS & LINES

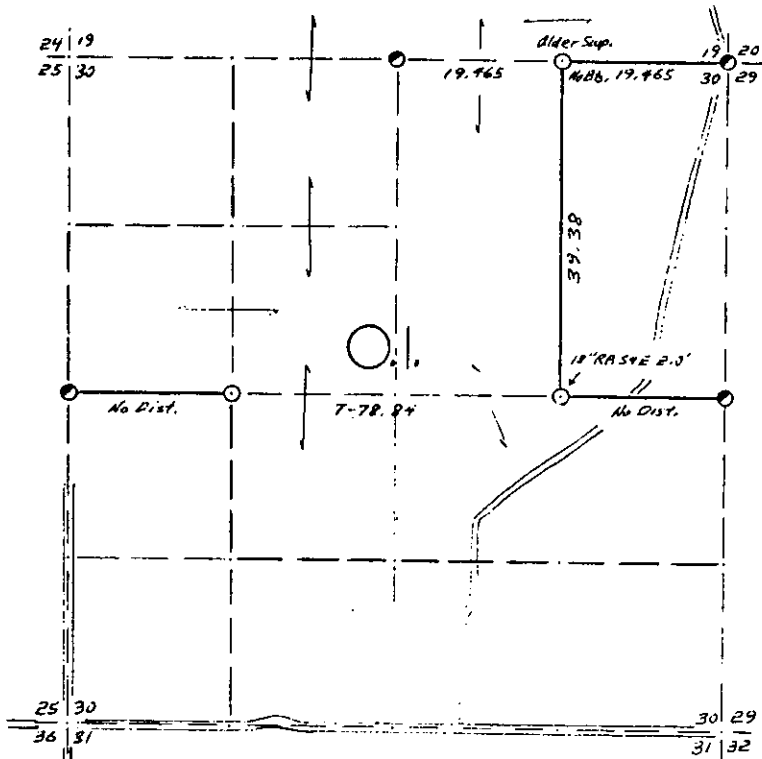
- |                    |                    |
|--------------------|--------------------|
| ○ IRON PIPE OR CAP | — BLAZED - PAINTED |
| ⊗ CONCRETE         | — BLAZED           |
| ⊕ POST             | --- APPR. PAINTED  |
| △ STAKE            | --- RANDOM         |
| † SPIKE            | xxx FENCE          |
| ● BY OTHERS        |                    |

*Surv. By Lokken No Date*

<b>OWENS-ILLINOIS</b> TOMAHAWK  WISCONSIN FOREST PRODUCTS DIVISION	
<i>Ownership Boundary Survey</i>	
DRAWN BY <i>W.H. Stuth</i>	
DATE <i>5/27/86</i>	



SEC. 30, T. 39 N., R. 6 E.,  
ONEIDA COUNTY, WIS.



COR. BY CODE  
A-B-C-D-E  
F-G-H-I-J  
K-L-M-N-O  
P-Q-R-S-T  
U-V-W-X-Y

SCALE:  
0 5 10 20 CHAINS  
0 330 660 1320 FEET

LEGEND: CORNERS & LINES  
 ○ IRON PIPE OR CAP      ——— BLAZED-PAINTED  
 ⊙ CONCRETE              ——— BLAZED  
 ⊕ POST                    ——— APPR. PAINTED  
 △ STAKE                  - - - RANDOM  
 + SPIKE                   - - - FENCE  
 ⊙ BY OTHERS

Surv. By LORREN No Date

OWENS-ILLINOIS TORONTO WISCONSIN FOREST PRODUCTS DIVISION	
Ownership Boundary Survey	
DRAWN BY <u>W.H. Stuth</u>	
DATE <u>5/27/86</u>	

Prepared By W.H. Stuth 3/11/87

B FILE

STATEMENT Transit & Chain Surv. using corners found

RECORDS EXAMINED \_\_\_\_\_ DWG. NO. \_\_\_\_\_

Org. Surv.  
County

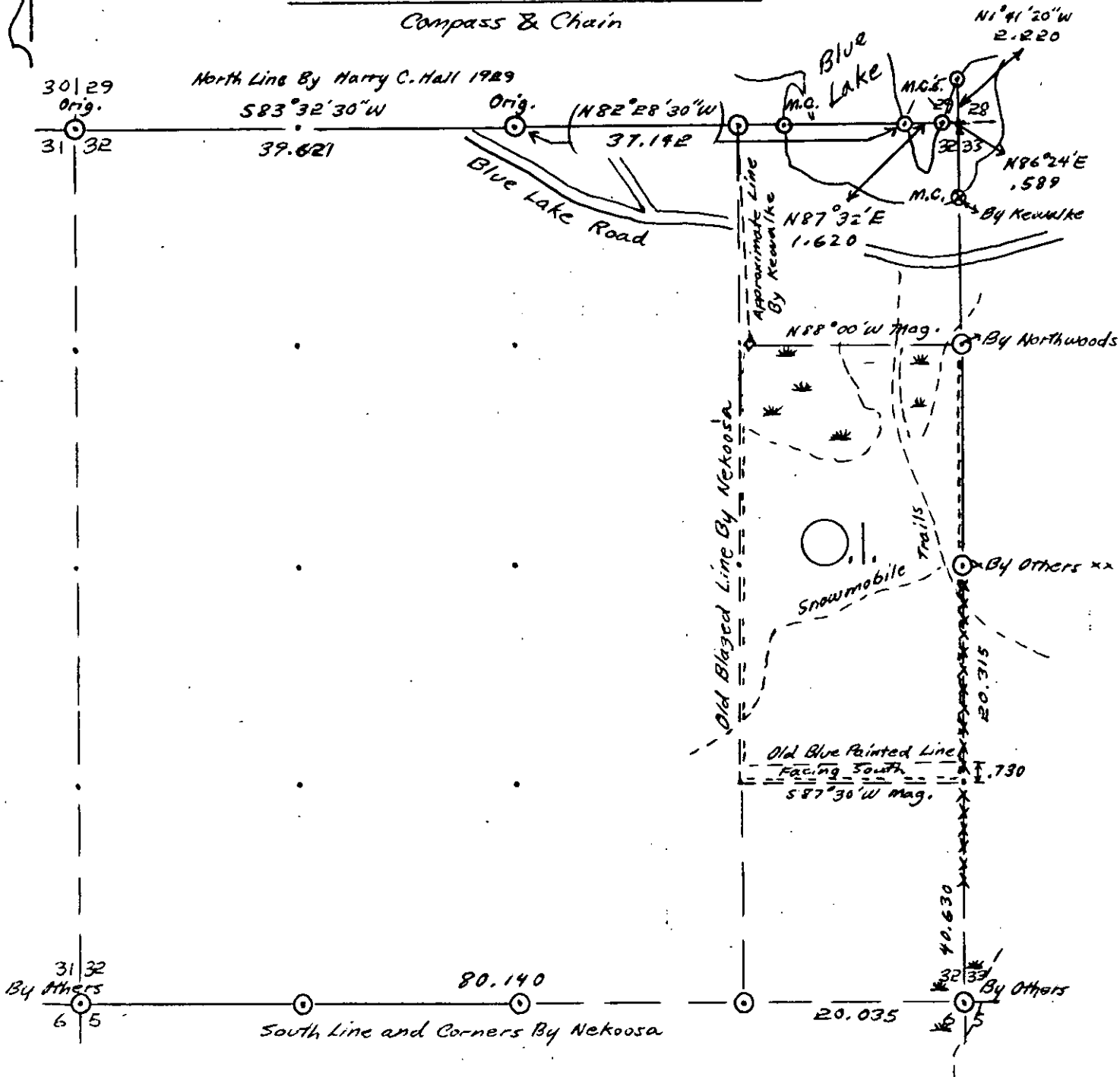
LOCAL CONTACTS \_\_\_\_\_

REMARKS \_\_\_\_\_

T. 39 N R. 6 E SEC. 32

ONEIDA COUNTY, WIS.

Compass & Chain



LEGEND CORNERS & LINES

- ⊙ Iron Pipe or Cap
- ⊗ Concrete
- ⬢ Wood Post
- △ Stake
- X Hub
- + Spike

- True-Blazed-Painted
- True Cut-Blazed
- - - - - Approximate-Painted
- Random
- xxxxx Fence
- . - . - R. O. W.

MAP BY

W.H. Stuth  
Survey By O.I.  
stuth & Theiler

Scale 1 1/2" = 1320.0'

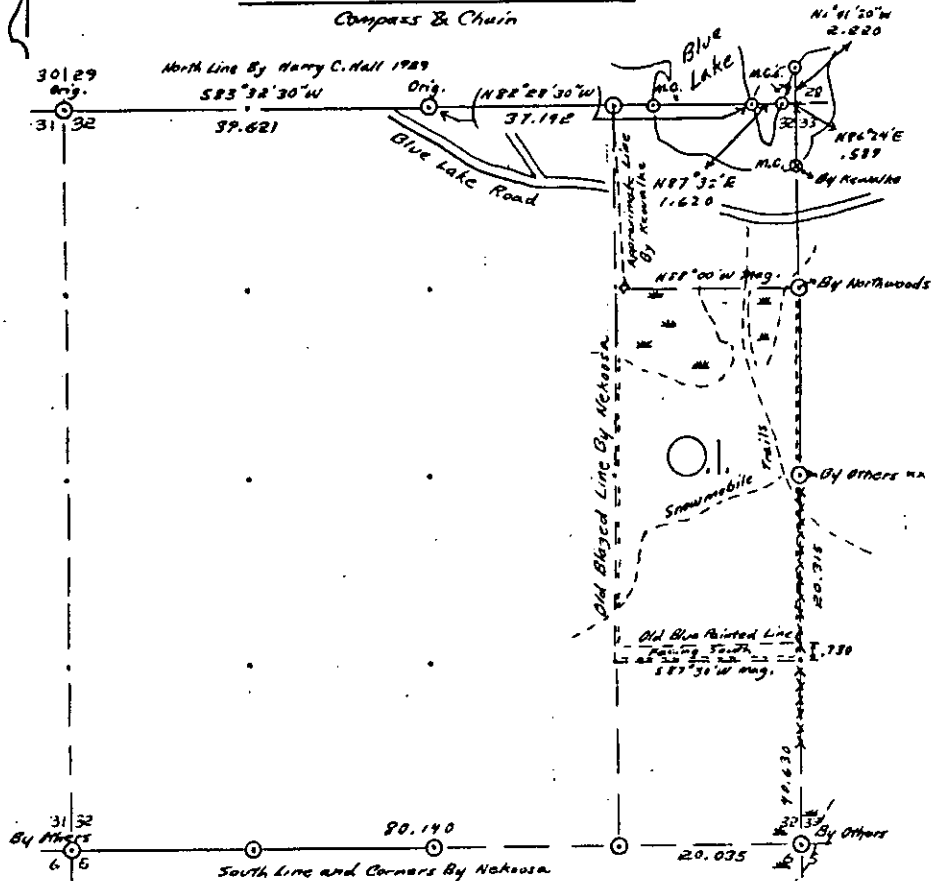
OWENS-ILLINOIS

DATE 3/3/76

T.39 N R. 6 E SEC. 32

ONEIDA COUNTY, WIS.

Compass & Chain



LEGEND CORNERS & LINES

- Iron Pipe or Cap
- ⊙ Concrete
- ⊕ Wood Post
- △ Stake
- X Hub
- + Spike

- True-Blazed-Painted
- True Cut-Blazed
- Approximate-Painted
- Random
- XXXX Fence
- - - R. O. W.

MAP BY

W.H. Stuth  
Survey By O.I.  
Stuth & Theiler

Scale 1/2" = 1320.0'

B FILE

STATEMENT Compass & Chain Surv. using  
corners found

RECORDS EXAMINED \_\_\_\_\_ DWG. NO. \_\_\_\_\_

Orig. Surv.  
County  
Northwoods Surveyors

LOCAL CONTACTS \_\_\_\_\_

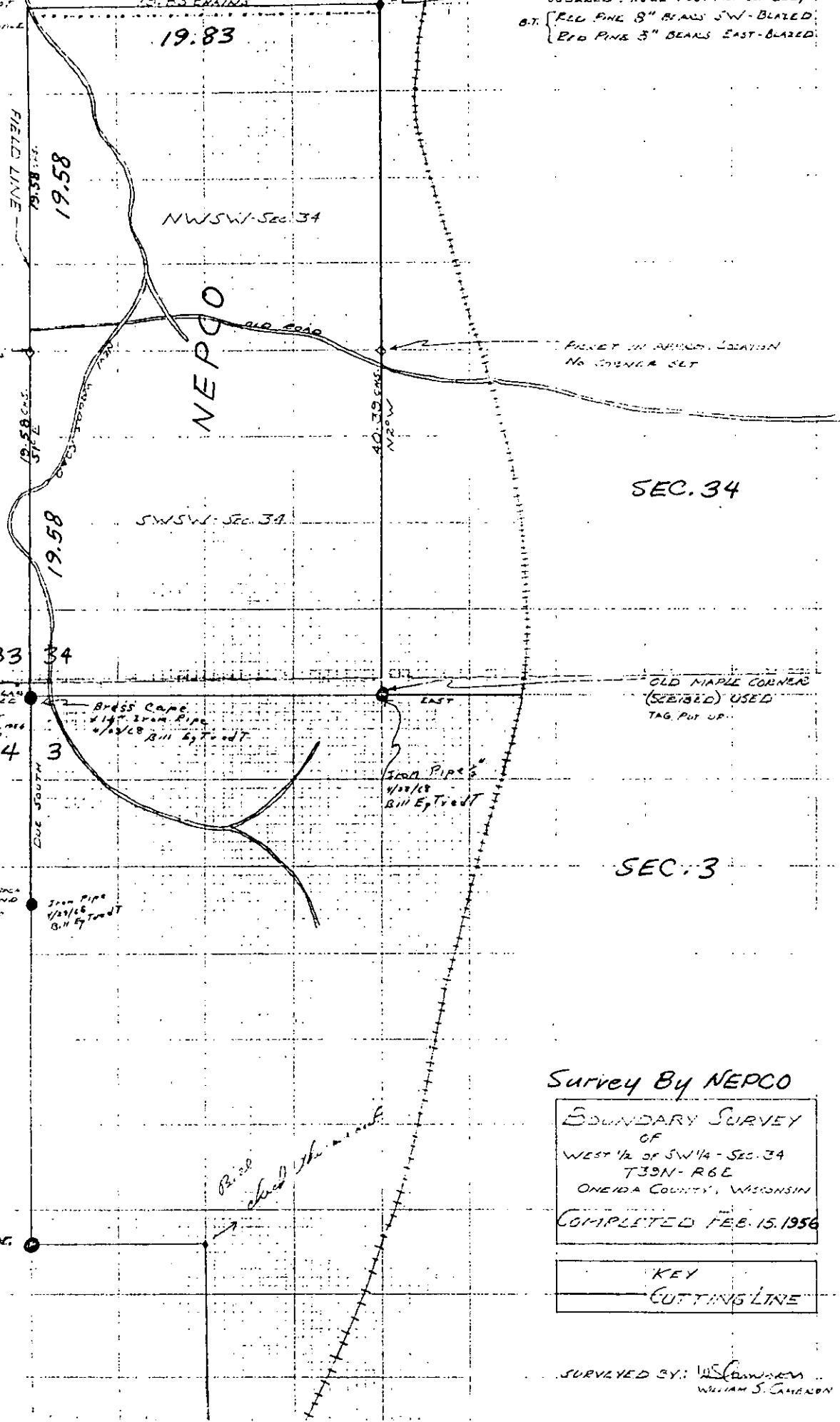
REMARKS \_\_\_\_\_

Prepared By W.H. Stuth 3/11/87

29D

ALL CORNERS  
WELDED  
IN MIDDLE  
OF ROAD.

SQUARED SINGLE POST (NOT DESCRIBED)  
O.T. RED PINE 8" BEAMS SW-BLAZED  
RED PINE 8" BEAMS EAST-BLAZED

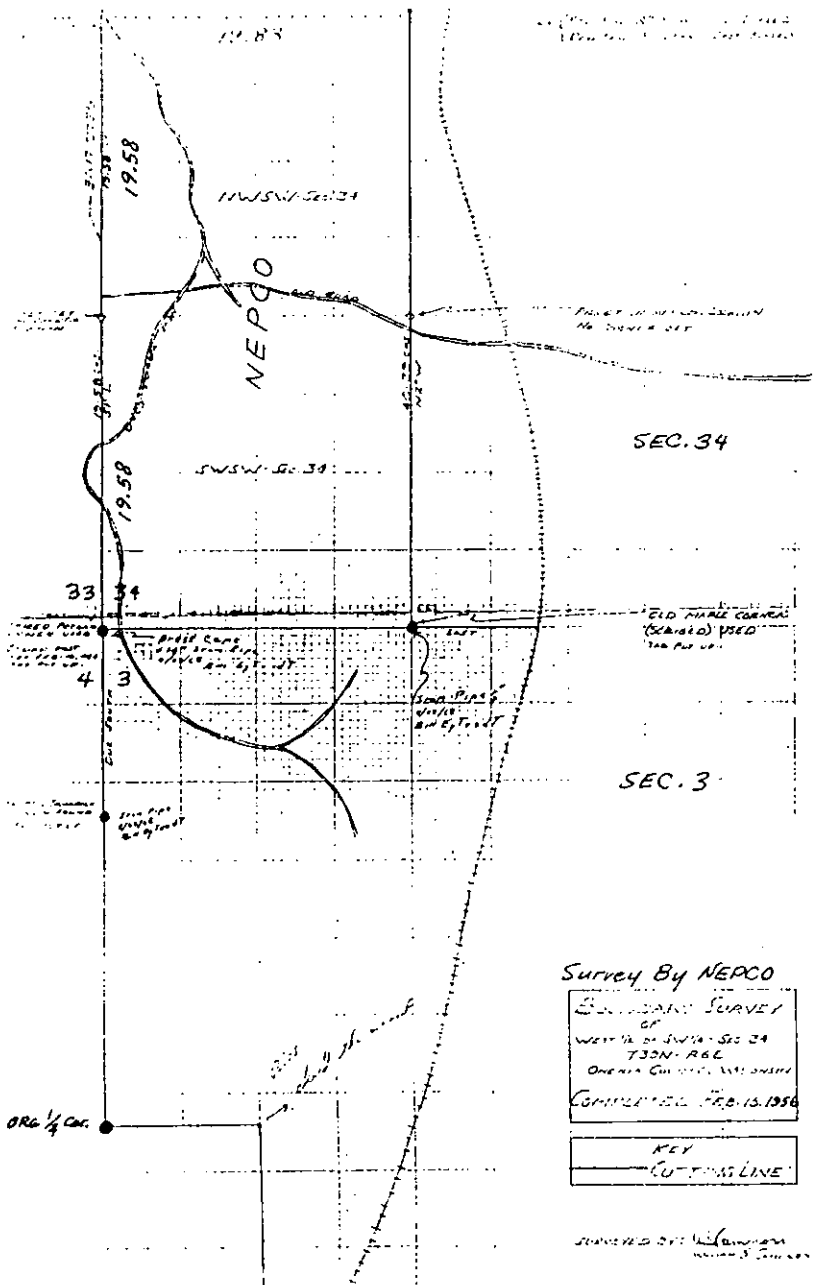


Survey By NEPCO

BOUNDARY SURVEY  
OF  
WEST 1/2 of SW 1/4 - SEC. 34  
T33N - R6E  
ONEIDA COUNTY, WISCONSIN  
COMPLETED FEB. 15, 1956

KEY  
CUTTING LINE

SURVEYED BY: W.S. SANDERSON  
WILLIAM S. SANDERSON



B FILE

STATEMENT Type of survey not known

RECORDS EXAMINED \_\_\_\_\_ DWG. NO. \_\_\_\_\_

Org Surv.  
County

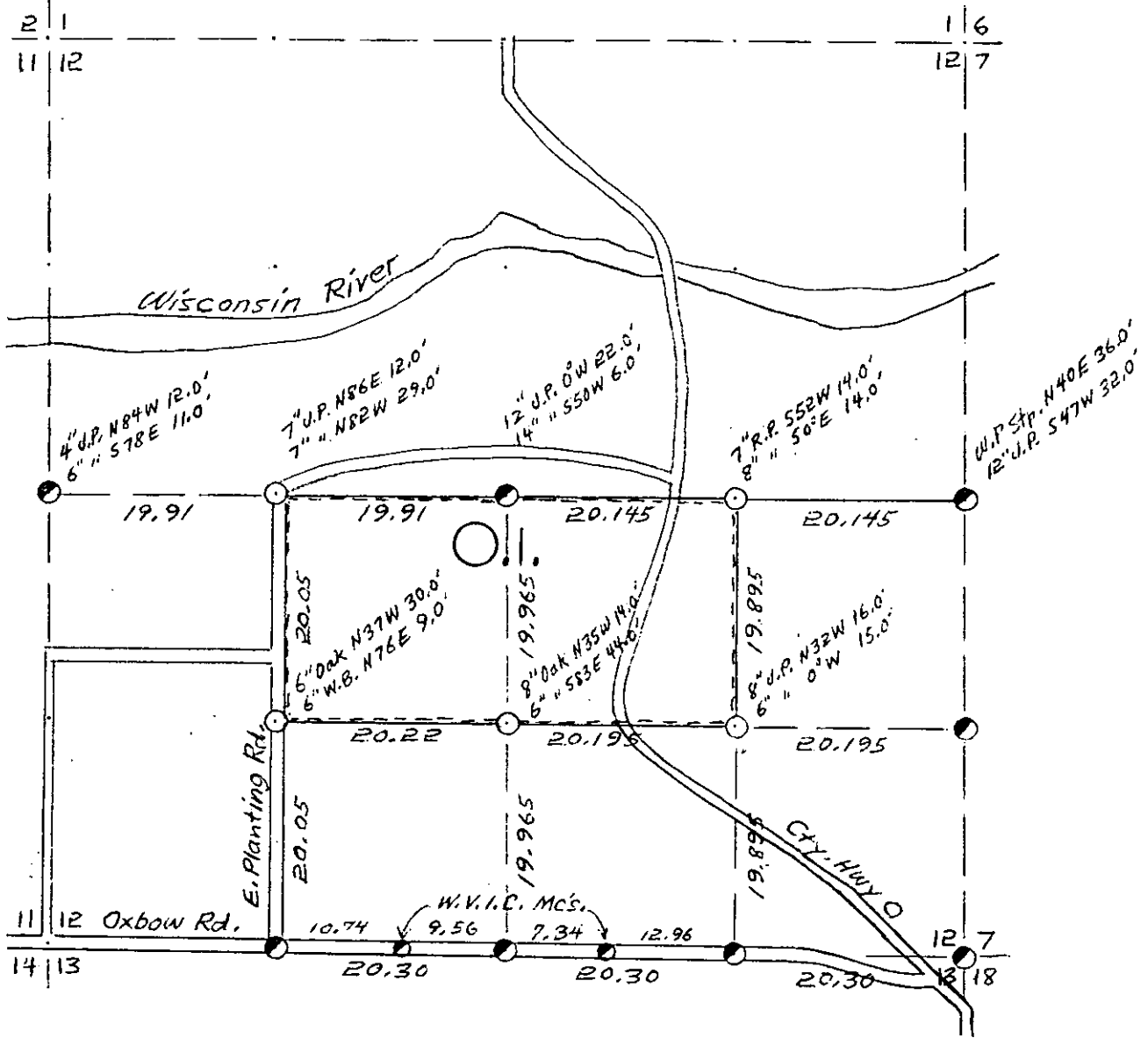
LOCAL CONTACTS \_\_\_\_\_

REMARKS \_\_\_\_\_

Prepared By W.H. Stath 2/17/89

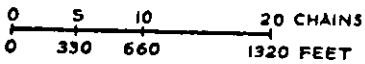
292#

# SEC. 12, T.39 N., R. 8 E., ONEIDA COUNTY, WIS.



COR. ST. CODE	
A	B
C	D
E	F
G	H
I	J
K	L
M	N
O	P
Q	R
S	T
U	V
W	X
Y	

SCALE:



LEGEND: CORNERS & LINES

- |                    |                      |
|--------------------|----------------------|
| ○ IRON PIPE OR CAP | --- BLAZED - PAINTED |
| ⊙ CONCRETE         | — BLAZED             |
| ⊕ POST             | --- APPR. - PAINTED  |
| △ STAKE            | - - - RANDOM         |
| + SPIKE            | xxx FENCE            |
| ○ BY OTHERS        |                      |

Surveyed - 1958

**OWENS-ILLINOIS**  
TOMAHAWK (WISCONSIN)  
FOREST PRODUCTS DIVISION

*Ownership Boundary Survey*

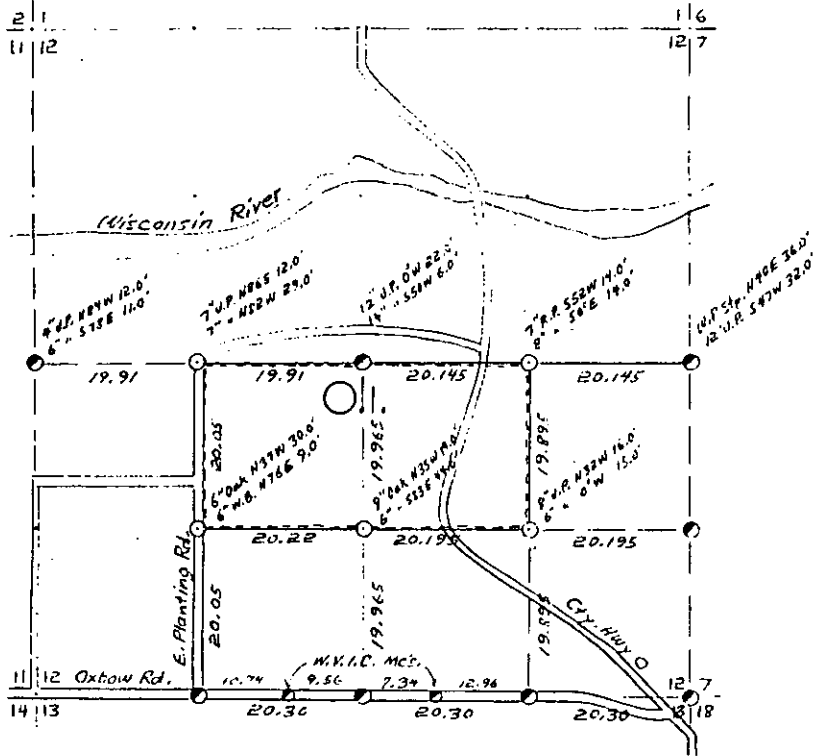
DRAWN BY *W. H. Stuth*

DATE *8/18/86*

SEC. 12, T.39 N., R. 8 E.,  
ONEIDA COUNTY, WIS.

B FILE

STATEMENT Staff Compass & Chain Surv. using  
corners found



- COR. BY CODE  
 A - B - C - D - E  
 F - G - H - I - J  
 K - L - M - N - O  
 P - Q - R - S  
 T - U - V - W - X - Y

SCALE:  
 0 5 10 20 CHAINS  
 0 330 660 1320 FEET

- LEGEND: CORNERS & LINES  
 ○ IRON PIPE OR CAP      --- BLAZED - PAINTED  
 ⊗ CONCRETE              --- BLAZED  
 ● POST                     --- APPR. PAINTED  
 △ STAKE                  --- RANDOM  
 + SPIKE                    --- FENCE  
 ○ BY OTHERS

Surveyed - 1958

**OWENS-ILLINOIS**  
 TOMORROW'S WISCONSIN  
 FOREST PRODUCTS DIVISION

Ownership Boundary Survey  
 DRAWN BY W. H. Stahl  
 DATE 8/18/86

Prepared By W. H. Stahl 3/11/87

RECORDS EXAMINED \_\_\_\_\_ DWG. NO. \_\_\_\_\_

Org. Surv.  
County

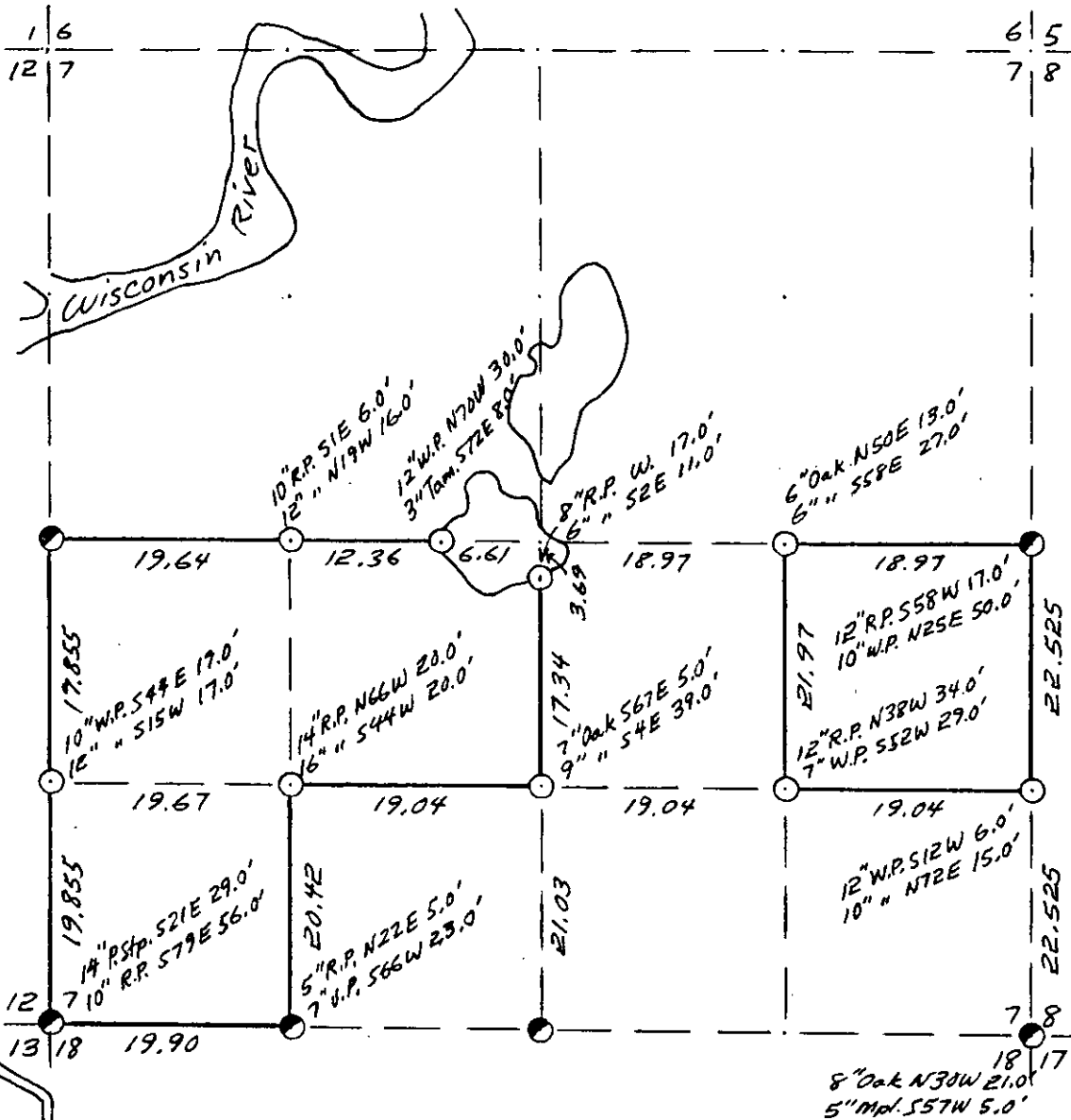
LOCAL CONTACTS \_\_\_\_\_

REMARKS \_\_\_\_\_

254

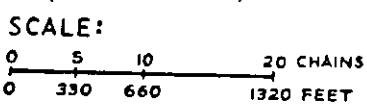
# SEC. 7, T.39 N., R. 9 E.,

ONEIDA COUNTY, WIS.



COR. BT. CODE

A	B	C	D	E
F	G	H	I	J
K	L	M	N	O
P	Q	R	S	T
U	V	W	X	Y



- LEGEND: CORNERS & LINES
- IRON PIPE OR CAP
  - ⊗ CONCRETE
  - ⊕ POST
  - △ STAKE
  - † SPIKE
  - BY OTHERS
  - BLAZED - PAINTED
  - BLAZED
  - == APPR. PAINTED
  - - - RANDOM
  - \*\*\* FENCE

Surveyed 1958

<b>OWENS-ILLINOIS</b> TOMAHAWK (WISCONSIN) FOREST PRODUCTS DIVISION	
<i>Ownership Boundary Survey</i>	
DRAWN BY <i>W.H. Stuth</i>	
DATE <i>8/19/86</i>	

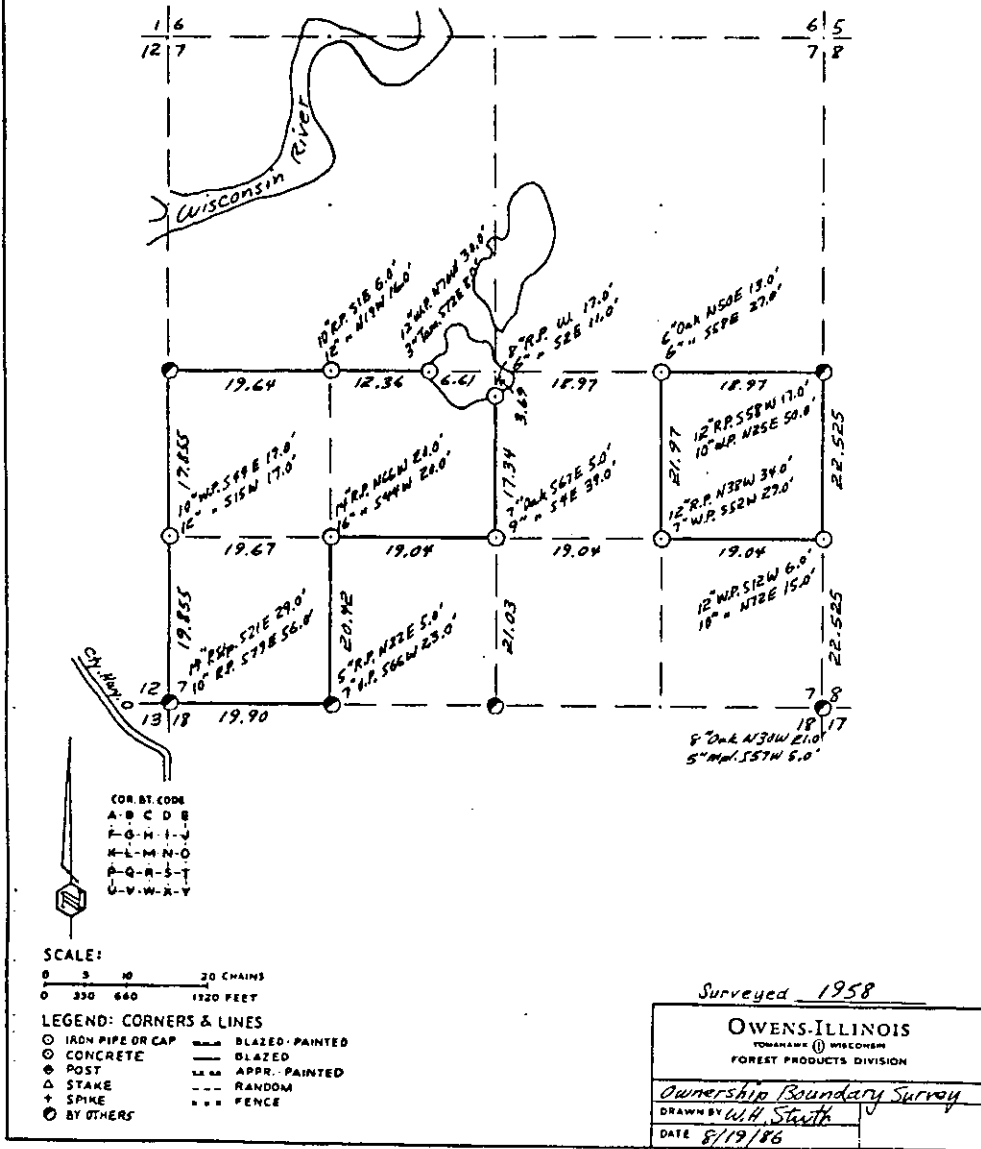


# SEC. 7, T.39 N., R. 9 E.,

ONEIDA COUNTY, WIS.

B FILE

STATEMENT Staff Compass & Chain Surv. using  
corners found



RECORDS EXAMINED \_\_\_\_\_ DWG. NO. \_\_\_\_\_

Org. Surv.  
County

LOCAL CONTACTS \_\_\_\_\_

REMARKS \_\_\_\_\_

Prepared By W.H. Smith 3/11/87