


SURVEYOR'S CERTIFICATE

I do hereby certify that the field notes contained in this book are the complete original field notes of the Surveys herein referred to and described.

F. R. Wincentsen

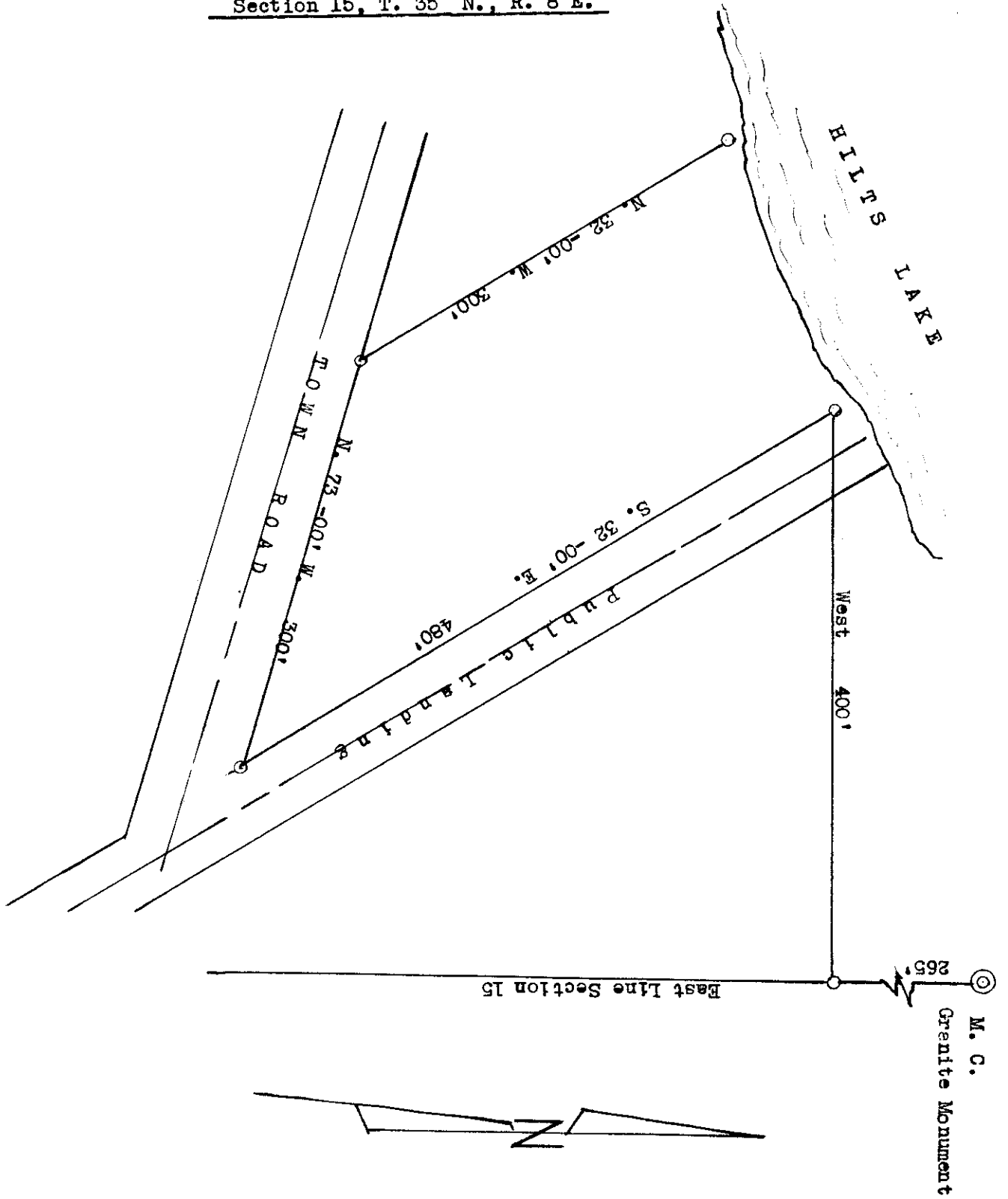


**F. R. Wincentsen
County Surveyor,
Oneida County, Wis.**



APR 14 1986

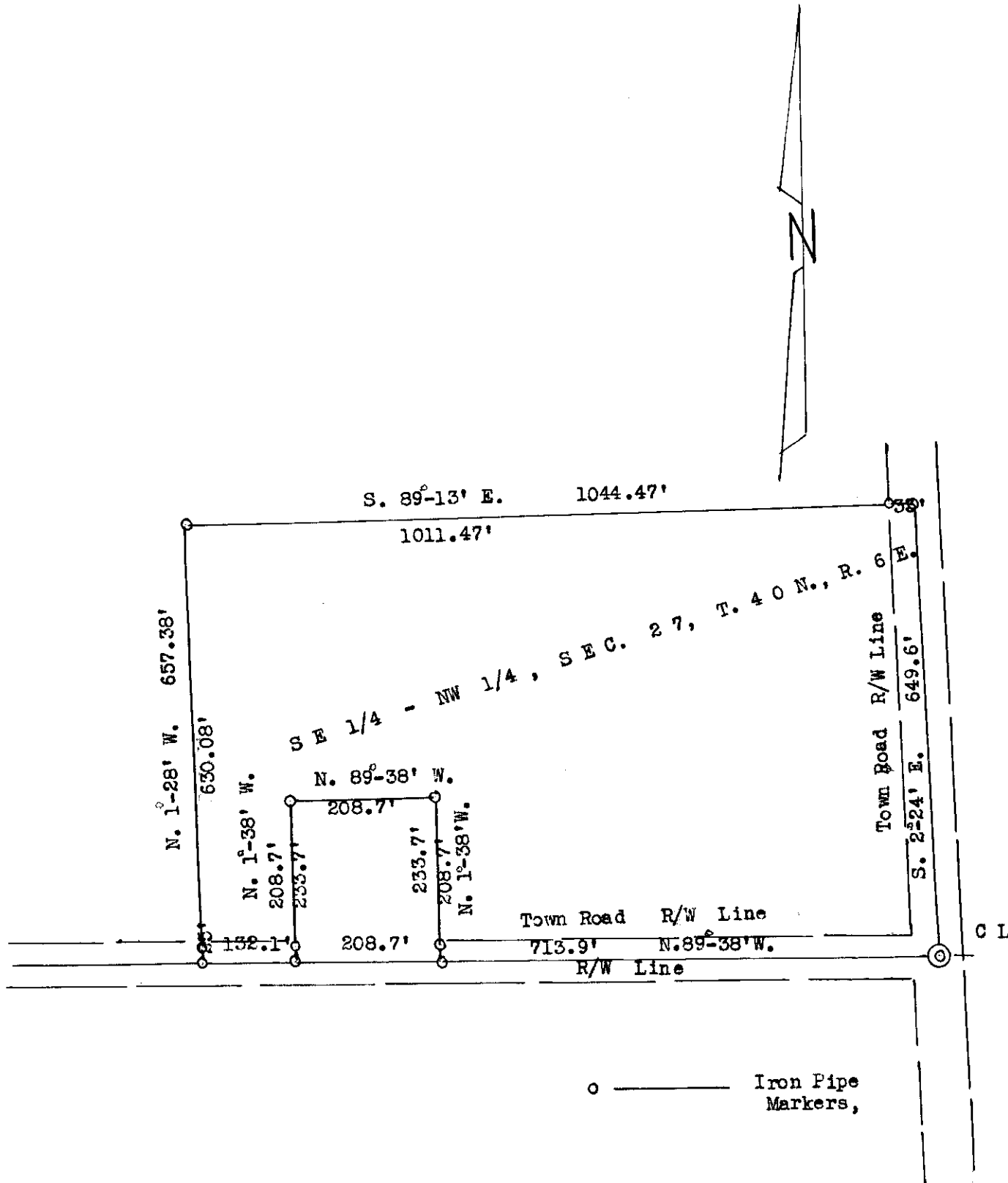
Gov't. Lot 1,
Section 15, T. 35 N., R. 8 E.



November 3, 1966

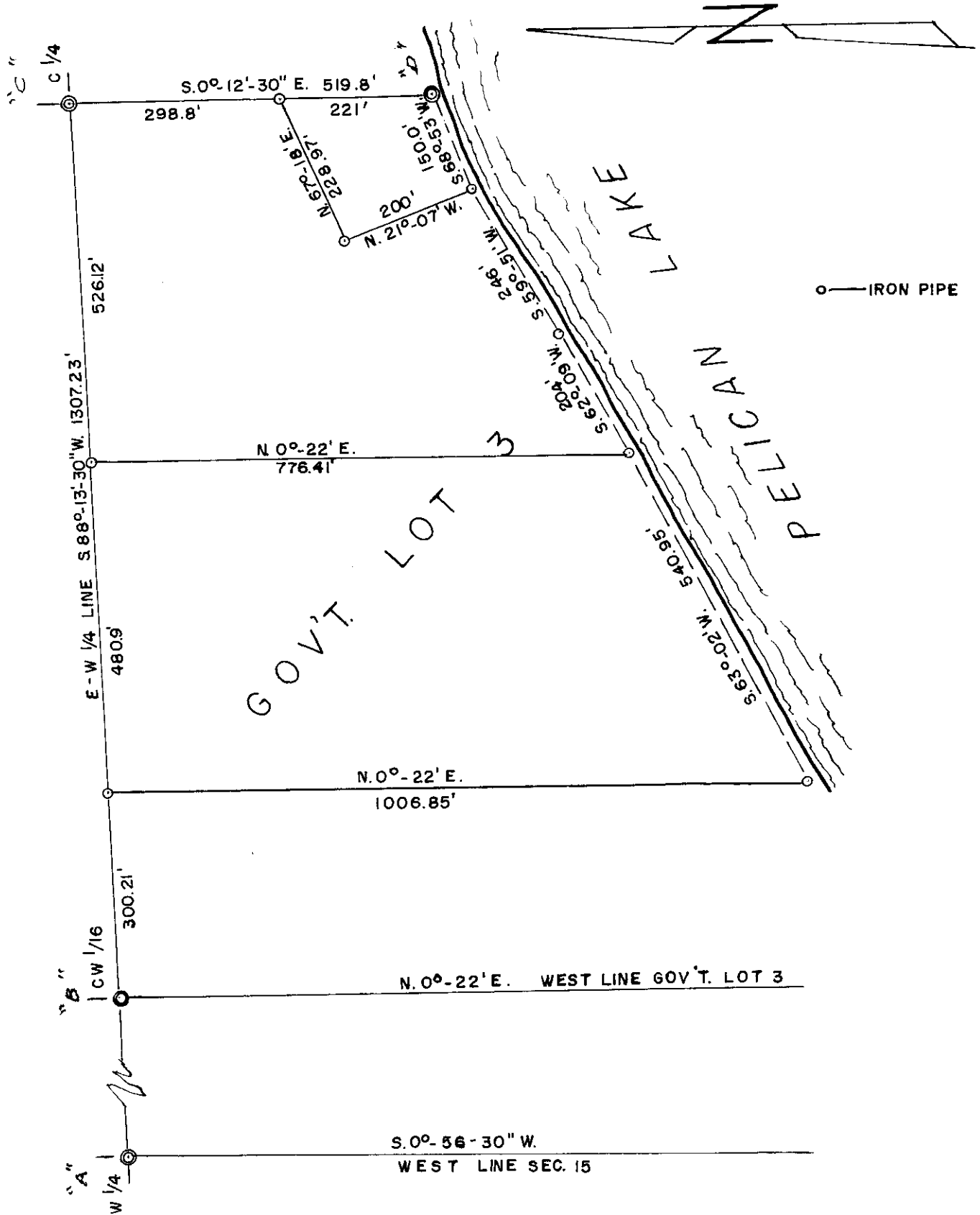
APR 14 1966

Part of the SE 1/4- NW 1/4 Sec. 27, T. 40 N., R. 6 E



Jan. 16, 1965

Gov't. Lot 3, Section 15, T. 35 N. R. 10 E.



Over

Gov't. Lot 3, Section 15, T. 35 N. R. 10 E. (Cont'd.)

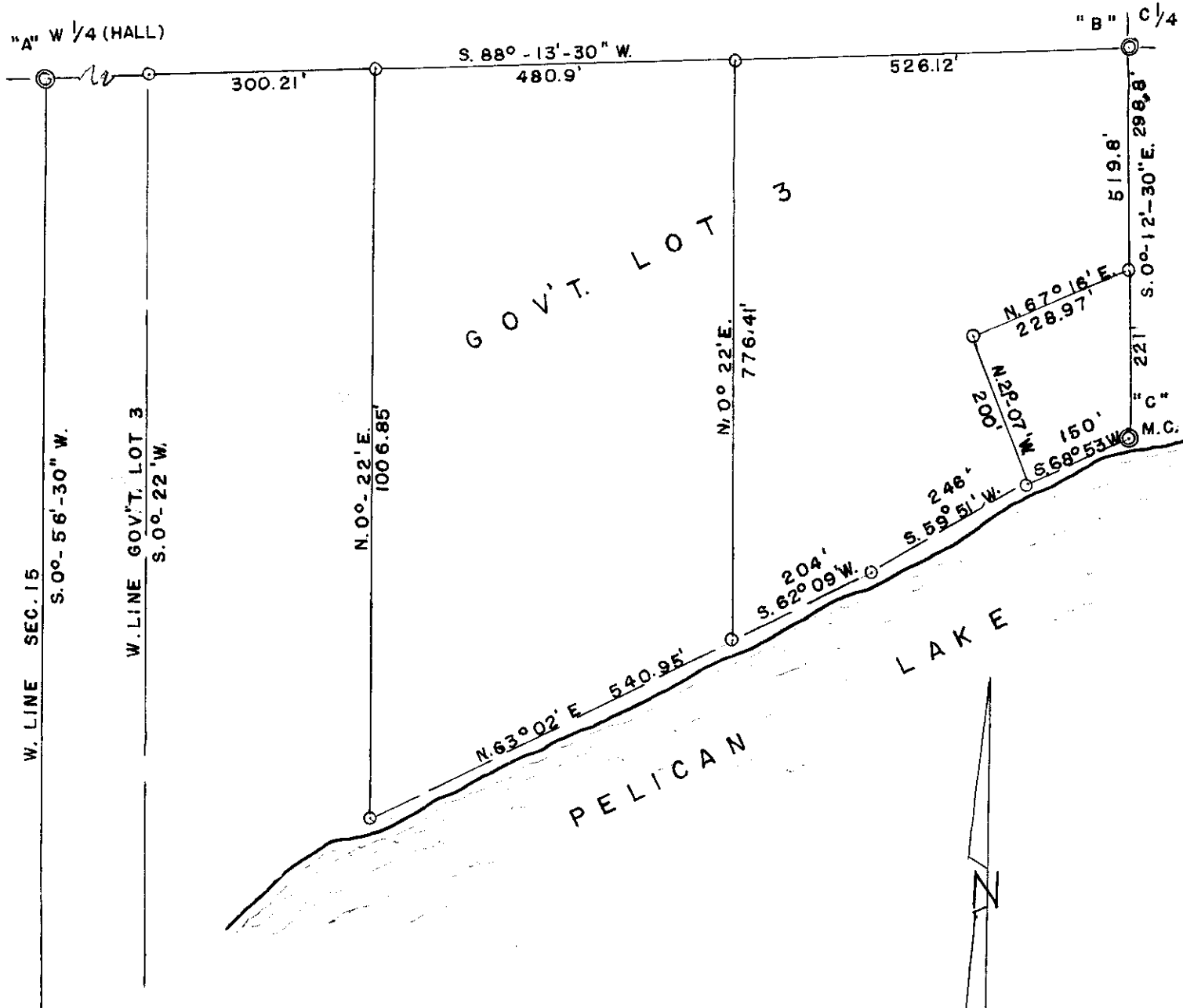
"A" West 1/4 corner Section 15
Iron pipe by H. A. Hall

"B" CW 1/16th corner
Iron pipe

"C" C 1/4 corner (center of Section 15)
Iron pipe
B. T.s Maple 13 N. 7°-30' W. 27.07'
Hem. 10" S. 57° E. 27.45'

"D" N.C. north-south 1/4 line Section 15 and Northerly shore
of Peacock Lake.
Iron pipe by A. J. Lytle
Rev. June 1970

Gov't. Lot 3, Section 15, T. 35 N., R. 10 E.



April 29, 1967.

Over

S

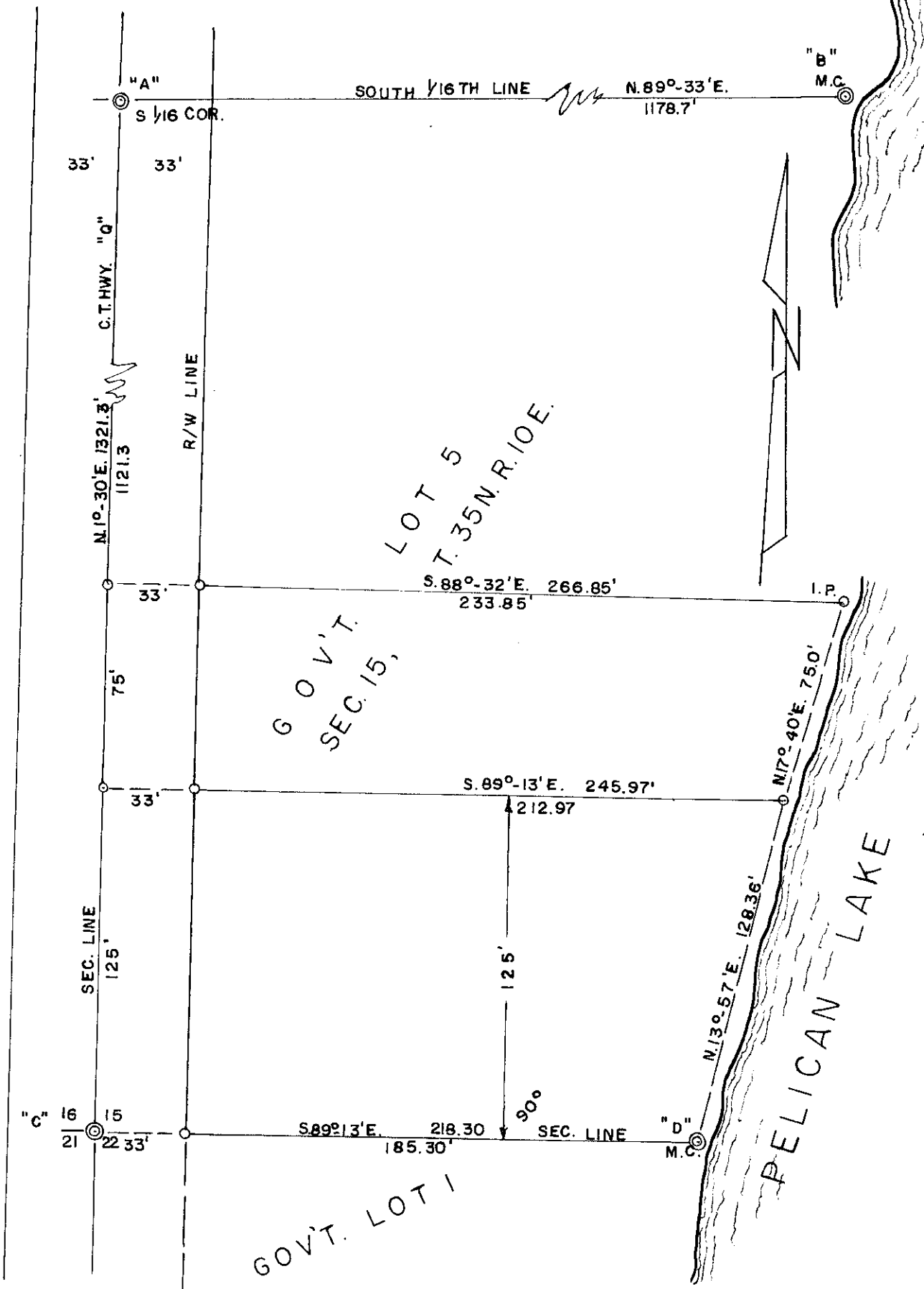
Gov't. Lot 3, Sec. 15, T. 35 N., R. 10 E. (Cont'd)

"A" West 1/4 corner Section 15 Monument by Hall

"B" Center 1/4 corner Section 15, Iron pipe.
B. T.s Maple 13 N. $7^{\circ}030'$ W. 27.06'
Hem. 10 S. 57° E. 27.45'

"C" M. C. North south 1/4 line section 15 and north shore
of Pelican Lake. Iron pipe by A. J. Lytle
B. T.s by Lytle

Gov't. Lot 5, Section 15, T. 35 N. R. 10 E.



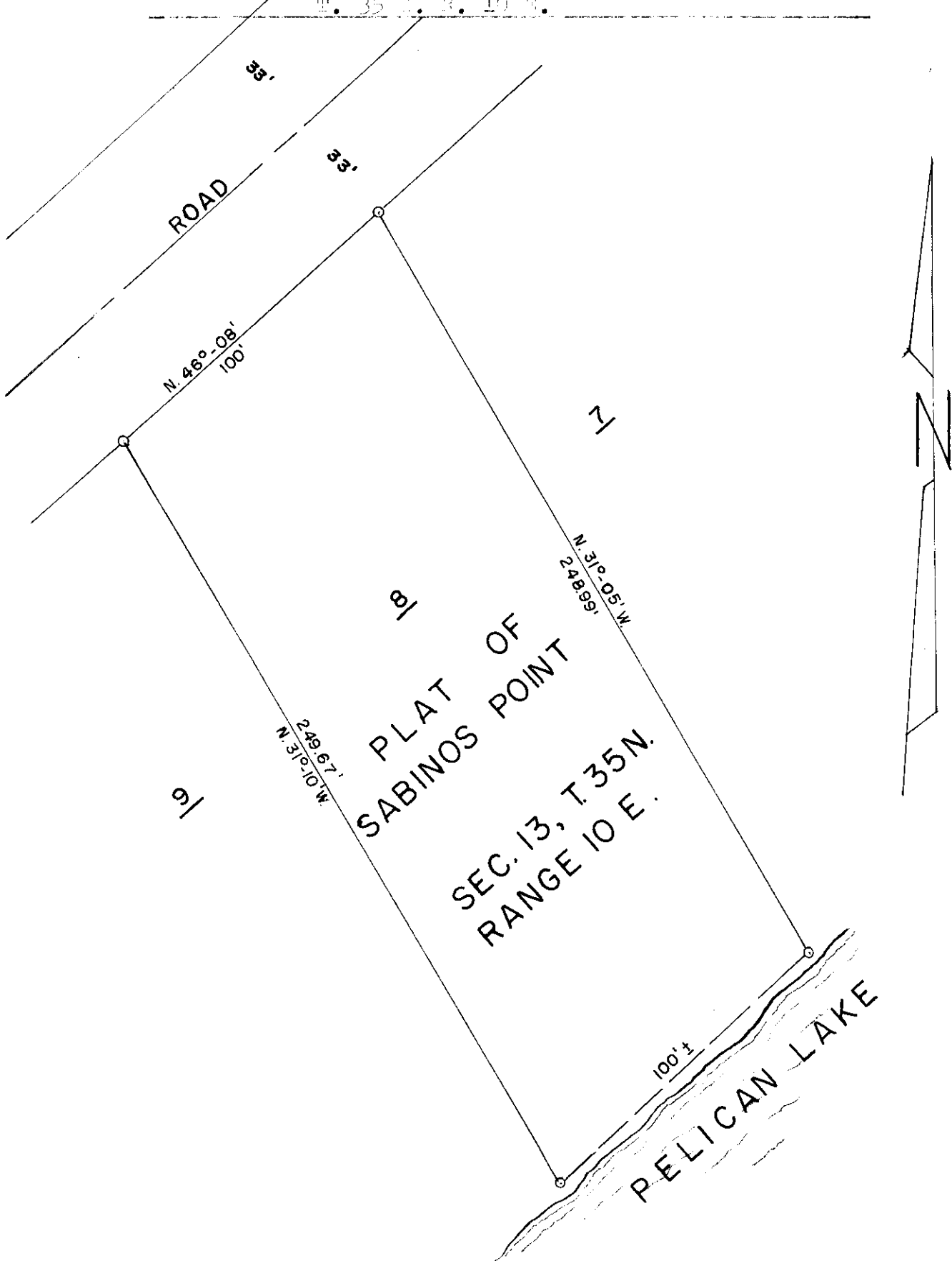
Sept. 10, 1962

Over

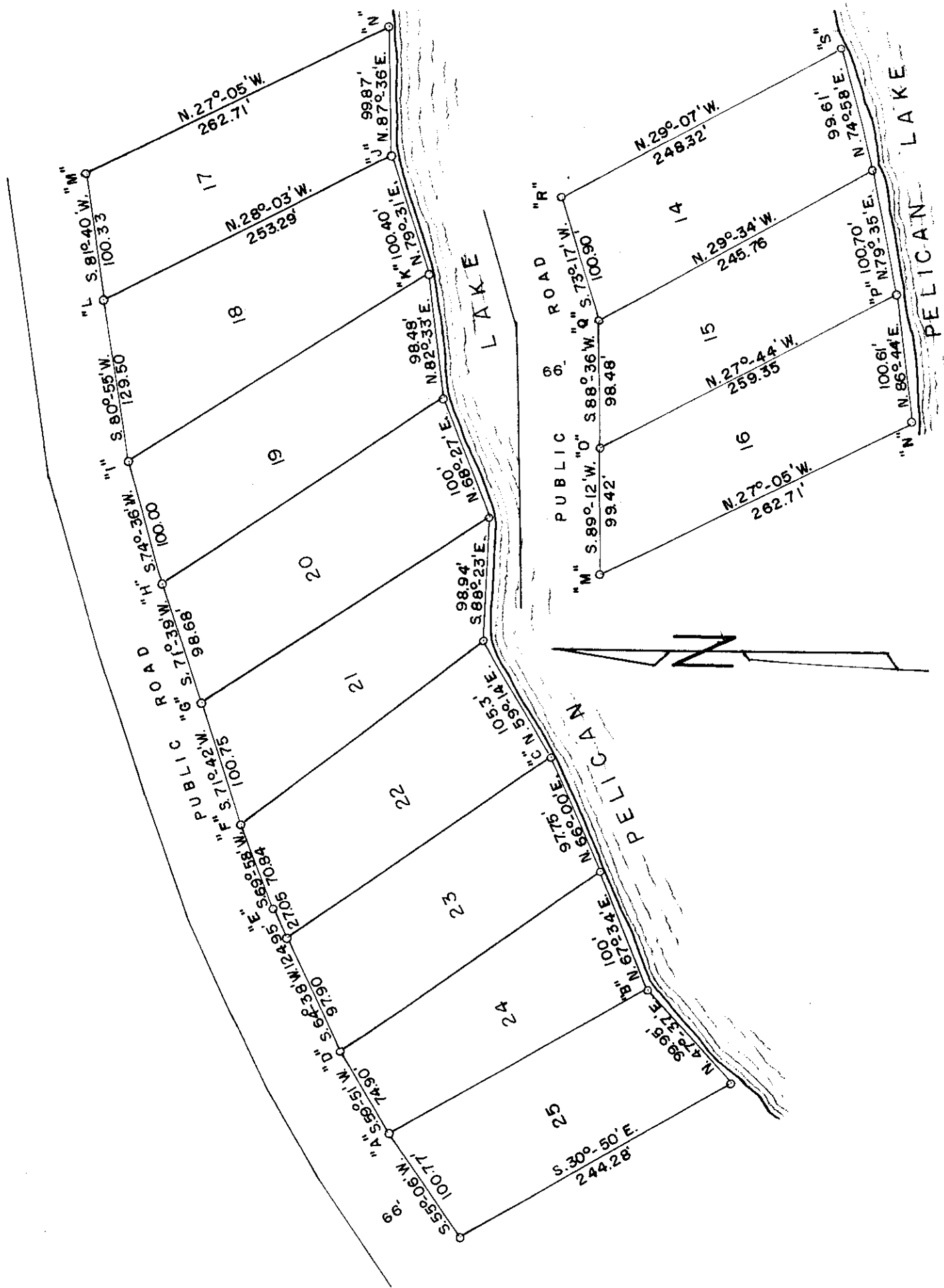
Gov't. Lot 5, Sec. 15, T. 35 N. R. 10 E. (Cont'd)

- "A" South 1/16th Corner on East line Sec. 15. D. H. V. B.T.s
Iron pipe in road 6 inches below surface.
- "B" M. C. North line of Gov't. Lot 5 and Westerly shore
of Pelican Lake. Iron pipe.
- "C" Section Corner common to Sections 15, 16, 21 & 22.
Iron pipe in road 6 inches below surface. D. H. V's B. T.s
- "D" M. C. South line of Section 15 and Westerly shore
of Pelican Lake. Iron pipe.

Lot No. 9 of the Plat of Sabinos Point in Section 13,
T. 35 N. R. 10 E.



Sept. 15, 1962.



A Part of the Plat of Sabinois Point in Section 13, T. 35 N. R. 10
 July 13, 1960
 Over

Part of the Plat of Sabinois Point (Cont'd)

"A" Concrete Monument in place marked 24 & 25

"B" Concrete Monument in place marked 24 & 25

"C-D-E-F-G-H-I-J-K-L-M-N-O-P-Q-R & "S" iron pipe in place.

Sec. 14, T. 35 N. R. 10 E.

From Sec. corner common to Secs. 11, 12, 13 and 14
 6"X6" Post
 Original Gov't. B. T.

Thence S. 1-03' W. on Sec. line common to Secs. 13 & 14

79.4 ft. iron pipe on line.
 159.59 ft. iron pipe on line
 227.73 ft. iron pipe on line
 309.93 ft. iron pipe on line
 394.41 ft. iron pipe on line
 485.31 ft. iron pipe on line
 580.40 ft. iron pipe on line
 1071.42 ft. iron pipe on line
 1232.00 ft. D. H. Vaughan's erroneous 1/16th corner 2.75
 west of line.

1289.64 ft. N. 1/16th S., iron pipe
 B. T.s Spruce 7 N. 72 E. 49.4 '
 do 5 S. 76 W. 53.8 '
 From N. 1/16th S. on Sec. line common to Secs. 13 & 14
 thence S. 89-39' W. on north 1/8th line Sec. 14

568.00 ft. center line C. T. H. "Q"

1058.7 ft. intersect easterly shore of Pelican Lake
 M. C. iron pipe
 B. T.s Spruce 7 N. 76 E. 35'
 White Birch 6 N. 45 W. 1.9'

From Sec. Corner common to Secs. 11, 12, 13 & 14
 6"X6" post

thence N. 89-12' W. on Sec. line common to Secs. 11 & 14

763.00 ft. center line C. T. H. "Q"

1102.00 ft. easterly shore of Pelican Lake, M. C. iron pipe
 B. T.s Cherry 5 S. 87 E. 8'

MEMORANDUM OF SHORE LINE GOV'T. LOT 4, Sec. 14

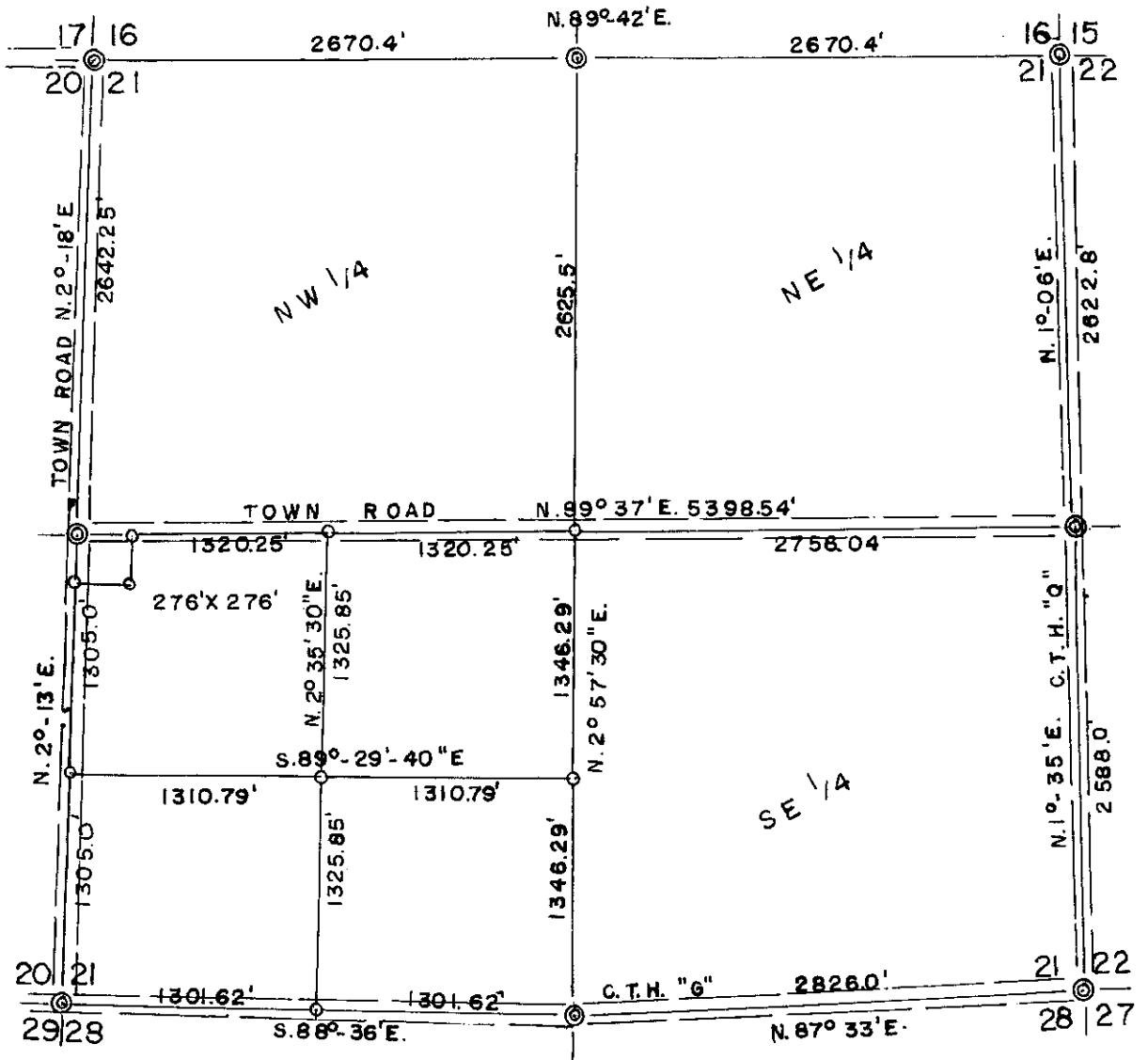
From M. C. (iron pipe) on north 1/8th line Sec. 14
 and easterly shore of Pelican Lake .

Sec. 14, T. 35 N. R. 10 E.

N. 36-12' E.	104'
N. 51-20' E.	116.8'
N. 66-04'E.	118.0'
N. 69-49' E.	87.0' to a stake
N. 69-49' E.	23.0' to an iron pipe
N. 31-32' E.	126.6' to an iron pipe
N. 14-10' E.	181.5 ' to a stake
N. 0-28' W.	197.3 ' to an iron pipe
N. 17-14' W.	100.0' to an iron pipe
N. 23-49' W.	100.0' to an iron pipe
N. 31-33' W.	100.0' to an iron pipe
N. 33-55' W.	100.0' to an iron pipe
N. 46-15' W.	100.0' to an iron pipe
N. 53-19' W.	100.0' to a stake
N. 57-27' W.	41.0' to an iron pipe
N. 57-27' W.	150.9' to an iron pipe marking the M. C. on the Sec. line common to Secs. 11 & 14

Mean Magnetic Declination 2^o-10' E. F. R. W. Mar. 4, 1968

Section 21, T. 35 N., R. 10 E.



Dec. 13, 1967.

Sec. 22, T. 35 N. R. 10 E.

From M. C. on north line Sec. 22 and west shore
Pelican Lake, thence N. 89-20' W. on Sec. line

184.0' iron pipe marking intersection with the
east R/W line C. T. H. "Q"

217.0 ft. section corner Secs. 15-16-21-22 in road
Thence S. 1-00' W. on west section line Sec. 22

1311.4 ft. N. 1/16th corner in road
Witness corner, iron pipe set 33 ft. east

1511.4 ft. iron pipe set 33 ft. east of line
B. T. Hem. 18 N. 70 E. 28.6'
Maple 10 S. 4 E. 10'

1611.4 ft. iron pipe set 33 ft. east of line
B. T. Maple 7 S. 74 W. 9.0'

1691.4 ft. iron pipe set 33 ft. east of line
B. T. Maple 5 S. 78 E. 7.5'

2452.8 ft. iron pipe set 33 ft. east of line

2622.8 ft. W. 1/4 corner Sec. 22, iron pipe set 33 ft. east
of 1/4 corner
From W 1/4 corner Sec. 22, thence S. 89-50' E.
on east-west 1/4 line Sec. 22

210.0 ft. M. C. west shore Pelican Lake, iron pipe
From N. 1/16th corner on west Sec. line Sec. 22
Thence S. 89-35' E. on north 1/8th line Sec. 22

425.0 ft. west shore Pelican Lake, set hub.
Mean magnetic Declination 2-10' E. F. R. W. Sept. 19-194

Sec. 23, T. 35 N. R. 11 E.

From Sec. corner common to Secs. 13-14-23-24

5" X 5" post

Thence S. 0-16' W. on east section line Sec. 23

461.4 ft. iron pipe marking intersection with the
south right-of-way line of Town road (Point "A")

1344.4 ft. N. 1/16th corner on Sec. line, iron pipe

B. T. Spruce 8 S. 15 W. 33.7'

do 10 S. 80 W. 39.7'

2688.8 ft. 1/4 corner Sec. 23 & 24, iron pipe

Found D. H. Vaughan's post down and rotted

B. T. Balsam 9 S. 55 E. 28'

Elm 6 N. 46 E. 32.8'

From Point "A" on east section line Sec. 23

Thence S. 85-15' W.

565.0 ft. iron pipe (Point "B")

892.0 ft. iron pipe

1012.0 ft. iron pipe

1112.0 ft. iron pipe

1179.0 ft. iron pipe

1329.0 ft. iron pipe

Thence S. 0-45' W. along east R/W line C. T. H. "Z"

172.5 ft. iron pipe

348.9 ft. iron pipe

Thence S. 89-09' E.

319.5 ft. iron pipe

Thence N. 0-21' E.

177.2 ft. iron pipe

237.2 ft. iron pipe

Thence N. 85-49' E.

125.0 ft. iron pipe

442.1 ft. iron pipe

Thence N. 1-46' E.

Mean Magnetic Declination

2-05' E.

F. R. W. Aug. 30, 1949.

149.5 ft. to Point "B"

Sec. 30, T. 35 N. R. 11 E.

From M. C. (Stone Mon.) on the Range Line between Range 10 E. and Range 11 E. and situated on the south shore of Pelican Lake
thence S. 3-00' E. on Range Line

334 ft. N. 1/16th S. iron pipe

493 ft. iron pipe on line marking the intersection with the southerly right-of-way line of C. T. H. "G"

1075.0 ft. iron pipe marking the intersection with the northwesterly right-of-way line of U. S. H. No. 45

thence N. 51-45' E. along right-of-way line

300.4 ft. iron pipe

thence N. 3-00' W.

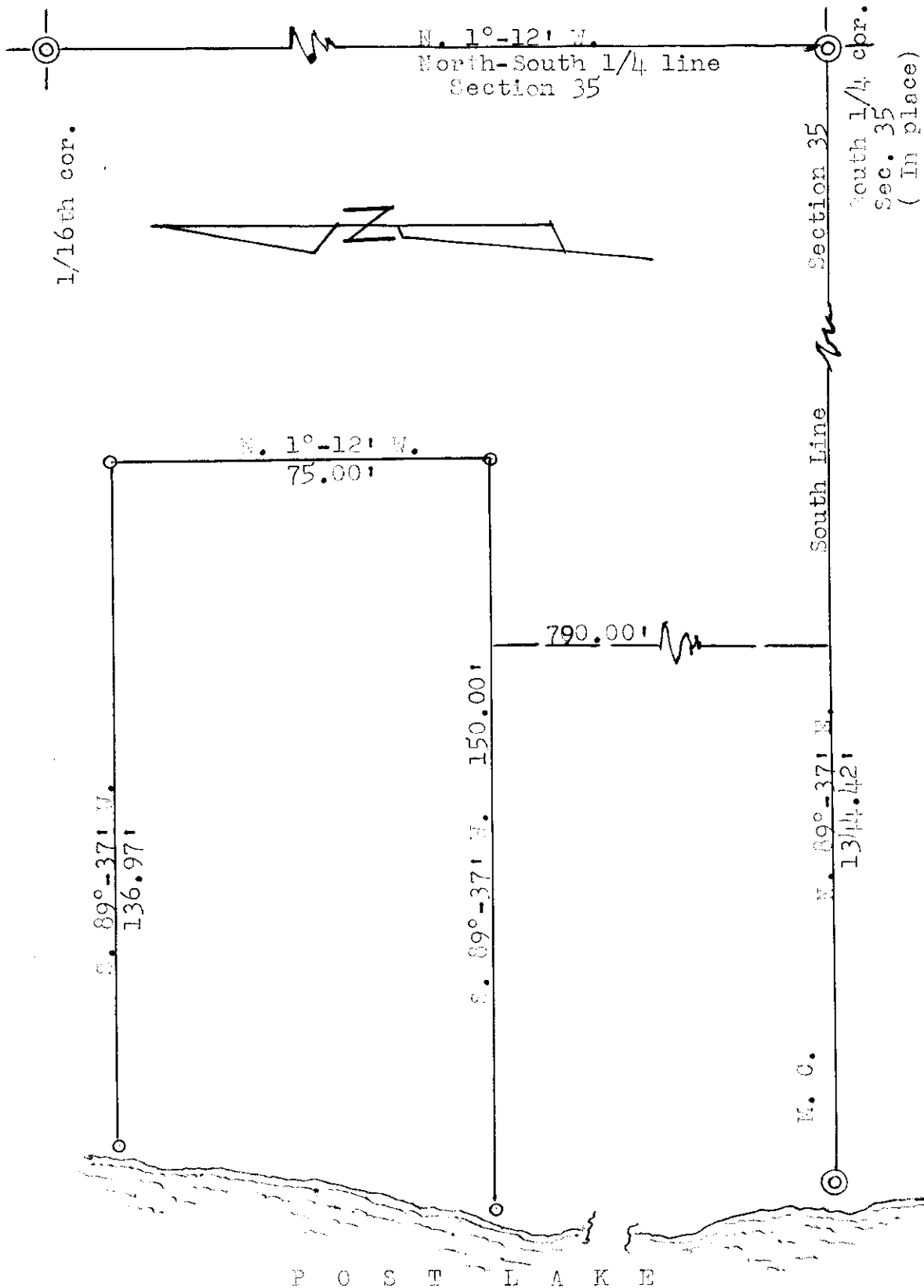
474.2 ft. iron pipe marking intersection with southerly right-of-way line of C. T. H. "G"

thence S. 72-02' W. along right-of-way line

254.0 ft. to iron pipe.

The above property situated in the SW 1/4-NW 1/4
Sec. 30, T. 35 N. R. 11 E.

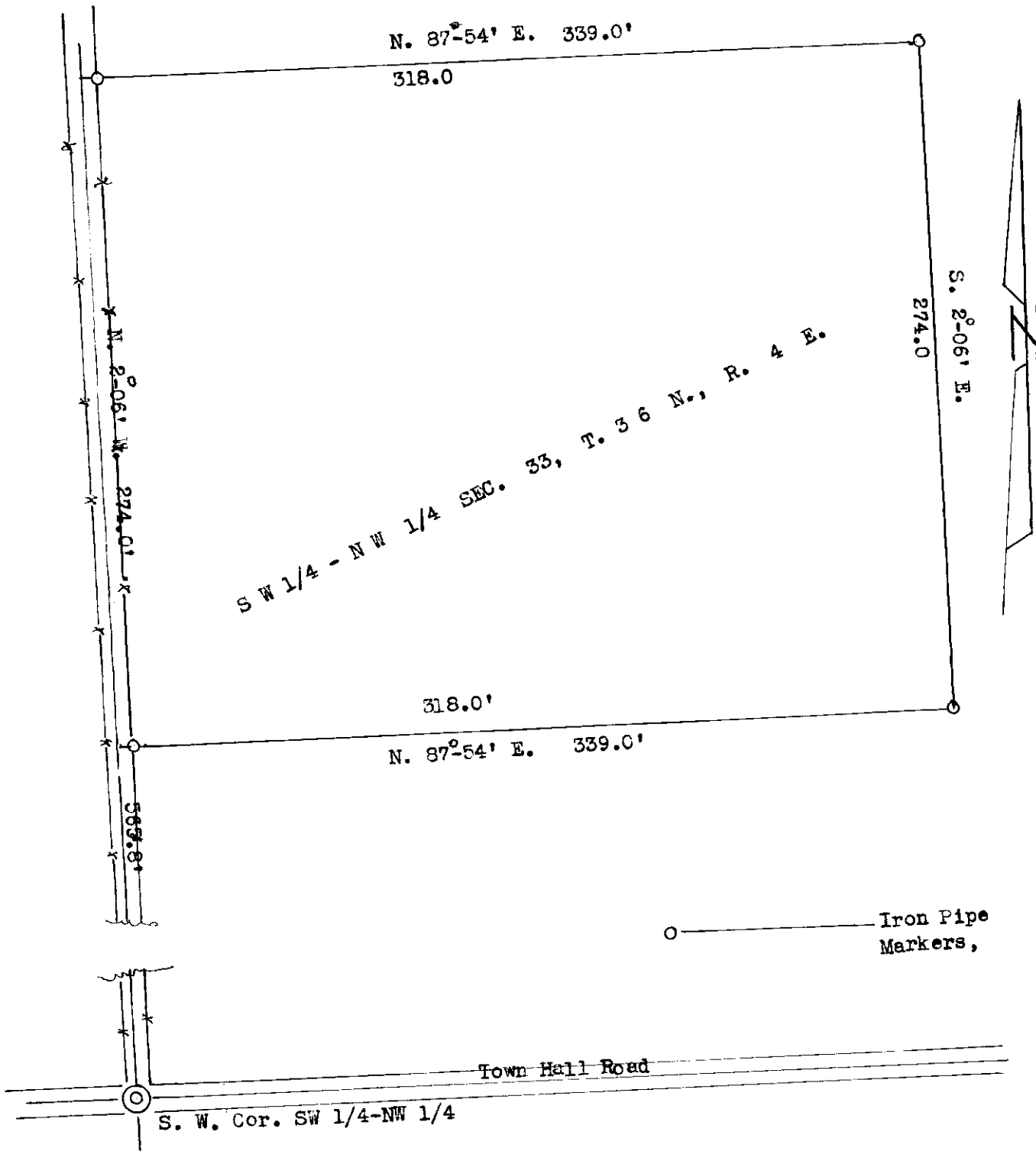
Magnetic declination 2-05' E. F. R. W. Dec. 1, 1950



○ ——— iron pipe this survey
 ⊙ ——— Corners Established by previous survey

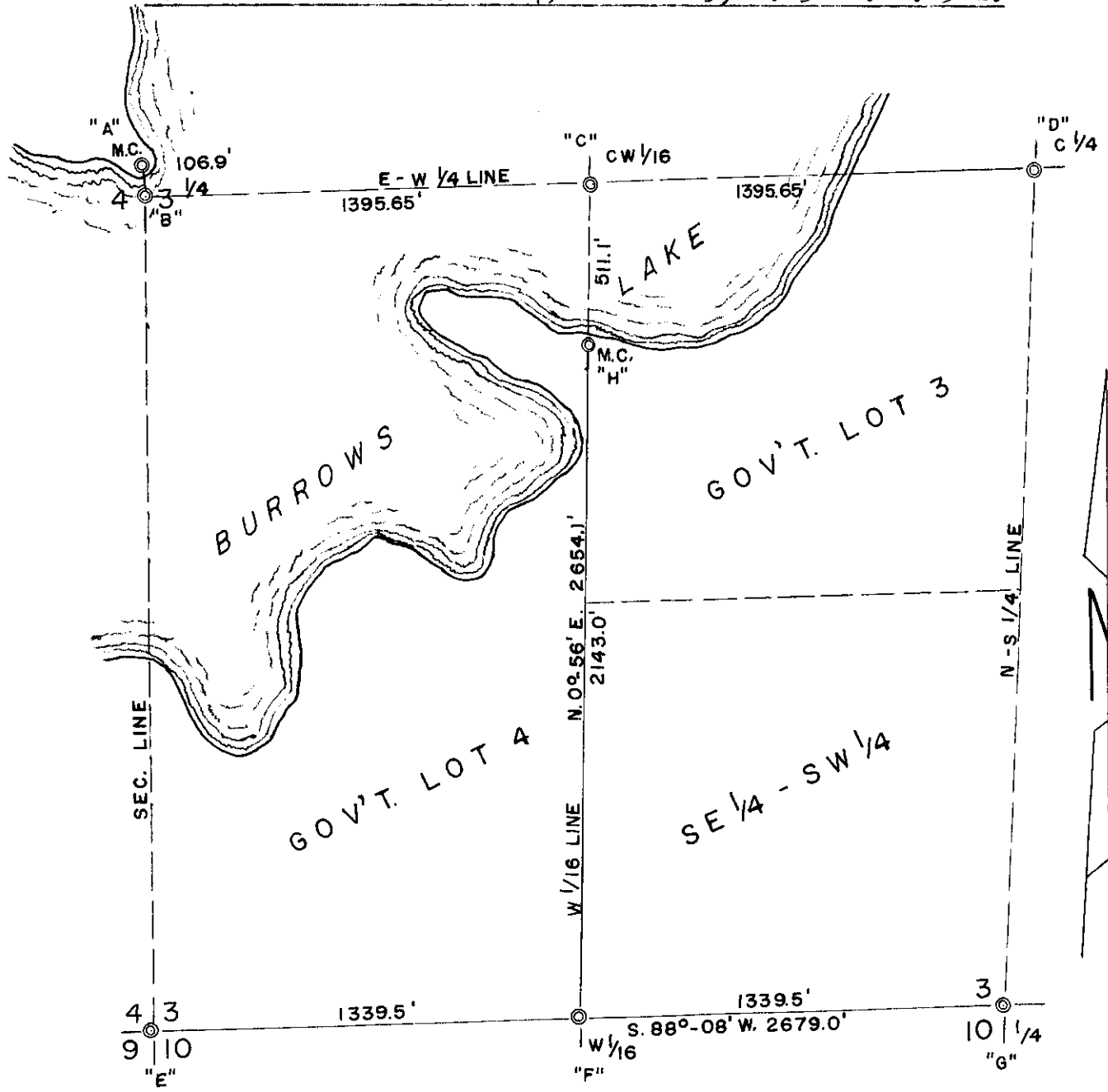
November 19, 1964

Part of the SW 1/4 - NW 1/4 of Section 33, T. 36 N., R. 4 E.



June 9, 1966

East line of Gov't. Lot 4, Section 3, T. 36 N. R. 5 E.



January 29th, 1960

Over

East line of Gov't. Lot 4, Section 3, T. 36 N. R. 5 E. (Cont'd)

"A" M. C. West line Section 3 & North shore of Burrows Lake.
Iron pipe and Squared Post, (Orig. M. C. perpetuated by
V. M. Maine)

"B" West 1/14 corner Section 3.
Corner falls in Lake.

"C" CW 1/16th corner Section 3.
Corner falls in Lake.

"D" C 1/4 corner Section 3.
6" x 6" post (Established by V. M. Maine)

"E" Section Corner Sections 3, 4, 9 & 10
W. C. C. Brass capped monument.

"F" West 1/16th corner on South line Section 3.
Iron Pipe.
B. T.s Aspen 8 S. 33° E. 49.4'
Maple 7 S. 27° W. 24.9'

"G" South 1/4 corner Section 3.
W. C. C. Brass capped monument.

"H" M. C. West 1/16th line Section 3 & Southerly shore Burrows Lake.
Iron Pipe.
B. T.s Aspen 6 S. 5° W. 9.9'
M. Pine 6 S. 52° E. 34.6'

Sec. 34, T. 36 N. R. 5 E.

From Sec. corner com on to Secs. 27, 28, 33 & 34
 5" X 5" cedar post in swamp
 B. T.s Tam. 6 N. 10 E. 21.3'
 do 6 87-30' W. 26'

Thence N. 89-26' E. on the north section line
 Sec. 34
 2659.6 ft. north 1/4 corner Sec. 34 5" X 5" post
 B. T. s Tam. 5 S. 11 W. 65.5'
 do 4 S. 14-30' E. 72.3'

5319.2 ft. Sec. corner common to Secs. 26, 27, 34 & 35
 5" X 5" post
 B. T.s Tam. 5 S. 25 W. 31.7'
 do 4 N. 47 W. 7.0'
 do 5 N. 54 E. 35.0'

From North 1/4 corner Sec. 34 thence S. 0-32' W.
 on north-south 1/4 line Sec. 34

5280.0 ft. South 1/4 corner Sec. 34, iron pipe
 south shoulder of road

Thence S. 89-20' W. on south section line Sec. 34
 on road

2655.5 ft. Sec. corner Secs. 3, 4, 33, 34 W. C. D.
 corner.

From south 1/4 corner Sec. 34, thence N. 89-20' E.
 on south section line Sec. 34

2655.5 ft. Sec. corner Secs. 2, 3, 34, & 35 iron pipe
 in road.

Mean Magnetic Declination 2-50' E. F. R. W. Sept. 29, 194

no 12-1906

from stump of East BT
to SW BT marks
in which I set from both
I did not hook up for
was ok. canceled line
Road.

100' BY RECORD
8 1/2'
which I set from the stump of
the west one is down and
canceled line to east Road

run Cassian June 12-13
22+27. T36 N.R.6 E
corner of 22-23-24+27. 4054
1/4 P. bet 26+27. 4054
noted on 4°E - - - - 4426 d
824.
1096.
1645.
1779..

as surveyed and recorded
imp 11 S 45 East 55
10 N 79 1/2 W 30
road crosses Sec line
to 25+26-35+36 on the
2d line between 25+26
with Harshaw and

6392

1 RECORD

3-36-6

BET Towns 36+37. R 6.E + between sec 3+34 June 14, 1906

went to me on west Bank of Tannahawk River
and run west 405'

3793 (405) fell 19 links N. of 1/4 P. which I set from
orig BT. This tree is down and rotten but the
marks are quite plain. Made new bearings

3-Pine N B pins 12 N 9 1/2 W 47 1/2
S Y " 8 S 11 W 28 1/2

canceled line onto 1/4 and prolonged it west
4013 fell 8 links South of corner which I set from
Stumps of 3 orig B.T. all nearly gone. Made new
Bearings 3-Pine 15 S 10 3/4 East 205. make it T.N. 4 R 6 E S
no other

canceled line East to me for Road for town
Cassian

went to me which is corner to 2. 3. 34-35 and
run East 405' up E from 1/4 1906 and
canceled my old Randon East to 1/4 P bet 2+35

Survey of Road for Town of Cassian June 15, 1906
Beginning at 1/4 P. between 2+35 and between Towns
36+37 N Range 6 E. Thence with town line 1256 ch
copied on 357 S 58 1/2 W 721
392 corner " S 75 W 732
Record " N 89 W 775
" N 83 W 217.
" N 73 W 413

To see corner on East Bank of Tannahawk River

Beginning at 1/4 R between ²⁻¹¹ Towns 36 ^{N 6 E} and 37 June 16, 1906
Thence west on Sec line 404 to stake which stands 50 W of R of way
of the C.M. & St.P. RR
Thence N 13° E Parallel with said right of way 604 ch
" N 11 W 438 "
" N 43 1/2 E To a stake which stands 50 W of R of W 485 "
" N 17 1/2 Parallel with Right of Way 3863 "
" N 30 1/2 W 456 "
" N 87 W over Bearskin creek 384 "
" N 46 W To old survey of Harshaw Road 203

GUNTERS CHAIN

MAY 27 1944
GUNTERS CHAIN

WENT TO N 1/4 POST 5841.3 ON TRIP

LINE 5 1/2' EAST OF COR. 37 1/2

LINE N TO LINE 5841.3

ON N. B. TR. ROAD 20.05 CH. FOUND

E 1/4 POST OFFSET 37 1/2 LINE PER

THE LINE FIRST 20.05 CH. TO SEC

COR. 34 1/25 BEARING N 33° 12' E

SET 3 1/2' BY STEP OF SETTING WORK OF EAST

BY (ADJUSTMENT OF 5841.3 WEST 7 1/2' W)

THENCE 51° 03' E ON SEC. LINE

TO COR. 2 1/2 B. S. W. OF 1/4 COR.

D. L. = 27° 02'

0.50 TO COR. N. B. TR. ROAD

7.10 OVER RIVER EAST OF 1/4 COR.

3.27 MC. AND 12.50

15.15 RIVER N. B. TR. ROAD

16.71 OVER RIVER

N. B. TR. ROAD 50' - 40' W

25.42 RIVER ROAD

30.23 LEFT BANK

30.36 PICKET TOP OF BANK

33.83 "

36.10 "

37.73 LEFT BANK AT RIVER

40.10 OVER RIVER MAY 4 - 1944

AT 38.78 LINE FALL 2.30 CH. EAST OF L. 1600

ON SOUTH BANK OF RIVER No B.T.s

Sec. 2, T. 36 N. R. 6 E.

From N. 1/4 post Sec. 3, T. 36 N. R. 6 E. marked
by a 6" X 6" post offset 37.5 lks north to Twp.
line chained east on Twp. line

20.05 ch. found E. 1/16th post 37.5 lks. south of line

40.10 ch. Sec. corner common to Secs. 2-3-34-35

5" X 5" post
B. T. Cross in top of SE wing wall east abutment of
bridge west 7.75 lks.

Thence S. 1-31' W. on west line Sec. 2

33 ft. left bank Tomahawk River

468.6 ft. over river right bank

545.8 ft. M.C. 5" X 5" post

999.9 ft. right bank Tomahawk River

1108.1 ft. over river left bank

1677.7 ft. left bank Tomahawk River

1995.2 ft. left bank Tomahawk river

2506.66 ft. left bank Tomahawk River

2646.56 ft. right bank Tomahawk River

3458.4 ft. west 1/4 corner Sec. 2 iron pipe
B. T. B. Pine 6 S. 51 E. 29'
do 8 N. 6-30' E. 40.9'

4727.25 ft. S. 1/16th corner

5996.1 ft. Sec. corner common to Sec. 2-3-10-11 iron pin (ol

From S. 1/4 corner Sec. 2 marked by well point set
by D. H. Vaughan
Thence N. 0-55' E. on north-south 1/4 line

1285.68 ft. S. 1/16th corner

2571.36 ft. 1/4 corner center of Sec. 2

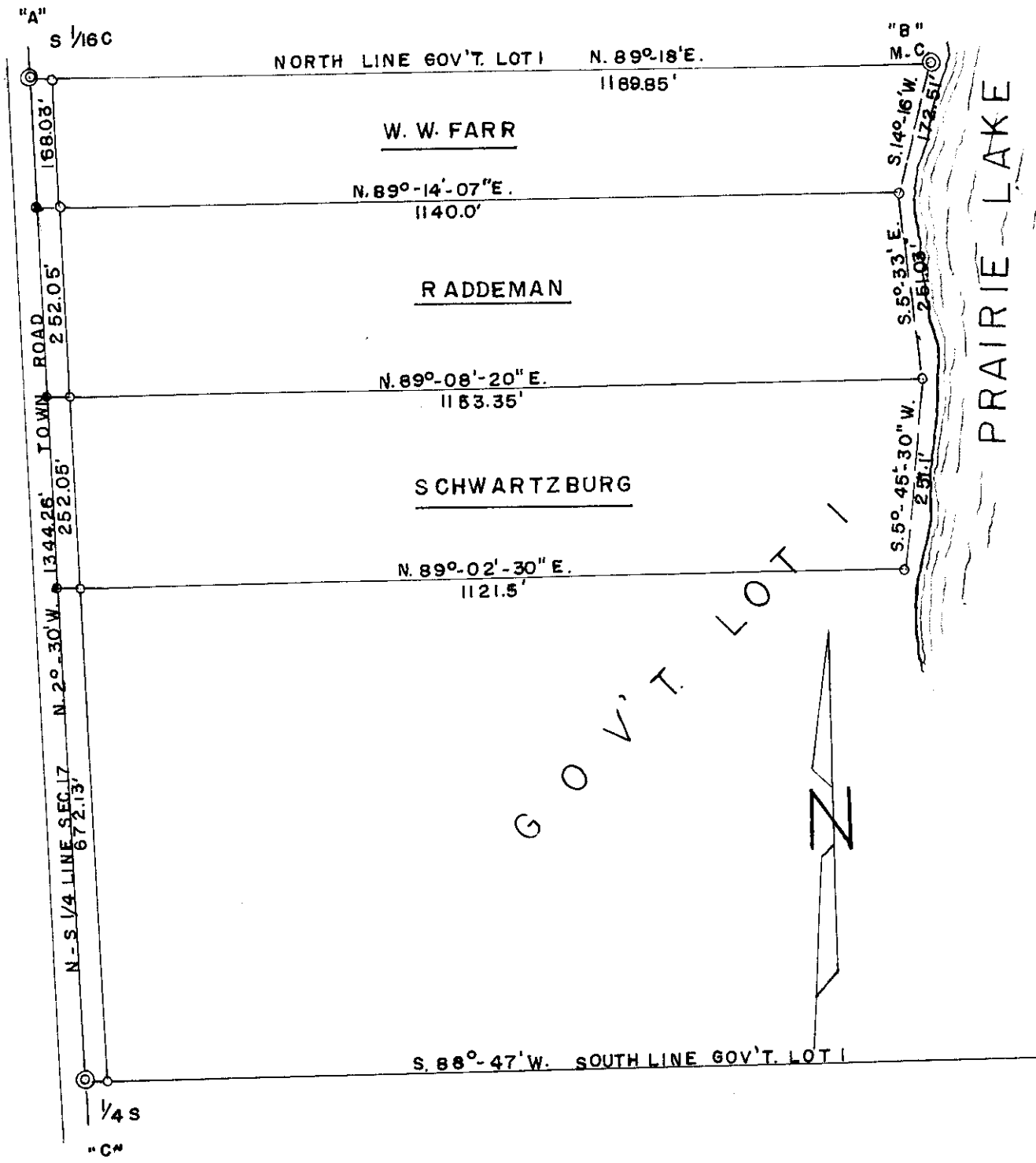
5923.5 ft. N. 1/4 corner on Twp line (D. H. V)

From east 1/4 corner Sec. 2 old 6" X 6" Cedar post in
B. T. B. Pine 14 N. 71 E. 95' swamp
No other
Thence S. 88-25' W. on east-west 1/4 line Sec. 2

Sec. 2, T. 36 N. R. 6 E.

394 ft. leave swamp
 1220.7 ft. enter swamp
 1291.0 ft. E. 1/16th corner
 1815.0 ft. leave swamp
 2582.0 1/4 corner center Sec. 2 4" x4" post
 2697.5 ft. hub (erroneous pipe 135.8 ft. south)
 2906.0 ft. iron pipe marking the intersection with the
 east R/W line of U. S. H. No. 51
 B. T. Spruce 7 S. 70 W. 17.5'
 B. Pine 10 S. 55 E. 25.9'
 3006.0 ft. center line U. S. H. No. 51
 3106.0 ft. iron pipe marking the intersection with the
 west R/W line of U. S. H. No. 51
 B. T. W. Pine 12 N. 43 W. 25.4'
 B. Pine 10 S. 40 W. 18.5'
 3283.0 ft. (erroneous 1/4 line 129.8' south)
 3550.0 M. C. left bank of Tomahawk River iron pipe
 no bearings near
 3709.0 ft. over river to right bank
 5234.46 ft. W. 1/4 corner Sec. 2 iron pipe
Mean Magnetic Declination 2-40' E. F. R. W. May 25, 1949.
 Rev. Aug. 1970

Part of Gov't. Lot 1, Section 17, T. 36 N. R. 6 E.



October 14th, 1968.

Over
27

Part of Gov't. Lot 1, Section 17, T. 36 N. R. 6 E. (Cont'd)

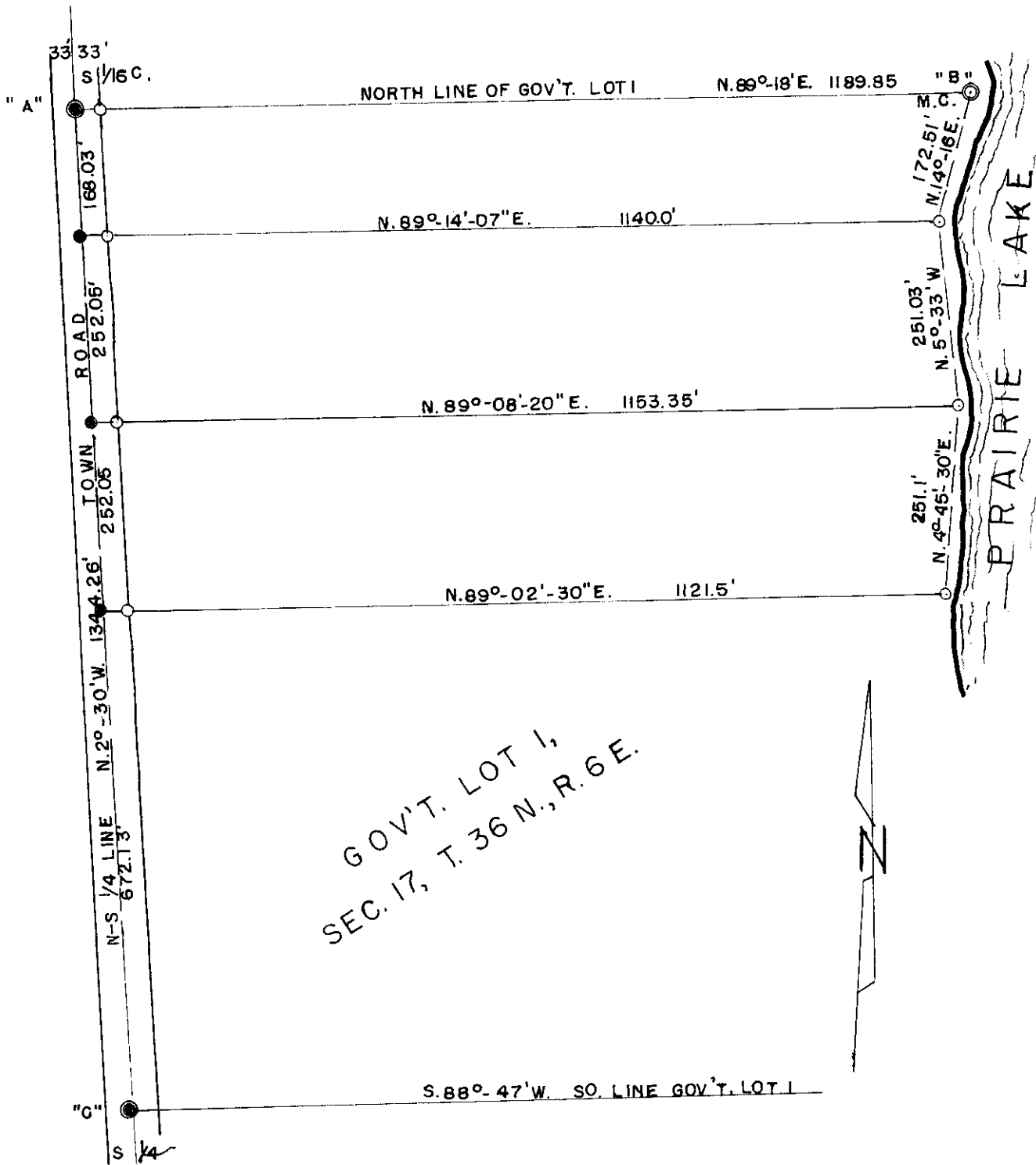
"A" S. 1/16th C. Iron pipe (in place)

"B" N. C. 1/16th line and Westerly shore of Prairie Lake
Iron pipe. B. T.s Oak 8 ft. 27° W. 30.35'
No other

"C" S 1/4 cor. Iron pipe (in place)

- o ----- iron pipe markers.
- ----- spike in road.

Part of Gov't. Lot 1, Section 17, T. 36 N., R. 6 E.



GOV'T. LOT 1,
SEC. 17, T. 36 N., R. 6 E.

- — IRON PIN
- — IRON PIPE

October 4, 1908.

Over

Gov't. Lot 1, Section 17, T. 36 N. R. 6 E. (Cont'd)

"A" S. 1/16th C Iron pin sixches below surface of road.

"B" N. C. East shore of Prairie Lake and south 1/16th line.
Iron pipe. B.T. Oak 8". 27°-11. 30.35'

"C" South 1/4 corner Section 17, Iron pin in road (By others).

NW 1/4-SE 1/4, SW 1/4-NE 1/4, NE 1/4-SE 1/4, SE 1/4-NE 1/4
Sec. 34, T. 36 N. R. 6 E.

From E. 1/4 corner Sec. 34, iron pipe brass cap,
 Found D. H. Vaughan's B. T. White Pine stp. 34 N. 44 E. 27 lks
 B. T. Oak 9 S. 60 E. 26.2'
 Oak 8 S. 10 E. 41.6'

Thence N. 3-32' W. on east line Sec. 34

1000.3 ft. M. C. west shore of flowage, iron pipe
 Pine 8 N. 78 W. 28'
 Maple 10 N. 48 W. 19.2'

1360.3 ft. N. 1/16th corner in flowage

Thence S. 85-59' W. on north 1/8th line Sec. 34

1254.3 ft. leave flowage set M. C. iron pipe
 B. T. Pine 14 N. 57 W. 28'
 Pine 12 S. 62 E. 33.5'

1323.3 ft. N. E. 1/16th corner, iron pipe brass cap
 B. T. Oak 10 W. 44.2'
 Pine 14 N. 37 E. 32.7'

1701.6 ft. fence, bears north & south

2006.7 ft. iron pipe marking the intersection with the
 easterly R/W line of U. S. H. No. 51

2249.6 ft. iron pipe marking the intersection with the
 westerly R/W line of U. S. H. No. 51

2646.6 ft. N. 1/16th corner on the north-south 1/4 line Sec. 34
 iron pipe
 B. T. Pine 8 S. 47 E. 29.8'
 Oak 6 N. 84 E. 11'

Thence S. 4-06' E. on the north-south 1/4 line Sec. 34

768.11 ft. M. C. north shore small bay, iron pipe
 B. T. Pine 20 N. 33 E. 26'
 Pine 18 N. 60 E. 45.7'

868.11 ft. over small bay

1259.51 ft. M. C. north shore of flowage, iron pipe
 B. T. Pine 12 N. 17 E. 31'
 Pine 10 S. 61 E. 19.5'

1342.11 ft. 1/4 corner center Sec. 34 falls in flowage
 B. T. Pine 10 N. 8 E. 71.5'
 Pine 10 N. 28-30' E. 79'

NW 1/4-SE 1/4, SW 1/4-NE 1/4, NE 1/4-SE 1/4, SE 1/4-NE 1/4
Sec. 34, T. 36 N. R. 6 E.

2692.86 ft. S. 1/16th corner on north-south 1/4 line Sec. 34
 in flowage

3075.01 ft. over flowage and set M. C. , iron pipe
 B. T. Pine 14 S. 86 W. 28'
 Pine 10 S. 10 E. 34'

4043.61 ft. south 1/4 corner Sec. 34, steel fence post
 Thence N. 86-13' E. on south line Sec. 34

722.75 ft. M. C. on west shore flowage, iron pipe

2640.0 ft. S. E. corner Sec. 34, 1/2 inch Bolt 15 inches long
 11.55' west of center line C. M. St. P. & P. R. R.
 track set by D. H. Vaughan from orig. B. T.

Thence N. 3-32' W. on east line of Sec. 34

1361.55 ft. S. 1/16th corner, iron pipe

2723.10 ft. E. 1/4 corner Sec. 34, iron pipe brass cap.

Thence S. 86-28' W. on the east-west 1/4 line Sec. 34

259.0 ft. iron pipe marking the intersection with the
 easterly R/W line of U. S. H. No. 51

559.0 ft. iron pipe marking the intersection with the
 westerly R/W line of U. S. H. No. 51

1327.0 ft. E. 1/16th corner on the east-west 1/4 line Sec. 34
 iron pipe
 B. T. Pine 10 N. 22 E. 27.7'
 Oak 6 S. 62 W. 13.0'

2427.0 ft. M. C. on northeasterly shore of flowage, iron pipe
 B. T. Pine 14 S. 71 E. 9.0'
 Pine 12 N. 22 E. 8.0'

2654.0 ft. 1/4 corner center Sec. 34 falls in flowage.

From the NE 1/16th corner of Sec. 34, thence S. 3-49' E.
 on the east 1/8th line Sec. 34

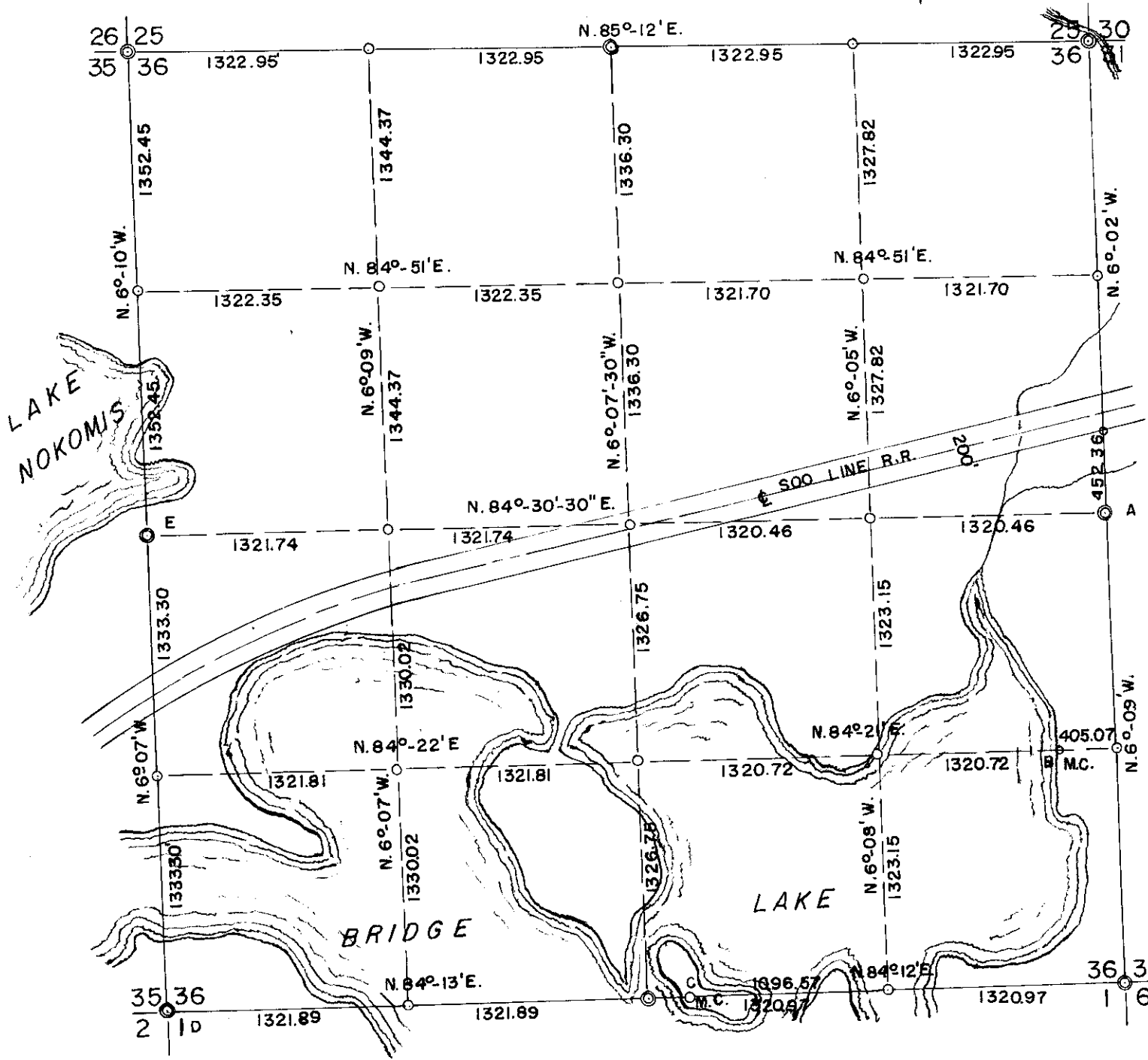
1351.2 ft. E. 1/16th corner on the east-west 1/4 line Sec. 34

2521.2 ft. northerly shore of flowage

2707.35 ft. S. E. 1/16th corner falls in flowage

Mean Magnetic Declination 1-30' E. F. R. W. May 1, 1948.

Section 36, T. 36 N. R. 6 E.



February 26th, 1960

OVER

33

"A" East 1/4 cor. Iron Pipe

B. T.s J. Pine 7 N. 50°W. 21.65'
do 14 S. 55°W. 66.86'

"B" M. C. South 1/16th line & East shore of Bridge Lake, iron pipe.

B. T.s J. Pine 12 N. 40°-30' E. 36.3'
do 8 S. 8°-30' E. 29.6'

"C" M. C. South section line & West shore of Island, iron pipe.

B. T.s J. Pine 6 N. 10° W. 43.0'
do 5 N. 64°-30' E. 71.0'

"D" Section Cor. 35,36, 2 & 1 , iron bolt.

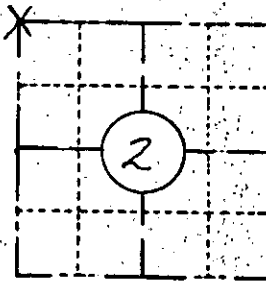
B. T. s Y. Pine 20 N. 88° E. 59.8'
do 15 N. 33°-45' E. 20.3'
W. Pine 13 S. 60°-30' E. 34.5'

"E" West 1/4 cor. Iron pipe.

B. T. N. Pine 18 S. 7°-30' E. 29.7

Section 2, T. 36 N., R. 7 E.

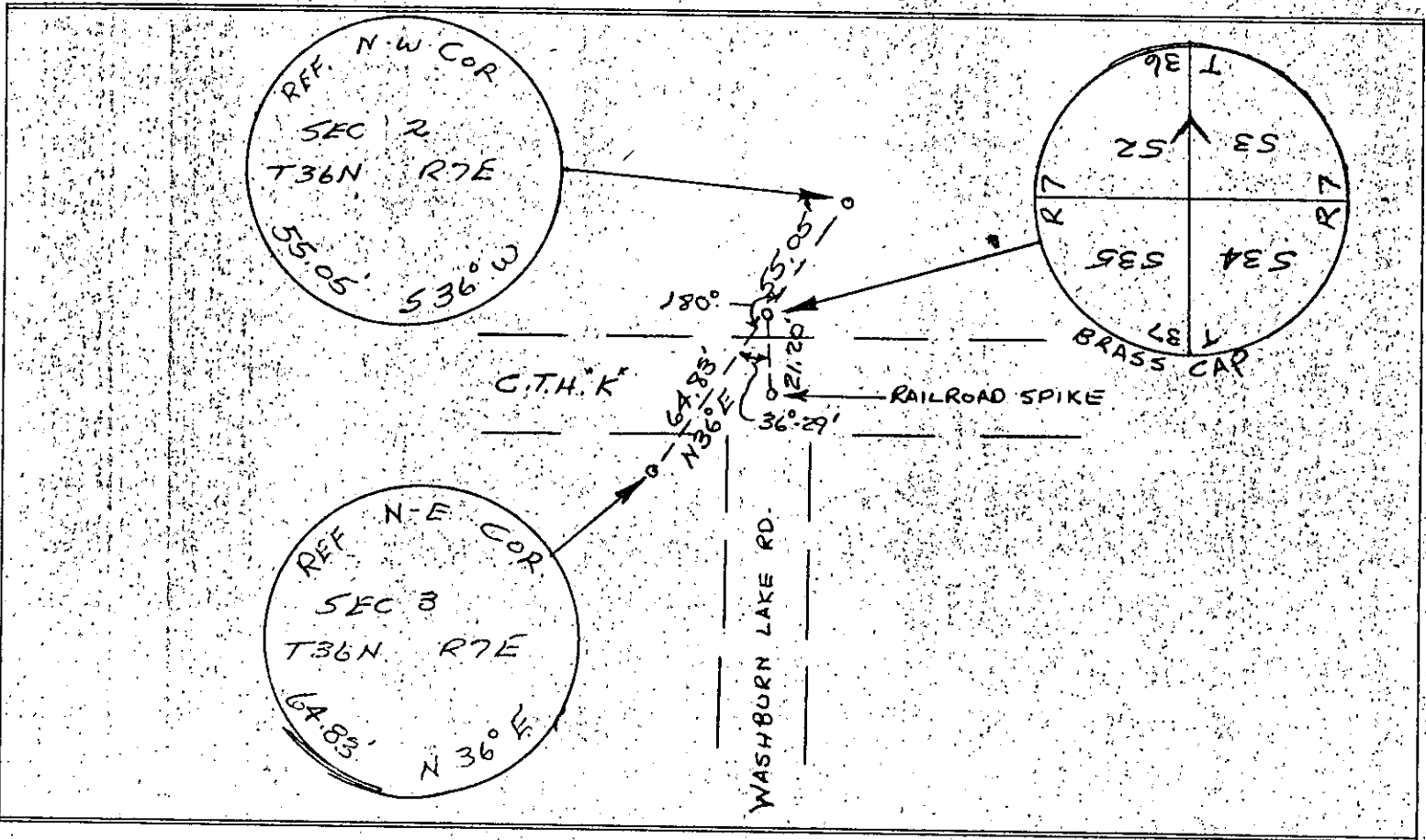
COUNTY ONEIDA		
TOWN WOODBORO		
HIGHWAY COUNTY TRUNK "K"		
SECTION 2	TOWNSHIP 36 N.	RANGE 7 E
TYPE OF LANDMARK		



LOCATION SKETCH
 (Location of landmark indicated by "x")



This space for copy of field notes or ties to the above described landmarks



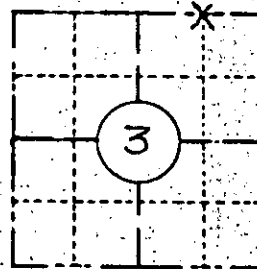
FILED UNDER PROJECT NUMBER 50704(6)			COUNTY CLERK'S OFFICE	
SBC DISTRICT OFFICE NUMBER 7			COUNTY OF ONEIDA WISCONSIN 55	
CITY RHINELANDER		COUNTY ONEIDA	DATE RECEIVED FOR RECORD 9/18/67	DATE COPY SENT TO COUNTY SURVEYOR 9/18/67
LOCATED OR ESTABLISHED BY NAME Wilbur J. Cain Jr.			SIGNATURE OF COUNTY CLERK Thurmond E. Verage	
TITLE Project Engineer DATE 8-29-67				

PRESERVATION OF LANDMARKS

August 29, 1967.

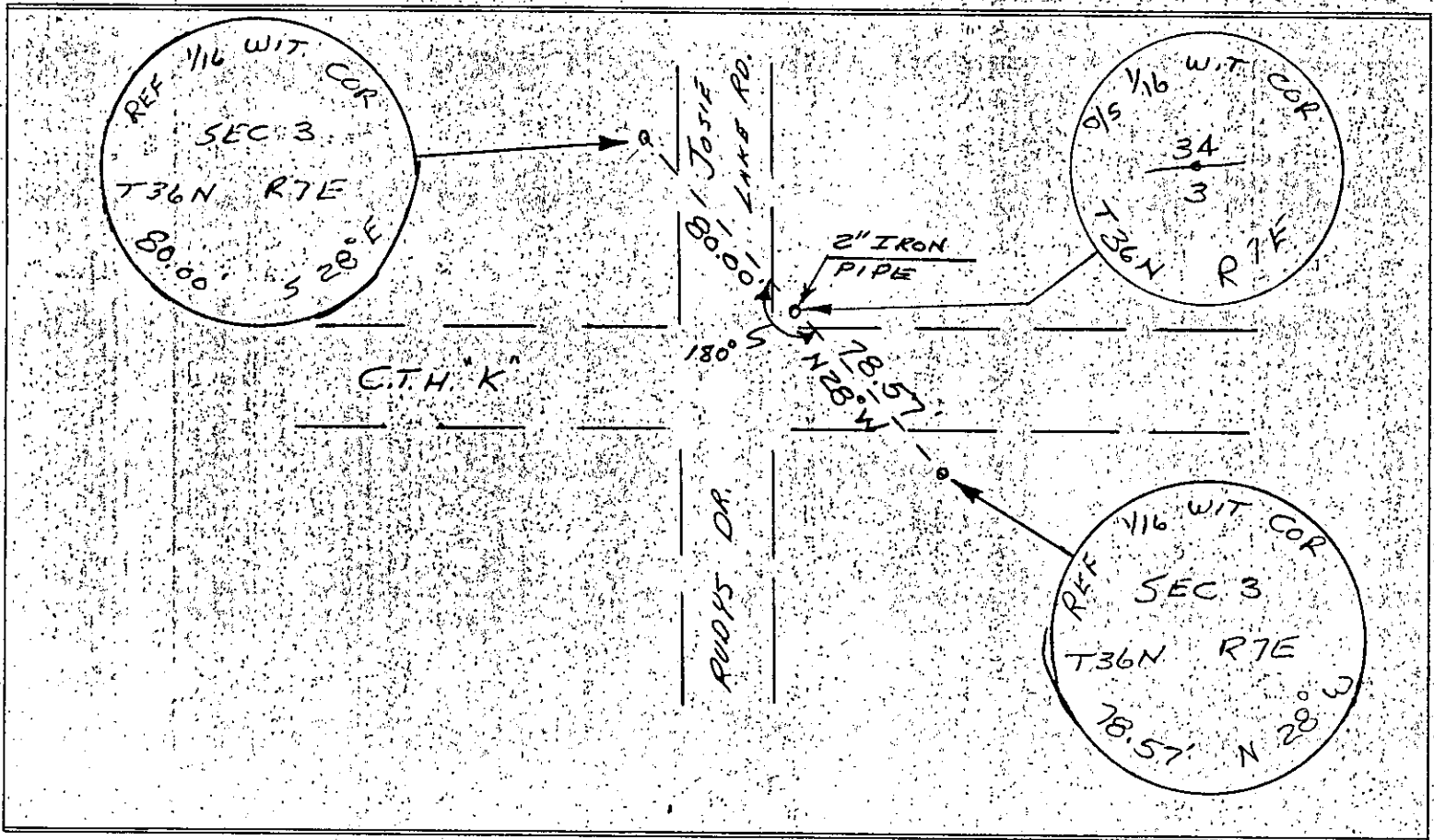
PAGE _____

COUNTY ONEIDA		
TOWN WOODBORO		
HIGHWAY COUNTY TRUNK "K"		
SECTION 3	TOWNSHIP 36 N.	RANGE 7 E.
TYPE OF LANDMARK		



LOCATION SKETCH
 (Location of landmark indicated by "x")

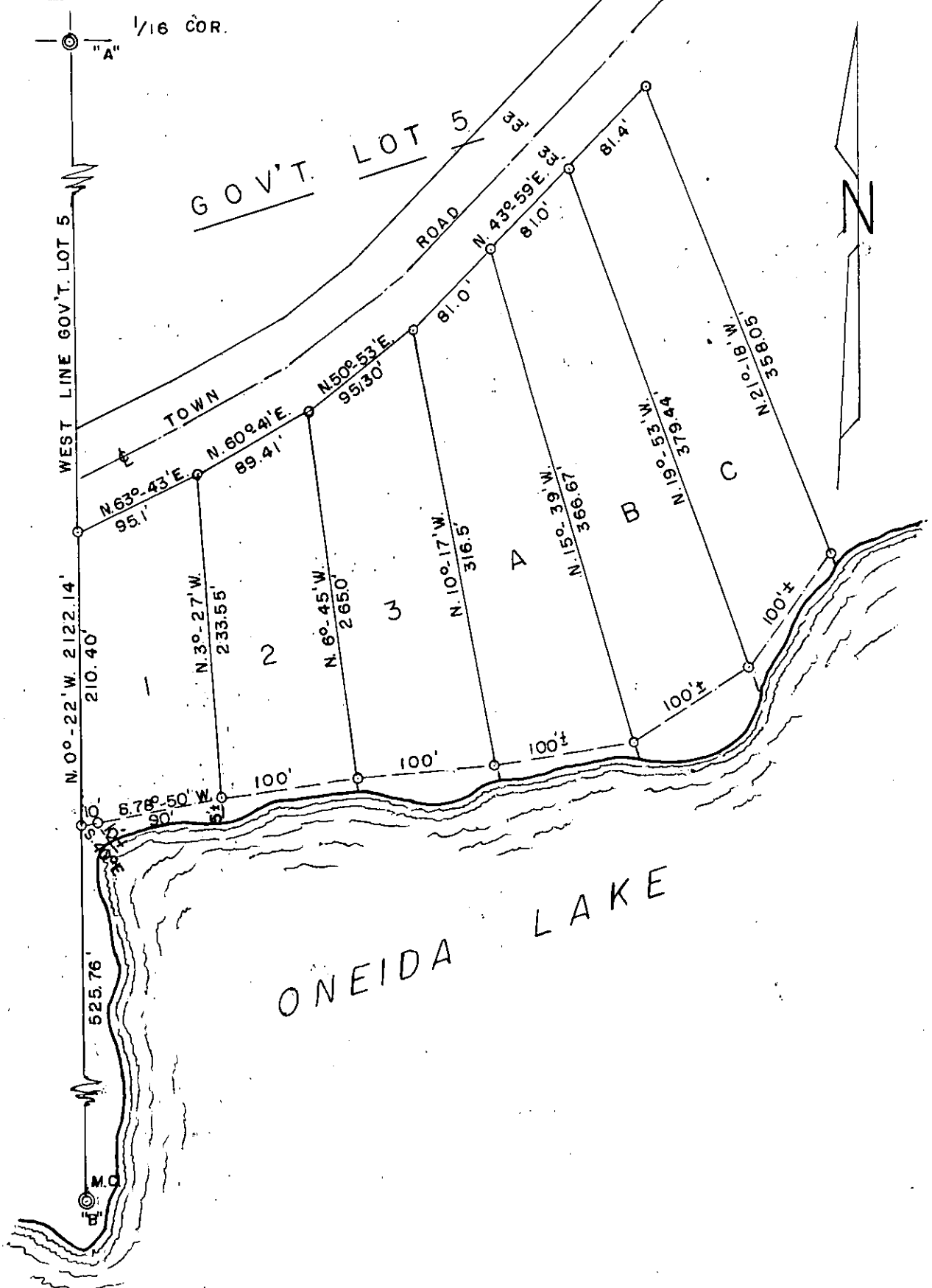
This space for copy of field notes or ties to the above described landmarks



FILED UNDER PROJECT NUMBER 50704(6)		
SHC DISTRICT OFFICE NUMBER 7	CITY RHINELANDER	COUNTY ONEIDA
LOCATED OR ESTABLISHED BY NAME <u>Wilbur J. Cain Jr.</u> TITLE <u>Project Engineer</u> DATE <u>8-29-67</u>		

COUNTY CLERK'S OFFICE COUNTY OF _____ WISCONSIN } 55	
DATE RECEIVED FOR RECORD 9/18/67	DATE COPY SENT TO COUNTY SURVEYOR 9/18/67
SIGNATURE OF COUNTY CLERK <u>James J. ...</u>	

Part of Gov't. Lot 5, Section 4, T. 36 N. R. 7 E.



July 20, 1962

Over

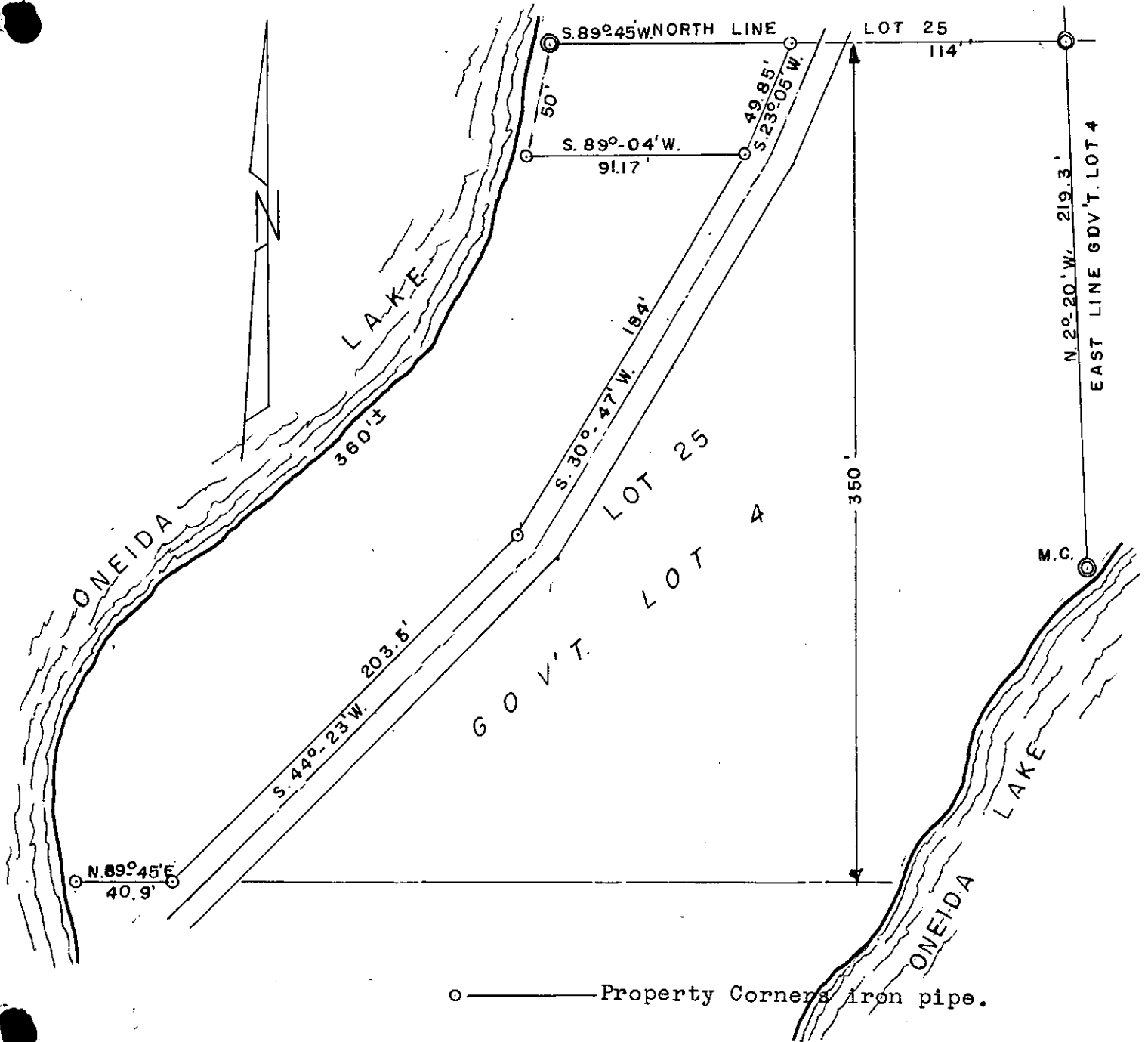
Part of Gov't. Lot 5, Section 4, T. 36 N. R. 7 E. (cont'd)

"A" NW 1/16th corner, iron pipe.
B. T.s Center Boulder 20"x24" N. 82°09'W. 119.9'
Peak Boulder 24" x 48" N. 2°-25'W. 161.4'
H. C. Hall (1933)

"B" M. C. West 1/16th line and Northernly shore of Onida Lake
B. T.s W. Pine stub 22" N. 8° E. 12.3'
B. Oak 8" S. 46° W. 42.5'
H. C. Hall, 1933)

-----Iron pipe.

Part of Lot No. 25 of the Plat Of Oneida Point which is a part of Gov't. Lot 4, Section 4, T. 36 N., R. 7 E.



December 18, 1963

Part of Perrydale Subdivision
in Gov't. Lot 4, Section 5,
T. 36 N. R. 7 E. (Cont'd)

"A" 1/4 corner Sections 5 & 6
Iron pipe (old)
Fence Corner 32.0' South

"B" C 1/4 corner Section 5
Iron with glass battery jar over (D. H. V. 1911)
2.5 below surface in open field
Ref. Tel. Pole No. 471 117.3'
Tel. Pole No. 470 129.8'

"C" M. C. East-West 1/4 line & West shore Oneida Lake.
Iron pipe

"D" CS 1/16th corner
Iron pipe in open field 14 inches below surface
Ref. cross on 4' x 5' pegmatite boulder N. 67° E. 19.3'
cross on 4' x 4' gabbro boulder N. 70°-30' W. 27.3'

"E" M. C. South 1/16th line and West shore of Oneida Lake
Iron pipe
B. T.s Maple 7 S. 8° E. 15.4'
W. Birch 6 N. 32° W. 35.5'

"F" Northeast corner Lot 1 of Perry dale Subdivision.
Iron pipe
B. T. Oak 6 N 25° W. 4.5'

"G" South east corner Lot 7 of Perrydale Subdivision.
Iron pipe
B. T.s Maple 6 S. 5° E. 40.1'
Oak 12 N. 18° W. 60.5'

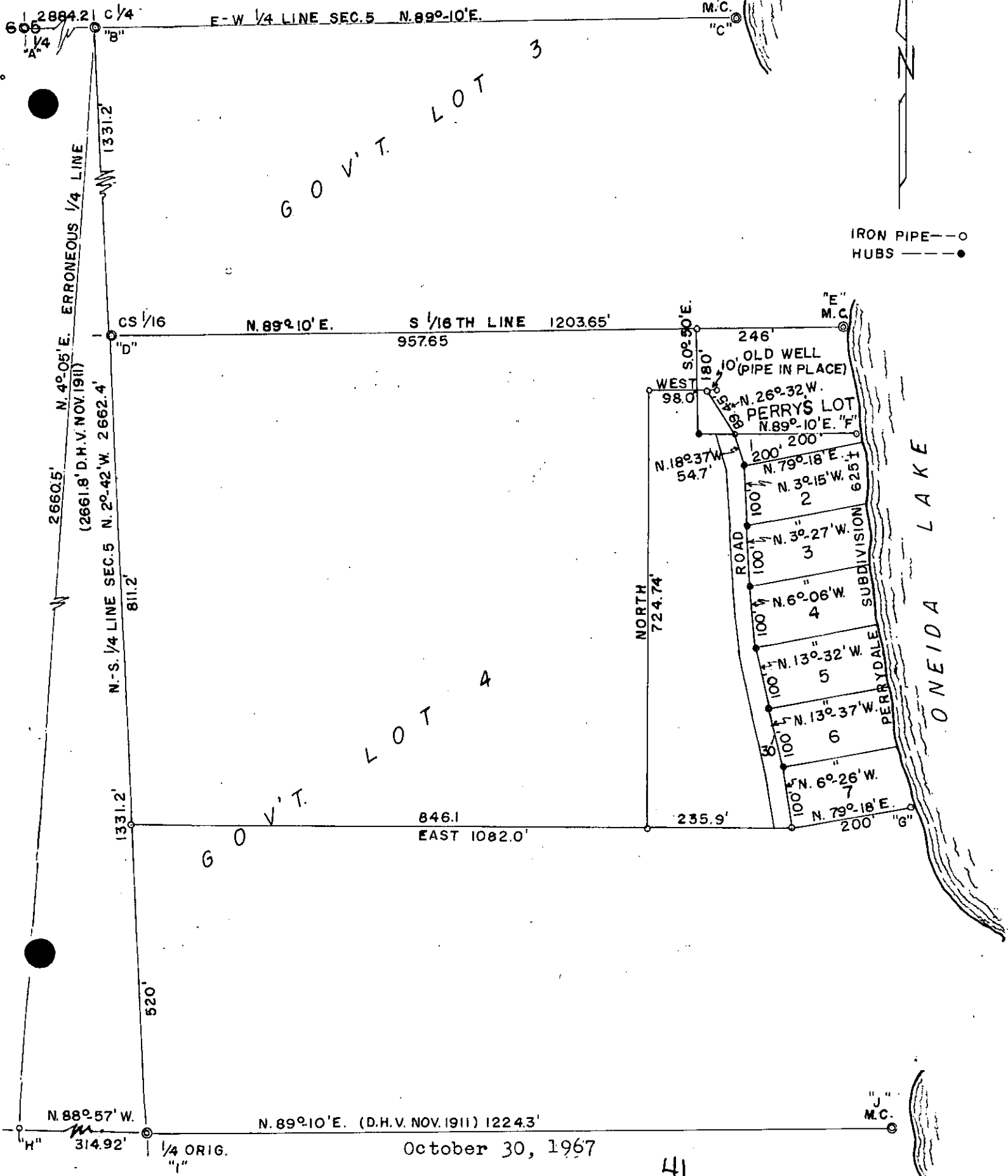
"H" Erroneous 1/4 corner
Iron pipe & Scribed post

"I" Orig. 1/4 corner
Found stump of Orig. Gov't. B. T. iron marks plain. Set No.v. 1862
Spruce 6 S. 67° E. 40 lks.
D. H. Vaughan ran north from Wm. Allen's post which he found
here Nov. 4, 1911.
New B. T.s W. Pine 20 S. 23° W. 33.5'
do 10 S. 2° W. 36.6'

"J" M. C. South line and West shore Oneida Lake
Iron pipe.

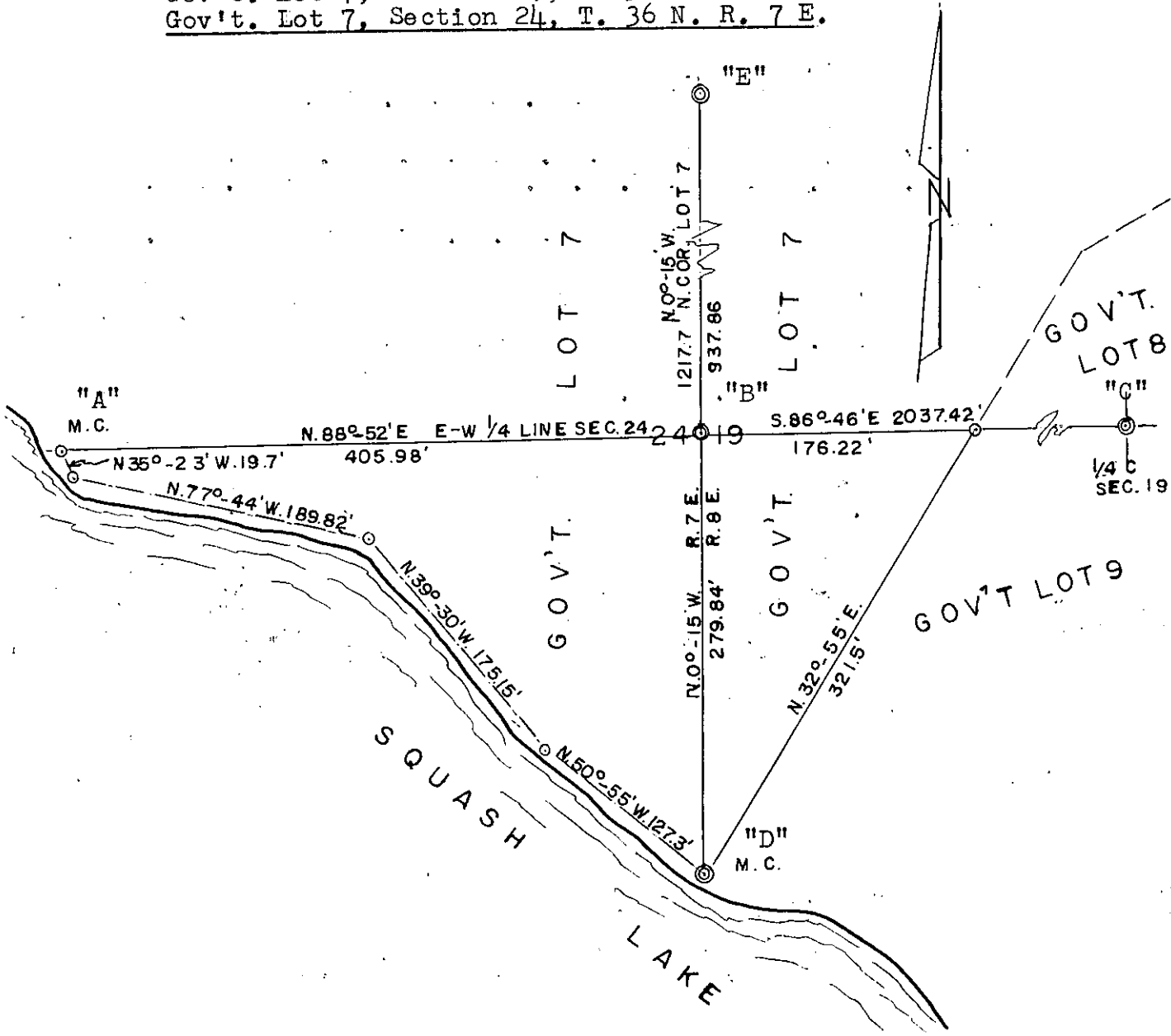
Oct. 30, 1967

Part of Perrydale Subdivision
 in Gov't. Lot 4, Section 5,
 T. 36 N. R. 7 E.



October 30, 1967

Gov't. Lot 7, Section 19, T. 36 N. R. 8 E.
Gov't. Lot 7, Section 24, T. 36 N. R. 7 E.



IRON PIPE ——— ○
 G.L.O. MON. ——— ⊙

October 4, 1967.

Over.

"A" M. C. Iron pipe, East shore Squash Lake and East-West
1/4 line of Section 24, T. 36 N. R. 7 E.

"B" 1/4 corner Section 19, T. 36 N. R. 8 E. and Section 24,
T. 36 N., R. 7 E. G. L. O. brass capped conc. Mon.

"C" C 1/4 corn Section 19, G. L. O. Brass capped conc. Mon.

"D" M. C. Northernly shore of Squash Lake and North-South section
line between Sec. 19 & 24. Range line between R. 7 E. & R. 8 E.
G. L. O. Brass capped concrete Mon.

"E" Angle point G. L. O.

Sec. 24, T. 36 N. R. 7 E.

From W. 1/4 corner Sec. 24, iron bolt, 8 inches
below surface of ground 2 ft. east of east rail
Soo Line R. R.

B. T. White Pine stp S. 51 E. 57.5'

Thence N. 88-52' E. on east-west 1/4 line Sec. 24

204.0 ft. center line U. S. H. No. 8

315.1 ft. easterly R/W line U. S. H. No. 8
iron pipe

1355.0 ft. W. 1/16th corner on east-west 1/4 line Sec. 24
iron pipe

B. T. Maple 8 N. 61 E. 79'
no other

2677.5 ft. iron pipe on line
B. T. none

2710.0 ft. 1/4 corner center Sec. 24, iron pipe

B. T. Aspen 10 S. 2 E. 4.0'
do 10 N. 36 W. 9.3'

2909.0 ft. M. C. westerly shore of Squash Lake, iron pipe.

B. T. Oak 16 N. 89 W. 5.0'
no other

From M. C. on north section line Sec. 24 and
east shore of Nose Lake a 4 inch X 4 inch post

B. T. W. Pine stp N. 85 E. 17.7'
W. Pine stp S. 72 E. 18.0'

Thence N. 87-13' E. on north section line Sec. 24

528.0 ft. W. 1/16th corner, 4" X 4" post
No bearings near.

1229.0 ft. center line U. S. H. No. 8

1345.0 ft. easterly R/W line U. S. H. No. 8, iron pipe

1553.0 ft. iron pipe on line

1853.0 ft. 1/4 corner Sec. 13 & 24, iron pipe

B. T. W. Pine stp N. 16-30' W. 14.0'
Oak 10 N. 85 E. 15.4'

From M. C. on north-south 1/4 line Sec. 24 and north
shore Squash Lake, iron pipe

B. T. Oak 5 N. 74 W. 5.0'

Thence N. 2-06' W. on north-south 1/4 line Sec. 24

147.0 ft. 1/4 corner Sec. 24 & Sec. 13

Sec. 24, T. 36 N. R. 7 E.

From W. 1/16th corner on the east-west 1/4 line Sec. 24
Thence N. 2-01' W. on the west 1/8th line Sec. 24

1328.2 ft. N. W. 1/16th corner Sec. 24, iron pipe
No bearings near.

1509.7 ft. southeasterly R/W line U. S. H. No. 8, iron pipe

1718.0 ft. center line U. S. H. No. 8

1994.0 ft. center line of Soo Line R. R.

2656.4 ft. W. 1/16th corner on north section line Sec. 24

From N. W. 1/16th corner Sec. 24, iron pipe
Thence N. 88-03' E. on the north 1/8th line Sec. 24

725.4 ft. M. C. westerly shore of Squash Lake, iron pipe
Oak 18 N. 58 W. 6.8'
no other

Mean Magnetic Declination 2-35' E. F. R. W. Jan. 3- 1949.

Gov't. Lot 6 & 7 Sec. 32 & Gov't Lot 4 Sec. 33, T. 36 N. R. 7 E.

From the SW corner Sec. 32, T. 36 N. R. 7 E.

5" X 5" post (Maine)

B. Ts. standing.

Thence N. 89-56' E. on south Sec. line Sec. 32

40.03 ch. 1/4 corner iron pipe in road , Wit. Cor. iron pipe
B. T. As pen 8 N. 57 E. 72 lks. set 50 lks N. of Cor
W. C. Cherry 6 N. 10 W. 30 lks.

Thence S. 89-50' E. on south line Sec. 32

20.03 E. 1/16th corner iron pipe set 1.3 ft. west of
corner account of large rock on point

B. T. Oak 6 N. 6 E. 34 lks.

W. Birch 6 N. 52 W. 41 lks.

40.04 ch. S. E. corner Sec. 32 Iron pipe
Found original Gov't. B. T. 1859
iron marks plain on S. W. Pine B. T.
Stump of N. W. Y. Pine found, rotted.
B. T. Oak 8 S. 55 W. 10 lks.
Oak 6 N. 34 E. 10 lks.

Thence S. 89-15' E. on south line Sec. 33

8.10 ch. enter swamp

10.00 ch small pond 75 lks south of line

12.30 ch. leave swamp

20.04 ch. W. 1/16th corner on south line Sec. 33
Found old post and replaced same with iron pipe
B. T. Oak 12 S. 56 W. 25 lks.
Oak 8 S. 32 E. 15.5 lks.

Thence N. 0-05' E. on west 1/8th line Sec. 33

20.00 ch. S. W. 1/16th corner Sec. 33 iron pipe (old cor)
B. T. Oak 10 S. 25 E. 15.5 lks.
Oak 8 N. 68 W. 23 lks.

Thence West on the south 1/8th line of Sec. 33

9.69 ch. to M. C. easterly shore of Manson Lake, iron pipe
B. T. Aspen 12 S. 55 E. 29.5 lks.
Oak 12 N. 3 E. 21.25 lks.

From S. E. corner Sec. 32 thence N. 0-03' E. on
east line Sec. 32

13.98 ch. M. C. south shore Manson Lake Iron pipe
B. T. Hem. 6 S. 3 E. 6 lks.
W. Birch 7 S. 52 E. 19.5 lks.

Gov't. Lot 6 & 7 Sec. 32 & Gov't. Lot 4 Sec. 33, T. 36 N. R. 7 E.

From E. 1/16th corner on south line Sec. 32
thence N. 0-40' E. on the east 1/8th line Sec. 32

11.72 ch. M. C. south shore Manson Lake iron pipe
Found old stake
B. T. Oak 6 N. 85 W. 7.5 lks.
W. Birch 8 N. 34 E. 17 lks.

From south 1/4 corner Sec. 32
thence N. 1-23' E. on the north-south 1/4 line Sec. 32

00.50 ch. Witness corner iron pipe
B. T. Aspen 8 N. 57 E. 72 lks.
Cherry 6 N. 10 W. 30 lks.

4.30 ch. road

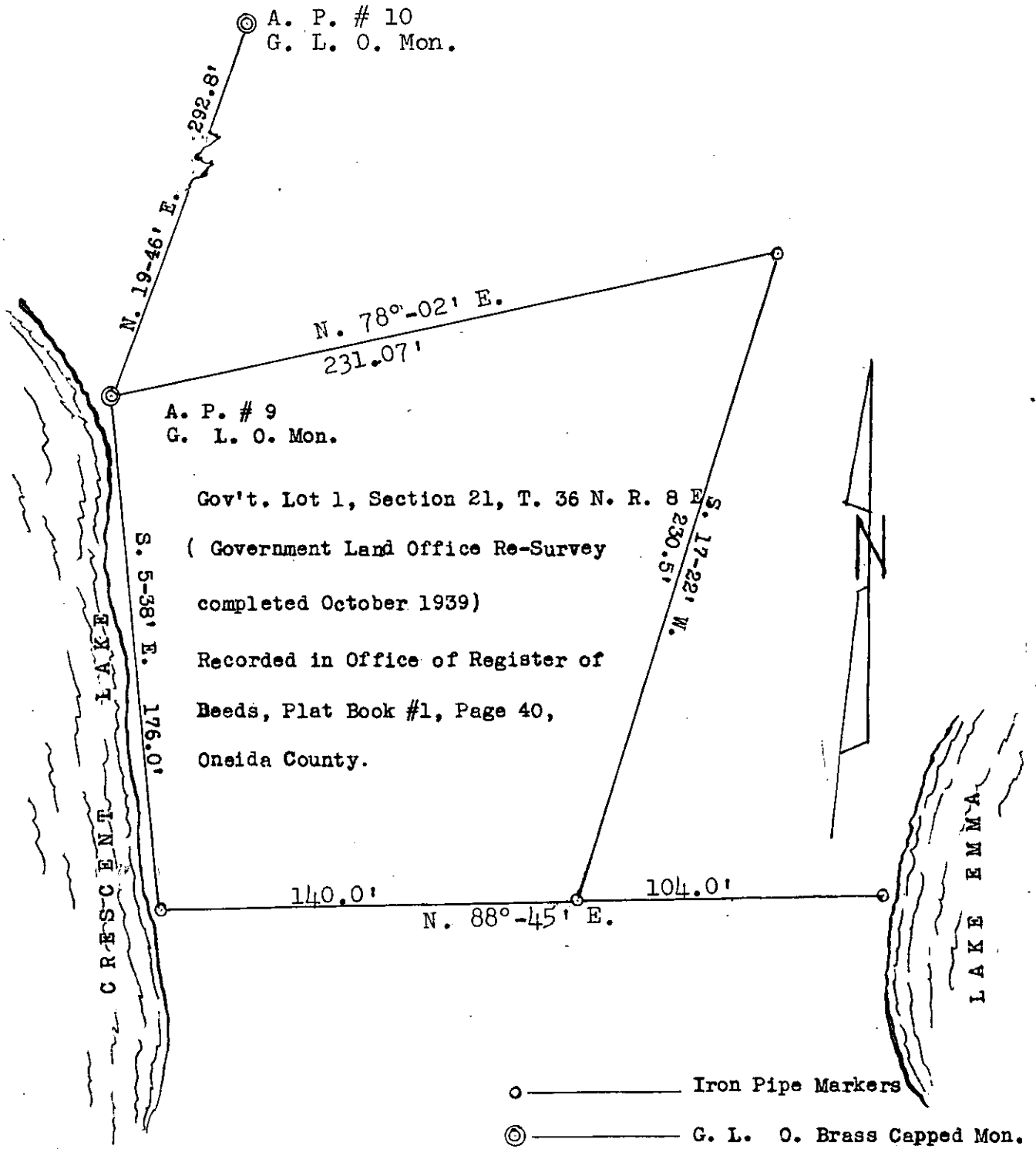
8.58 ch. M. C. south shore Manson Lake iron pipe
B. T. White Birch 8 S. 29 E. 30 lks.
do 6 N. 74 W. 29.5 lks.

Mean Magnetic Declination 2-35' E.

F. R. W. Oct. 22, 1949

Rev. June 1970

A part of Gov't. Lot 1, Section 21, T. 36 N., R. 8 E. (G.L.O. Re-Survey)



Nov. 3, 1965

Sec. 1, T. 36 N. R. 8 E.

From 1/4 corner center Sec. 1, 2" pipe
 B. T. Pine stp 22 S. 86-45' E. 21.7' (Dorr)
 Thence S. 2-10' E. on north-south 1/4 line Sec. 1

795.0 ft. center line C. T. H. "K"

1309.4 ft. S. 1/16th corner on north-south 1/4 line Sec. 1
 iron pipe
 B. T. Spruce 12 N. 58 E. 62.5'
 Elm 14 S. 22 E. 43.1'

Thence N. 87-05' E. on south 1/8th line Sec. 1
 93.7 ft. southeasterly R/W line Soo Line R. R. iron pipe

594.0 ft. iron pipe on line

1182.02 ft. S. E. 1/16th corner Sec. 1, iron pipe
 B. T. Elm 14 S. 82 E. 9.9'
 Ash 8 S. 33 E. 18.6'

Thence N. 0-10' E. on east 1/8th line Sec. 1

550 ft. iron pipe marking intersection with south R/W
 line of Soo Line R. R.
 B. T. Pine 12 N. 46 W. 51.6'
 no other

964.02 ft. center line C. T. H. "K"

1351.02 ft. E. 1/16th corner on the east-west 1/4 line
 Sec. 1, 5" X 5" post

Thence S. 85-10' W. on east-west 1/4 line Sec. 1

1239.5 ft. 1/4 corner center of Sec. 1, 2" pipe

From south 1/16th corner on the north-south 1/4
 line Sec. 1, thence S. 2-10' E. on the north-south
 1/4 line

100 ft. iron pipe
 Thence N. 87-05' E. on a line parallel with the
 east-west 1/8th line Sec. 1

31.4 ft. iron pipe marking the intersection with the
 southeasterly R/W line of the Soo Line R. R.
 B. T. Elm 14 N. 22 W. 57.3'
 Aspen 7 S. 9 E. 51.9'

Thence N. 87-05' E.

593.6 ft. iron pipe marking the intersection with the
 westerly R/W line of a private road
 Thence N. 20-25' W.

Sec. 1, T. 36 N. R. 8 E.

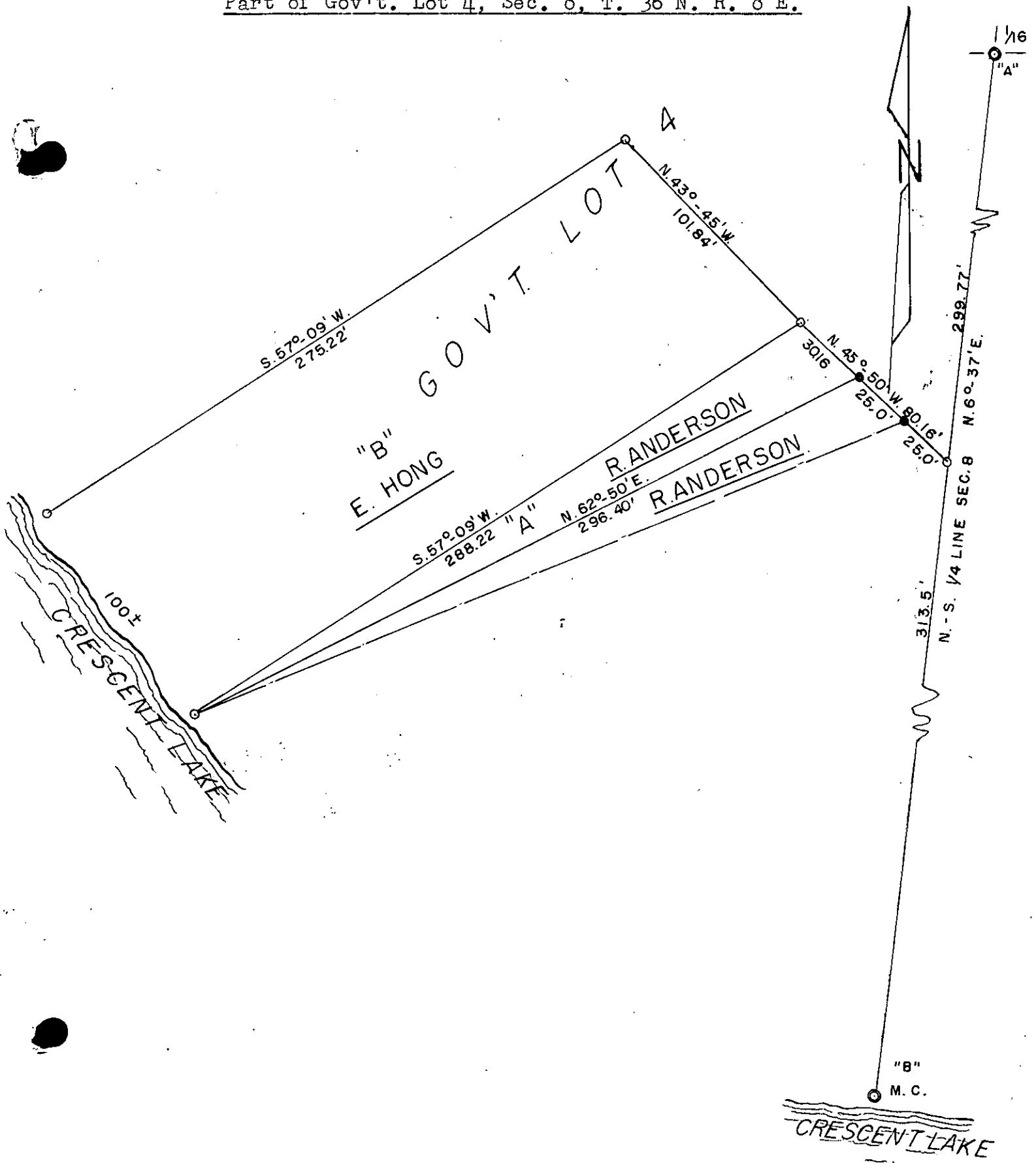
103.6 ft. iron pipe marking the intersection with the
south 1/8th line Sec. 1
Thence S. 87-05' W. on the south 1/8th line of Sec. 1

500.3 ft. iron pipe marking the intersection with the
southeasterly R/W line of the Soo Line R. R.
Thence southwesterly along said R/W line

135 ft. iron pipe

Mean Magnetic Declination 2-30' E. F. R. W. June 14-1948

Part of Gov't. Lot 4, Sec. 8, T. 36 N. R. 8 E.



August 8, 1962.

Over

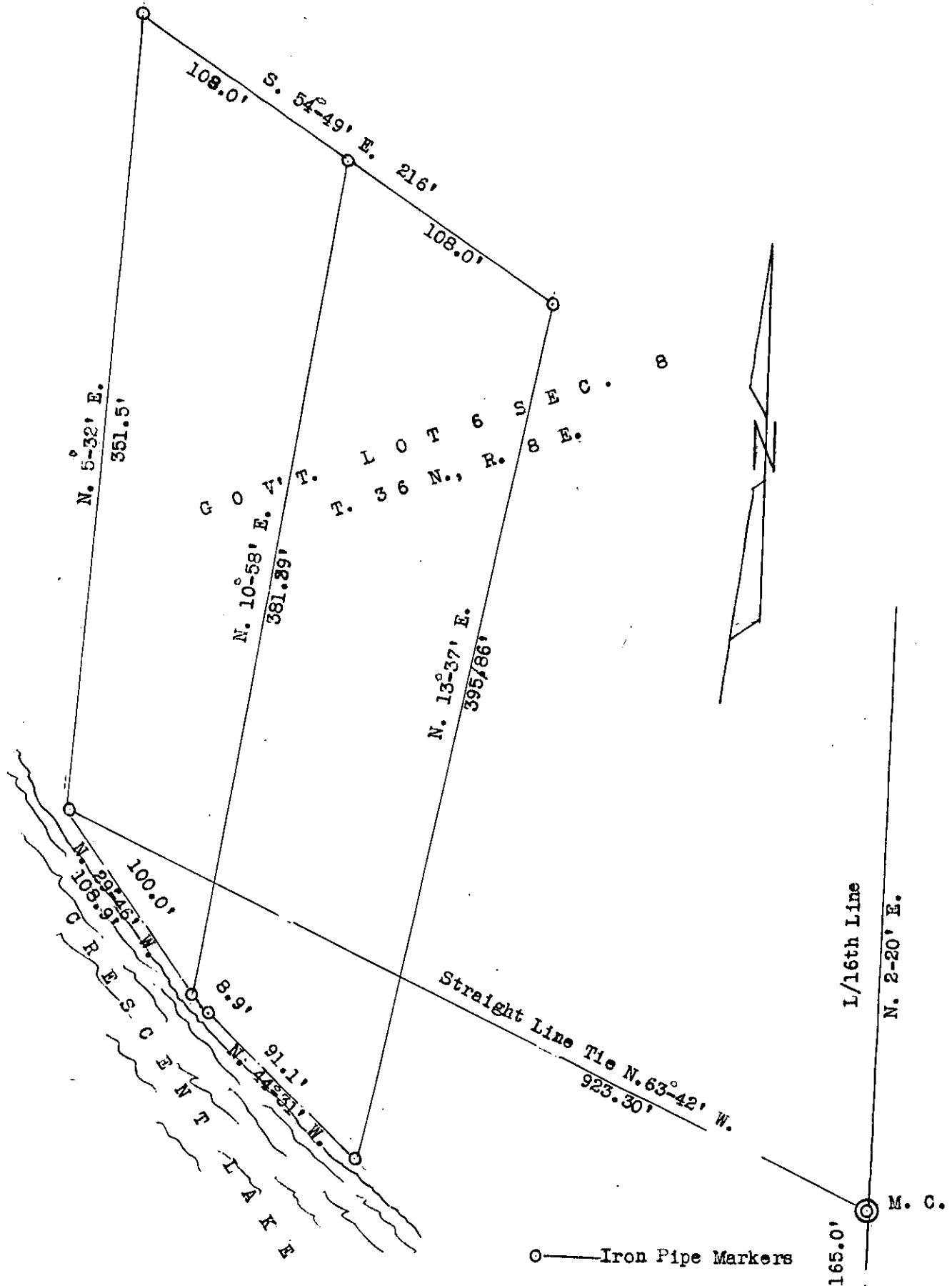
51

Part of Gov't. Lot 4, Sec. 8, T. 36 N. R. 8 E. (Cont'd)

"A" S. 1/16th corner on N.-S. 1/4 line Sec. 8.
iron pipe. B. T.s Basswood 8 S. 37° W. 21.1'
do 8 S. 70° E. 22.9'

"B" M. C. North-South 1/4 line Section 8 and Northerly
shore of Crescent Lake. Iron pipe, B. T.s W. Pine 8 S. 15° W. 19.47'
o ----- iron pipe markers. do 6 South 37.88'

•----- wood hubs.



April 20, 1965

Sec. 11, T. 36 N. R. 8 E.

From N. E. corner Sec. 11, iron pipe in road
 B. T. W. Pine 18 S. 20 W. 58.4'
 Oak 8 N. 51 E. 28'
 Thence S. 80-09' W. on north line Sec. 11

1906.08 ft. M. C. northeasterly shore Twin Lakes,
 6" X 6" conc. Mon.
 B. T. W. Pine (old)

From N. 1/16th corner on east Sec. line Sec. 11
 iron pipe in road
 B. T. Maple 8 S. 51 E. 46.8'
 do 6 S. 37 E. 80.8'

Thence N. 89-55' W. on north 1/8th line Sec. 11

33.0 ft. iron pipe marking intersection with the
 west R/W line C. T. H. "K"

359.8 ft. iron pipe marking the intersection with the
 northwesterly R/W line of M. St. P. S. S. M. R. R.

915.6 ft. iron pipe on line (Point "A")

1938.4 ft. M. C. easterly shore Twin Lakes, iron pipe
 B. T. Maple 4 S. 34-45' E. 6.5 ft.
 Aspen 6 S. 79 W. 5.0 ft.

From Point "A" thence N. 0-39' E. parallel
 to east line Sec. 11

435.2 ft. iron pipe, thence N. 79-51' E.

894.2 ft. iron pipe marking the intersection with
 the west R/W line of C. T. H. "K"
 thence S. 0-39' W. along R/W line

400 ft. iron marking intersection with the northerly
 R/W line of M. St. P. & S. S. M. R. R.
 Thence S. 67-51' W. along said R/W line

353.3 ft. to iron pipe marking intersection with the
 N. 1/8th line of Sec. 11,
 Thence N. 89-59' W. along the north 1/8th line

555.8 ft. to iron pipe and point of beginning.

Mean Magnetic Declination 2-10' E. F. R. W. Apr. 26, 1948.

Sec. 12, T. 36 N. R. 8 E.

From NW corner Sec. 12, iron pipe in road
 B. T. W. Pine 18 S. 20 W. 58.4'
 Oak 8 N. 51 E. 28'

Thence N. 88-16' E. on the north line of Sec. 12

1198.56 ft. W. 1/16th corner, iron pipe
 B. T. Aspen 10 S. 13 E. 6.3'
 Oak 18 N. 12 E. 32.7'

1676.40 ft. iron pipe on line marking the intersection
 with the northwesterly R/W line of the M. St. P. &
 S. S. M. R. R.

Thence southwesterly along said R/W line
 528 ft. iron pipe

Thence S. 88-16 $\frac{1}{2}$ ' W. 1320 ft. to iron pipe
 marking the intersection with the east R/W line
 C. T. H. "K"

Thence N. 0-39' W. on east R/W line C. T. H. "K"
 391 ft. to iron pipe

Mean Magnetic Declination 2-10' E. F. R. W. Apr. 26, 1948

Sec. 12, T. 36 N. R. 8 E.

From west 1/4 corner Sec. 12, iron pipe(old)
 Found B. F. Dorr's S. E. B. T.
 B. T. Elm 15 S. 66 E. 17.8'
 Birch 8 S. 12 E. 27.4'

Thence N. 0-39' W. on west line Sec. 12

1418.34 ft. N. 1/16th corner, iron pipe in road
 B. T. Maple 8 S. 51 E. 46.8'
 Maple 6 S. 37 E. 80.8'
 Witness corner , iron pipe, 33 ft. west on R/W line
 C. T. H. "K"

2836.68 ft. on center line road Sec. corner common to
 Secs. 1-2-11-12, iron pipe in road
 B. T. W. Pine 18 S. 20 W. 58.4'
 Oak 8 N. 51 E. 28'

Thence N. 88-16' E. on north line Sec. 12

1198.56 ft. W. 1/16th corner on Sec. line, iron pipe
 B.T. Aspen 10 S. 13 E. 6.3'
 Oak 18 N. 12 E. 32.7'

1676.4 ft. iron pipe on line marking intersection with
 westerly R/W line of M. St. P. & S. S. M. R. R.

2158.2 ft. M. C. right bank Wisconsin River, iron pipe
 Found D. H. Vaughan's Ash B. T.
 B. T. Birch 14 S. 49 W. 23.76'
 Oak 10 N. 19 E. 29.7'

2397.12 ft. N. 1/4 corner Sec. 12 falls in River

From N. 1/16th corner on west Sec. line Sec. 12
 Thence N. 88-16' E. on north 1/8th line Sec. 12

33.0 ft. iron pipe on line marking intersection with
 easterly R/W line of C. T. H. "k"

514.14 ft. northwesterly R/W line U. S. H. No 8, iron pipe

1001.14 ft. southeasterly R/W line U. S. H. No. 8, iron pipe

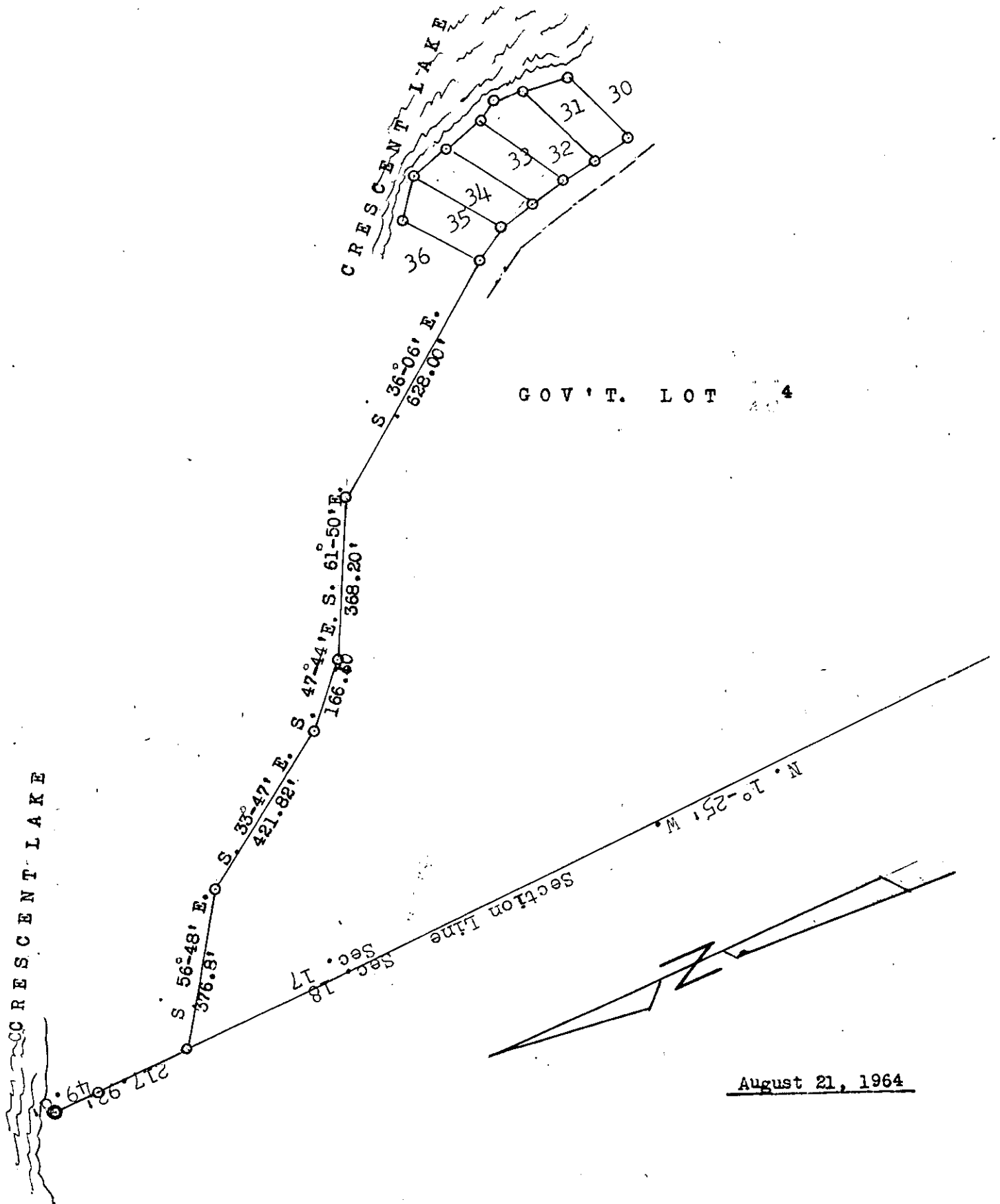
1240.14 ft. M. C. west bank Wisconsin River, iron pipe
 B. T. Cedar 6 S. 62 W. 10.6'
 do 7 N. 67 W. 8.9'

1/16th corner falls in River.

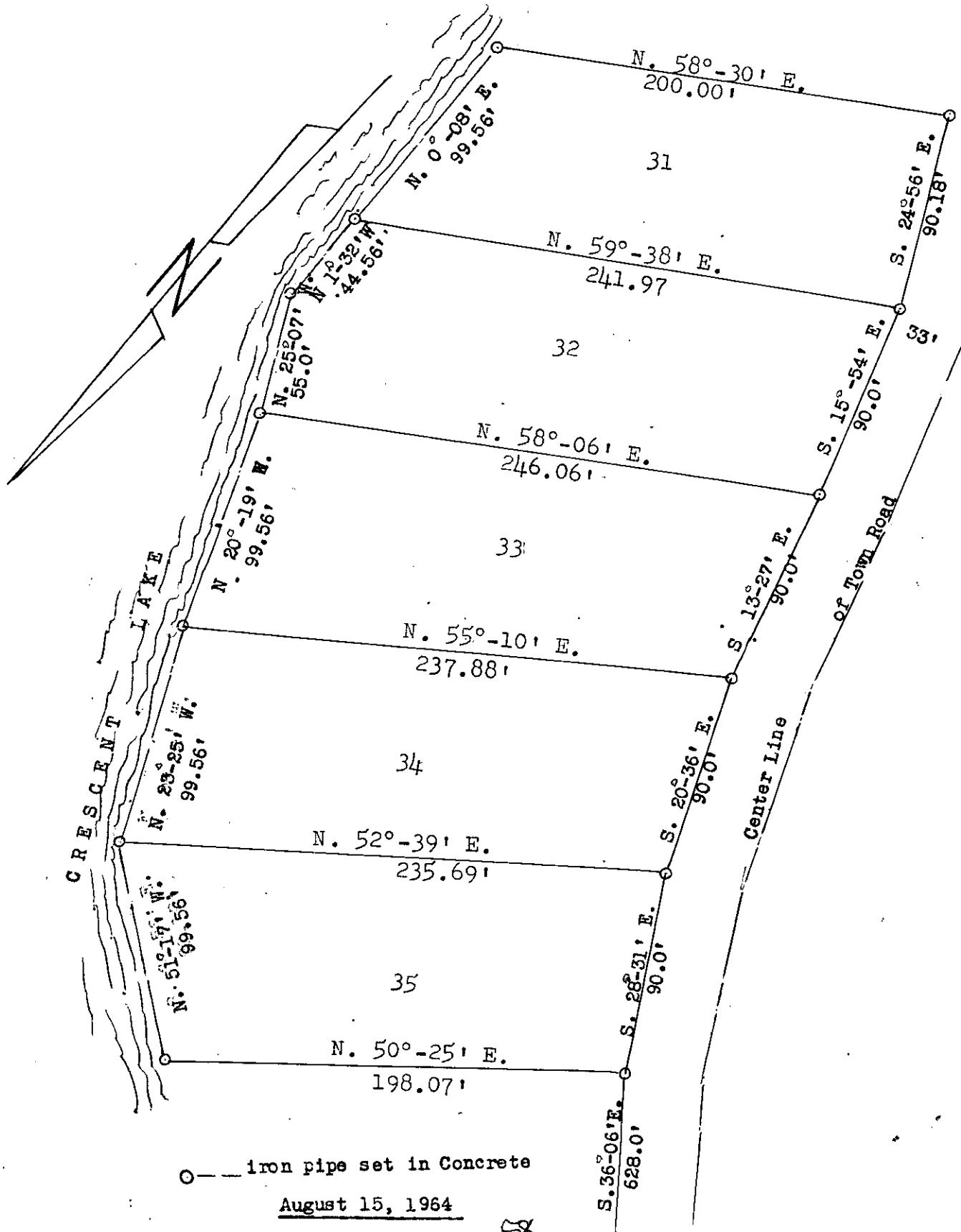
From W. 1/16th corner on north Sec. line Sec. 12
 Thence S. 2-39' E. on west 1/8th line Sec. 12

1420.32 ft. N. W. 1/16th corner Sec. 12 falls in River.

Section Line Tie to Lots 31, 32, 33, 34 & 35 of
 Crescent Lake Subdivision in Section 17, T. 36 N.
 R. 8 E.



Lots 31 to 35 inclusive of Crescent Lake Subdivision
in Section 17, T. 36 N., R. 8 E.



○ — iron pipe set in Concrete

August 15, 1964

Sec. 19, T. 36 N. R. 8 E.

From Sec. corner common to Secs. 17-18-19-20

G. L. O. Mon.

Thence S. 8-30' W. on east Sec. line Sec. 19

1267.5 ft. N. 1/16th corner, iron pipe

B. T. W. Pine 18 N. 45 W. 39'

N. Pine 12 N. 82 W. 29'

2535.0 ft. east 1/4 corner Sec. 19, G. L. O. Mon.

Thence N. 86-41' W. on east-west 1/4 line Sec. 19

1038.8 ft. M. C. east shore Squash Lake, iron pipe

From N. 1/16th corner on east section line Sec. 19

Thence N. 88-18' W. on north 1/8th line Sec. 19

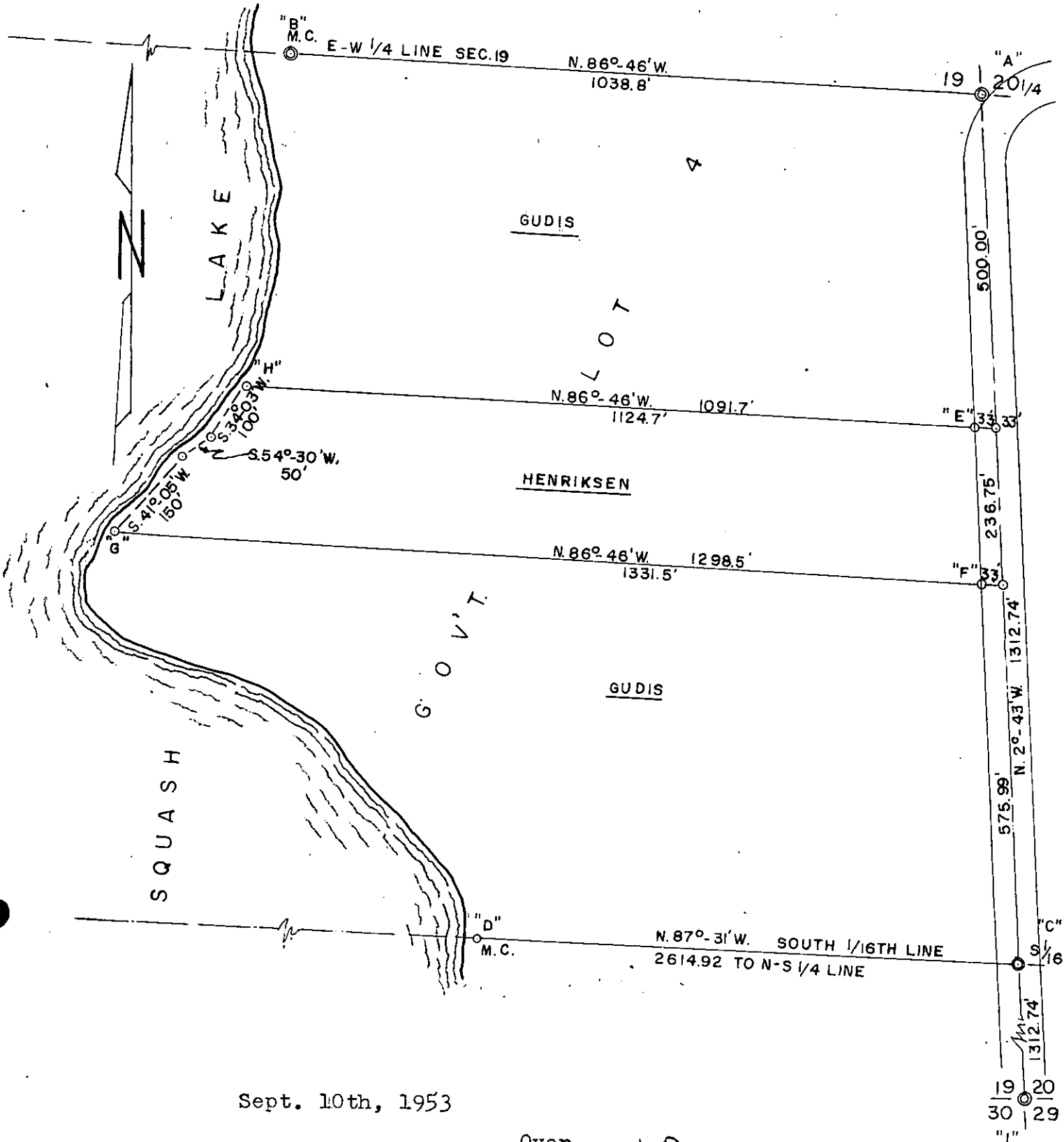
1578.9 ft. M. C. east shore Squash Lake, iron pipe

B. T. Norway Pine N. 72 W.

Norway Pine 14 N. 77 E.

Mean Magnetic Declination 2-30' E. F. R. W. Aug. 13-48.

Part of Gov't. Lot 4, Section 19, T. 36 N. R. 8 E.



Sept. 10th, 1953

Over 600

Part of Gov't. Lot 4, Sec. 19, T. 36 N. R.8 E. (Cont'd)

"A" East 1/4 corner Sec. 19
U. S. G. L. O. Br. Capped Monument.

"B" M. C. East - West 1/4 line Sec. 19 & East shore Squash Lake.
Iron Pipe.

"C" S. 1/16th corner on East line Sec. 19.
Iron pipe (in road)

"D" M. C. South 1/16th line Sec. 19 and East shore Squash Lake.
Iron pipe;

"E" Property corner

"F" " "

"G" " "

"H" " "

Iron pipes.

"I" Section corner common to sections 19, 20, 29 & 30.
U. S. G. L. O. Br. Capped Monument.

Gov't. Lot 1 & 2 Sec. 20 & Gov't. Lot 4 Sec. 21, T. 36 N. R. 8 E.

From Sec. corner 17-18-19-20 G. L. O. Conc. Mon.
Survey of 1939
thence 86-40' E. on north line Sec. 20

16.00 ch. M. C. iron pipe west shore Crescent Lake
B. T. W. Birch 12 S. 40 W. 17 lks.
N. Pine 6 N. 32 W. 32 lks.

69.84 ch. Sec. corner common to Sec. 16-17-20-21 falls
in Lake

72.84 ch. M. C. east shore Crescent Lake, G. L. O. Conc. Mon.
Survey of 1939.

Thence S. 89-42' E. on north line Sec. 21

16.69 ch. W. 1/16th corner iron pipe
B. T. Tam. 5 S. 85 W. 34 lks.
Tam. 4 S. 12 W. 75 lks.

36.38 ch. 1/4 corner common to Sec. 16 & 21 G. L. O. Mon.

From 1/4 corner common to Secs. 20 & 21 G. L. O. Mon.
Thence N. 80-04' W. on the East-West 1/4 line of Sec.
20

18003 ch. E. 1/16th corner iron pipe in road
B. T. Maple 6 S. 52 E. 52.5 lks.

36.06 ch. along center line of Town road 1/4 corner and
center of Sec. 20

74.04 ch. 1/4 corner common to Sec. 19 & 20 G. L. O. Conc.
Mon. Survey 1939.

From 1/4 corner common to Sec. 20 & 29 G. L. O. Mon.
Thence N. 6-21' W. on the north-south 1/4 line Sec. 20

32.87 ch. 1/4 corner center Sec. 20 in road

33.37 ch. Witness corner iron pipe marking the intersection
with the north R/W line of Town road

55.47 ch. iron pipe south R/W line of road

55.93 ch. M. C. iron pipe
B. T. N. Pine 16 S. 88 W. 183 lks.
Maple 8 S. 4 E. 133 lks.

56.45 ch. to water edge south shore Crescent Lake.

Gov't. Lot 1 & 2 Sec. 20 & Gov't. Lot 4 Sec. 21, T. 36 N. R. 8 E.

From E. 1/16th corner on east-west 1/4 line Sec. 20
Thence N. 11-35' W. on east 1/8th line Sec. 20

21.106 ch. iron pipe (A)

24.261 ch. iron pipe (B)

27.74 ch. M. C. iron pipe set on original shore line
south shore Crescent Lake

Found B. F. Dorr's old M. C. 1890 rotted

B. T. N. Pine 8 N. 30 W. 31 lks.

No other

From iron pipe (A) thence N. 83-0' E.

4.624 ch. to iron pipe on southwesterly shore Crescent Lake.

From iron pipe (B) thence N. 70-20' W.

5.945 ch. iron pipe; thence N. 79-0' W.

6.788 ch. iron pipe ; thence S. 57-30' W.

3.677 ch. to iron pipe marking the intersection with
the north-south 1/4 line Sec. 20 said pipe being
situated S. 6-21' E. 46 lks. from the M. C. on
on south shore Crescent Lake.

From 1/4 corner common to Sec. 20 & 21 G. L. O. Mon.
thence N. 16-49' W. on the Sec. line between Sec. 20 & 21

9.35 ch. M. C. southerly shore Crescent Lake G. L. O. Mon. 1939

From 1/4 corner common to Sec. 20 & 21 G. L. O. Mon. 1939
Thence N. 80-16' E. on east-west 1/4 line Sec. 21

22.57 ch. W. 1/16th corner iron pipe

B. T. Maple 8 N. 6 W. 32.5 lks.

Maple 6 N. 64 E. 38 lks.

Thence N. 1-33' W. on the west 1/8th line of Sec. 21

00.48 ch. hub intersect old shore line Emma Lake

7.17 ch. hub leave old shore line Emma Lake

12.37 ch. M. C. South shore Crescent Lake iron pipe

B. T. N. Pine 14 S. 32 W. 11 lks.

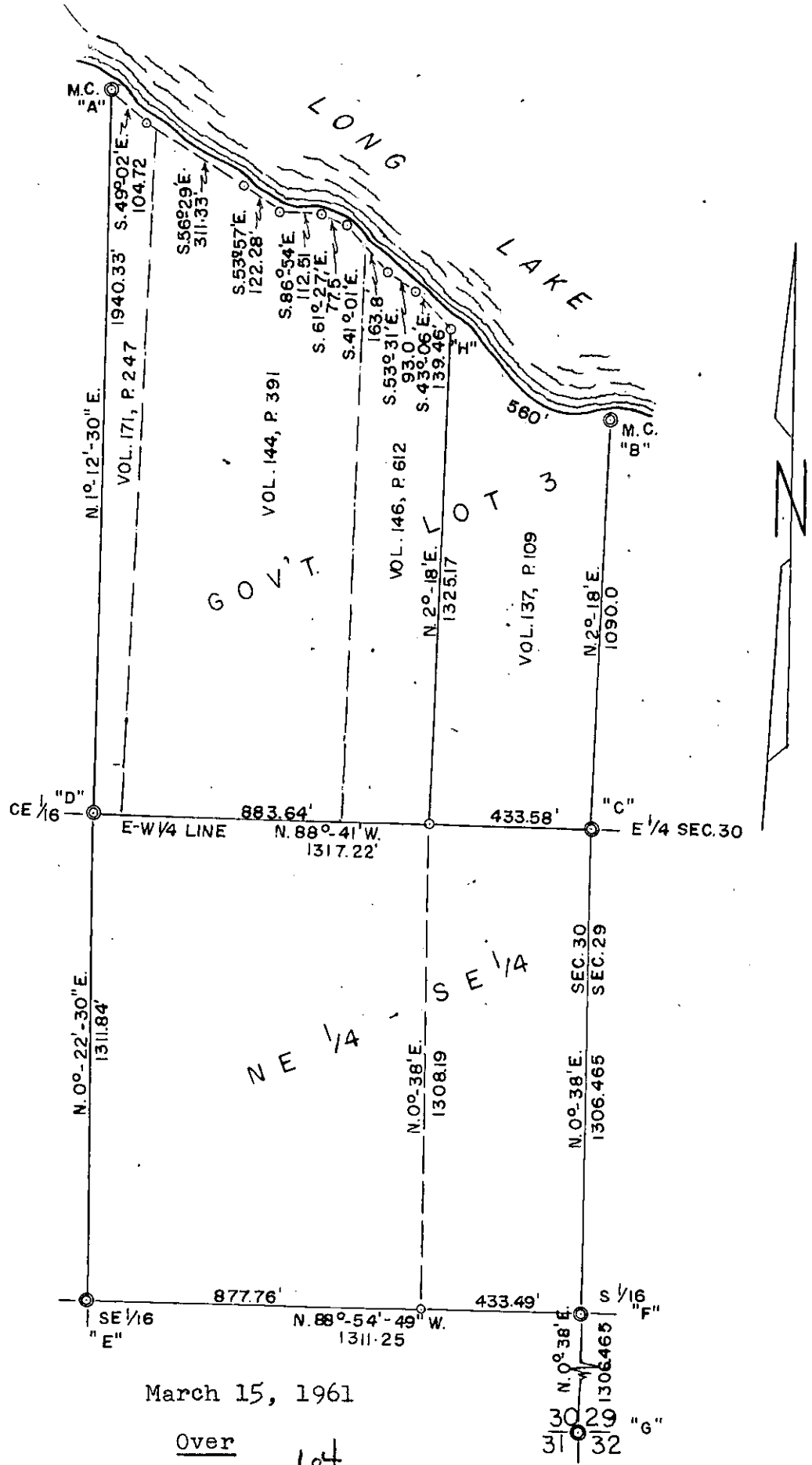
W. Pine 8 S. 75 E. 39.5 lks.

37.93 ch. over lake M. C.

52.16 ch. west 1/16th corner on north line Sec. 21

Mean Magnetic Declination 2-30' E. F. R. W. Nov. 12, 1949.

Part of Section 30, T. 36 N. R. 8 E.



March 15, 1961

Over

64

30
29
31
32
"6"

Part of Sec. 30, T. 36 N. R. 8 E. (Cont'd)

"A" M. C. East 1/16th Line Section 30 & Southerly shore of Long Lake.
Iron Pipe.

B. T.s Maple 6 N. 50° E. 6.5'
do 5 N. 60° W. 18.4'

"B" M. C. East line Sec. 30 and Southerly shore of Long Lake.
Iron Pipe.

B. T.s (in place)

"C" East 1/4 corner Sec. 30.

Iron Pipe

B. T.s Oak 10 N. 62° E. 17.0'
do 8 N. 30° W. 8.7'

"D" CE 1/16th corner Sec. 30

Iron Pipe.

"E" S. E. 1/16th corner Sec. 30.

Iron pipe.

"F" South 1/16th corner on East line Section 30.

Iron pipe.

"G" Section corner to Sections 29, 30, 31 & 32.

Iron Pipe in road.

B. T.s Oak 24 S. 38°-30' W. 59.1'
Cherry 8 S. 54° E. 73.3'

Wit. Cor. iron pipe 30' East

Wit. Cor. iron pipe 30' West

Sec. 1, T. 36 N. R. 9 E.

From east 1/16th corner on south Sec. line Sec. 1
Thence N. 1-39' W. on east 1/8th line Sec. 1

20.045 ch. S. E. 1/16th corner Sec. 1, iron pipe
B. T. Spruce 7 S. 10 W. 7.5 lks.
Tam. 6 S. 85 E. 20 lks.

25.74 ch. road , bears E & W.

40.09 ch. E. 1/16th corner on east-west 1/4 line Sec. 1

From south 1/16th corner on north-south 1/4 line Sec. 1
Thence N. 86-50' E. on south 1/8th line Sec. 1

11.79 ch. center line Town road, bears NE & SW

18.44 ch. S. E. 1/16th corner Sec. 1, iron pipe

36.88 ch. S. 1/16th corner on east Sec. line Sec. 1

Mean Magnetic Declination 2-10' E. F.R.W. Nov. 12, 1968.

Sec. 1, T. 36 N. R. 9 E.

From Sec. corner common to Secs. 1-6-7-12
 iron pipe brass cap
 Thence S. 86-42' W. on south Sec. line Sec. 1

- 17.91 ch. E. 1/16th corner on south Sec. line Sec. 1
 5" X 5" post
- 35.82 ch. south 1/4 corner Sec. 1, iron pipe
- 53.73 ch. W. 1/16th corner on south Sec. line, iron pipe
- 71.64 ch. Sec. corner common to Secs. 1-2-11-12, iron pipe
 B. T. Spruce 7 S. 7 E. 96.5 lks.
 Pine 12 N. 51 E. 91 lks.

From S. E. corner Sec. 1, thence N. 0-01' E. on
 east Sec. line Sec. 1

- 20.00 ch. S. 1/16th corner, 4" X 4" post
- 40.00 ch. E. 1/4 corner Sec. 1, old 6" X 6" post

From south 1/4 corner Sec. 1, thence N. 3-18' W.
 on north-south 1/4 line Sec. 1

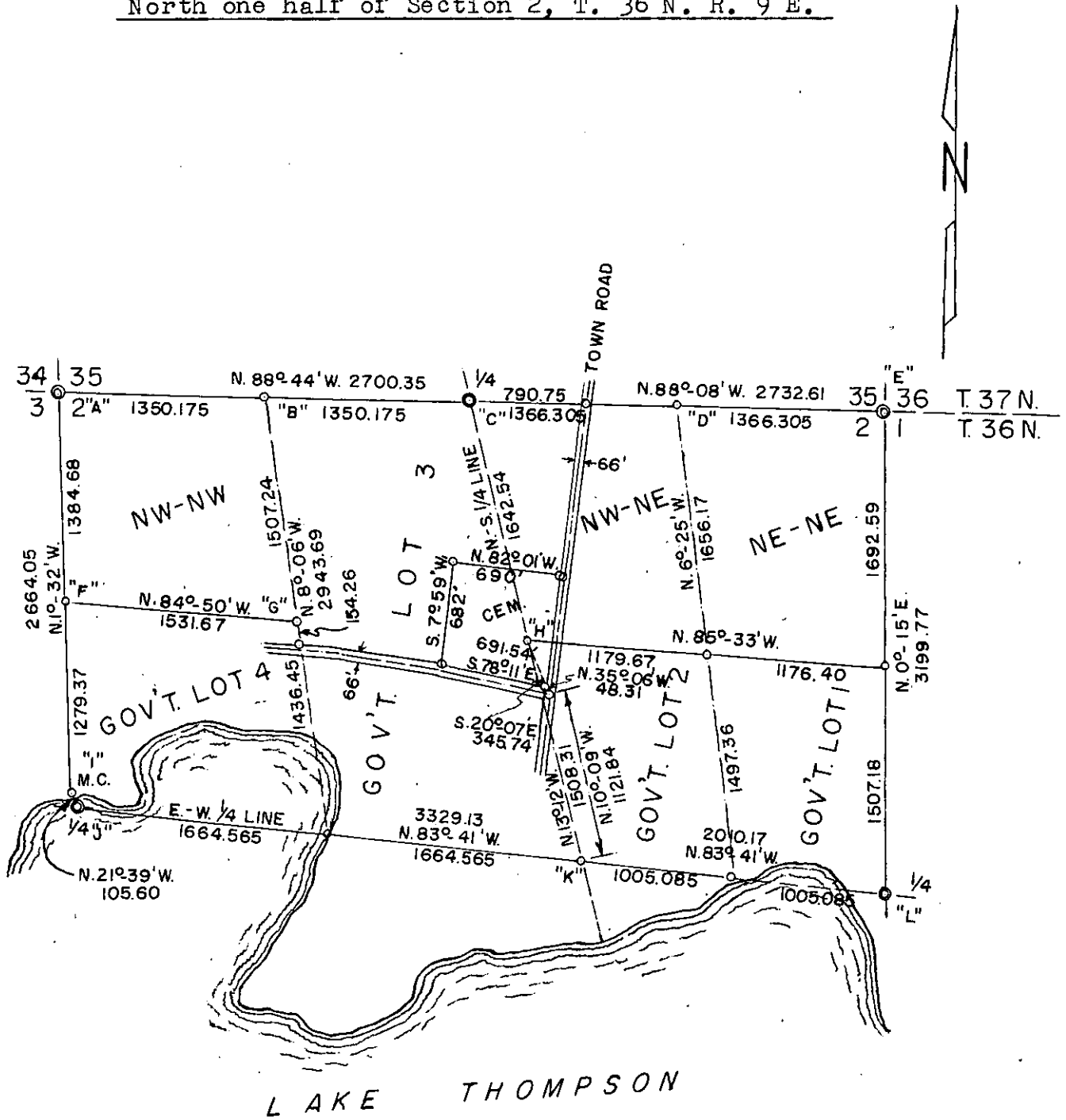
- 20.09 ch. S. 1/16th corner on north-south 1/4 line Sec. 1
 iron pipe
 B. T. Pine stp 14 N. 32 W. 15 lks.
 Ash 14 S. 85 W. 120 lks.
- 25.35 ch. M. C. south shore Lake Thompson, iron pipe
 B. T. Ash 7 S. 72 W. 9.25 lks.
 Ash 9 S. 42 E. 11 lks.

- 40.18 ch. 1/4 corner center Sec. 1 falls in Lake
- 55.48 ch. over Lake, old M. C. post.

From E. 1/4 corner Sec. 1, thence S. 86-58' W.
 on east-west 1/4 line Sec. 1

- 19.025 ch. E. 1/16th corner on east-west 1/4 line Sec. 1
 iron pipe
 B. T. Cedar 20 S. 89 E. 2 lks.
 do 14 S. 23 E. 8 lks.
- 23.235 ch. M. C. east shore Lake Thompson, iron pipe
 B. T. Ash 12 S. 34 E. 46.5 lks.
 Ash 7 N. 80 E. 36 lks.

North one half of Section 2, T. 36 N. R. 9 E.



Jan. 18th, 1968.

See following page

North one half of Section 2, T. 36 N. R. 9 E. (Cont'd)

"A" Section corner Sections 2, 3, 34 & 35

Iron Pipe

B. T.s Maple 5 N. 66° W. 4.7'

W. Birch 7 S. 51° E. 16.2'

"B" West 1/16th corner on north line Sec. 2.

Iron pipe

B. T.s Cedar 6 N. 71° W. 20.6'

W. Birch 12 N. 5° E. 62.95'

"C" North 1/4 corner Sec. 2.

Iron Pipe

B. T.s Cedar 4 S. 74° W. 13.1

do 5 S. 20° E. 11.0'

"D" East 1/16th corner on north line Sec. 2.

Iron pipe

B. T.s Spruce 4 S. 50° E. 7.0'

do 5 West 14.3'

"E" Section corner Sections 1, 2, 35 & 36

Iron pipe (in place)

"F" North 1/16th corner on West line Sec. 2.

Well Point

D. H. Vaughan's B. T.s (Dec. 1900) iron marks plain.

"G" Northwest 1/16th corner.

Iron Pipe

B. T.s W. Birch 6 S. 48° E. 4.8'

Cedar 6 S. 62° W. 13.3'

"H" CN 1/16th corner Sec. 2.

Iron Pipe

Nothing for bearings.

"I" M. C. West line and north shore of Lake Thompson.

Iron Pipe

B. T. Ash 6 N. 2° E. 4.5'

"J" West 1/4 corner Section 2.

Falls in Lake (D. H. Vaughan 1900)

"K" C. 1/4 corner Section 2 .

Iron pipe

B. T.s W. Birch 16 S. 45° E. 134.3'

N. Pine 10 S. 60° W. 76.4'

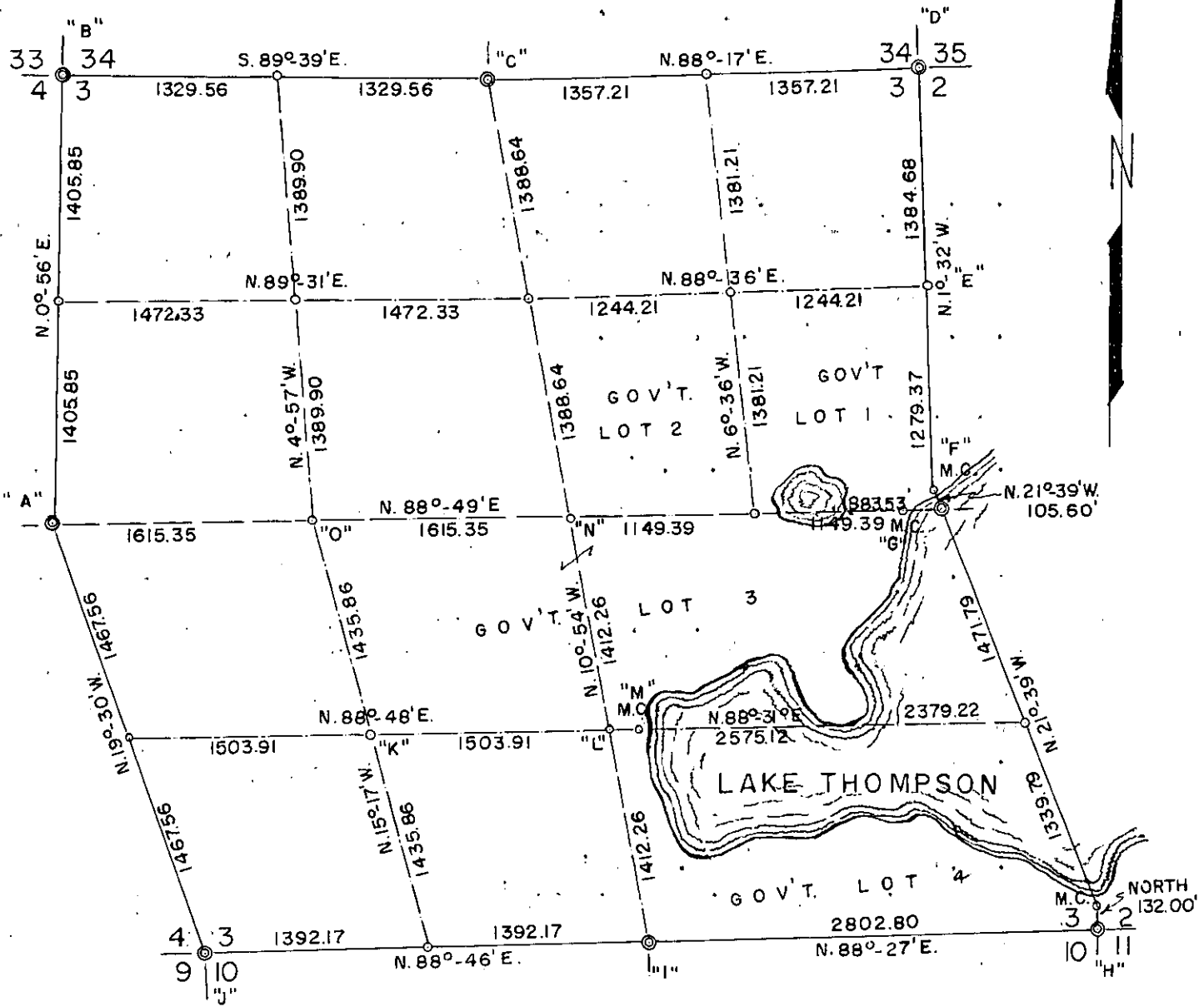
"L" East 1/4 corner Section 2.

Iron pipe (By others)

Cedar 10 N. 30° W. 49.2'

Hem 16 S. 60° E. 33.8'

Section 3, T. 36 N. R. 9 E.



Date Nov. 4th, 1959

Corners Section 3, T. 36 N. R. 9 E.

"A" 1/4 corner Sections 3 & 4
Iron pipe in road

"B" Section corner to Secs. 3, 4, 33 & 34
Well Point, B. T.s in place

"C" North 1/4 cor. Sec. 3
Iron Pipe and squared scribed post

"D" Section corner to Sections 2, 3, 34 & 35
Iron pipe
B. T.s Maple 5 N. 66° W. 4.7'
W. Birch 7 S. 51° E. 16.2'

"E" North 1/16th cor. on East line
Well point
D. H. Vaughan's B. T.s Dec. 1900
iron marks plain

"F" M. C. East line and north shore Lake Thompson
Iron pipe
B. T. Ash 6 N. 2° E. 4.5'

"G" M. C. East-West 1/4 line and West shore of Lake Thompson
Iron pipe
B. T. iron pipe placed at root of stump of W. Pine 18 N. 19° E. 10 lks
D. H. Vaughan Dec. 1900
New Oak 10 S. 60° W. 24.7'
Maple 12 N. 40° W. 33.7'

"H" Section cor. Sections 2, 3, 10 & 11
Iron pipe (Maine)
B. T.s in place

"O" CW 1/16th Corner
Iron Pipe

"I" 1/4 corner Secs. 3 & 10
iron pipe in road
B. T.s Oak 7 S. 23° E. 33.7'
W. Birch 8 N. 48° W. 21.4'

"J" Sec. cor. Sections 3, 4, 9 & 10
Iron pipe (Maine) B. T.s in place

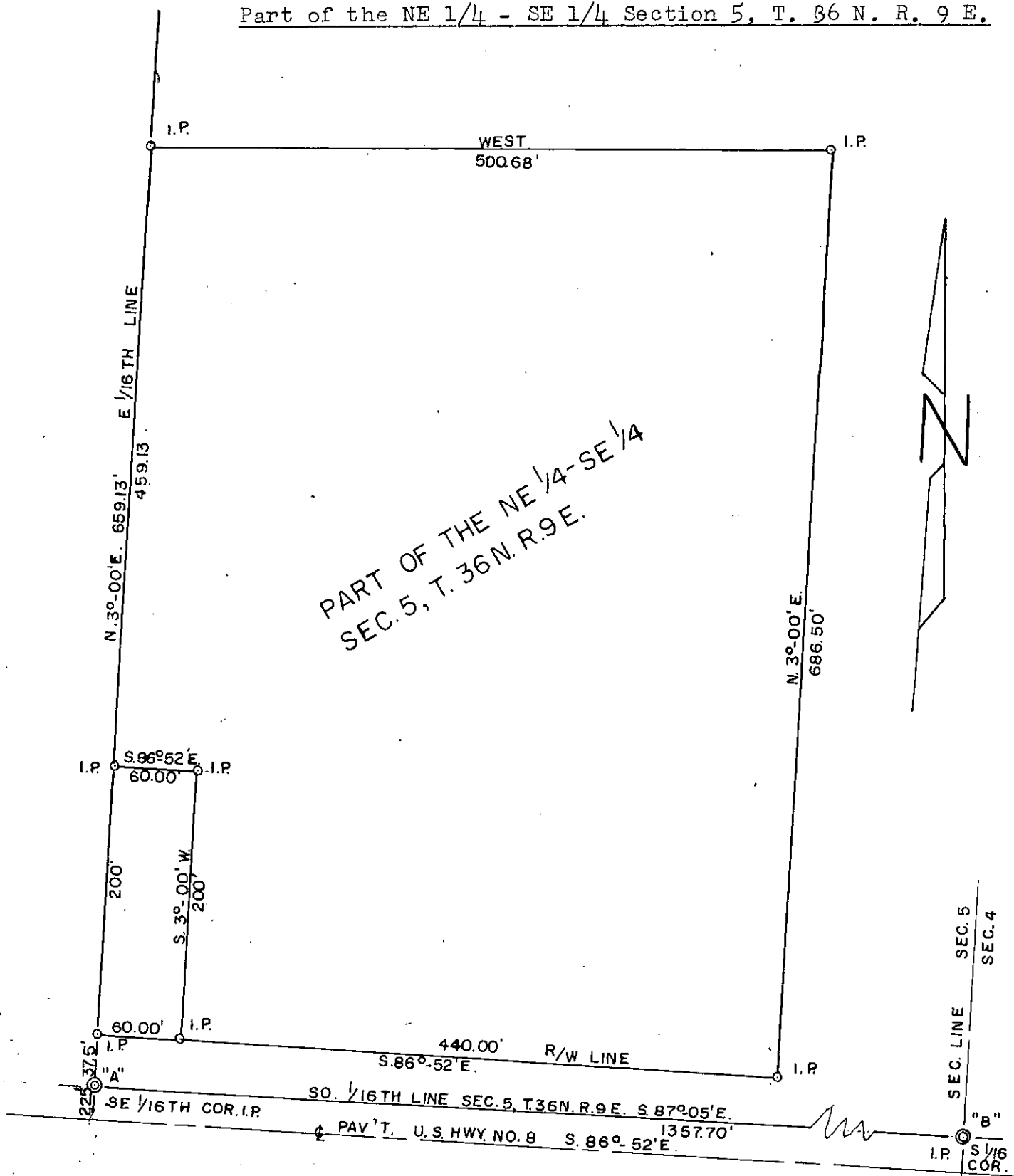
"K" S. W. 1/16th Cor.
Iron pipe
B. T.s Spruce 6 N. 74° E. 14.5'
do 7 S. 18° W. 5.8'

"L" CS 1/16th cor.
Iron pipe
B. T.s Oak 9 S. 10° W. 10.0'
do 7 N. 18° E. 18.4'

"M" M. C. South 1/16th line
and West shore Lake Thompson
Iron pipe
B. T.s Maple 5 S. 70° E. 5.1'
do 6 N. 30° W. 7.0'

"N" C 1/4 corner
Iron Pipe

Part of the NE 1/4 - SE 1/4 Section 5, T. 36 N. R. 9 E.



June 7th, 1968.

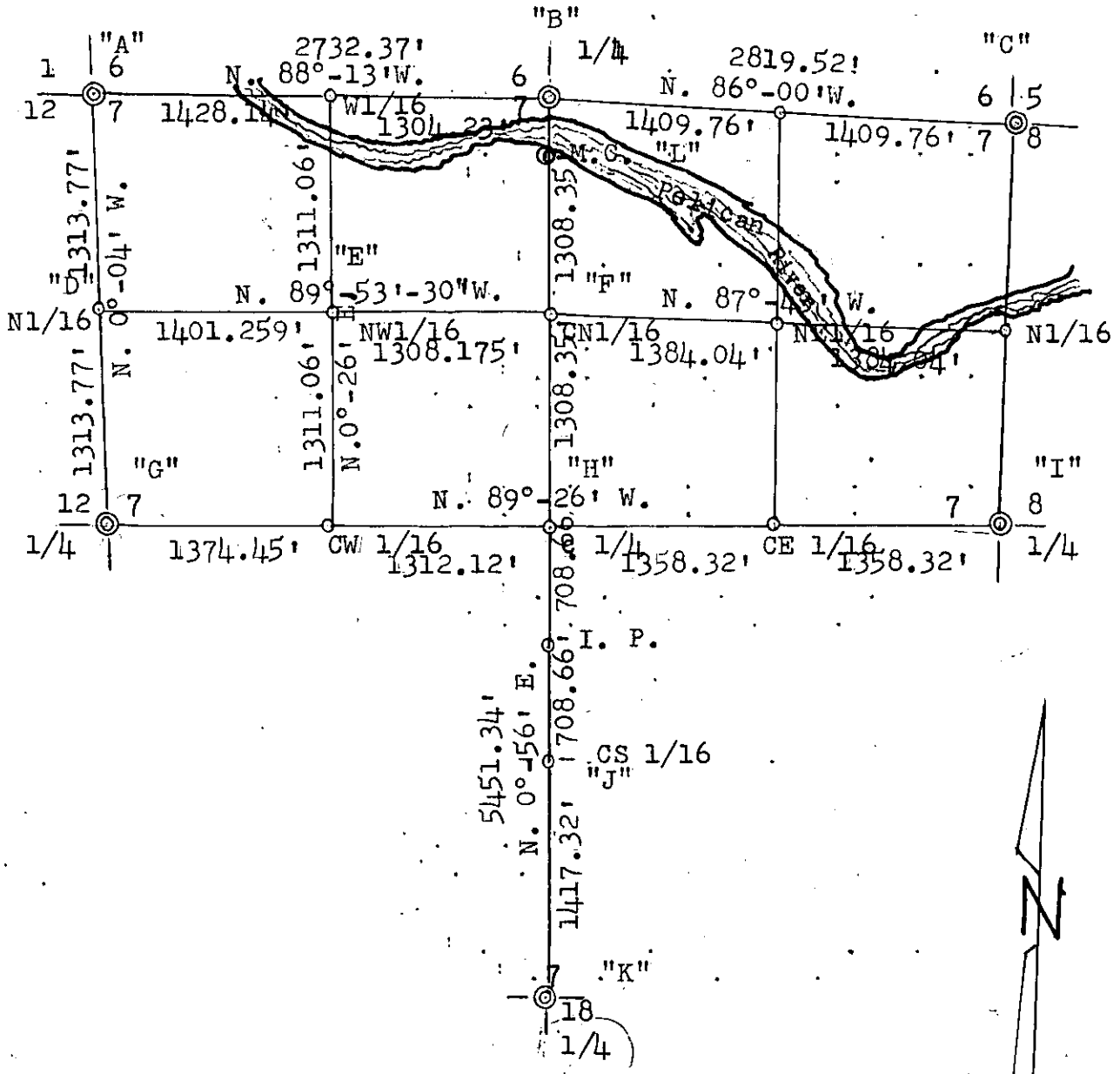
Over

Part of the NE 1/4- SE 1/4 Section 5, T. 36 N. R. 2 E. (Cont'd)

"A" S. E. 1/16th corner (Iron Pipe 6 inches below surface).

"B" S. 1/16th Corner Between East 1/4 corner of Sec. 5
and Section corner common to Secs. 4, 5, 8 & 9.

Sec. 7, T. 36 N., R. 9 E.



Surveyed Jan. 28th, 1965

Over

Sec. 7, T. 36 N., R. 9 E. (Cont'd)

"A" Sec. Cor. Iron pipe.

"B" 1/4 corner Iron pipe.

"C" Sec. Cor. Iron pipe.

"D" N. 1/16th cor. iron pipe
B. T. s N. Pine 8 S. 25°-00' E. 74.0'
W. Pine 8 S. 66° W. 47.5'

"E" N W 1/16th cor. iron pipe
B. T. s Maple 4 S. 10° E. 7.0'
W. Pine 10 S. 85° W. 34.5'

"F" CN 1/16th cor. Iron Pipe.
B. T. s Maple 4 N. 56° W. 4.8'
W. Birch 4 S. 50° E. 10.3'

"G" 1/4 cor. iron pipe;
B. T. s N. Pine 8 N. 13° W. 24.1'
W. Pine 4 S. 55° W. 16.6'

"H" C 1/4 cor. iron pipe.
B. T. s B. Ash 5 S. 40° E. 11.9'
Bal. 6 S. 82°-30' W. 42.2'

"I" 1/4 corner iron pipe.

"J" CS 1/16th Cor. Iron pipe.

"K" 1/4 corner Iron pipe.
B. T. s W. Pine 8 N. 13°-30' E. 65.6'
W. Pine 6 S. 5°-30' W. 45.9'

"L" Meander Corner (South bank of Pelican River) Iron pipe.
B. T. s W. Birch 12 S. 2° E. 15.4'
Hem. 16 N. 68° W. 13.6'

Sec. 8, T. 36 N. R. 9 E.

From Sec. corner common to Secs. 8-9-16-17
 iron pipe, west of Town road
 Thence N. 0-05' W. on east section line Sec. 8

1355.5 ft. S. 1/16th corner on east section line Sec. 8
 iron pipe, in road

From S. 1/16th corner on east section line Sec. 8
 Thence N. 88-15' W. on south 1/8th line Sec. 8

1385.0 ft. S. E. 1/16th corner Sec. 8, iron pipe
 B. T. Maple 15 N. 32 W. 14.5'
 Basswood 12 S. 2 W. 30.5 ft.

From S. E. 1/16th corner Sec. 8.
 Thence S. 1-09' E. on east 1/8th line Sec. 8

1334.9 ft. E. 1/16th corner on south line Sec. 8
 iron pipe
 B. T. Basswood 6 N. 10 W. 11.3
 Balsam 12 N. 10 E. -28.5'

From E. 1/16th corner on south section line Sec. 8
 Thence S. 87-48' E. on south section line Sec. 8

1352.0 ft. S. E. corner Sec. 8, iron pipe.

Mean magnetic Declination 2-20' E. F. R. W. Aug. 20, 1948.

Rev. July, 1970

Sec. 8, T. 36 N. R. 9 E.

From E. 1/4 corner Sec. 8, iron pipe
B. T. W. Pine 20 N. 46-30' E. 13'

Thence N. 88-42' W. on east-west 1/4 line Sec. 8

582.0 ft. left bank Pelican River

709.0 over River, right bank, M. C. iron pipe

B. T. Elm 28 N. 9-15' W. 12'
Maple 8 N. 87 W. 18'

1422.0 ft. E. 1/16th corner on east-west 1/4 line, iron pipe

B. T. Basswood 6 S. 58 W. 33.7'
Maple 8 S. 70 E. 42'

From E. 1/16th corner on east-west 1/4 line Sec. 8

Thence S. 1-09' E. on east 1/8th line Sec. 8

1334.4 ft. S. E. 1/16th corner Sec. 8, iron pipe

B. T. Maple 15 N. 32 W. 14.5'
Basswood 12 S. 2 W. 30.5'

From S. E. 1/16th corner Sec. 8, thence S. 88-15' E.
on south 1/8th line Sec. 8

1352.0 ft. iron pipe west R/W line Town road

1385.0 ft. S. 1/16th corner on east section line Sec. 8
in road

Thence N. 0-05' W. on east line Sec. 8

240.5 ft. south bank Pelican River

305.5 ft. over River

1355.5 ft. E. 1/4 corner Sec. 8, iron pipe

M. C. 5" X 5" post on south bank of Pelican River
and north-south 1/4 line Sec. 8

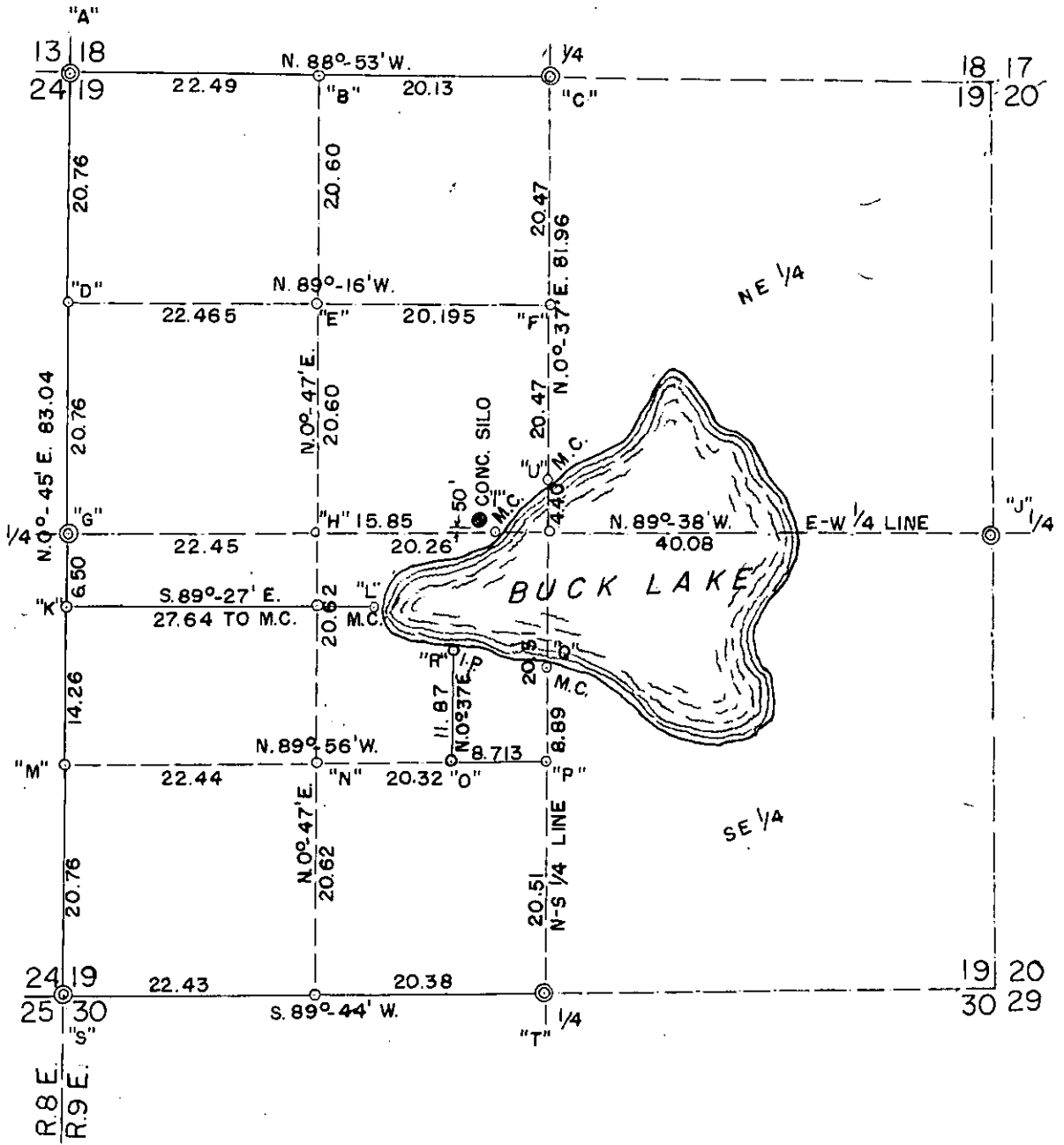
B. T. Maple 4 S. 53 E. 38.1'
do 7 N. 8 W. 5.2'

Mean Magnetic Declination 2-20' E. F. R. W. Aug. 20, 1948.

Rev. July, 1970

Section 19, T. 36 N. R. 9 E.

X



November 18, 1953.
Rev. Aug. 1969 - Aug. 1970
See following page

Section 19, T. 36 N. R. 9 E. (Cont'd.)

"A" Section corner Sections 13, 18, 19 & 24.
D. H. Vaughan's 2" Dia. iron pipe.

"B" West 1/16th corner on North line.
Iron Pipe.

"C" North 1/14 corner Section 19.
B. F. Dorr's Post.

"D" North 1/16th corner on West line Sec. 19.
Iron Pipe

"E" Northwest 1/16th corner
Iron pipe

"F" NW 1/16th corner
Iron pipe

"G" West 1/4 corner Section 19.
Iron Pipe
B. T.s Basswood 6 S. 62° E. 58 lks.
Iron pipe N. 89° E. 38.2 lks.

"H" CW 1/16th corner.
Iron Pipe

"I" M. S. East-West 1/4 line and West shore Buck Lake.
Iron pipe.

"J" East 1/4 corner Section 19.
Iron Pipe
Wit. Cor. 6" x 6" post 50 lks. West of 1/4 corner.

"K" Property corner
Iron pipe

"L" Property marker at Lake.
Iron Pipe.

"M" South 1/16th corner on West line Section 19.
Iron Pipe.
B. T.s W. Pine 8 N. 53° E. 70.9 lks.
do 6 S. 18° E. 54.4 lks.

"N" Southwest 1/16th corner.
Iron Pipe.
B. T.s W. Pine 10 N. 26° W. 47.7 lks.
W. Birch 6 S. 22° W. 39 lks.

Section 19, T. 36 N. R. 9 E. (Cont'd)

"O" Property corner.

Iron pipe on South 1/16th line.

Ref. pipe set 46.4 feet north of corner.

"P" CS 1/16th corner.

Iron Pipe.

B. T.s W. Pine 24 S. 82° E. 105.4 lks.

W. Birch 14 N. 50° W. 46.6 lks.

"Q" M. C. North-South 1/4 line and South shore of Buck Lake.

Iron Pipe

B. T.s W. Pine 5 S. 15° E. 10.6 lks.

W. Birch 12 N. 77° E. 23.7 lks.

"R" Property marker South shore Buck Lake.

Iron pipe.

"S" Section corner Sections 19, 24, 25 & 30.

Iron Pipe.

D. H. Vaughan's 1½ inch iron pipe 25 feet West of Corner.

B. T.s Maple 5 N. 11° W. 22 lks.

W. Pine 8 N. 60° E. 80.3 lks.

"T" South 1/4 corner Section 19.

5" x 5" post

B. T.s W. Pine 14 S. 85° W. 79 lks.

do 12 S. 44° W. 95.4 lks.

"U" M. C. North-South 1/4 line and North shore of Buck Lake.

Iron Pipe

B. T.s Aspen 7 N. 79° E. 22.6 lks.

do 9 N. 89° W. 17.8 lks.

Sec. 5, T. 36 N. R. 10 E.

From NW corner Sec. 5, iron pipe
Thence S. 84-13' E. on north Section Line Sec. 5

41.031 ch. 1/4 corner, iron pipe
B. T. s Spruce 6 N. 34-30' E. 30.2 lks.
do 4 S. 2-30' W. 25 lks.

Thence S. 85-42' E.

2.50 ch. west shore Fourth Lake

17.708 ch. over lake M. C. iron pipe
B. T. s N. Pine 8 N. 35 E. 9.5 lks.
do 18 N. 13-30' E. 2.8 lks.
do 14 N. 79-30' E. 8.2 lks.
do 16 S. 23 W. 12 lks.

Thence S. 86-50' E.

23.276 ch. N. E. corner Sec. 5, iron pipe Brass Cap

Thence S. 1-17' W. on east section line Sec. 5

9.118 ch. north shore Fourth Lake, M. C. iron pipe
B. T. s Cedar 10 S. 72 E. 1.0 lk
N. Pine 14 N. 26 W. 36.6 lks.

Thence S. 28-48' E. on east section line Sec. 5

21.03 ch. East 1/4 corner Sec. 5, falls in Lake

29.255 ch. South shore Fourth Lake M. C. 4" X 4" Post
B. T. s Birch 10 S. 63 E. 24.6 lks.
do 12 S. 15 W. 16.5 lks.
Cedar 18 S. 17 W. 38 lks. (down)

Thence S. 2-38' W. on east section line Sec. 5

20.485 ch. SE corner Sec. 5, iron pipe in road,
Wit. Cor. iron pipe set 18.2 lks. north of Sec. Cor.

From west 1/4 corner Sec. 5, iron pipe
B. T. s W. Pine 18 N. 18 E. 51.3 lks.
W. Birch 6 S. 29 W. 22.4 lks.
Maple 11 N. 85 E. 3.9 lks.

Thence N. 9-40' W. on west section line Sec. 5

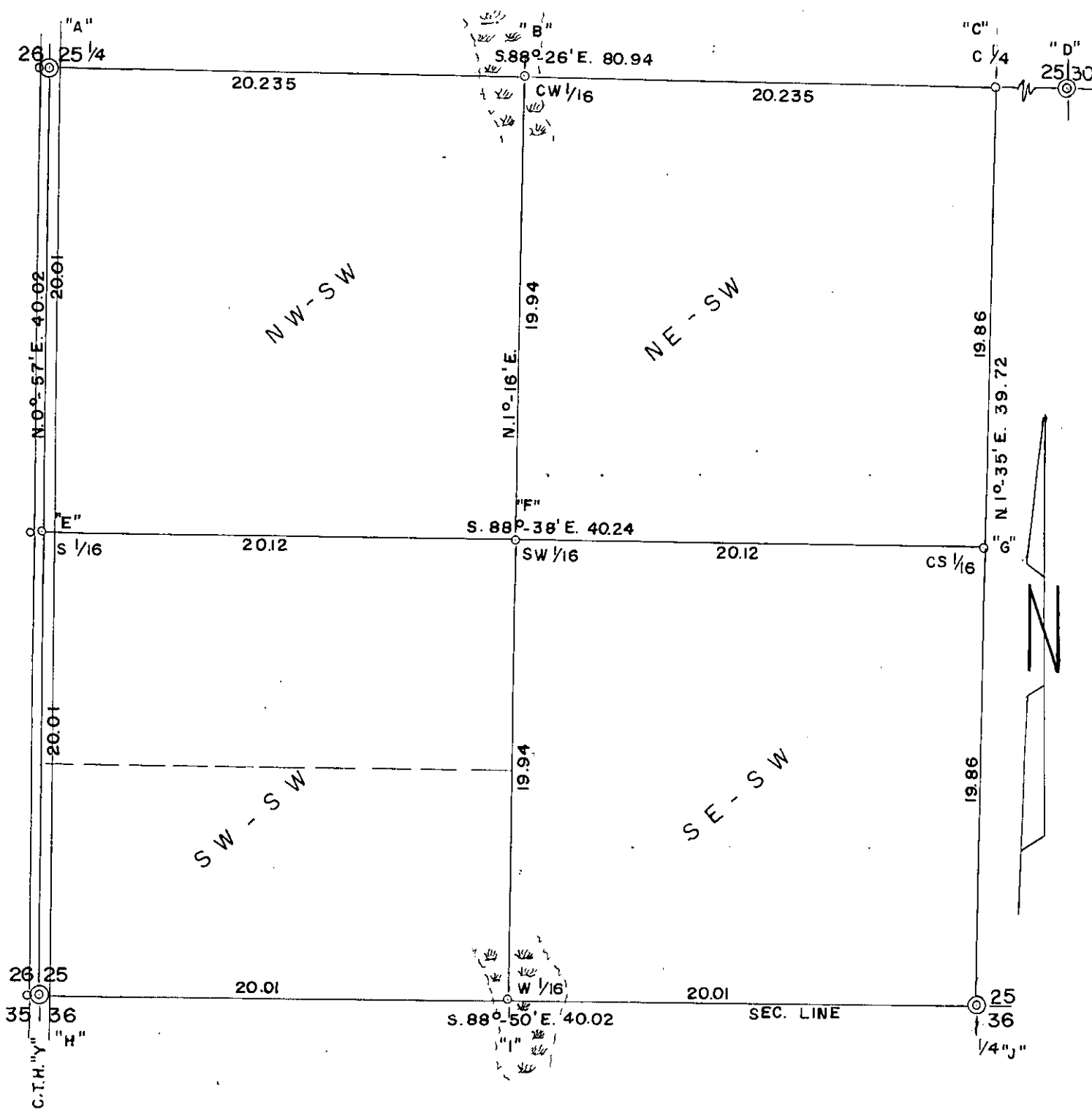
17.265 ch. N. 1/16th corner on west line Sec. 5, iron pipe
B. T. s W. Birch 11 S. 9-40' E. 233.3 lks.
Spruce 4 S. 66-15' W. 36.5 lks.

30.810 ch. M. C. iron pipe southerly shore Fourth Lake inlet
Orig. Gov't. B. T. Tam. 6 S. 15 E. 47 lks.

Sec. 5. T. 36 N. R. 10 E.

Thence N. 3-22' E. on west section line Sec. 5
3.517 ch. over River M. C. iron pipe
6.184 ch. NW corner Sec. 5.
Mean Magnetic Declination 2-15' E. F. R. W. Feb. 6th, 1950.

Southwest 1/4 Section 25, T. 37 N. R. 5 E.



December 18th, 1953

Southwest 1/4 Section 25, T. 37 N. R. 5 E. (Cont'd)

"A" West 1/4 corner Section 25

Iron Pipe.

Wit. Corner 30' West

"B" CW 1/16th corner Section 25

5" x 5" post

"C" C 1/4 corner Section 25

Iron Pipe in small swamp.

"D" 1/4 corner Sections 25 & 30

Brass Capped Monument.

Orig. Gov't. Bt.s (iron marks plain)

"E" South 1/16th corner on West line Section 25.

Iron Pipe.

Wit. Corner 30' West.

"F" SW 1/16th corner Section 25.

5" x 5" post.

B. T.s S. Pine N. 54° W. 49.3 lks.

W. Pine N. 8° E. 33.3 lks.

"G" CS 1/16th corner Section 25.

Iron pipe.

"H" Section corner to Sections 25, 26, 35 & 36.

Iron Pipe.

Wit. Corner 30' West.

"I" West 1/16th corner on South line Section 25.

Iron Pipe.

Found old scribed post and B. T.s

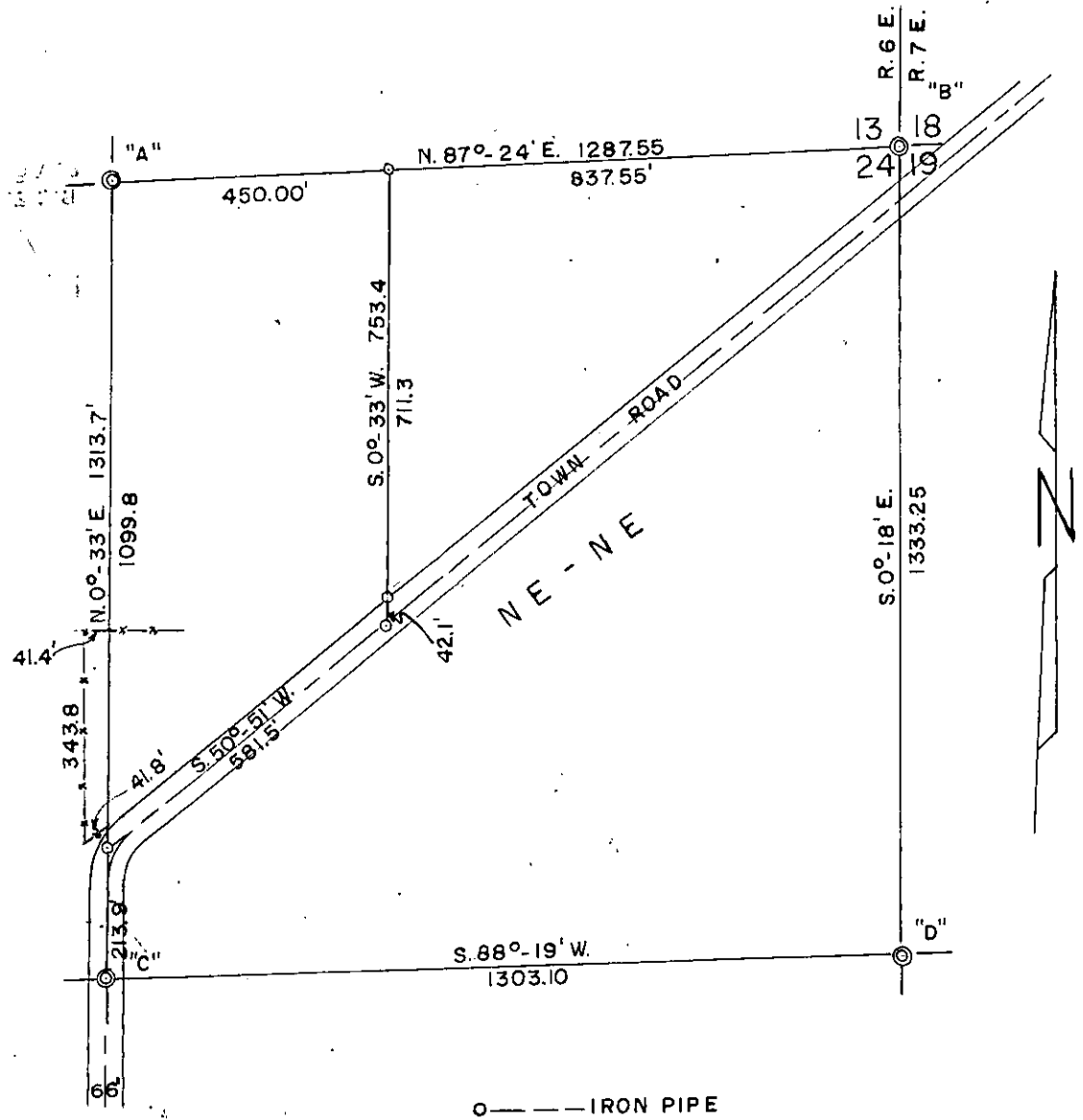
"J" South 1/14 corner Section 25.

5" x 5" post.

B. T.s Oak 8 N. 45° W. 56.6lks.

do 6 S. 15° W. 60 lks.

NE 1/4 - NE 1/4 Section 24, T. 37 N. R. 6 E.



November 30th, 1949

Over

84

NE 1/4 - NE 1/4 Section 24, T. 37 N. R. 6 E.

"A" East 1/16th corner Section 24 on North line.
Iron Pipe.

B.T.s Birch 4 S. 6° W. 7.7'
W. Pine Stp. 30 N. 41° W. 65.9'

"B" Section corner to Sections 13, 18, 19 & 24
Brass capped iron pipe.

"C" NE. 1/16th corner Sec. 24.
Iron Pipe.

B. T.s Aspen 4 N. 84° W. 36.2'
Pine stp. N. $25^{\circ}-45'$ W. 101.3'
Fence cor. post N. 57° E. 37.7'

"D" North 1/16th corner on East line Sec. 24.
Iron Pipe:

B. T.s Fence corner post East 5.8'

Sec. 24, T. 37 N. R. 6 E.

From N. E. corner Sec. 24, iron pipe brass cap Mon.
Thence S. 87-24' W. on north line Sec. 24

1287.55 ft. E. 1/16th corner, iron pipe
B. T. Birch 4 S. 6 W. 7.7'
W. Pine stp 30 N. 41 W. 65.8'

2575.1 ft. 1/4 corner, iron pipe br. cap Mon.
B. T. Spruce 6 N. 11-30' W. 41.7'
Pine stp N. 45-30' E. 29.2'

From N. E. corner Sec. 24, iron pipe brass cap Mon.
Thence 50-18' E. on east line Sec. 24

125.0 ft. center line Town road

1333.25 ft. N. 1/16th corner, iron pipe
B. T. Fence corner post E. 5.8'
No other near

2666.5 ft. E. 1/4 corner Sec. 24, iron pipe on fence corner
No B. Ts.

From N. 1/16th corner on east Sec. line Sec. 24
Thence S. 88-19' W. on north 1/8th line Sec. 24

1303.1 ft. N. E. 1/16th corner Sec. 24, iron pipe in road
B. T. Aspen 4 N. 84 W. 36.2'
Pine stp N. 25-45' W. 101.3'
Fence corner post N. 57 E. 37.7'

Thence N. 0-33' E. on east 1/8th line Sec. 24

213.9 ft. iron pipe on line

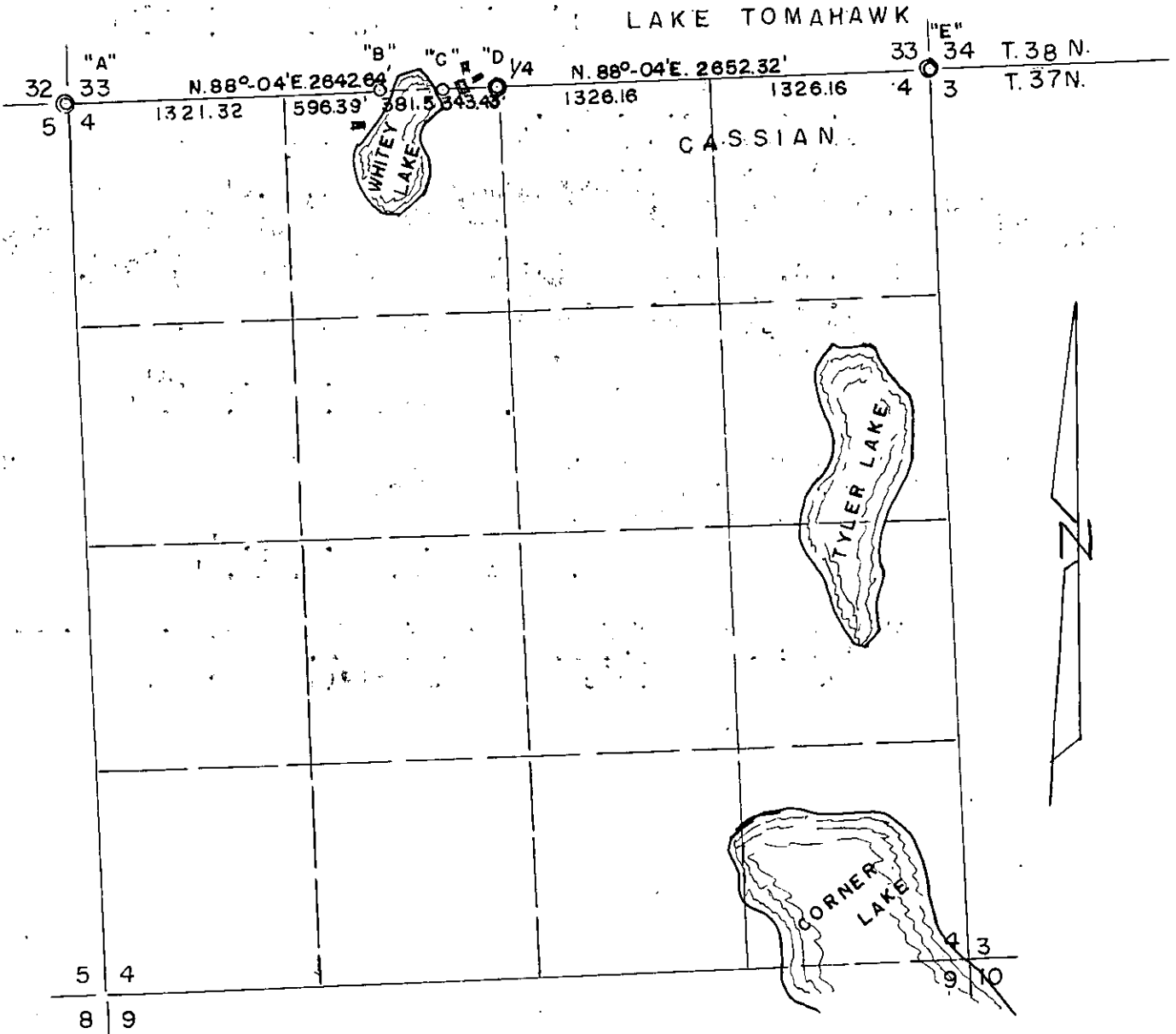
255.8 ft. cemetery fence line bears NB-SW

574.0 ft. cemetery fence bears E. - W.

1313.7 ft. E. 1/16th corner on north Sec. line Sec. 24
iron pipe.

Mean Magnetic Declination 2-25' E. F. R. W. Dec. 30, 1949

Township line between Sec. 4, T. 37 N. R. 7 E.
 & Sec. 33, T. 38 N. R. 7 E., Oneida County, Wis.



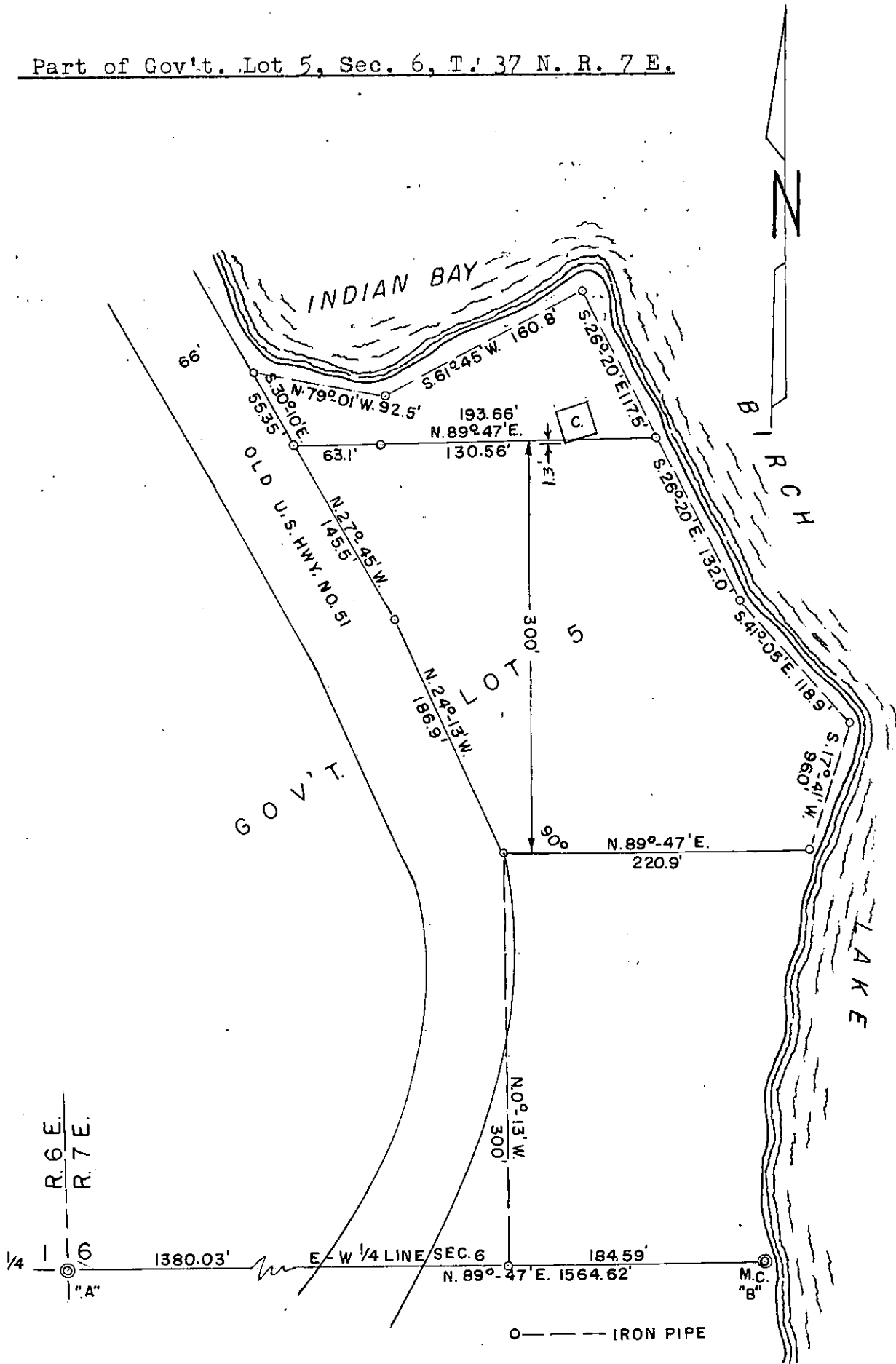
Oct. 11, 1967

Over

Township line continued

- "A" Section corner common to Sections 4 & 5, T. 37 N.
R. 7 E. a 6" x 6" brass capped concrete mon.
Bearing trees set by H. A. Hall
B. T.s W. Pine 20 S. 40 W. 95.5'
do 16 N. 22 W. 68.8'
- "B" M. C. West shore Whitey Lake and North line Sec.
4, T. 37 N., R. 7 E.
Iron pipe set 30 feet west of water's edge.
New Bearing trees.
Oak 15 N. 15 E. 3.0'
No other
- "C" M. C. East shore Whitey Lake and north line Sec. 4,
T. 37 N., R. 7 E.
Iron pipe set 10 feet east of water's edge.
New bearing trees:
N. Pine 18 N. 8 W. 11.4'
W. Birch 7 S. 86 E. 11.8'
- "D" 1/4 corner Section 4 & 33, Iron pipe at south edge of private
road driven flush with surface.
New Bearing trees.
Maple 10 N. 70 E. 16.6'
W. Birch 7 S. 35 W. 14.3'
- "E" Section corner common to sections 3 & 4, T. 37 N. R. 7 E.
& Secs. 33 & 34, T. 38 N., R. 7 E.
Iron pipe brass capped Monument (In place) .

Part of Gov't. Lot 5, Sec. 6, T. 37 N. R. 7 E.



November 14, 1956.

Over 89

Part of Gov't. Lot 5, Sec. 6, T. 37 N. R. 7 E. (Cont'd)

"A" 1/4 corner to Sections 1 & 6 on Range Line Between R. 6 E.
and R. 7 E.
Brass capped monument.
B. T.s(in place)

"B" M. C. East-West 1/4 line of Section 6 & West shore of
Birch Lake.
1/2" x 2" iron sleigh shoe (Set by D. S. Burnett Oct. 2, 1934)
Burnett's B. T.s in place.

BIRCH LAKE

"B" ORIG. M.C.

"C" W/16 COR.

S 88° 27' W. 1966.4' M.C. TO M.C. TRUE SEC. LINE
D. H. VAUGHAN SEC. LINE JULY 27, 1919 N. 85° 58' 50" E.
2016.8' M.C. TO M.C.

IDENTICAL POINTS

S 88° 27' W. 1040.3' TRUE SEC. LINE SEC. 31, T. 38 N., R. 7 E.
680.8' SEC. 6, T. 37 N., R. 7 E.

PARCEL "A"

ORIG. PLAT SEC. LINE

N. 85° 58' 50" E. 755.06'

N. 85° 58' 50" E. 789.54'

ADAMS

N. 85° 58' 50" E. 842.80'

ADAMS

ADAMS

TAVARES

MEYERS

N. 85° 58' 50" E.

BEARSKIN LAKE

"A" ORIG. M.C.

S. 27° 39' W. 99.5'

(D.H.V.) M.C.

S. 0° 08' W. 36.45'

S. 35° 47' W. 39.0'

S. 31° 22' W. 41.32'

LAKE



PLAT SHOWING BUILDINGS OF VINOLOU RESORT AND NORTH SECTION LINE OF SEC. 6, T. 37 N., R. 7 E., BEING A PART OF THE UNRECORDED PLAT OF BEARSKIN HEIGHTS IN GOV'T. LOT 3, SECTION 6 T. 37 N., R. 7 E.

Sept. 13, 1961.

Over

Part of Gov't. Lot 3, Sec. 6, T. 37 N. R. 7 E. (Cont'd)

"A" M. C. North line of Sec. 6 and East shore of Bearskin Lake.
W. C. C. Brass capped pipe.

B. T.s Maple 7 S. 61° E. 5.94'

Oak 10 N. 53° E. 14.2'

Orig. Gov't. M. C. as found by V. M. Maine in 1927 and verified
by H. C. Hall Aug. 14, 1931.

"B" M. C. North line Sec. 6 and West shore of Birch Lake.

Iron pipe.

Orig. Gov't. M. C. as perpetuated by D. H. Vaughan.

"C" West 1/16th corner on North line Sec. 6.

Iron pipe and squared post.

"D" Iron pipe.

"E" M. C. East shore of Bearskin Lake and D. H. Vaughan's Section
line which was later proved erroneous. The north line of the
unrecorded Plat of Bearskin Heights.

"F" Southwest corner of Lot 2 of the Plat of Bearskin Heights.

Iron pipe.

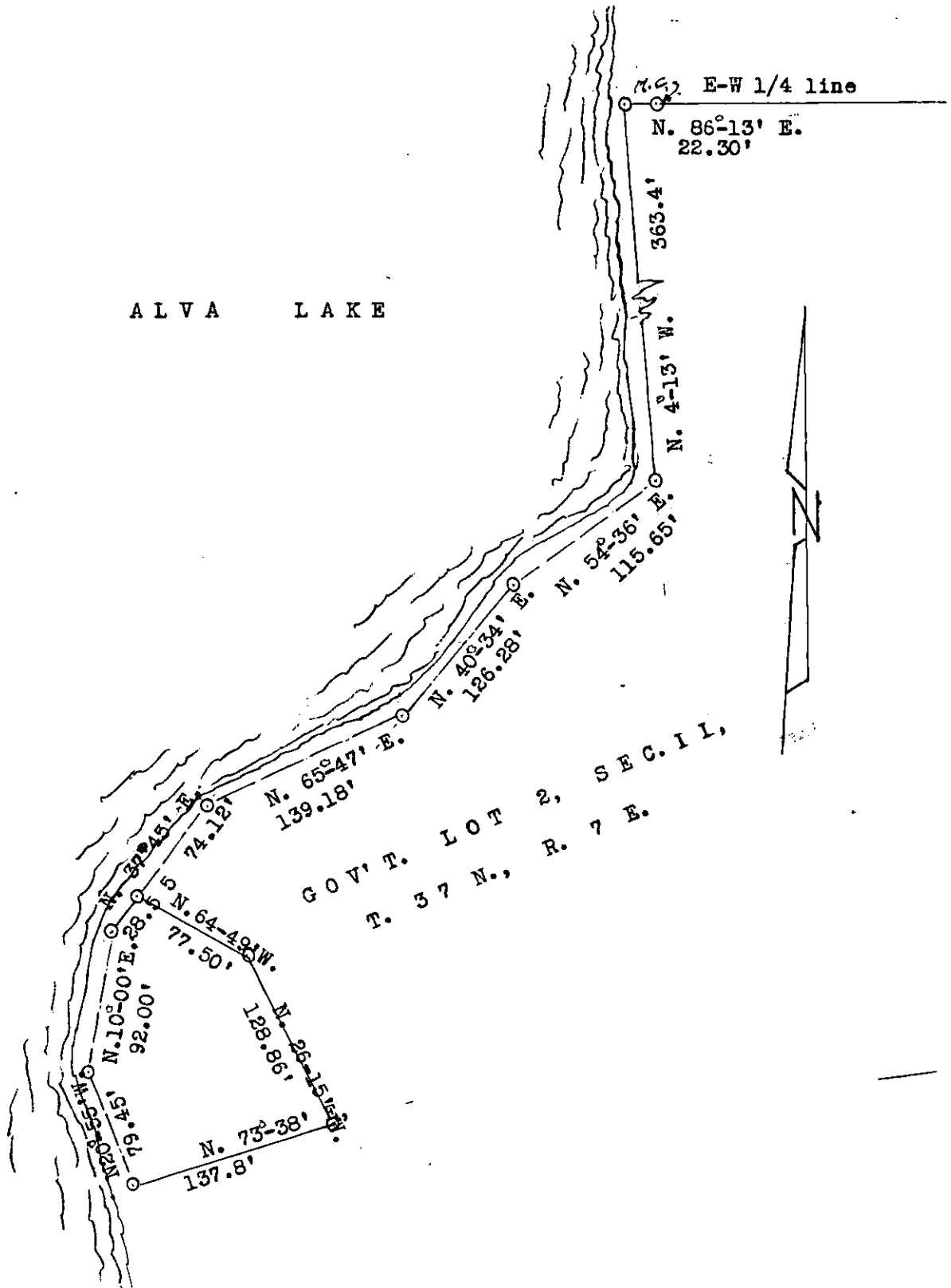
"G" property corner.

Iron pipe.

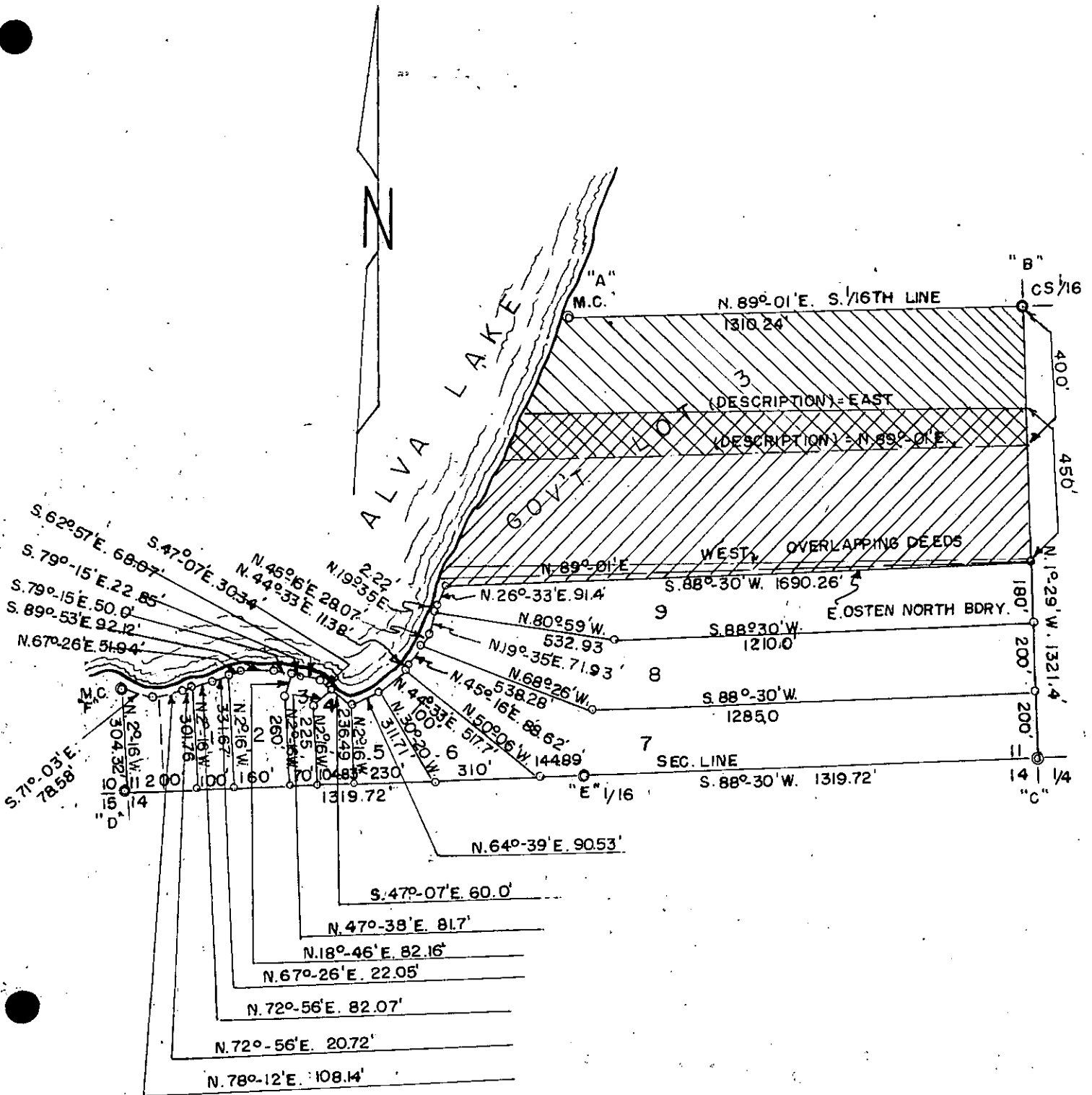
"H" Property corner.

Iron pipe.

Gov't. Lot 2, Sec. 11, T. 37 N., R. 7 E.



Aug. 7, 1965



December 28th, 1968.

Gov't. Lot 3, Section 11, T. 37 N. R. 7 E. (Cont'd)

- "A" M. C. East shore of Alva Lake and South 1/16th line.
Iron pipe.
- "B" CS 1/16th Corner, iron pipe.
- "C" South 1/4 corner Section 11, Iron pipe.
- "D" Section corner, Sections 10, 11, 14 & 15, Brass cap Mon.
- "E" 1/16th corner, Iron pipe.
- "F" M. C. East section line of Section 11 and South shore of
Alva Lake. Iron pipe.

"A" Section corner Sections 8, 9, 16 & 17

6" x 6" post

B. T.s Orig. Gov't. B. T. iron marks plain Spruce 7 N. 57W. 60 lks.

New Spruce 6 N. 12° W. 35 lks.

do 5 S. 88° E. 21 lks.

"B" North 1/4 corner Section 16

6" x 6" post

B. T.s Orig. Gov't. B. T. W. Pine stub 10 N. 5° E. 24 lks.

Found D. H. Vaughan's W. Pine 12 S. 81° E. 41 lks. Sept. 19, 1910

"C" West 1/4 corner Sec. 16

Iron pipe

B. T.s Hem. 28 N. 75° E. 34 lks

Bal. 12 N. 40° W. 37.5 lks.

"D" M. C. East-West 1/4 line and West shore Little Horsehead Lake.

Iron pipe

B. T.s Hem. 7 S. 6° W. 32.5 lks.

Oak 8 S. 75° W. 30.3 lks.

"E" C 1/4

Iron pipe

"F" S 1/16th on West line.

Iron pipe

B. T.s Oak 7 S. 15° W. 21 lks.

do 8 N. 76° W. 60 lks.

"G" M. C. South 1/16th line and West shore Little Horsehead Lake.

Iron pipe

B. T.s W. Birch 7 S. 10° E. 32 lks.

Maple 6 S. 80° W. 28 lks.

"H" M. C. South 1/16th line and East shore Little Horsehead Lake.

Iron Pipe

B. T.s Tam. 8 S. 73° E. 17.5 lks.

do 7 N. 26° E. 22.5 lks.

"I" CS 1/16th corner

Iron pipe

B. T.s W. Birch 8 N. 77° E. 8 lks.

do 7 S. 47° W. 26 lks.

"J" Southeast 1/16th corner

Iron Pipe

B. T.s Oak 6 N. 30° W. 13 lks.

do 5 S. 23° E. 8.5 lks.

"K" South 1/16th corner on East line

Iron pipe

Section 16, T. 37 N. R. 7 E. (Cont'd)

"L" Section corner Sections 16, 17, 20 & 21
Iron Pipe
B. T.s Found Orig. Gov't. B. T. W. Pine stub 10 N. 47° E. 38 lks.
New Aspen 8 S. 24° W. 7 lks.
do 7 N. 20° W. 29 lks.

"M" West 1/16th corner on South line
Iron Pipe
B. T.s Bal. 8 N. 54° W. 53 lks.
do 7 S. 25° E. 26 lks.

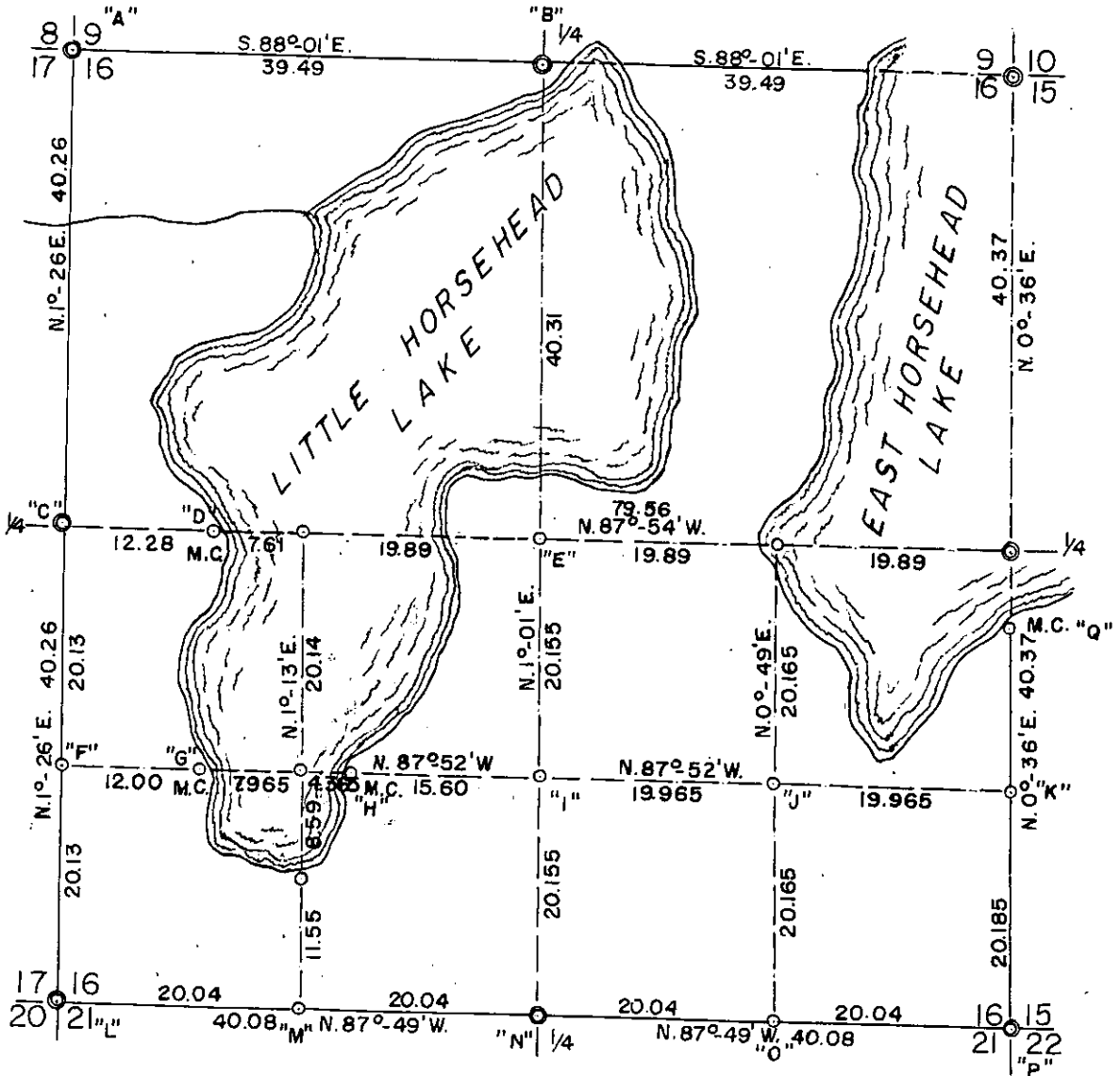
"N" South 1/4 corner Section 16
Iron Pipe
B. T.s W. Birch 7 S. 40° W. 12 lks.
do 6 S. 35° E. 44 lks.

"O" East 1/16th corner on South line
Iron Pipe
B. T.s Oak 5 N. 58° E. 23 lks.
do 5 N. 15° E. 27 lks.

"P" Section corner Sections 15, 16, 21 & 22
Brass Capped iron monument (1936)

"Q" M. C. East Section line and South shore of East Horsehead Lake.
W. C. D. post.

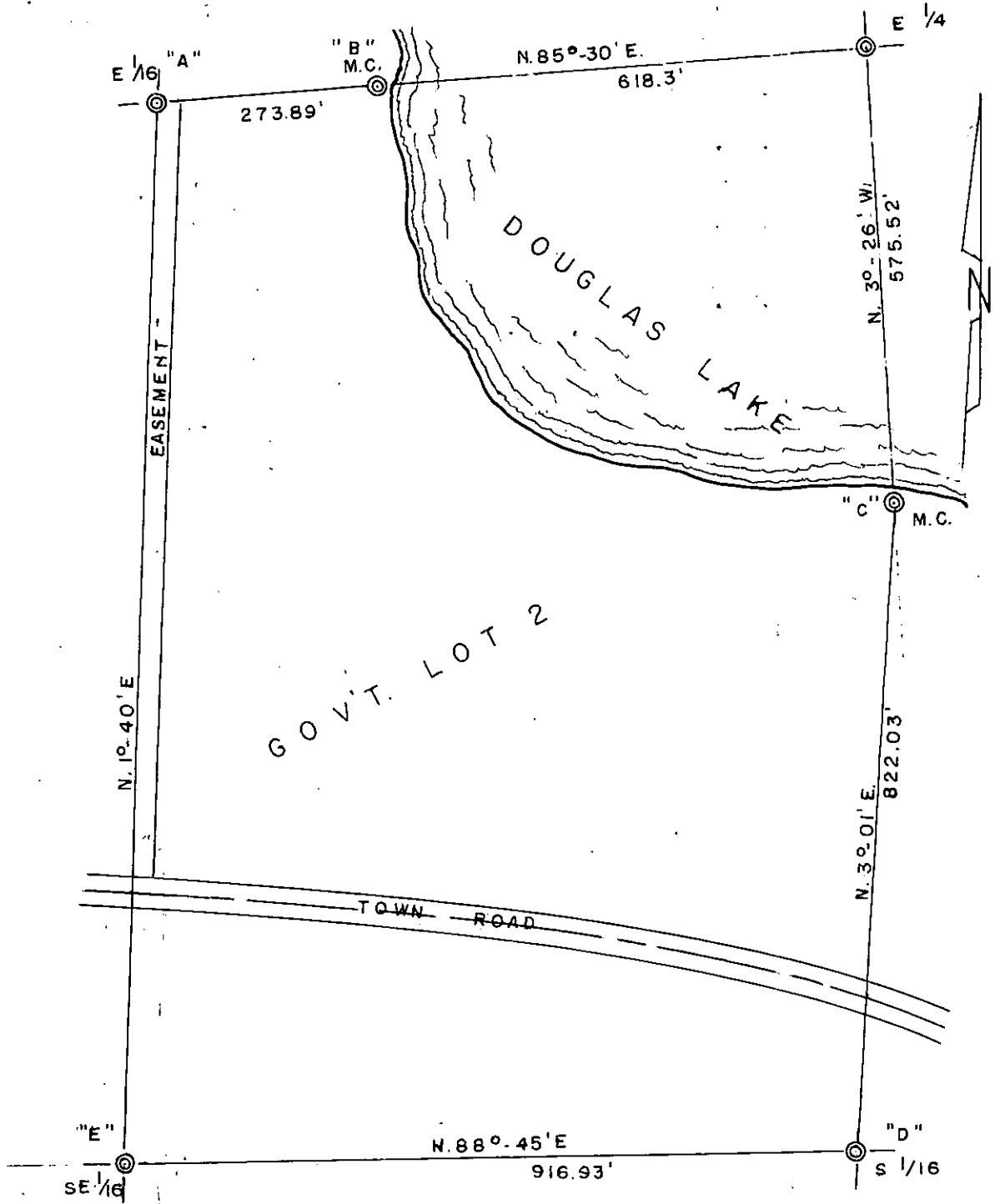
Section 16, T. 37 N. R. 7 E.



March 24th, 1968.

See following page

Gov't. Lot 2, Sec. 4, T. 37 N., R. 8 E.



January 2nd, 1964
Rev. July, 1969 - Sept. 1970

Over

Gov't. Lot 2, Sec. 4. T. 37 N., R. 8 E. (Cont'd)

"A" E. 1/16th corner iron pipe

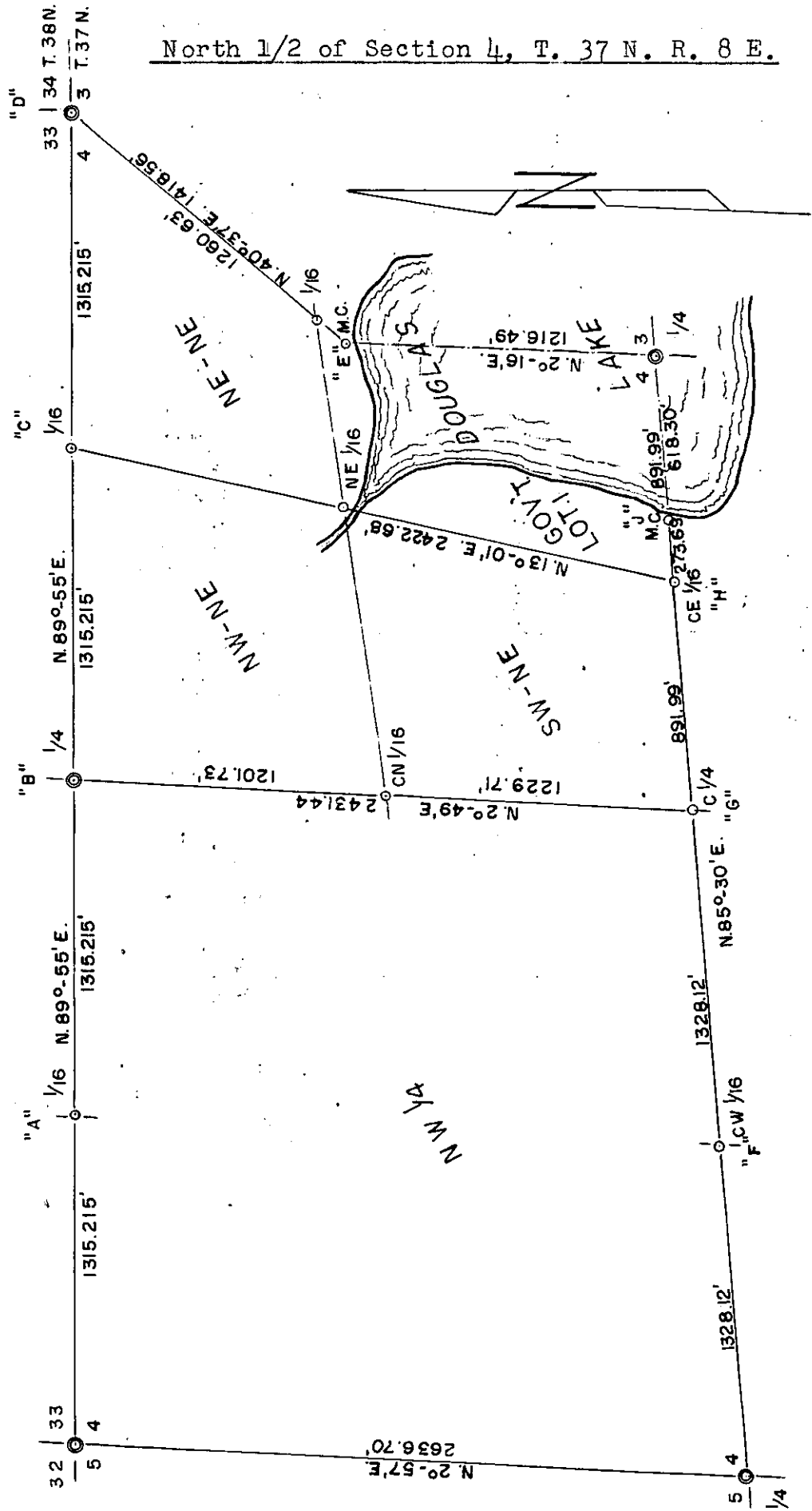
"B" M. C. iron pipe, North line of Gov't. Lot 2 and Westerly shore of Douglas Lake.

"C" M. C. iron pipe, East line of Gov't. Lot 2 and Southerly shore of Douglas Lake

"D" S. 1/16 corner, iron pipe.
B. T.s N. Pine 8 S. 25° E 34.0'
Spruce 6 N. 58° E. 7.5'

"E" SE 1/16th corner iron pipe.
B. T.s Spruce 6 S. 82° E. 6.9'
do 6 N. 60° W. 9.1'

North 1/2 of Section 4, T. 37 N. R. 8 E.

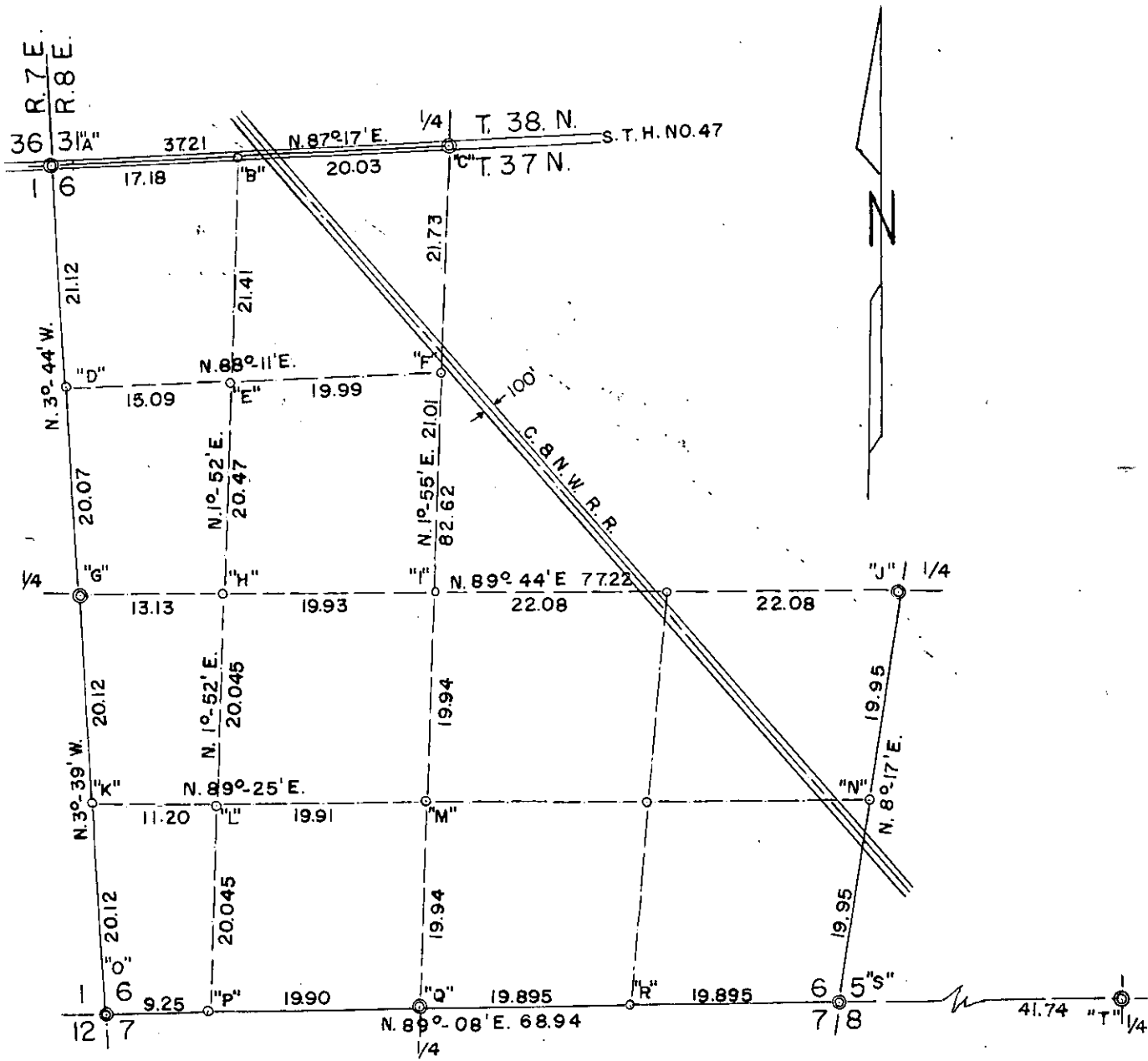


March 13, 1963

North 1/2 of Section 4, T. 37 N. R. 8 E. (Cont'd)

- "A" West 1/16th Corner on North line Sec. 4
Iron pipe set by H. C. Hall
- "B" North 1/4 corner of Sec. 4.
Iron pipe set by H. C. Hall
B. T.s W. Pine Stp. 40 S. 17°-30' W. 69.9' (Hall)
do Stp. 30 S. 71° E. 40.9' (D. H. V.)
do Stp. 18 N. 56°-W. 47.8' (D. H. V.)
- "C" East 1/16th corner on North line Sec. 4
Iron pipe.
B. T.s Birch 6 S. 45° W. 35.0'
do 8 S. 20° E. 88.8'
- "D" Northeast Corner Section 4.
Iron pipe.
B. T.s Aspen 6 N. 5° E. 44.65'
Spruce 8 S. 83° E. 47.2'
- "E" M. C. North shore of Douglas Lake and East line of Sec. 4
Iron Pipe.
B. T.s Y. Pine 12 N. 3° W. 52.47' (D. H. V.)
Maple 4 N. 68° W. 82.6'
N. Pine 6 N. 20° W. 49.4'
- "F" CW 1/16th corner, iron pipe (H. C. Hall)
B. T.s Y. Pine stp. 12 S. 14° W. 17.6' (Hall)
Y. Pine stp. 14 S. 58° E. 60.6' (Hall)
J. Pine 4 S. 35° E. 22.7'
do 4 S. 65° W. 9.1'
- "G" C 1/4 corner Sec. 4. Iron pipe (H. C. Hall)
B. T.s B. Pine 6 S. 51°-30' W. 15.1' (Hall)
do Stp. N. 62° W. 24.7' (D.H.V.)
- "H" CE 1/16th corner, iron pipe & 4"x4" wood post.
- "J" M. C. East-West 1/4 line Sec. 4 and West shore Douglas Lake.
Iron pipe & 4"x4" wood post.

Section 6, T. 37 N. R. 8 E.



February 17th, 1954
 See following notes.

Section 6, T. 37 N. R. 8 E.

"A" Section corner Sections 1, 6, 31 & 36
Iron pipe in road
Wit. Cor. Brass cap Mon. 36 lks south of Sec. cor.

"B" West 1/16th cor. on north line.
Iron pipe in road
Wit. Cor. Brass cap Mon. 36 lks. south of corner.

"C" North 1/4 corner Section 6.
Iron pipe in road
Wit. Cor. Brass cap Mon. 36 lks. south of corner.

"D" North 1/16th corner on West line.
"6" x 6" post
D. H. Vaughans B. T.s in place.

"E" West 1/4 corner Sec. 6.
Brass cap monument
B. T.s in place

"D2" NW 1/16th corner
5" x 5" post
B. T.s Spruce 5 N. 65° W. 39.2 lks.
Tam. 8 S. 80° E. 88.5 lks.

"G" CN 1/16th corner
5" x 5" post

"H" CW 1/16th Corner
5" x 5" post
B. T.s Spruce 6 N. 4° E. 59 lks.
Cedar 4 N. 62° W. 17 lks.

"I" C 1/4 corner
"5" x 5" post
B. T.s Cedar 6 S. 20° E. 18.4 lks.
do 5 N. 12° E. 14 lks.

"J" West 1/4 corner Sec. 6.
5" x 5" post.
B. T.s Tam. 8 S. 60° E. 75.2 lks.
nonother

"K" South 1/16th corner on East line.
6" x 6" post
B. T.s in place.

"L" SW 1/16th corner
5" x 5" post
B. T.s Cedar 6 S. 42° E. 18.8 lks.
Bal. 4 S. 8° W. 19.8 lks.

"M" CS 1/16th corner
5" x 5" post
B. T.s Cedar 12 S. 20° W. 26 lks.
Bal. 8 S. 35° E. 31 lks.

Section 6, T. 37 N. R. 8 E. Cont'd.

"N" South 1/16th corner on West line.
iron pipe & 6" x 6" post

"O" Section corner to Sections 1,6,7 & 12 on Range line.
Brass cap monument
B. T.s in place

"P" West 1/16th corner on South line.
8" x 8" post
B. T.s N. Pine 14 N. 20° E. 8 lks.
Sp. Pine 7 S. 10° E. 80.4 lks.

"Q" South 1/4 corner Section 6.
5" x 5" post
B. T.s S. Pine 10 S. 68° E. 103 lks.
Bal. 6 S. 14° W. 95 lks.

"R" East 1/16th corner on South line.
6" x 6" post.

"S" Section corner Sections 5,6,7 & 8
5" x 5" post
B. T. Spruce 5 S. 72° E. 57 lks.
No other

"T" 1/4 corner Sections 5 & 8
Iron pipe.
B. T.s Tam. 10 N. 80° E. 8.5 lks.
do 4 S. 21° E. 25.5 lks.

Sec. 8, T. 37 N. R. 8 E.

From Sec. corner common to Secs. 4-5-8-9
 iron pipe B. Ts. standing
 thence S. 88-15' W. on Sec. line common to Sec. 5 & 8

16.90 ch. left bank river

19.50 right bank of river

20.87 E. 1/16th corner

5" X 5" post

B. T. Maple 14 S. 52 E. 28.5 lks.

Maple 10 S. 10 W. 33 lks.

32.00 leave bottom land

41.74 1/4 corner

iron pipe

B. T. Tam. 10 N. 80 E. 8.5 lks.

Tam. 4 S. 21 E. 25.5 lks.

55.00 center line S. T. H. No. 47

62.61 ch. W. 1/16th corner

5"X5" post

B. T. Tam. 4 S. 58 W. 7 lks.

Tam. 4 N. 36 W. 12 lks.

83.48 Sec. corner common to Sec. 5-6-7-8 6" X 6" post

Found D. H. Vaughan's B. T.

B. T. Tam. 5 S. 72 E. 57 lks. (new)

From Sec. corner common to Sec. 8-9-16-17

6" X 6" post

A. J. Lytle's B. Ts. O. K.

thence S. 85-52' W. on south Sec. line Sec. 8

20.66 ch. E. 1/16th corner

41.32 1/4 corner

5" X 5" post

Found D. H. Vaughan's N. E. Pine B. T.

B. Ts. N. Pine 12 N. 61 E. 59 lks. (D. H. V.)

Maple 8 S. 22 W. 45 lks.

From south 1/4 post Sec. 8 thence N. 6-58' E. on

north-south 1/4 line Sec. 8

2.92 ch. center line Town road

21.67 ch. S. 1/16th corner

43.34 1/4 corner center Sec. 8

5" X 5" Tam. post

B. T. Aspen 8 S. 75 W. 66 lks.

Aspen 7 N 70 E. 76 lks.

Sec. 8, T. 37 N. R. 8 E.

60.58 center line C. & N. W. R. R. track

65.01 ch. N. 1/16th corner, iron pipe
 B. T. Sp. Pine 10 S. 37 E. 10 lks.
 Sp. Pine 9 N. 76 W. 20 lks.

76.00 enter swamp

83.00 ch. leave swamp

84.00 center line S. T. H. No. 47

86.68 N. 1/4 corner Sec. 8, iron pipe
 B. T. Tam. 10 N. 80 E. 8.5 lks.
 Tam. 4 S. 21 E. 25.5 lks.

, Traversed from N. 1/4 corner Sec. 8 to S. E. corner Sec. 8 and computed length and bearing of east Sec. line by latitudes and departures as east line is in River flowage.

From S. E. corner Sec. 8 thence N. 7-15' E. on east line of Sec. 8

21.37 ch. S./1/16th corner in flowage

42.74 ch. 1/4 corner in flowage

64.11 ch. N. 1/16th corner

85.48 ch. N. E. corner Sec. 8

From E. 1/4 corner Sec. 8 thence S. 87-03' W. on east-west 1/4 line Sec. 8

14.67 ch. west shore flowage set M. C. , iron pipe
 B. T. Aspen 8 N. 35 W. 32 lks.
 No other near

19.35 ch. iron pipe marking intersection with the east R/W line of S. T. H. No. 47

20.76 ch. E. 1/16th corner, iron pipe
 B. T. Ash 6 N. 56 E. 16 lks.
 Cedar 4 S. 50 E. 12 lks.

41.52 ch. 1/4 corner center Sec. 8

62.29 ch. W. 1/16th corner , iron pipe
 B. T. Spruce 5 N. 29 E. 10.5 lks.
 Spruce 5 S. 60 E. 3.6 lks.

64.89 left bank creek bears Ne-SW

Sec. 8, T. 37 N. R. 8 E.

65.29 right bank of creek

41.54 W. 1/4 corner Sec. 8, 6" X 6" post.

B. T. Sp. Pine 14 S. 30 E. 167 lks.

N. Pine 5 N. 72 W. 92 lks.

Found old boxing on Sp. Pine facing corner.

From W. 1/16th corner on north line Sec. 8

thence S. 6-43' W. on west 1/8th line Sec. 8

6.82 ch. center line C. & N. W. R. R. track

11.47 ch. creek

22.10 ch. N. E. 1/16th corner, iron pipe

B. T. Spruce 6 S. 35 W. 25.5 lks.

Spruce 4 N. 33 W. 27 lks.

35.24 creek

43.50 creek

44.20 ch. W. 1/16th corner on east-west 1/4 line Sec. 8

From N. 1/16th corner on north-south 1/4 line Sec. 8

thence N. 89-09' E. on north 1/8th line Sec. 8

14.47 ch. iron pipe marking intersection with west R/W

S. T. H. No. 47

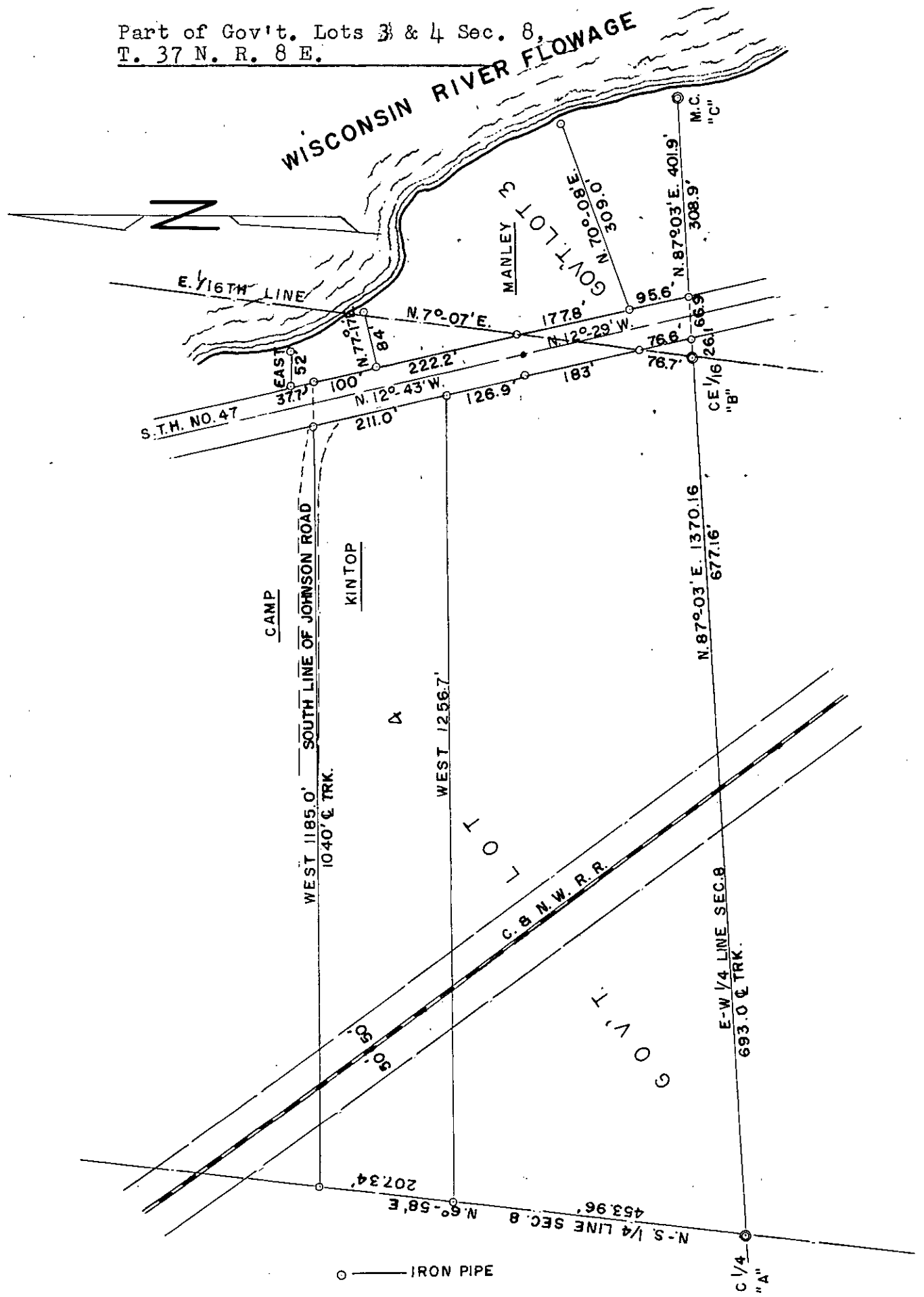
20. 81 ch. N. E. corner Sec. 8

41.62 ch. N. 1/16th corner on east line Sec. 8

Mean magnetic Declination 2-30' E.

F. R. W. Aug. 23, 1949

Part of Gov't. Lots 3 & 4 Sec. 8,
T. 37 N. R. 8 E.



Mar. 1, 1951

OLER

109

Part of Gov't. Lots 3 & 4. Sec. 8. T. 37 N. R. 8 E. (Cont'd)

"A" C 1/4 corner Section 8.

Iron pipe.

B. T.s Aspen 8 S. 75° W. 43.5'
do 7 N. 70° E. 50.1'

"B" CE 1/16th corner

Iron pipe.

B. T.s Ash 6 N. 55° E. 10.6'
Cedar 4 S. 50° E. 7.9'

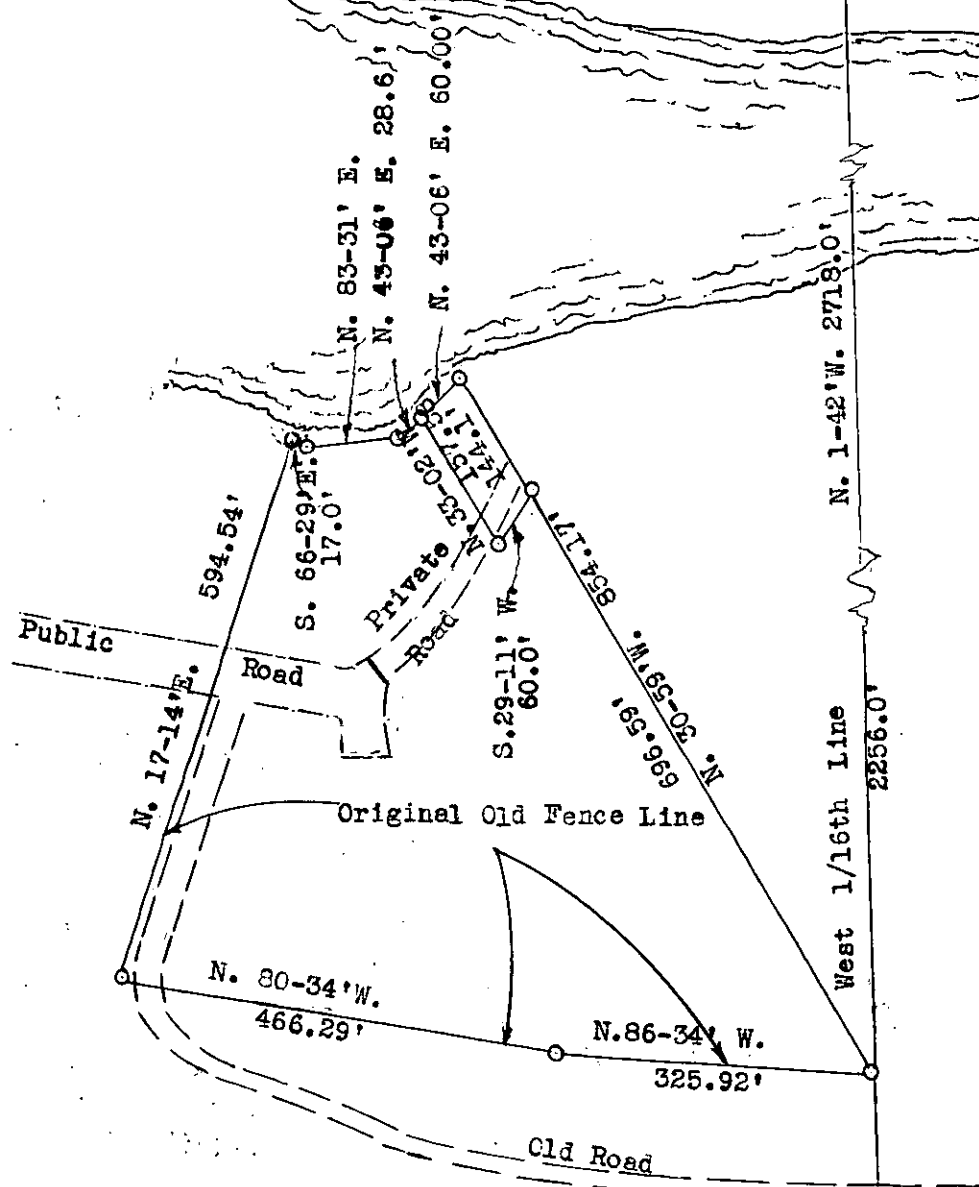
"C" M. C. east-west 1/4 line Sec. 8 and West shore Wisconsin
River Flowage.

Iron pipe.

B. T. Aspen 8 N. 35° W. 21.1'
No other.

A part of the SW 1/4 - SW 1/4 of Section 14, T. 37 N., R. 8 E.
 Re-Survey of Deeds Vol. 121, page 532, Oneida County

M. C. N. 89-11' E. 813.0' 1524.7'
 East-West 1/4 line Sec. 14 W 1/16th C C 1/4



SW 1/4 - SW 1/4, SECTION 14,
 T. 37 N., R. 8 E.

15 | 14
 22 | 23

SW 1/4-SW 1/4 Sec. 14
 NW 1/4-NW 1/4 Sec. 23

W. 1/16th Cor.
 Old Angle Iron
 B. T.s Old in place.

○ — Iron
 Pipe markers

Dec. 18, 1965

Sec. 15, T. 37 N. R. 8 E.

From South 1/4 Cor. Sec. 15 (6" x 6" post) thence
S. 87-50' W. on south line Sec. 15

6.00 ch. center line S. T. H. No. 47

20.66 ch. W. 1/16th cor. (iron pipe)

B. T.s Sp. Pine 14 N. 32-05' E. 130 lks.

do 7 N. 3-20' E. 106.4 lks.

41.32 ch. Sec. cor. to Secs. 15, 16, 21 and 22 in road
iron pipe set 28 feet south of Sec. cor. in road

From Southwest corner Sec. 15; thence N. 5-03' E.
on west line Sec. 15

20.91 ch. S. 1/16th cor. in road, iron pipe set 35 lks. East.

B. T. Aspen 6 N. 64 E. 68 lks

Do 4 S. 59 E. 45 lks.

41.82 ch. 1/4 cor. Secs. 15 and 16, 5" x 5" post

B. T.s in place

From South 1/4 cor. Sec. 15 (6" x 6" post); thence
N. 0-15' W. on north-south 1/4 line Sec. 15

20.20 ch. S. 1/16th C.

40.42 ch. 1/4 corner center of Sec. 15, 5" x 5" post

B. T.s Sp. Pine 11 N. 12 W. 117.6 lks.

do 8 N. 43 W. 88.3 lks.

52.36 ch. M. C. (iron pipe) south bank Wisconsin River
flowage.

From 1/4 cor. center sec. 15; thence S. 89-32' W. on
East- West 1/4 line Sec. 15

18.71 ch. W. 1/16th C.

37.42 ch. 1/4 cor. Secs. 15 and 16

From W. 1/16th on south sec. line Sec. 15; thence N. 2-26' E.
on west 1/8th line Sec. 15

20.52 ch. S. W. 1/16th cor. (iron pipe)

B. T.s Tam. Stub 10 S. 35 E. 174 lks.

do 4 S. 10 E. 164.5 lks.

From S. 1/16th C. on north-south 1/4 line Sec. 15; thence
S. 88-39' W. on south 1/8th line Sec. 15

19.64 ch. S. W. 1/16th cor. Sec. 15

Sec. 15, T. 37 N. R. 8 E. (Cont'd)

38.93 ch. iron pipe (Wit. Cor.) on line

39.28 ch. S. 1/16th cor. on West line Sec. 15 (in road)

B. T.s Aspen 6 N. 64 E. 68 lks.

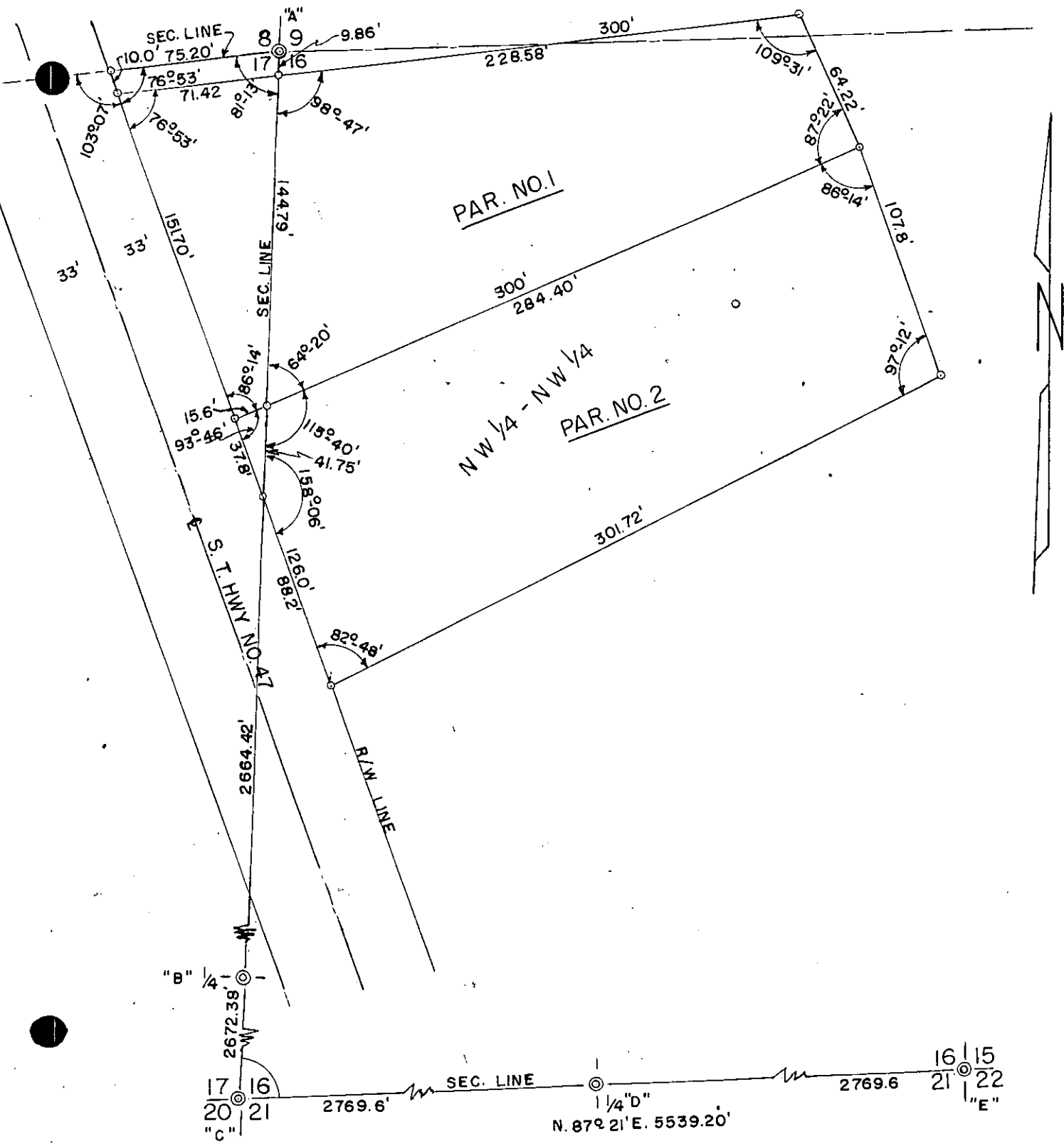
do 4 S. 59 E. 45 lks.

Mean Magnetic Declination 2° -30' E.

F. R. W.

Mar. 18th, 1968.

Part of the NW 1/4-NW 1/4 Section 16, T. 37 N. R. 8 E.



IRON PIPE—○

September 28, 1954.

Over 114

Sec. 16, T. 37 N. R. 8 E. (Cont'd)

"A" Section corner Sections 8, 9, 16 & 17.
Iron pipe and Squared post.
B. T.s (in place by A. J. L.)

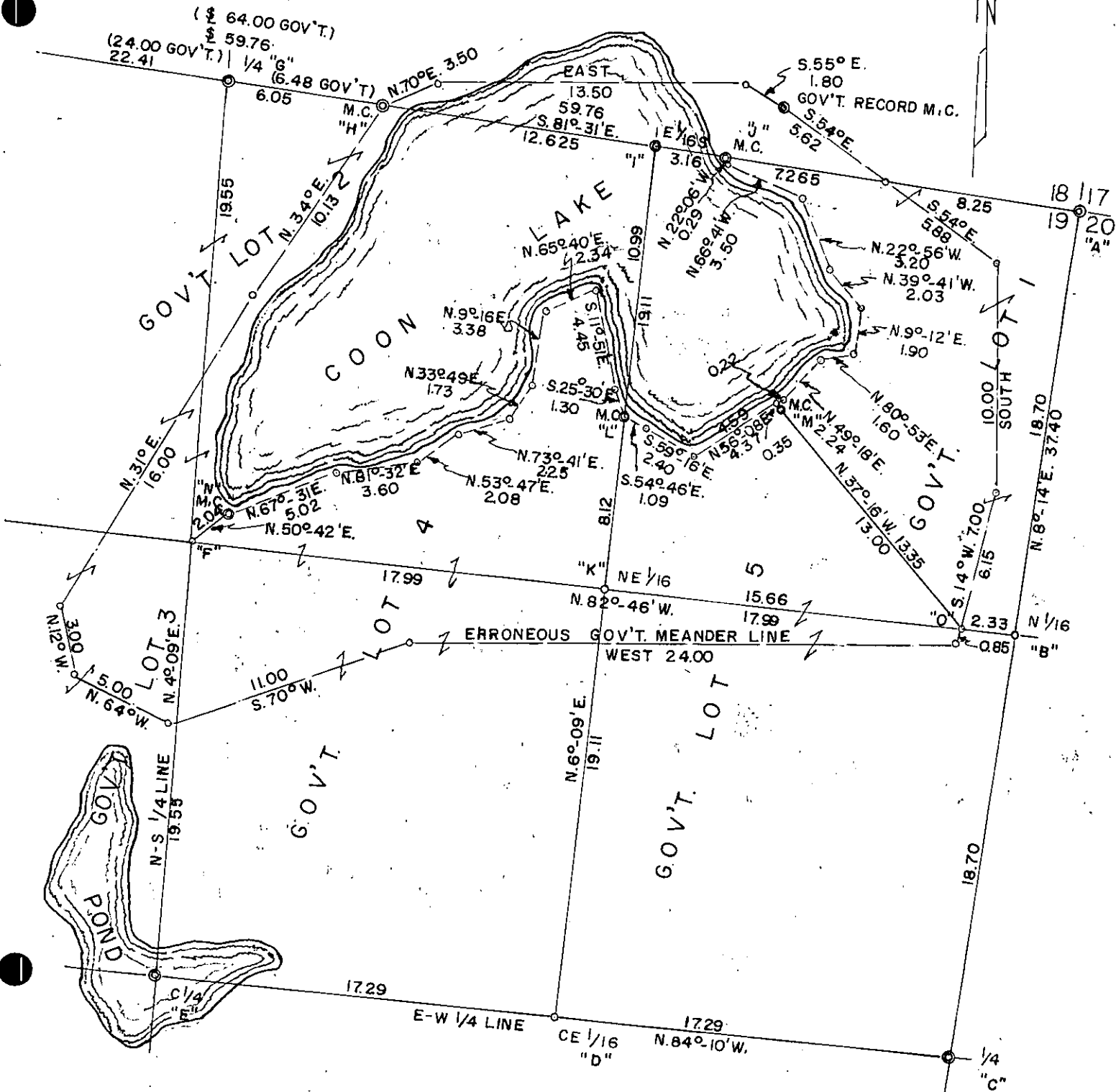
"B" West 1/4 corner Section 16
Iron pipe and squared post.

"C" Section corner Sections 16, 17, 20 & 21
Squared post (By D. H. Vaughan B. T.s in place.)

"D" South 1/4 corner Section 16
Iron pipe in road.
B. T.s Telephone pole No. 152 N. 1° -36' E. 27.3'
J. Pine 8 S. 12° -19' E. 34.45'

"E" Section corner Sections 15, 16, 21 & 22.
Iron pipe in road. (S. T. H. # 47)
Iron pipe 28.0 feet south of Corner in road.

North east 1/4 Section 19, T. 37 N. R. 8 E.



See following notes.

February 14th, 1951

Northeast 1/4 Sec. 19, T. 37 N. R. 8 E. (Cont'd)

"A" Section cor. Sections 17, 18, 19 & 20
6" x 6" post, scribed.

B. T.s N. Pine 6 N. 62° W. 49 lks.
Aspen 7 S. 63° E. 19.5 lks.

"B" N. 1/16th on East line

Met. capped iron pipe mon.

B. T.s W. Birch 7 N. 58° W. 39.5 lks.
Oak 5 S. 62° E. 35 lks.

"C" E. 1/4 cor. 6" x 6" post.

Old B. T.s N. Pine 22 S. 89° E. 24 lks.
W. Pine 28 S. 65° E. 80 lks.

"D" CE 1/16th cor.
iron pipe

"E" C 1/4 cor.
Falls in small pond

"F" CN 1/16th cor.

Iron pipe

B. T.s N. Pine 5 N. 20° W. 24 lks.
W. Pine 10 S. 15° W. 54 lks.

"G" North 1/4 cor. Sec. 19

Met. Capped iron pipe

B. T.s Wit. cor. Met. Capped iron pipe 15 lks North of 1/4 corner
B. T.s to 1/4 cor. Oak 7 S. 52° E. 24.5 lks
do 8 N. 3° E. 37.5 lks.

"H" M. C. North line and West shore Coon Lake
iron pipe

"I" East 1/16th cor. on north line.
Falls in Lake

"J" M. C. North line and East shore of Coon Lake
Iron pipe

"K" NE 1/16th cor.
Iron pipe

"L" M. C. East 1/16th line and South shore of Coon Lake .

Met. capped iron pipe

B. T.s Oak 8 S. 34° W. 14 lks.
do 5 S. 30° E. 24 lks.

"M" M. C. line between Gov't. Lot 1 and Gov't. Lot 5 & Southerly
shore of Coon Lake.

Iron pipe

B. T.s Oak 10 S. 16° W. 64 lks
do 5 N. 21° E. 11.5 lks.

Northeast 1/4 Sec. 19, T. 37 N. R. 8 E. Cont'd.

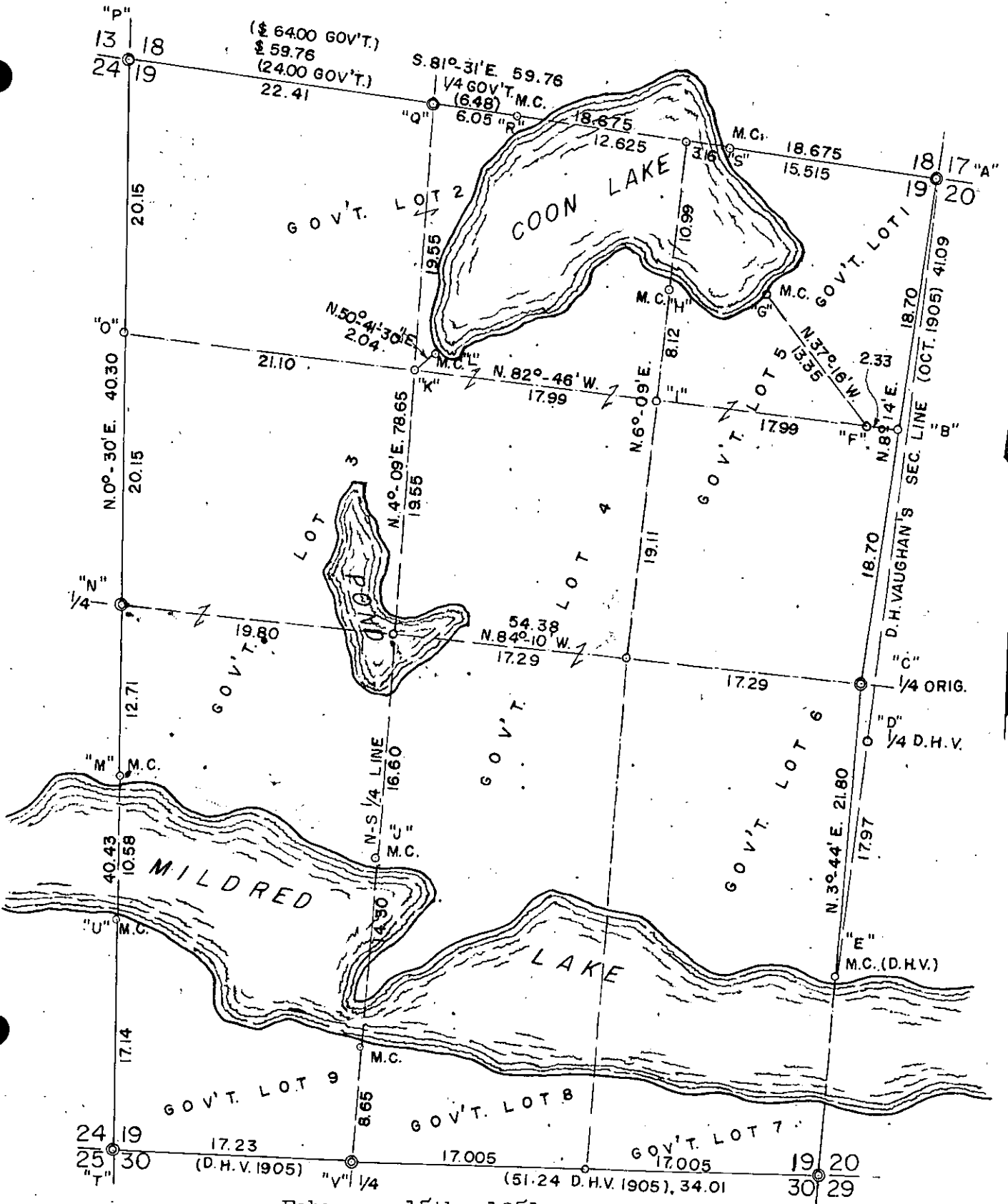
"N" M. C. line between Gov't. Lot 2 and Gov't. Lot 4 & Southerly shore of Coon Lake.

Met. Capped iron pipe Mon.

B. T. W. Pine 4 N. 60° W. 23 lks.

"O" Proportionate corner between Gov't. Lot 1 and Gov't. Lot 5.
Iron pipe

Section 19, T. 37 N. R. 8 E.



February 15th, 1951

Corners Section 19, T. 37 N. R. 8 E.

"A" Sec. cor. Sections 17, 18, 19 & 20

6" x 6" post, Scribed

B. T.s N. Pine 6 N. 62° W. 49 lks.

Aspen 7 S. 63° E. 19.5 lks.

"B" N 1/16th on East line

Met. cap iron pipe mon.

B. T.s W. Birch 7 N. 58° W. 39.5 lks.

Oak 5 S. 62° E. 35 lks.

"C" E 1/4 cor. 6" x 6" post

Old B. T.s N. Pine 22 S. 89° E. 24 lks.

W. Pine 28 S. 65° W. 80 lks.

"D" D. H. Vaughan's 1/4 cor. set by proportionate measurement in 1905.

Vaughan did not find Gov't. corner at that time.

"E" M. C. East line & north shore of Mildred Lake.

Iron pipe

B. T.s old N. Pine 16 N. 40° W. 27 lks.

do 12 S. 70° W. 15 lks.

"F" Proportionate corner between Gov't. Lot 1 & Gov't. Lot 5

Iron pipe

"G" M. C. Line between Gov't. Lot 1 & 5 and southerly shore of Coon Lake.

Iron pipe

B. T.s Oak 10 S. 16° W. 64 lks.

do 5 N. 21° E. 11 1/2 lks.

"H" M. C. East 1/16th line and South shore of Coon Lake.

Met. Capped iron pipe

B. T.s Oak 8 S. 34° W. 14 lks.

do 5 S. 30° E. 24 lks.

"I" N. E. 1/16th cor.

Met. Capped iron pipe

B. T.s W. Pine 6 N. 64° W. 23 lks.

do 6 S. 48° W. 47.5 lks.

"J" M. C. North-South 1/4 line and North shore of Mildred Lake.

Met. Capped iron pipe

B. T.s W. Pine 14 S. 75° W. 10 lks.

N. Pine 14 N. 83° E. 28 lks.

"K" CN 1/16th cor.

Iron pipe

B. T. s N. Pine 5 N. 20° W. 24 lks.

W. Pine 10 S. 15° W. 54 lks.

"L" M. C. line between Gov't. Lot 2 and Gov't. Lot 4 & Southerly shore of Coon Lake.

Met. capped iron pipe.

B. T.s W. Pine 4 N. 60° W. 23 lks.

Corners Section 19, T. 37 N. R. 8 E. (Cont'd).

"M" M. C. West line and North shore of Mildred Lake.

Iron pipe

B. T.s W. Pine 10 N. 88° W. 138 lks.

"N" West 1/4 cor.

Brass cap monument

B. T.s Blk. Oak 5 S. 66°-50' E. 66 lks.

do 6 S. 66°-30' W. 101 lks.

"O" N. 1/16th cor. on West line.

5" x 5" post

B. T.s W. pine 12 S. 74° W. 44.5 lks

No other

"P" Section Cor. Sections 13, 18, 19 & 24.

Brass cap monument

B. T.s W. Pine stub S. 47° W. 67 lks.

do 10 N. 84°-30' E. 86 lks.

"Q" North 1/4 corner Sec. 19

Met. capped iron pipe

B. T.s Wit. Cor. Met. Capped iron pipe 15 lks North of 1/4 cor.

B. T.s to 1/4 cor. Oak 7 S. 52° E. 24.5 lks.

do 8 N. 3° E. 37.5 lks.

"R" M. C. North line and West shore Coon Lake.

Iron pipe

" S" M. C. North line and East shore of Coon Lake.

Iron pipe.

"T" Section Cor. Sections 19, 24, 25 & 30.

Brass capped monument

B. T.s Grey Boulder 40" N. 37°30' W. 8 lks.

W. Pine Stump 20 S. 60°-30' E. 115.5 lks.

"U" M. C. West line and south shore of Mildred Lake.

Iron pipe

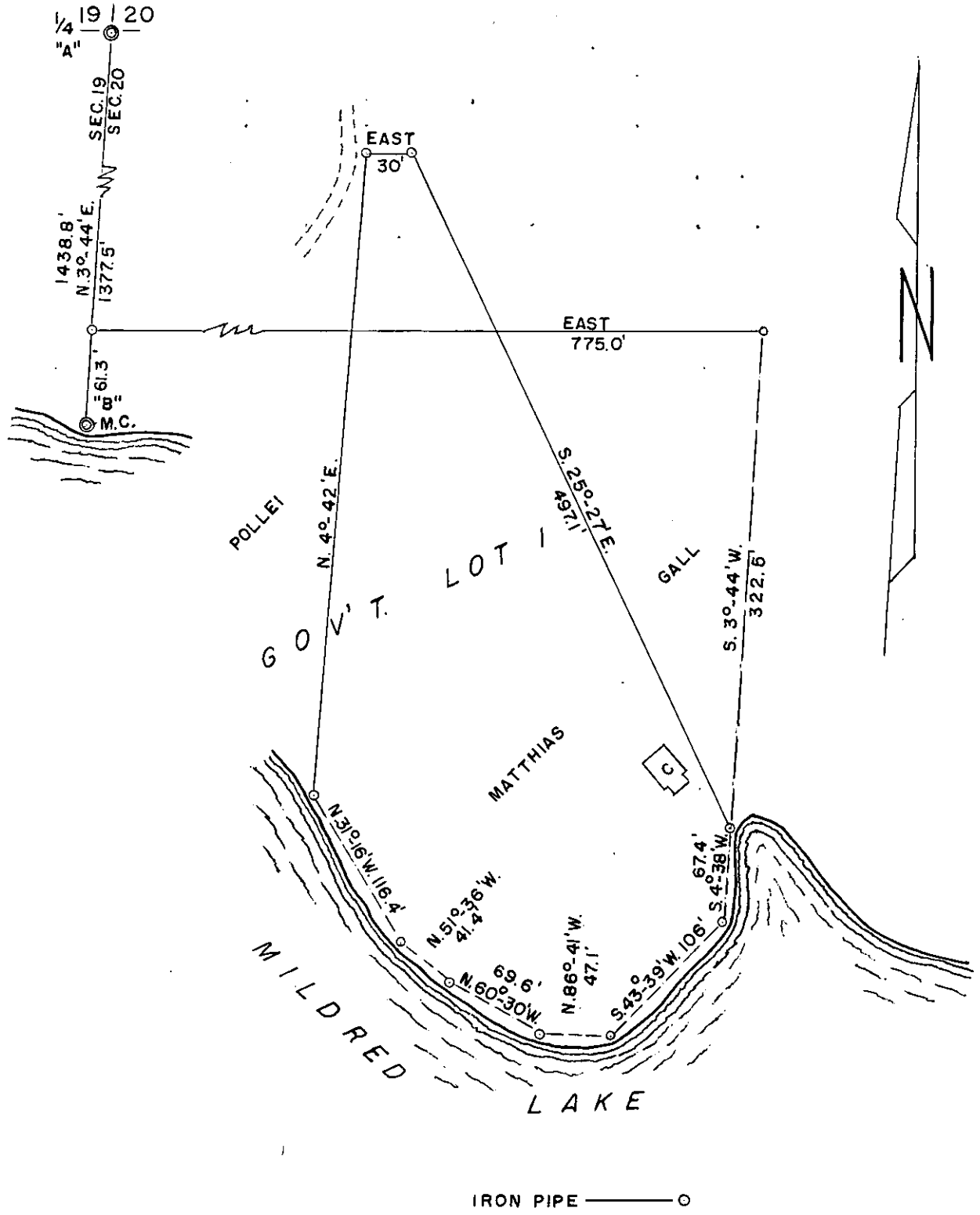
B. T.s Y. Pine 12 S. 39° W. 33.5 lks.

Blk. Oak 8 S. 78° E. 21 lks.

"V" South 1/4 corner Sec. 19

Iron pipe.

Part of Gov't. Lot 1, Sec. 20, T. 37 N. R. 8 E.



October 12, 1968.

Over 122

Part of Gov't. Lot 1, Section 20, T. 37 N. R. 8 E. (Cont'd)

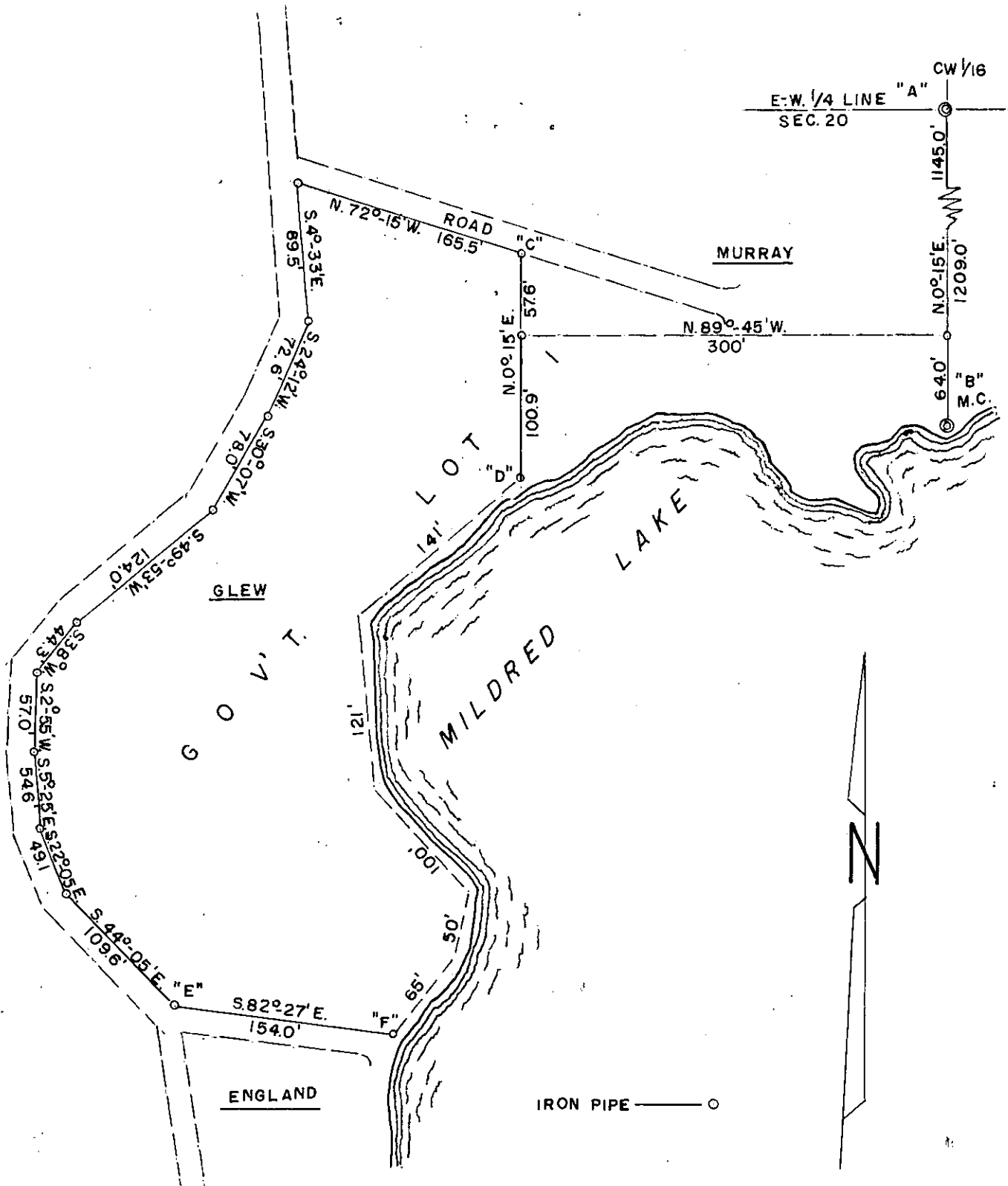
"A" 1/4 corner to Sections 19 & 20
6" x 6" Post.

Old B. T.s N. Pine 22 S. 89° E. 24 lks.
W. Pine 28 S. 65° W. 80 lks.

"B" M. C. West line of Section 20 and north shore Mildred Lake..
Iron Pipe.

B. T.s N. Pine 16 N. 40° W. 27 lks.
do 12 S. 70° W. 15 lks.

Part of Gov't. Lot 1, Section 20, T. 37 N. R. 8 E.



August 2, 1950

Over

124

Part of Gov't. Lot 1, Section 20, T. 37 N. R. 8 E. (Cont'd)

"A" CW 1/16th corner Section 20.
Iron Pipe & 4" x 4" post (in place)
B. T. Oak 6 S. 65° E. 11.9'

"B" M. C. West 1/16th line of Sec. 20 & North shore Mildred Lake.
Iron Pipe. (in place)

"C" Property corner.
Iron Pipe.
B. T. Oak 6 S. 65° W. 11.2'

"D" M. C. Property marker.
Iron pipe.
B. T. Oak 6 N. 64° W. 12.3'

"E" Property corner.
Iron pipe. (Orig. stake found)
B. T. Oak 6 N. 13° E. 2.3'

"F" M. C. & property marker.
Iron pipe. (Orig. Stake found)
B. T. N. B. 15 S. 40° W. 17.1'

Sec. 21, T. 37 N. R. 8 E.

From Section corner Secs. 15, 16, 21 & 22

Witness corner, iron pipe 28 feet south of
Section corner in road

Thence S. $87^{\circ}-21'$ W. on Section line between Secs. 16 & 21

1384.8 feet E. 1/16th corner in road

Witness corners Iron pipe set 33 feet north and
south of line at right angles

2769.6 feet 1/4 corner Secs. 16 and 21 in road

Witness corners iron pipe set 30 feet north and
south of line at right angles

B. T.s to 1/4 corner Tele. pole No. 152 N. $1^{\circ}-36'$ E. 27.3'
Spruce Pine 8 S. $12^{\circ}-19'$ E. 34.45'

3167.0 feet center line Lake Mildred road

3691.5 feet center line C. & N. W. R. R. track

5040 feet creek bears S. E. - N. W.

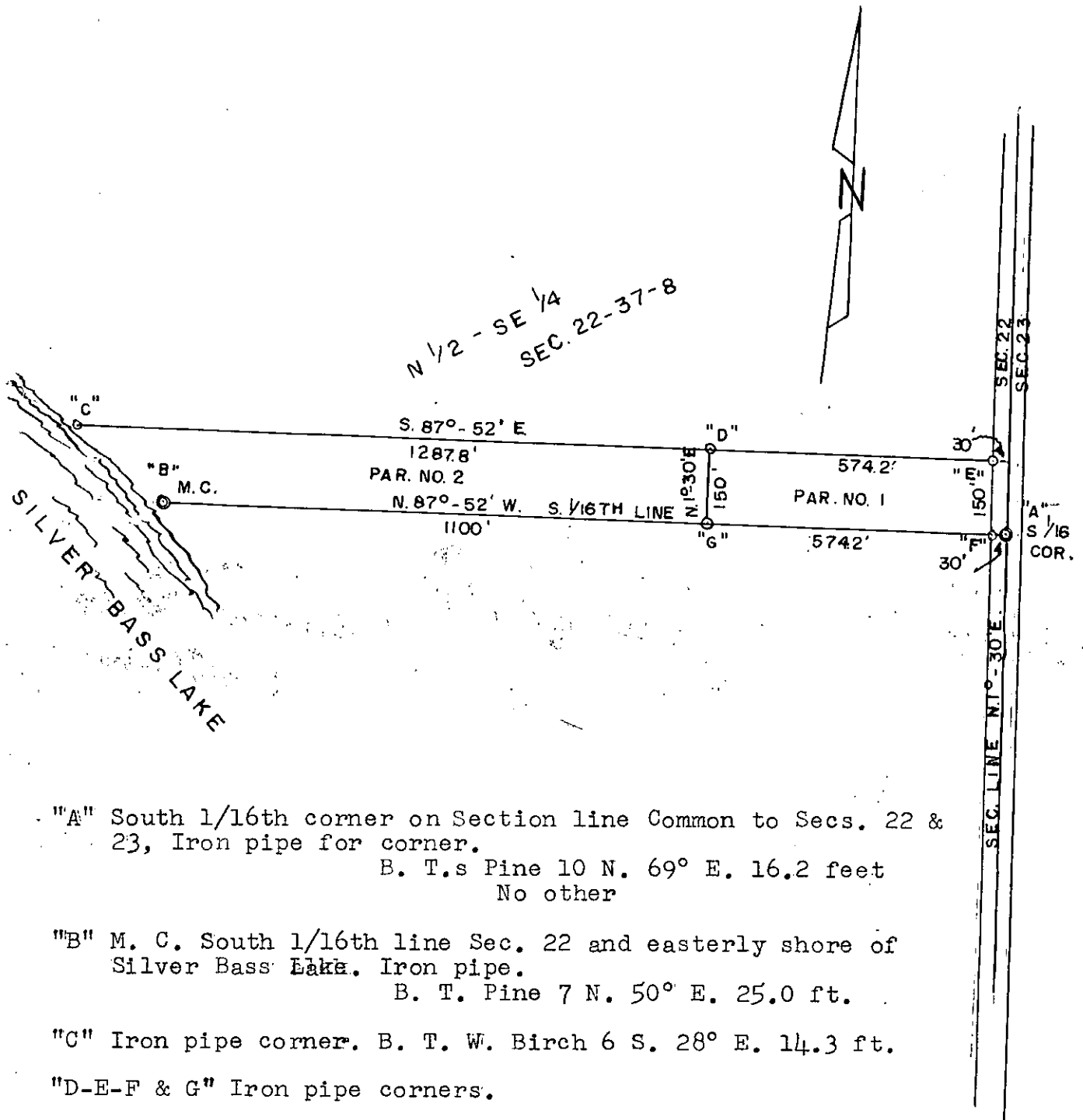
5539.2 feet Section corner by D. H. Vaughan 5" x 5" old scribed
up post. Someone had set new corner. Section corner
Sections 16, 17, 20 & 21

F. R. W.

February 20, 1968.

Mean Magnetic Declination $2^{\circ}-30'$ E.

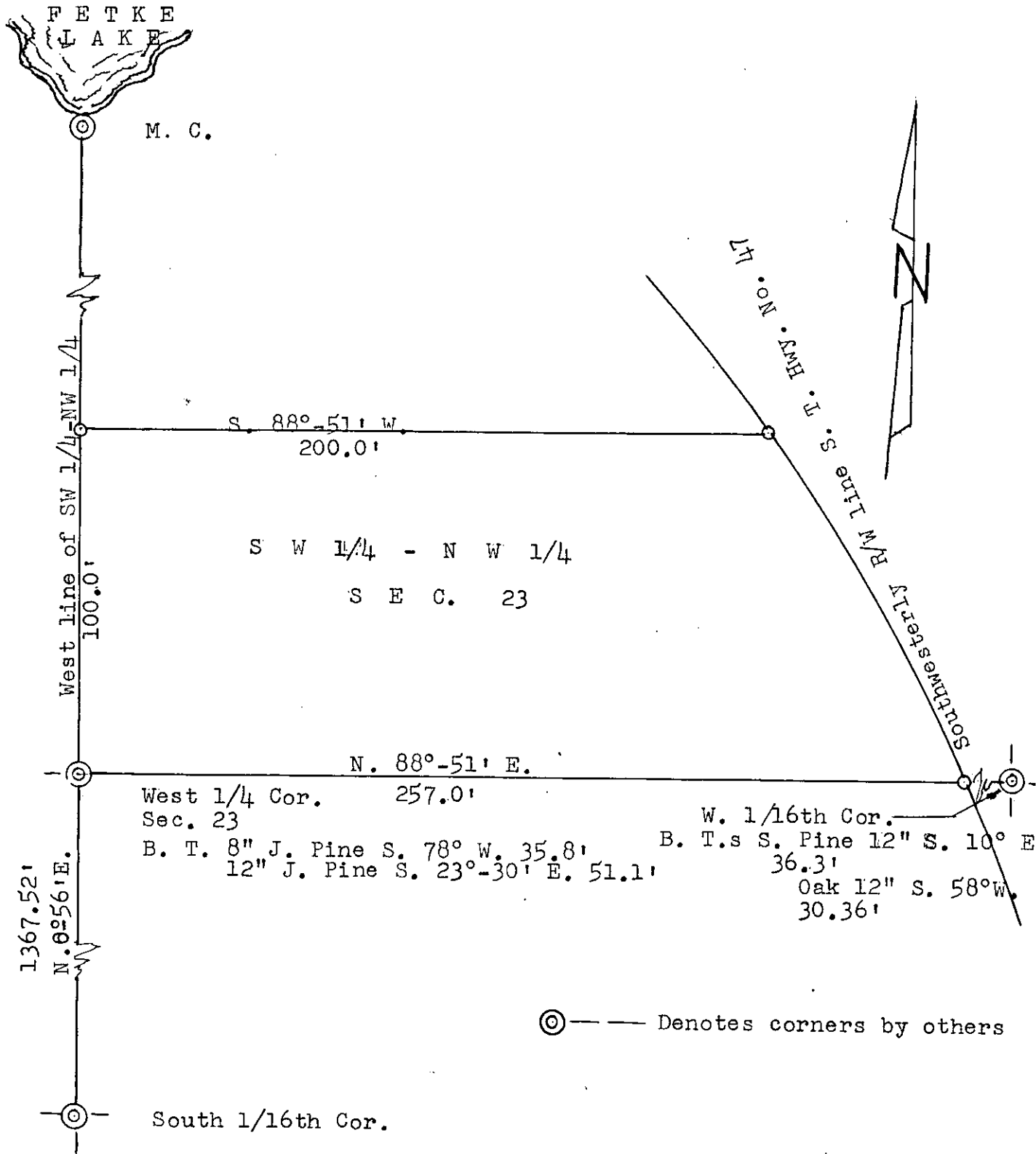
Part of the South 150 feet of the N. 1/2 of the
SE 1/4 of Sec. 22, T. 37 N. R. 8 E.



- "A" South 1/16th corner on Section line Common to Secs. 22 & 23, Iron pipe for corner.
 B. T.s Pine 10 N. 69° E. 16.2 feet
 No other
- "B" M. C. South 1/16th line Sec. 22 and easterly shore of Silver Bass Lake. Iron pipe.
 B. T. Pine 7 N. 50° E. 25.0 ft.
- "C" Iron pipe corner. B. T. W. Birch 6 S. 28° E. 14.3 ft.
- "D-E-F & G" Iron pipe corners.

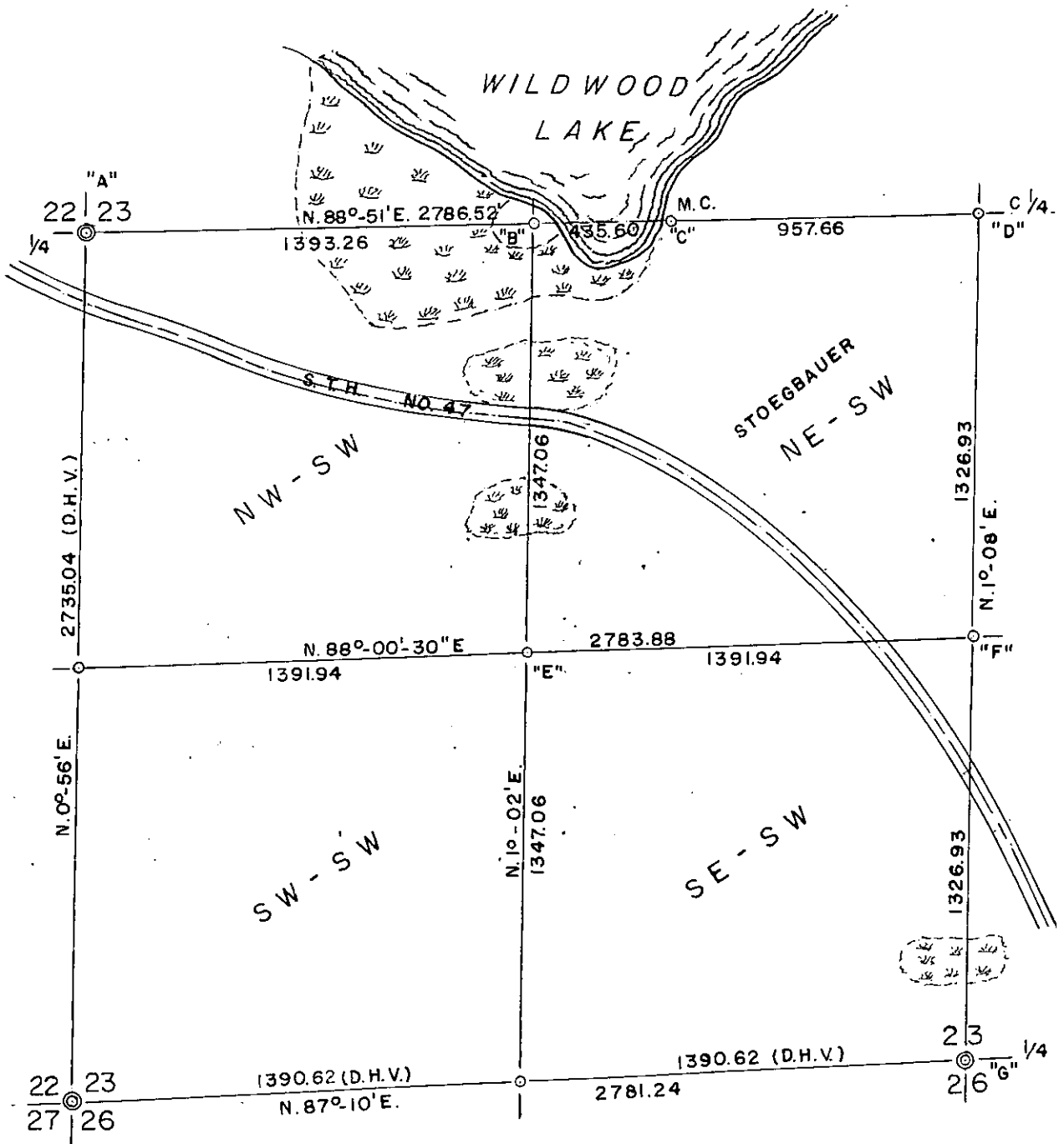
November 9th, 1963.

Part of the SW 1/4-NW 1/4 of Sec. 23, T. 37 N., R. 8 E.



April 18, 1964

S. W. 1/4 of Section 23, T. 37 N. R. 8 E.



August 31, 1953

Over

S. W. 1/4 Section 23, T. 37 N. R. 8 E.

"A" West 1/4 corner Section 23.
Post under rock
B. T.s (in place)

"B" CW 1/16th corner Section 23.
Iron Pipe (on island)
B. T.s Sp. Pine 12 S. 10° E. 36.96'
Oak 12 S. 58° W. 30.36'

"C" M. C. East-West 1/4 line Section 23 and East shore Wildwood Lake.
Iron Pipe.
B. T.s Sp. Pine 16 S. 30° E. 45.21'
do 16 N. 35° E. 29.7'

"D" C 1/4 Corner Sec. 23
Angle Iron.

"E" Southwest 1/16th corner Section 23.
Iron Pipe.
B. T.s Sp. Pine 7 N. 28° E. 30.36'
Aspen 7 N. 10 ° W. 14.19'

"F" CS 1/16th corner Sec. 23.
Iron Pipe.
B. T. Oak 7 S. 82° W. 19.67'

"G" South 1/4 corner Section 23.
Iron Pipe in road.
Wit. cor. iron pipe 26.4 feet north
Wit. Cor. iron pipe 26.4 feet south
Remains of Orig. S. E. B. T. (in place).
D. H. Vaughan's Y. Pine B. T. (1916)
Stump in place (iron marks plain).

Lots 2 and 3, Sec. 25, T. 37 N. R. 8 E.

Beginning at the 1/16th corner or the SW corner of Gov't. Lot 2, thence;
 354 feet east on 1/8th line, thence;
 82 feet north to a point intersecting the south line of a Town road. B. T. Norway 14, S. 30° W. 12.6 feet, thence;
 354 west along the south line of the Town road to an iron pipe marking the intersection with the 1/8th Sec. line being also the west boundary line of Gov't. Lot 2, thence;
 south along said 1/8th line to the place of beginning.

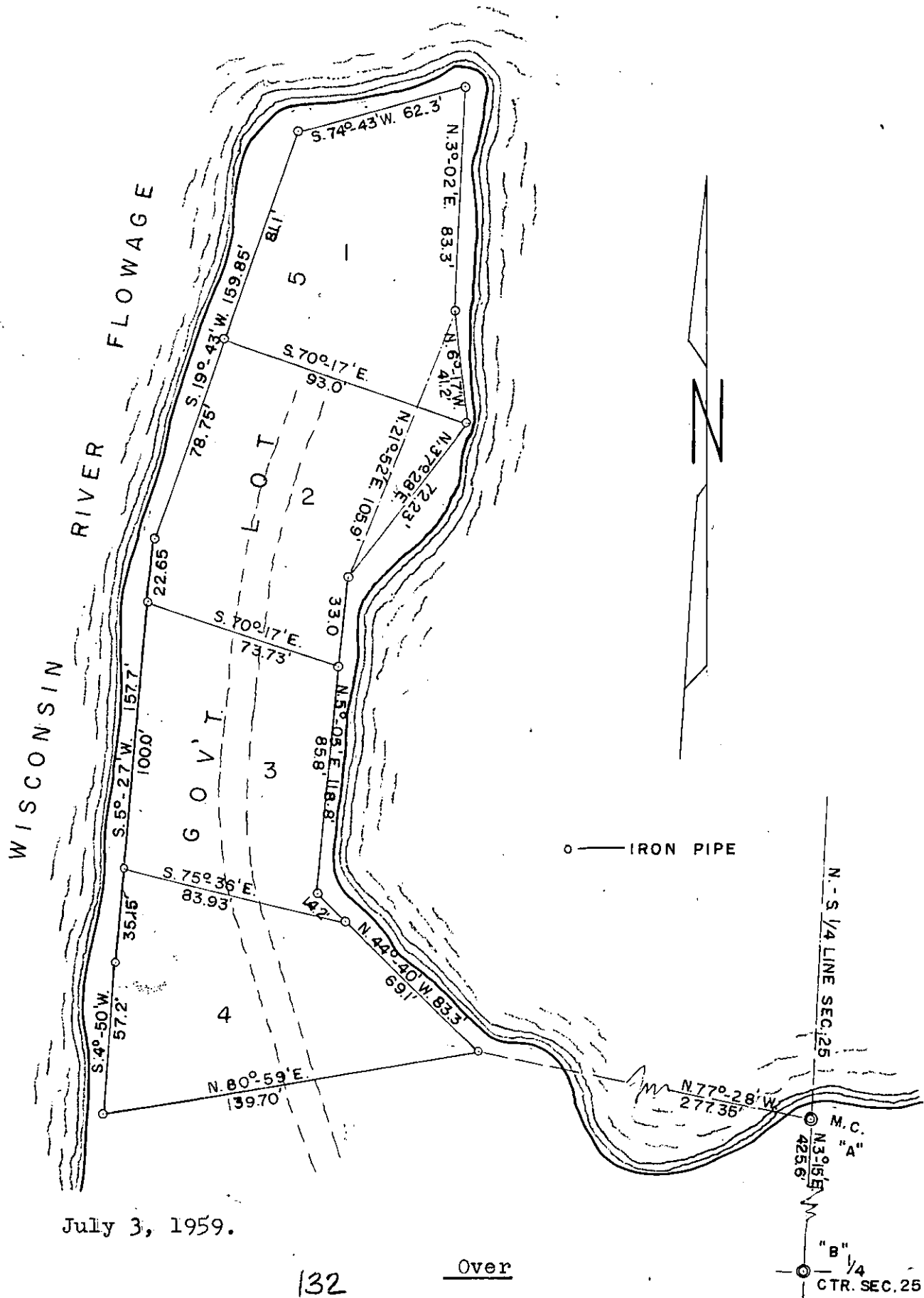
A. J. L. Mar. 28th, 1947.

Part of the SW 1/4 - NE 1/4 Sec. 25

Beginning at the M. C. marking the intersection of the north 1/8th line of Sec. 25 being also the north line of the SW 1/4 - NE 1/4 Sec. 25 and the easterly shore of the Wisconsin River Flowage; thence;
 S. 83°-24' W. on north line of SW 1/4-NE 1/4 a dist. of
 677.16 feet to N. E. 1/16th Cor. Iron Pipe
 B. T. Y. Pine 16 S.27° W. 28.3'
 Y. Pine 18 N.45° E. 69.3'
 thence; S. 2°-09' W. on east line of the SW 1/4- NE 1/4
 60 feet to an iron pipe, thence; S. 87°-22' W. a dist. of
 720 feet to an iron pipe on east shore of flowage, thence;
 northeasterly along shore a distance of
 200 feet to the place of beginning.

A. J. L. Mar. 28th, 1947.

Part of Gov't. Lot 5, Section 25, T. 37 N. R. 8 E.



July 3, 1959.

Part of Gov 't. Lot 5, Sec. 25, T. 37 N. R. 8 E. (Cont'd)

"A" M. C. North-South $1/4$ line Sec. 25 and South
shore of Wisconsin River Flowage.

Iron Pipe.

B. T.s N. Pine 14 S. 27° E. $12.5'$

Oak 14 S. 75° W. $17.8'$

"B" $1/4$ C Ctr. of Sec. 25

Iron Pipe.

S. E. 1/4 Sec. 30 , T. 37 N. R. 8 E.

From D. H. Vaughan's 1/4 corner common to Secs.
29 & 30 5" x 5" post.

B. T. Pine 7 S. 66 E. 45.5 lks.

Oak 6 N. 78 W. 44.75 lks.

Thence S. 1-30' E. on east Sec. line Sec. 30

21.20 ch. D. H. Vaughan's S. 1/16th corner iron pipe

B. T. Norway Pine 14 N. 49 E. 63 lks.

no other near

42.40 ch. S. E. corner Sec. 30 iron pipe

Aspen 8 S. 32 W. 15 lks.

Pine 14 N. 1 E. 32 lks.

thence N. 87-55 ' W. on south line Sec. 30

11.50 ch. enter swamp on north end of Soo Lake

16.22 over swamp

17.10 ch. E. 1/16th corner on south Sec. line iron pipe

B. T. Oak 6 N. 16 E. 4 lks.

N. Pine 12 S. 27 W. 32 lks.

23.65 M. C. east shore Soo Lake 6" X 6" post

B. T. Oak 5 N. 89 E. 17 lks.

no other

34.20 ch. south 1/4 corner Sec. 30 falls in Lake

34.91 over lake M. C. 6" X 6" post

B. T. Oak 6 S. 78 W. 12 lks.

no other

49.41 ch. S. W. corner Sec. 30 on Range line between Range
7 and Range 8 W. C. D. iron Mon.

From E. 1/4 corner Sec. 30 thence S. 88-42 ' W. on
east-west 1/4 line Sec. 30

16.29 ch. E. 1/16th corner

32.58 ch. 1/4 corner center of Sec. 30 5" X 5" post

No. bearings near.

From 1/4 corner center Sec. 30 thence S. 1-45' W.
on north-south 1/4 line Sec. 30

20.23 ch. S. 1/16th corner iron pipe

B. T. Aspen 6 N. 70 E. 46 lks.

Aspen 5 N. 25 W. 23 lks.

34.83 ch. M. C. north shore Soo Lake iron pipe

B. T. Oak 6 N. 35 W. 59 lks.

no other

40.46 ch. S. 1/4 corner Sec. 30 falls in lake .

S. E. 1/4 Sec. 30, T. 37 N. R. 8 E.

From E. 1/16th corner south line Sec. 30 thence
 N. 0-07' -30" E. on E. 1/8th line Sec. 30

20.715 ch. S. E. 1/16th corner Sec. 30

21.43 ch. E. 1/16th corner on east - west 1/4 line Sec. 30

From S. 1/16th corner on east line Sec. 30 thence
 N. 89-36' 30" W. on south 1/8th line

16.695 ch. S. E. 1/16th corner Sec. 30

33.99 ch. S. 1/16th corner on north-south 1/4 line Sec. 30.

Mean Magnetic Declination 2-30' E. F. R. W. Sept. 11, 48

E. 1/2 -NE 1/4 Sec. 31, T. 37 N. R. 8 E.

From Sec. corner common to Sec. 29-30-31-32
 iron pipe. B. T. Aspen 8 S. 32 W. 15 lks.
 Pine 14 N. 1 E. 32 lks.
 thence S. 9-30' E. on east line Sec. 31

18.97 ch. N. 1/16th corner 6" X 6" post

37.94 ch. 1/4 corner common to Sec. 31 & 32 iron pipe
 Found D. H. Vaughan's S. E. B. T.
 iron marks plain
 B. T. W. pine 7 S. 18 E. 17.5 lks.
 N. Pine 14 N. 63 W. 12.5 lks.

Thence S. 84-50' W. on east -west 1/4 line Sec. 31

12.45 ch. found an erroneous 1/16th corner

18.745 ch. E. 1/16th corner iron pipe
 B. T. Oak 8 N. 40 E. 9 lks.
 Oak 7 S. 80 W. 10.5 lks.

28.50 ch. east shore Soo Lake

37.49 ch. 1/4 corner center Sec. 31 falls in Lake

~~45.50~~ over Lake

54.14 ch. W. 1/4 corner on Range line between Range 7 E.
 and Range 8 E.

From E. 1/16th corner on east-west 1/4 line Sec. 31
 thence N. 6-45' W. on east 1/8th line Sec. 31

6.04 ch. M. C. south shore Soo Lake 5" X 5" Oak post
 B. T. Oak 10 S. 37 E. 15 lks.
 Oak 8 N. 63 W. 25 lks.

29.02 ch. N. E. 1/16th corner in Soo Lake

39.27 ch. over lake to M. C.
 B. T. N. Pine 12 N. 30 W. 16 lks.

40.04 ch. E. 1/16th corner on north Sec. line Sec. 31
 iron pipe
 B. T. Oak 6 N. 16 E. 4 lks.
 N. Pine 12 S. 27 W. 32 lks.

Thence S. 87-55' E. on north line Sec. 31

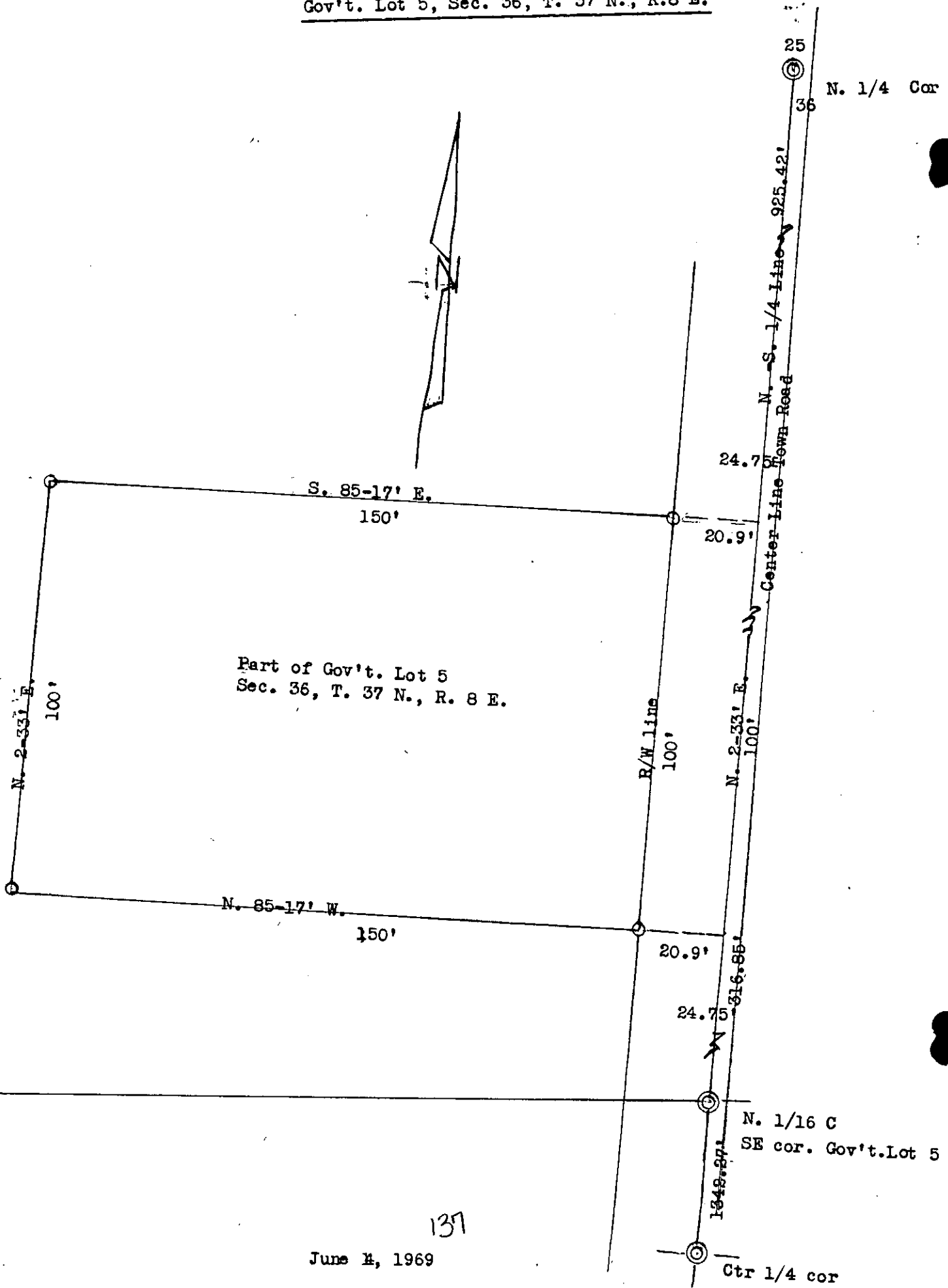
17.10 ch. N. E. corner Sec. 31.

~~Magne~~ From N. 1/16th corner on east line Sec. 31 thence
 S. 88-28' W. on N. 1/8th line Sec. 31

17.92 ch. N. E. 1/16th corner falls in Soo Lake

Mean Magnetic Declination 2-30' E. F. R. W. June 2, 1949

Gov't. Lot 5, Sec. 36, T. 37 N., R. 8 E.



Part of Gov't. Lot 5
Sec. 36, T. 37 N., R. 8 E.

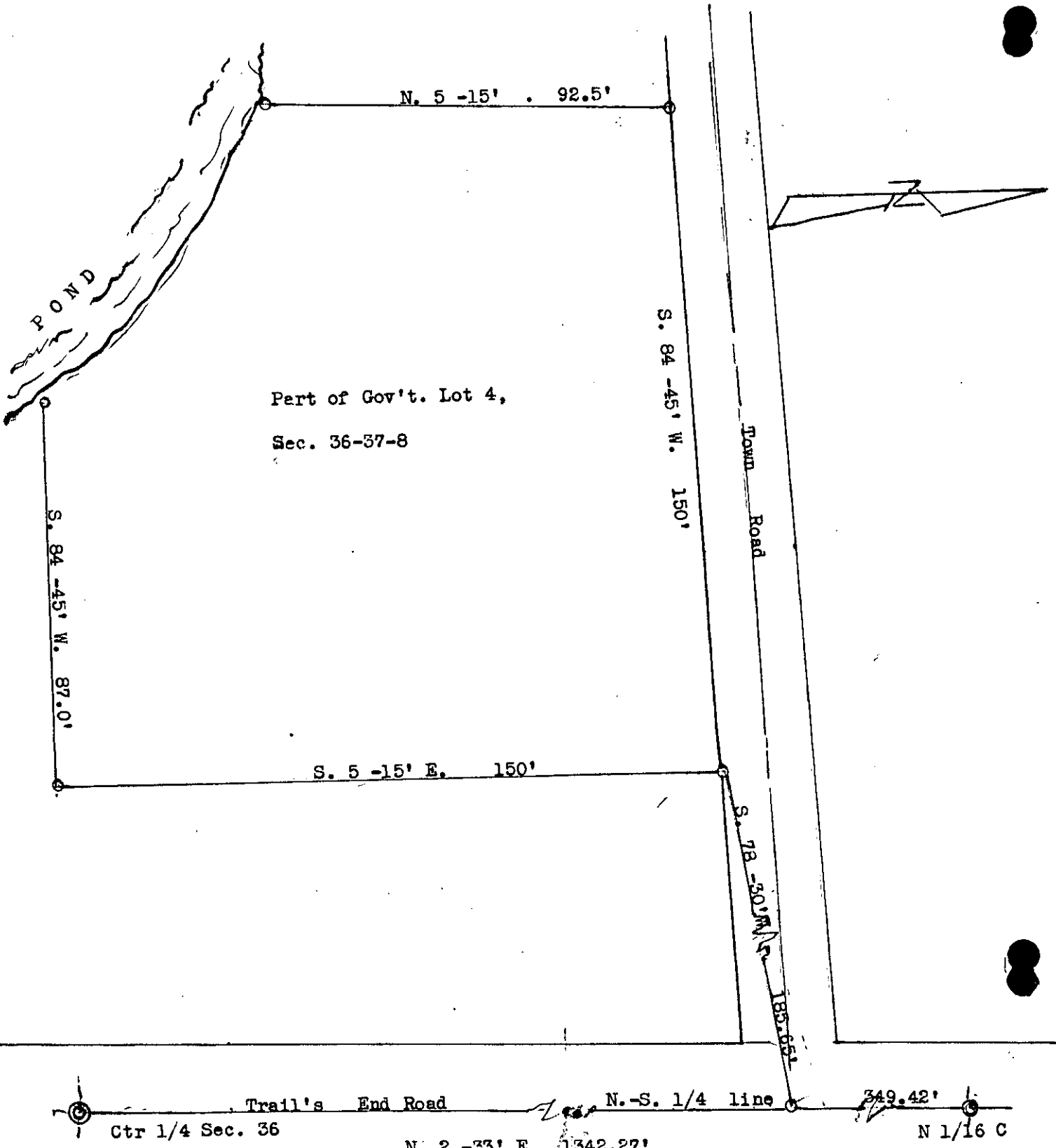
137

June 8, 1969

25
36
N. 1/4 Cor

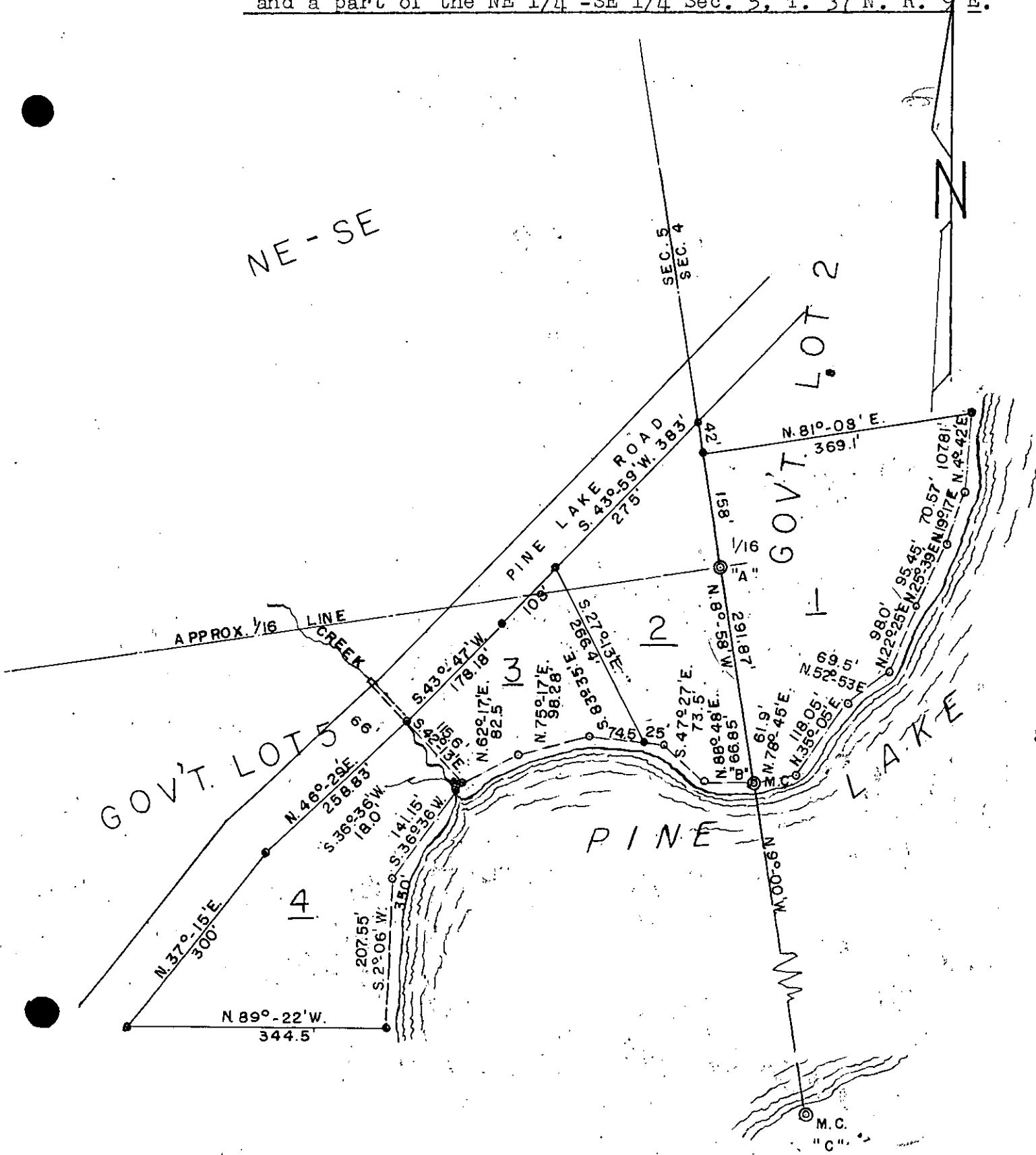
N. 1/16 C
SE cor. Gov't. Lot 5

Ctr 1/4 cor



July 15, 1969

Gov't. Lot 2, Section 4 and Gov't. Lot 5, Section 5
 and a part of the NE 1/4 - SE 1/4 Sec. 5, T. 37 N. R. 9 E.



November 9th, 1962

Gov't. Lot 2, Sec. 4, Gov't. Lot 5, Sec. 5 & NE -SE
Section 5, T. 37 N. R. 9 E. (Cont'd.)

"A" 1/16th corner I. P. B. Ts. by A. J. Lytle
W. Pine 14 S. 59°-30'E. 45 lks.
W. Pine 8 S. 1°W. 49 lks.

"B" M. C. by D. H. Vaughan
B. T.s in place

"C" M. C. South shore Pine Lake
By A. J. Lytle

•--Iron pipe corners set.

S. E. 1/4-N. W. 1/4 Sec. 7, T. 37 N. R. 9 E.

From N. 1/4 corner Sec. 7 5" X 5" Cedar post
B. T.s standing
thence S. 0-10' W. on north-south 1/4 line Sec. 7

19.935 ch. N. 1/16th corner on north shore small Lake
6" X 6" post
No b. T. near

27.80 over lake

39.87 ch. 1/4 corner center Sec. 7 iron pipe
B. T. W. Birch 8 N. 53 W. 14 lks.
Do 6 N. 62 E. 20 lks.

Thence N. 89-50' W. on east-west 1/4 line Sec. 7

20.00 ch. W. 1/16th corner (old iron pipe) north of road
B.TTW. Birch 10 S. 35 E. 20 lks.
N. Pine 6 S. 50 W. 42 lks.

Thence N. 0-10' E. on west 1/8th line Sec. 7

7.16 ch. center line Town road

19.935 ch. N. W. 1/16th corner Sec. 7 6" X 6" post
B. T. Oak 8 S. 20 W. 17 lks.
W. Birch 5 N. 40 W. 10 lks.

39.87 W. 1/16th corner on north line Sec. 7 5" X 5" post
From N. W. 1/16th corner Sec. 7 thence S. 89-50' E.
on North 1/8th line

11.33 ch. center line Town road bears north and south

20.00 ch. to N. 1/16th corner on the north-south 1/4 line
Sec. 7

Mean Magnetic Declination 2-20' E. F. R. W. Dec. 9, 1949.

Sec. 21, T. 37 N. R. 9 E.

From Sec. corner common to Secs. 15-16-21-22
iron pipe in center of S. T. H. No. 27
B. T. Corner post of School grounds West 50 lks.

Thence S. 89-27' W. on north line Sec. 21

17.16 ch. E. 1/16th corner, 5" X 5" post

34.32 ch. N. 1/4 corner Sec. 21, 5" X 5" post

From 1/4 post center of Sec. 21, 6" X 6" post
east of old R. R. grade
B. T. Tam. 7 N. 42-30' W. 13 lks.

Thence N. 88-30' E. on east-west 1/4 line Sec. 21
18.435 ch. E. 1/16th corner on east-west 1/4 line Sec. 21
iron pipe
B. T. Aspen 8 N. 89 W. 8 lks.

36.87 ch. E. 1/4 corner Sec. 21, 5" X 5" post
B. T. Aspen 8 S. 88 E. 20 lks.

From E. 1/4 corner Sec. 21, thence N. 4-45' W. on
east Sec. line Sec. 21

20.32 ch. N. 1/16th corner on east line Sec. 21,
5" X 5" post
B. T. Tam. 6 S. 72 E. 54 lks.
Tam. 6 N. 24 E. 55 lks.

40.64 ch. N. E. corner Sec. 21 in road.

From E. 1/16th corner on north section line Sec. 21
Thence S. 2-56' E. on east 1/8th line Sec. 21

20.165 ch. N. E. 1/16th corner Sec. 21, iron pipe
B. T. Spruce 6 N. 5 E. 6 lks.
Tam. 5 S. 43 E. 10.5 lks.

40.33 ch. E. 1/16th corner on east-west 1/4 line Sec. 21

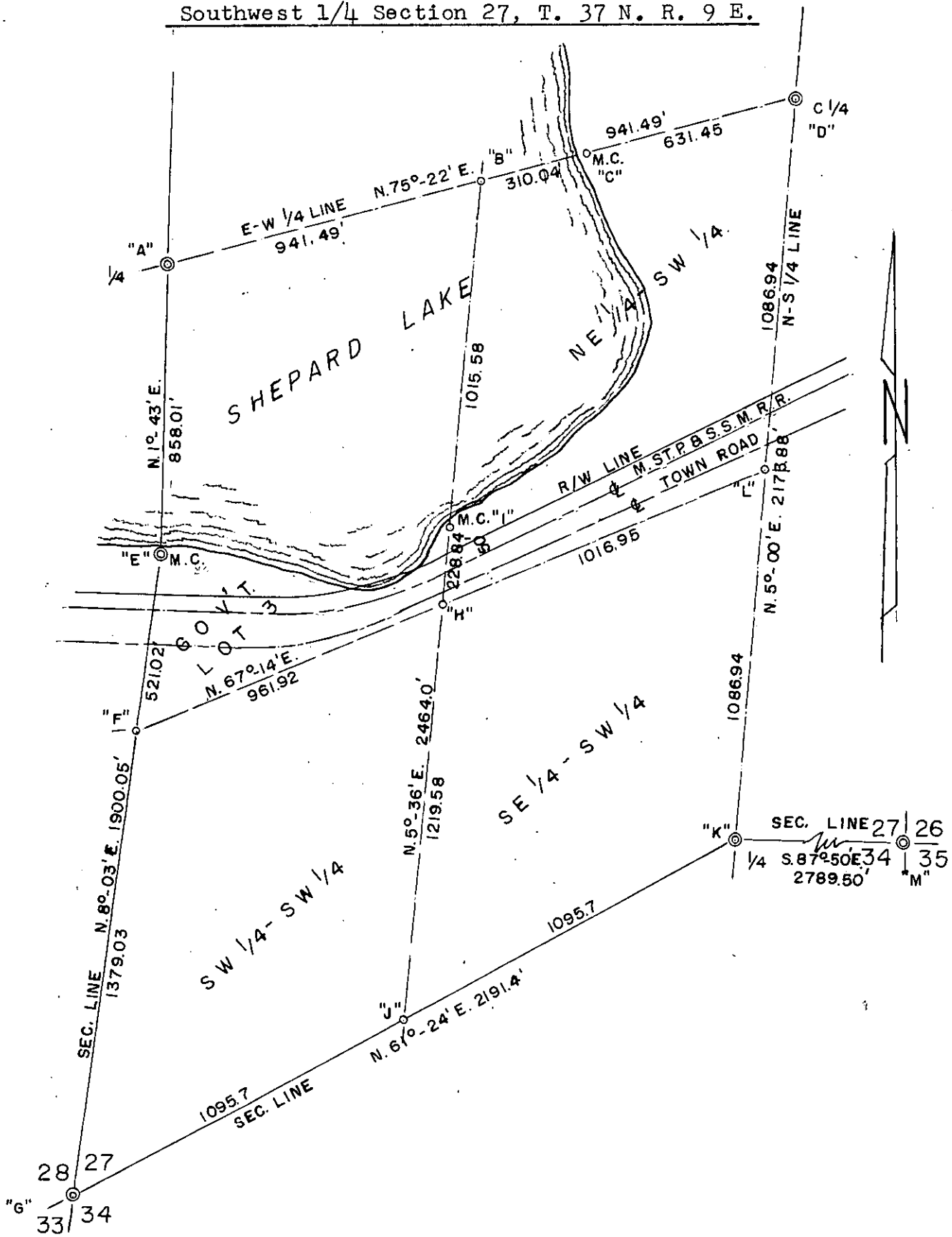
From N. 1/16th corner on east Sec. line Sec. 21
Thence S. 89-58' W. on north 1/8th line Sec. 21

17.80 ch. N. E. 1/16th corner Sec. 21

35.60 ch. N. 1/16th corner on north-south 1/4 line Sec. 21

Mean Magnetic Declination 2-20' E. F. R. W. Aug. 21, -48

Southwest 1/4 Section 27, T. 37 N. R. 9 E.



January 27th, 1961
See following page.

Southwest 1/4 Section 27, T. 37 N. R. 9 E. (Cont'd).

"A" West 1/4 corner Section 27 (B. F. Dorr)
Corner falls in Lake.

"B" CW 1/16th corner Section 27
Corner falls in Lake

"C" M. C. East - West 1/4 line and East shore Shepard Lake.
Iron pipe
B. T.s N. Pine 12 N. 47° E. 20.13'
do 10 S. 8° E. 51.48'

"D" C 1/4 corner Section 27
Iron pin

"E" M. C. West line of Section 27 & South shore Shepard Lake.
Iron Bolt. (In place)
B. T.s N. Pine 14 S. 44° W. 2.9'
do 14 N. 20°-30' E. 2.55'

"F" South 1/16th corner on West line Sec. 27.
Iron Pipe.
B. T.s N. Pine 16 N. 78° W. 57.2'
W. Birch 4 S. 22°-30' W. 35.55'

"G" Section corner to Sections 27, 28, 33 & 34.
Iron pipe.
B. T.s Tam. 10 S. 70° E. 48.9'
do 7 S. 11° E. 46.23'

"H" SW 1/16th corner Sec. 27.
Iron Pipe
B. T.s W. Birch 6 S. 3°-00' W. 78.5'
N. Pine 12 S. 85° W. 154.45'

"I" M. C. West 1/16th line and South shore of Shepard Lake.
Iron Pipe.
B. T.s W. Pine 12 S. 38°-30' W. 38'
N. Pine 16 S. 88° E. 9'

"J" West 1/16th corner on South line Sec. 27.
Iron Pipe.
B. T.s Tam. 6 N. 9° E. 66.2'
Spruce 4 S. 80° W. 38.35'

"K" South 1/4 corner Sec. 27.
4" x 4" wood post. (in place)
B. T.s Cedar snag N. 65° E. 8.2'
Cedar 9 S. 40° E. 18.4'

Over

"L" CS 1/16th corner Sec. 27.

Iron Pipe.

B. T.s W. Birch 8 S. 50° W. 40.1'
do 4 S. 9°-30' W. 26.2'

"M" Section corner to Sections 26, 27, 34 & 35.

Iron pipe (in place)

B. T.s W. Birch 5 N. 73° W. 64.48'
Cross on Boulder. 2'x4'x18" N. 2° E. 36.7'

NW 1/4-NE 1/4 & Gov't. Lot 2, Sec. 28, T. 37 N. R. 9 E.

From 1/4 post center of Sec. 28 (in road) thence N. 4-20'E.
on North-South 1/4 line Sec. 28

41.65 hit north 1/4 post

20.825 set 1/16th post in center of road set W. C. 28 lks.
East of corner
B. T. Spruce 7 S. 70 E. 44.5 lks.

Went to NE corner and with flag at north 1/4 post
ran N. 87-10' W. on true line

42.43 1/4 post.

21.215 set 1/16th post . W. C. 30 lks. south
B. T. Tam. stp 13 N. 10-45' E. 24 lk

Went to M. C. on east 1/8th line on North shore of
Shepard Lake , found iron bolt, made new bearing;
B. T. N. Pine 14 N. 79-45' E. 45 lks.
thence N. 0-15' E. on Sec. line

11.00 @ Town Road

13.95 leave road

18.00 @ road

19.07 fell 13.50 west of Sec. corner, corrected back and
set stakes on true line.

From East 1/16th corner on north Sec. line thence;
S. 1-00' W. on East 1/8th line

5.00 enter swamp

21.035 North shore of Shepard Lake

From North 1/16th post on North-South 1/4 line
in @ of Town road thence; S. 88-15' E. on north
1/8th line

6.00 enter swamp

21.45 set 1/16th corner on North-South 1/8th line

20.68 south of East 1/16th corner on north Sec. line and

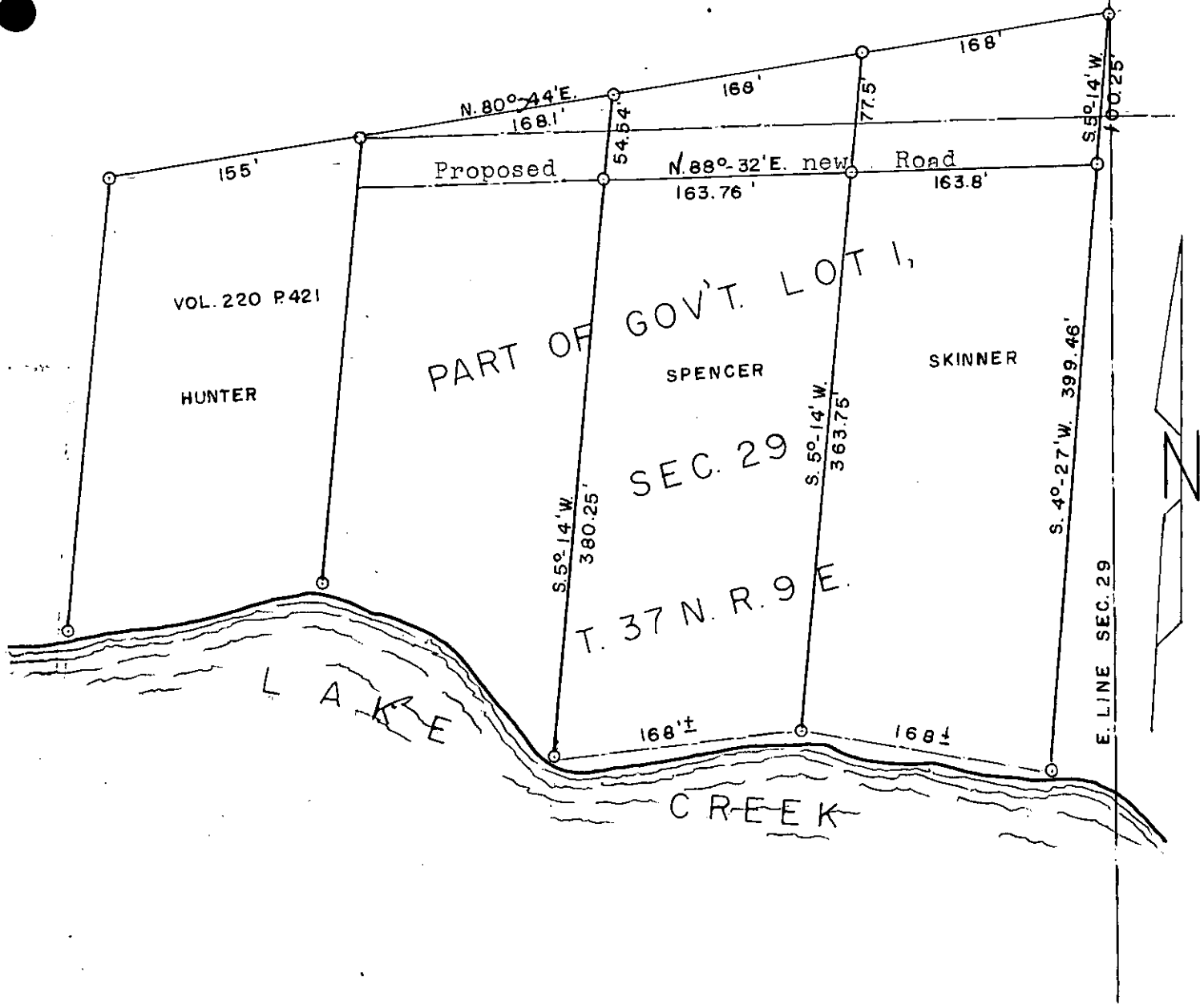
0.38 to Lake shore

Set 3/4" X 16" bolt for North 1/4 post
B. T. X on stone 2.5 ft. x 3 ft. on base
and 2 ft. high.

A. J. L. Apr. 3, 1947

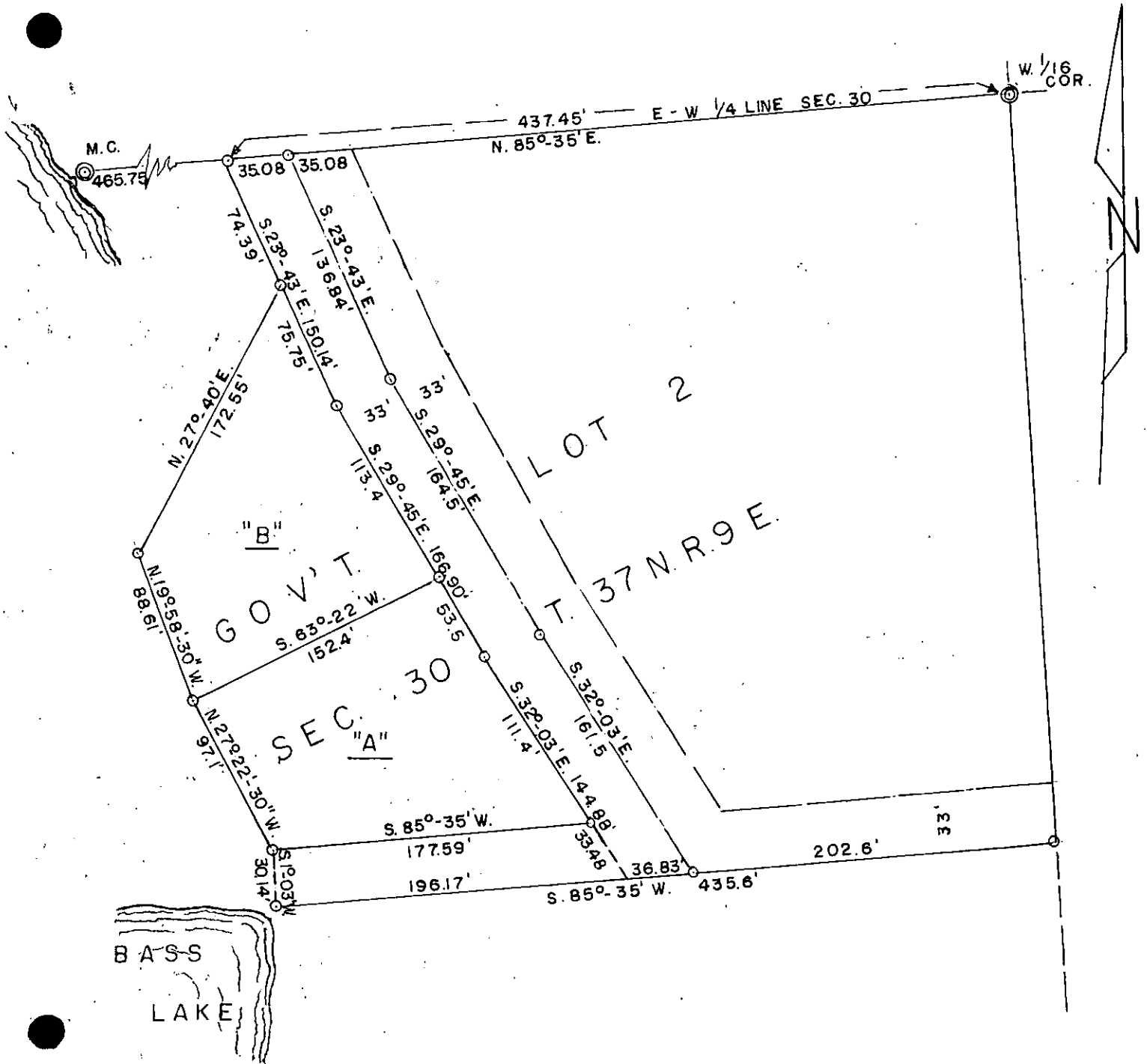
Part of Gov't. Lot 1, Section 29, T. 37 N. R. 9 E.

NE COR.
SEC. 29
By
others.



July 2, 1962.

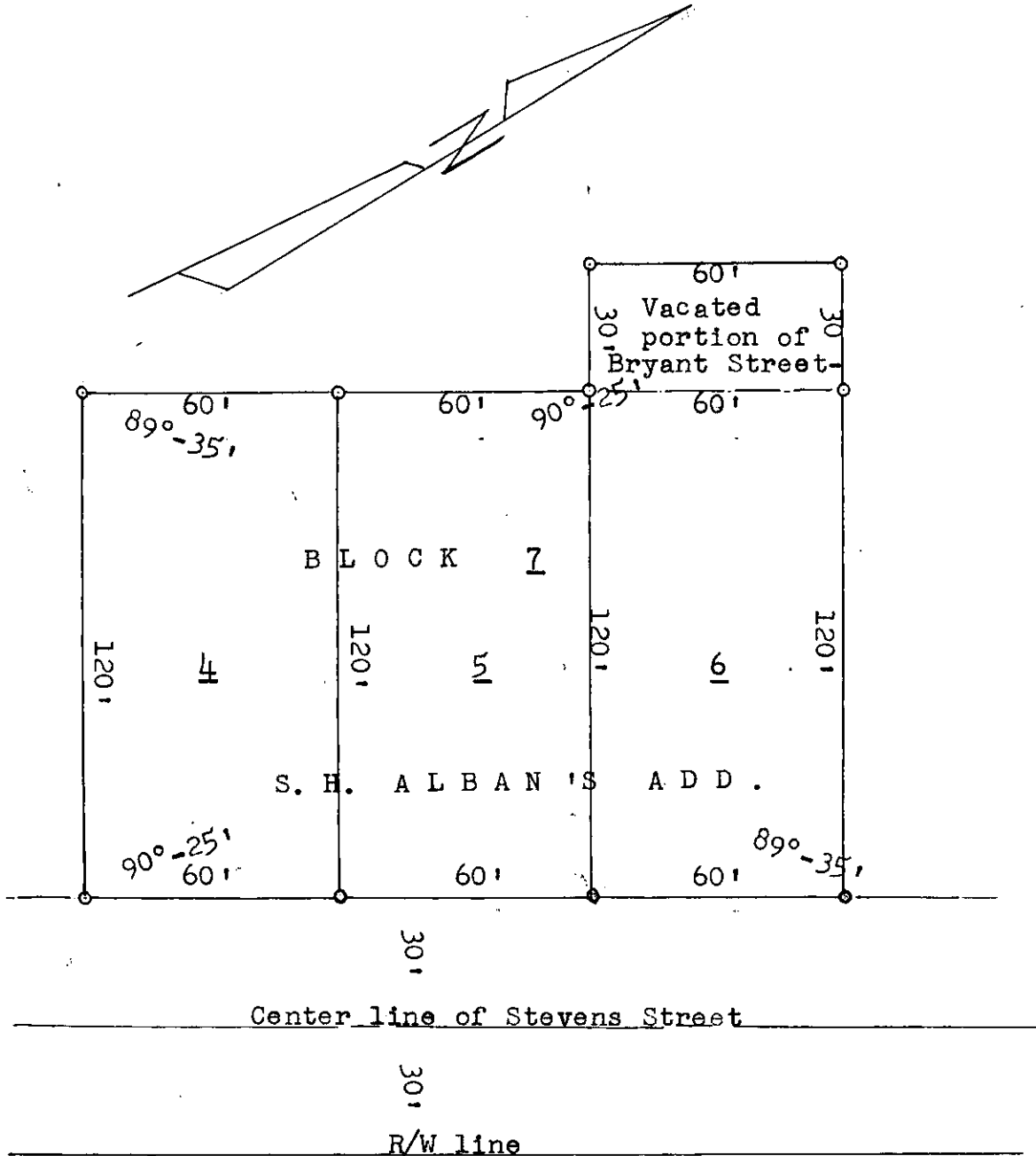
Part of Gov't. Lot 2, Section 30, T. 37 N. R. 9 E.



Sept. 10, 1962

Sec. 32- T. 37 N., R. 9 E.

Lots 4, 5, 6 of Block 7 and that portion of Bryant Street (Vacated) adjacent to and lying Westerly of Lot 6 in S. H. Alban's 2nd Addition to the City of Rhinelander.



○ — Iron pipe boundary markers.
⊗ — cross chiselled in pavement

Dec. 8, 1967
Rev. Aug. 1970

Sec. 32, T. 37 N. R. 9 E.

From south 1/4 corner Sec. 32 iron pipe in road
 B. T.s Tam. 12 N. 57 E. 42.6'
 J. Pine 10 S. 43 W. 79.2'

Thence N. 86-48' E. on south line Sec. 32

1341.78 ft. E. 1/16th corner in road

2683.56 ft. Sec. corner common to Secs. 4, 5, 32 & 33
 iron pipe in center of road

From SE corner Sec. 32 iron pipe in road
 Thence N. 5-16' E. on east section line Sec. 32

00.375 ch. iron pipe
 (24.75')

1276.44 ft. S. 1/16th corner on east line Sec. 32 iron pipe
 B. T.s N. Pine 11 S. 42-30' E. 66 lks. (D. H. V. 1904)
 Maple 5 S. 43 W. 32 lks.

Thence S. 88-05' W. on south 1/8th line Sec. 32

1389.3 ft. S. E. 1/16th corner Sec. 32 iron pipe
 No B. T.s near.

Thence S. 3-07' W. on east 1/8th line Sec. 32

1279.41 ft. intersect north right-of-way line of road iron pipe

1304.16 ft. East 1/16th corner on south section line Sec. 32
 falls in road.

Mean Magnetic Declination 2-20' E. F. R. W. Apr. 20, 1950.

Rev. July, 1970

SW 1/4-NE 1/4 & NW 1/4-SE 1/4 Sec. 35, T. 37 N. R. 9 E.

1380.72 ft. N. E. 1/16th corner Sec. 35 Iron pipe
 Found both of D. H. Vaughan's Tam. B. Ts. down
 B. T. Spruce 5 S. 55 E. 9.9'
 Spruce 5 N. 50 W. 14.8'

Thence S. 1-13' W. on east 1/8th line Sec. 35

830 ft. leave swamp

1338.48 ft. E. 1/16th corner iron pipe

Thence from E. 1/16th corner on east-west 1/4 line Sec. 35
 N. 84-27' W. on east-west 1/4 line Sec. 35

1385.01 ft. 1/4 corner center Sec. 35 iron pipe

From iron pipe 38.94 ft. south from 1/4 corner center of
 Sec. 35 marking the intersection with the north R/W line
 of C. T. H. "C" and the north-south 1/4 line Sec. 35
 Thence S. 79-08' E. on the north R/W line of C. T. H. "C"

165.0 ft. iron pipe

330.0 ft. iron pipe

495.0 ft. iron pipe

660.0 ft. iron pipe

825.0 ft. iron pipe

990.0 ft. iron pipe

1155.0 ft. iron pipe

1400.52 ft. iron pipe marking the intersection with the
 east 1/8th line of Sec. 35 which point is 166.98 ft.
 S. 3-01' W. of the E. 1/16th corner on the east-west
 1/4 line Sec. 35

Mean Magnetic Declination 2-20' E. F. R. W. Mar. 5, 1949.

SW 1/4-NE 1/4 & NW 1/4-SE 1/4 Sec. 35, T. 37 N. R. 9 E.

From E. 1/16th corner on east-west 1/4 line Sec. 35
 B. T. W. Pine stump 12 S. 16 E. 6.6' (D. H. Vaughan)
 Aspen 8 N. 50 W. 8.3'

Thence S. 3-01' W. on east 1/8th line Sec. 35

166.98 ft. iron pipe marking intersection with north
 R/W line C. T. H. "C"

199.98 ft. center line C. T. H. "C"

1350.88 ft. S. E. 1/16th corner Sec. 35 iron pipe
 Found D. H. Vaughan's N. W. B. T.
 B. T. N. pine 16 N. 22 E. 46.8'
 W. Pine 12 S. 37 W. 23.4'

Thence N. 86-50' W. on south 1/8th line Sec. 35

1346.4 ft. S. 1/16th corner on north-south 1/4 line Sec. 35
 iron pipe
 B. T. N. Pine 7 S. 35 E. 55.1'
 no other

Thence N. 1-19' E. on north-south 1/4 line Sec. 35

1299.54 ft. center line C. T. H. "C"

1332.54 ft. iron pipe marking the intersection with the
 north R/W line C. T. H. "C"

1371.48 ft. 1/4 corner center Sec. 35 iron pipe
 B. T. Tele. pole S. 62 W. 63'

2705.0 ft. N. 1/16th corner on north -south 1/4 line Sec. 35
 iron pipe
 Found D. H. Vaughan's 6' X 8' rock with 6" hole in ctr.
 N. 43 E. 35.2'
 B. T. Aspen 6 S. 57 W. 7.9'

Thence S. 85-36' E. on north 1/8th line Sec. 35

165.0 ft. iron pipe

330.0 ft. iron pipe

495.0 ft. iron pipe

660.0 ft. iron pipe

825.0 ft. iron pipe

990.0 ft. iron pipe

1155.0 ft. iron pipe

Sec. 8, T. 37 N. R. 10 E.

From 1/4 corner common to Secs. 8 and 17, iron pin
in road
B. T. s Jack Pine 5 N. 6-30' E. 63.7 lks,
Fence corner N. 2-30' W. 128 lks.

Thence N. 5-37' W. on north-south 1/4 line Sec. 8

15.70 ch. fence bears east and west

16.00 ch. enter swamp

20.295 ch. S. 1/16th C. iron pipe
B. T.s Tam. 6 N. 85 E. 23 lks. (D. H. V.)
do 4 N. 12-30' W. 66.6 lks.
Spruce 4 N. 88-30' E. 26.8 lks.

22.40 ch. Creek bears NE-SW

22.79 ch. over Creek

25.24 ch. same creek

25.37 ch. over Creek

40.59 ch. 1/4 corner center of Sec. 8, iron pipe,
B. T.s Tam. stub 4 S. 51-30' W. 43 lks.
(D. H. V.)
Tam. 4 S. 17-15' W. 11.6 lks.
do 4 N. 54 E. 8.8 lks.

From Sec. corner common to Secs. 8, 9, 16 & 17
iron pin in road

B. T.s W. Pine 6 N. 51-30' W. 99 lks.
do 14 N. 80-30' W. 107.6 lks.

thence N. 88-03' W. on Sec. line common to Secs. 8 & 17

14.42 ch. E. 1/16th S. iron pin in road
B. T.s Spruce 4 N. 57 E. 28 lks.
Norway Pine 14 N. 21 W. 102.7 lks.
Fence lies 65 lks north of line.

28.84 ch. 1/4 corner common to Secs. 8 and 17, iron pin in road

From 1/4 corner common to Secs. 8 and 9, conc. Mon.
(Hall 1934)

B. T.s Cedar 9 N. 39 E. 25.9 lks.
do 9 S. 63-15' E. 13.5 lks.

Sec. 9, T. 37 N. R. 10 E.

From Section corner common to Secs. 4, 5, 8 and 9
 Conc. Mon. (Hall 1934)
 B. T. Pine stp. 14 S. 54-30' E. 231ks
 thence S. 86-12' E. on Sec. line common to Secs. 4 & 9

3.72 ch. enter swamp

11.61 leave swamp

20.422 ch. W. 1/16th S. iron pipe
 B. T.s W. Pine 8 S. 54-30' E. 26.5 lks.
 Balsam 5 S. 16 W. 22.1 lks.

40.844 ch. 1/4 corner common to Secs. 4 & 9 (in town road)
 iron pipe
 B.T.s W. Pine 18 N. 63-15' W. 124.7
 N. Pine 13 N. 35-30' W. 94.9 lks
 D. H. Vaughan's West B. T. down and
 totted.

Thence S. 85-59' E. on Sec. line common to Secs. 4 & 9

20.1715 ch. E. 1/16th S. iron pipe
 No bearing near

35.00 enter swamp

40.343 Section corner common to Secs. 3, 4, 9 & 10
 Conc. Mon. (Hall 1934)
 B. T.s Cedar 12 N. 52 W. 23.5 lks.
 do 10 N. 66-30' E. 25.5 lks.

Mean Magnetic Declination 2°-10' E. F. R. W. Feb. 21, 1950

Sec. 10, T. 37 N. R. 10 E.

From Sec. corner common to Secs. 2, 3, 10 & 11

Conc. Mon. Br. Cap

H. C. Hall 1934

thence S. 3-02' W. on Sec. line common to Secs. 10 & 11

42.195 ch. 1/4 corner (in road)

84. 39 ch. Sec. corner common to Secs. 10, 11, 14 & 15

iron pipe

B. T.s Birch 6 S. 51-45' W. 2.06 chs

do 6 S. 74-45' W. 2.60 ch.

N. Pine 8 N. 51 E. 1.65 ch

Thence N. 85°07' W. on Sec. line common to Secs. 10 & 15

4.30 ch. enter swamp

10.00 ch. leave swamp

17.60 ch. enter swamp

20.573 ch. E. 1/16th S. iron pipe

B. T.s Aspen 4 S. 54-30' W. 5.5 lks.

do 5 N. 46-30' W. 37 lks.

20.73 ch. leave swamp

34.00 ch. center line road

41.146 ch. 1/4 corner Secs. 10 & 15 , iron pipe

B. T. s Y. Pine stump 20 N. 3W. 18.21

Aspen 4 N. 88-30' E. 15 1

47. 78 ch. enter swamp

61.719 ch. W. 1/16th S. iron pipe,

B. T.s Aspen 4 S. 55 E. 13.2 lks.

do 5 N. 79-30' E. 39.4 lks.

82.292 ch. Sec. Corner common to Sec. 9, 10, 15 & 16

Conc. Mon. (Hall 1934)

From 1/4 corner common to Secs. 10 & 15

thence N. 3-03' E. on north-south 1/4 line Sec. 10

6.20 ch. enter swamp

12.00 leave swamp

12.86 ch. center line road

21.285 ch. S. 1/16th C. iron pipe

B. T.s Spruce 4 N. 61-30' W. 42.1 lks.

do 4 S. 79 W. 46.2 lks.

Sec. 10, T. 37 N. R. 10 E.

42.57 ch. 1/4 corner center Sec. 10, iron pipe
B. T.s. Balsam 4 N. 70-30' E. 50.1 lks.
Aspen 5 S. 31-30' W. 3.2 lks.

63.262 ch. N. 1/16th C.

69.00 ch. enter swamp

83.955 ch. 1/4 corner common to Secs. 3 & 10
Conc. Mon. (Hall 1934)
B. T. s Cedar 12 S. 24 E. 32 lks.
do 7 N. 54 E. 22.7 lks.

From Sec. corner common to Secs. 3, 4, 9 & 10
Conc. Mon. (Hall 1934)
B. T.s Cedar 12 N. 52 W. 23.5 lks.
do 10 N. 66-30' E. 25.5 lks.

thence S. 85-46' E. on Sec. line common to Secs. 3 & 10

20.429 ch. W. 1/16th S.

40.858 ch. 1/4 corner common to Secs. 3 & 10

From Sec. corner common to Secs. 3,4,9 & 10
thence S. 0-42' W. on Sec. line common to Secs. 9 & 10

5.50 ch. leave swamp

20.2175 ch. N. 1/16th S. iron pipe
B. T.s Spruce 6 S. 89 W. 48.4 lks.

20.97 ch. stream bears ne-sw

21.84 ch. over stream

36.90 ch. center line road

38.43 ch. enter swamp

40.435 ch. 1/4 corner common to Secs. 9 & 10
Conc. Mon. (Hall 1934)

From 1/4 corner common to Secs. 9 & 10
thence S. 84-44' E. on east - west 1/4 line Sec. 10

4.00 ch. leave swamp

5.63 ch. enter swamp

9.00 ch. leave swamp

9.92 ch. center line road

Sec. 10, T. 37 N. R. 10 E.

- 19.60 ch. W. 1/16th C. iron pipe
 B. T.s Spruce 4 S. 30-30' W. 68.5 lks.
 do 4 S. 3-30' W. 89.8 lks.
- 39.20 ch. 1/4 corner center Sec. 10, iron pipe
- 80.336 ch. 1/4 corner common to Secs. 10 & 11 (in road)
 From N. 1/16th S. on Section line Common to Secs. 9 & 10
 thence S. 85-15' E. on north 1/8th line Sec. 10
- 4.46 ch. stream bears NE - SW
- 5.05 ch. over stream
- 14.00 ch. enter swamp
- 20.0165 ch. N. W. 1/16th Corner Sec. 10, iron pipe
 B. T.s Spruce 4 S. 21 W. 69.6 lks.
 Balsam 4 S. 85-15' W. 65 lks.
- 40.033 ch. N. 1/16th C. on north-south 1/4 line Sec. 10
 From W. 1/16th C. on east-west 1/4 line Sec. 10
 thence N. 1-52' E. on the west 1/8th line Sec. 10
- 6.28 enter swamp
- 9.53 leave swamp
- 12.55 ch. enter swamp
- 20.535 ch. N. W. 1/16th corner Sec. 10
- 41.07 ch. W. 1/16th S. on Sec. line common to Secs. 3 & 10
 Mean Magnetic Declination 2°-10' E. F. R. W. Dec. 21, 1950.
-

Sec. 11, T. 37 N. R. 10 E.

From 1/4 corner Secs. 2 & 11 Conc. Mon. by Hall

B. T.s N. Pine 8 N. 75° E. 13'

Maple 8 N. 68°-45' W. 21.9' (C. D. V.)

Thence S. 88°-20' E. on Sec. line between Secs. 2 & 11

526.0 feet West shore Stella Lake M. C. Iron pipe

B. T.s Spr. Stump 4" N. 14° E. 13.8'

1744.2 feet over lake to M. C. iron pipe

B. T.s Hem. 14 N. 20° E. 54.1'

Spruce 4 S. 75° E. 8.3'

2781.4 feet Lake and set M. C. iron pipe

B. T.s Birch 4 N. 50° W. 20.9'

do 4 S. 15° W. 16.2'

Sec. 15, T. 37 N. R. 10 E.

From East 1/4 corner Sec. 15 Iron Pipe 1.50 ch. West of center
line of road.

Thence N. 85° 57' W. on east-west 1/4 line Section 15

20.454 ch. E. 1/16th C. iron pipe

B. T.s Aspen 8 S. 72°30' E. 31.8 lks

do 8 S. 65° W. 62.8 lks.

33.32 ch enter swamp

40.013 ch fence bears N-S.

40.908 ch. 1/4 corner center Sec. 15 iron pipe

B. T.s Tam. 8 S. 60°-30' W. 48.51k

Spruce 6 S. 28°-30' E. 41

44.55 ch. leave swamp

56.62 ch. enter swamp

61.373 ch. W. 1/16th C. iron pipe

B. T.s Tam. 4 S. 45° E. 16.5 lks

do 4 N. 50° E. 15 lks.

69.70 ch. leave swamp

81.838 ch. 1/4 corner Secs. 15 & 16 iron pipe

B. T.s Spruce 8 N. 26° E. 55 lks

Tam. 6 N. 29° W. 74.3 lks

From S. W. Corner Sec. 15 iron pin, Witness corner (Conc. Mon.)

50 lks south

B. T. N. Pine (stp) 12 N. 58° W. 86 lks

Thence N. 3°-09' E. on Section line between Secs. 15 & 16

0.71 ch. enter swamp

19.30 ch. leave swamp

34.83 ch. enter swamp

37.44 ch. leave swamp

39.933 ch. 1/4 corner Secs. 15 & 16 iron pipe

B. T.s Spruce 8 N. 26° E. 55 lks

Tam. 6 N. 29° W. 74.3 lks

40.57 ch. enter swamp

Sec. 15, T. 37 N. R. 10 E. Cont'd)

44.00 ch. creek bears NE-SW

45.79 Leave swamp

54.00 ch. enter open field

72.93 ch. leave field enter woods

79.866 ch. Section corner Secs. 9, 10, 15 & 16 Conc. Mon.

From South 1/4 corner Sec. 15 iron pin, Witness corner Iron pipe
South 35.7 lks.

Sec. Cor. B. T. s

Spruce Pine 6 N. 10° E. 129.2 lks

Do Do 6 S. 19°-45' W. 32 lks.

Thence N. 3°-32' E. on north-south 1/4 line Section 15

13.65 ch. enter marsh

15.85 ch. leave marsh

28.65 ch. enter swamp

39.836 ch. C 1/4 corner center Sec. 15 iron pipe

B. T.s Tam. 8 S. 60°-30' W. 48.5 lks

Spruce 6 S. 28°-30' E. 41 lks.

51.49 ch. leave swamp

54.00 ch. center line road

56.00 ch. enter open field

79.66 ch. 1/4 corner Secs. 15 and 10 iron pipe

B. T.s Y. Pine Stp. 20 N. 3° W. 18.2 lks.

Aspen 4 N. 88°-30' E. 15 lks.

From S. W. corner Section 15 iron pin

Thence S. 86°-05' E. on Section line between Secs. 15 and 22

40.653 ch. 1/4 corner Secs. 15 & 22 iron pin in road

Wit. Cor. iron pipe South 35.7 lks

B. T.s for Cor. Sp. Pine 6 N. 10° E. 129.2 lks

Do Do 6 S. 19°-45' W. 32 lks.

81.306 ch. Section corner Secs. 14, 15, 22 & 23 2.54 ch. West
of center line of N-S. road.

B. T.s W. Pine stp. 11 S. 49°30' W. 69 lks.

Do stp. 15 N. 60° W. 93.9 lks.

Sec. 16, T. 37 N. R. 10 E.

From N. W. corner Section 16 iron pin

B. T.s W. Pine 6 N. $51^{\circ}-30'$ W. 99 lks.

do 14 N. $80^{\circ}-30'$ W. 147.6 lks.

Thence S. $84^{\circ}-26'$ E. on Section line between Secs. 9 & 16

19.673 ch. W 1/16th corner iron pipe

B. T.s Tam. 9 S. $21^{\circ}-30'$ E. 256.7 lks

do 6 S. $0^{\circ}-30'$ W. 240.5 lks.

27.14 ch. creek bears N - S

39.346 ch. 1/4 corner Sections 9 & 16 iron pipe

B. T.s W. Birch 12 S. 33° E. 71 lks.

do 8 $3^{\circ}-30'$ W. 100.4 lks.

57.75 ch. enter swamp

62.41 ch. leave swamp

68.20 ch. enter swamp

78.692 ch. Section corner Secs. 9, 10, 15 & 16 conc. Mon.

From N. W. corner Section 16 iron pin

Thence S. $0^{\circ}-29'$ W. on section line between Secs. 16 & 17

20.5205 N. 1/16th corner in road iron pin

B. T.s W. Pine 6 N. 62° E. 19.2 lks

N. pine 6 S. $50^{\circ}-30'$ E. 48.6 lks.

41.041 ch. 1/4 corner Secs. 16 & 17 iron pin

B. T.s Tam. 8 N. $20^{\circ}30'$ E. 119.9 lks.

Aspen 6 S. 82° W. 63.8 lks.

82.082 ch. Sec. corner to Secs. 16, 17, 20 & 21⁴ iron pin in road.

From S. E. corner Sec. 16 iron pin

Thence N. $85^{\circ}-56'$ W. on Section line between Secs. 16 & 21

37.40 ch. 1/4 corner Secs. 16 & 21 iron pin

74.80 ch. Section corner Secs. 16, 17, 20 & 21 ✓

From W. 1/16th corner on north line Section 16

Thence S. $1^{\circ}-09'$ W. on west 1/8th line Section 16

Sec. 16, T. 37 N. R. 10 E. (Cont'd)

2.48 ch. enter swamp

4.50 ch. creek

7.15 ch. Gudegast Creek

8.44 ch. leave swamp

11.38 ch. enter swamp

17.82 ch. leave swamp

20.382 ch. N. W. 1/16th corner iron pipe

B. T.s Balsam 6 N. 36 ° E. 27.4 lks.

do 6 N. 47° W. 42.8 lks.

40.764 ch. W. 1/16th C. on east west 1/4 line Sec. 16

From N. 1/16th corner on west section line section 16 iron pin
Thence S. 84°-48'-30" E. on north 1/8th line Sec. 16

12.00 ch. enter swamp

13.46 ch. Gudegast Creek

19.4325 ch. N. W. 1/16th corner iron pipe

38.865 ch. N. 1/16th C. on north-south 1/4 line Section 16.

F. R. W.

March 3, 1953

Mean Magnetic Declination 2°-10' E.

Sec. 25, T. 37 N. R. 10 E.

From S. W. corner Sec. 25, iron pipe (Vaughan 1907)
B. T. Pine Stp 28 N. 5 E. 32.5 lks
Pine stp 16 N 32 W. 47 lks.

Thence N. 2-22' W. on west Sec. line Sec. 25

20.24 ch. S. 1/16th corner, iron pipe

40.48 ch. west 1/4 corner Sec. 25, iron pipe (H. C. Hall)

From west 1/4 corner Sec. 25, thence S. 85-16' E.
on east-west 1/4 line Sec. 25

22.765 ch. W. 1/16th corner on east-west 1/4 line, iron pipe

45.53 ch. 1/4 corner center Sec. 25, iron pipe

58.58 ch. center line C. T. H. "C"

61.82 ch. creek, bears NE -SW

65.59 ch. E. 1/16th corner on east-west 1/4 line Sec. 25
iron pipe

B. T. Birch 6 S. 36 E. 29 lks.
do 8 N. 8 E. 12.5 lks.

85.65 ch. E. 1/4 corner Sec. 25, W. C. D. iron pipe br. cap

From E. 1/4 corner Sec. 25, thence S. 0-02' W. on
east Sec. line Sec. 25

19.90 ch. S. 1/16th corner, 4" X 4" cedar post, (Maine)

B. T. Pine stp 24 S. 6-15' W. 96 lks.
No other

39.80 ch. S. E. corner Sec. 25, iron pipe brass cap Mon.

From S. W. corner Sec. 25, thence S. 85-46' E. on
south Sec. line Sec. 25

2.00 ch. right bank Twin Lakes Creek

4.50 ch. left bank Twin Lakes Creek

20.75 ch. W. 1/16th corner on south Sec. line, iron pipe

B. T. Balsam 10 N. 88 E. 31 lks.
do 5 N. 52 W. 25 lks.

41.50 ch. S. 1/4 corner Sec. 25, iron pipe

B. T. Aspen 10 S. 37 E. 50 lks.
do 8 N. 73 W. 24 lks.

62.25 ch. E. 1/16th corner on south Sec. line Sec. 25
iron pipe

Sec. 25, T. 37 N. R. 10 E.

83.00 ch. Sec. corner common to Secs. 25-30-31-36
iron pipe brass cap Mon.

From E. 1/16th corner on south Sec. line Sec. 25
Thence N. 1-0' E. on east 1/8th line Sec. 25

19.985 ch. S. E. 1/16th corner Sec. 25

39.97 ch. E. 1/16th corner on east-west 1/4 line Sec. 25

From S. 1/4 corner Sec. 25, thence N. 1-59' E. on
north-south 1/4 line Sec. 25

20.07 ch. S. 1/16th corner on north-south 1/4 line Sec. 25

38.64 ch. iron pipe on line south R/W line C. T. H. "C"
B. T. Balsam 12 S. 10 W. 234 lks.
no other near

40.14 ch. 1/4 corner center Sec. 25, iron pipe

From W. 1/16th corner on south Sec. line Sec. 25
Thence N. 0-11' W. on west 1/8th line Sec. 25

20.155 ch. S. W. 1/16th corner Sec. 25

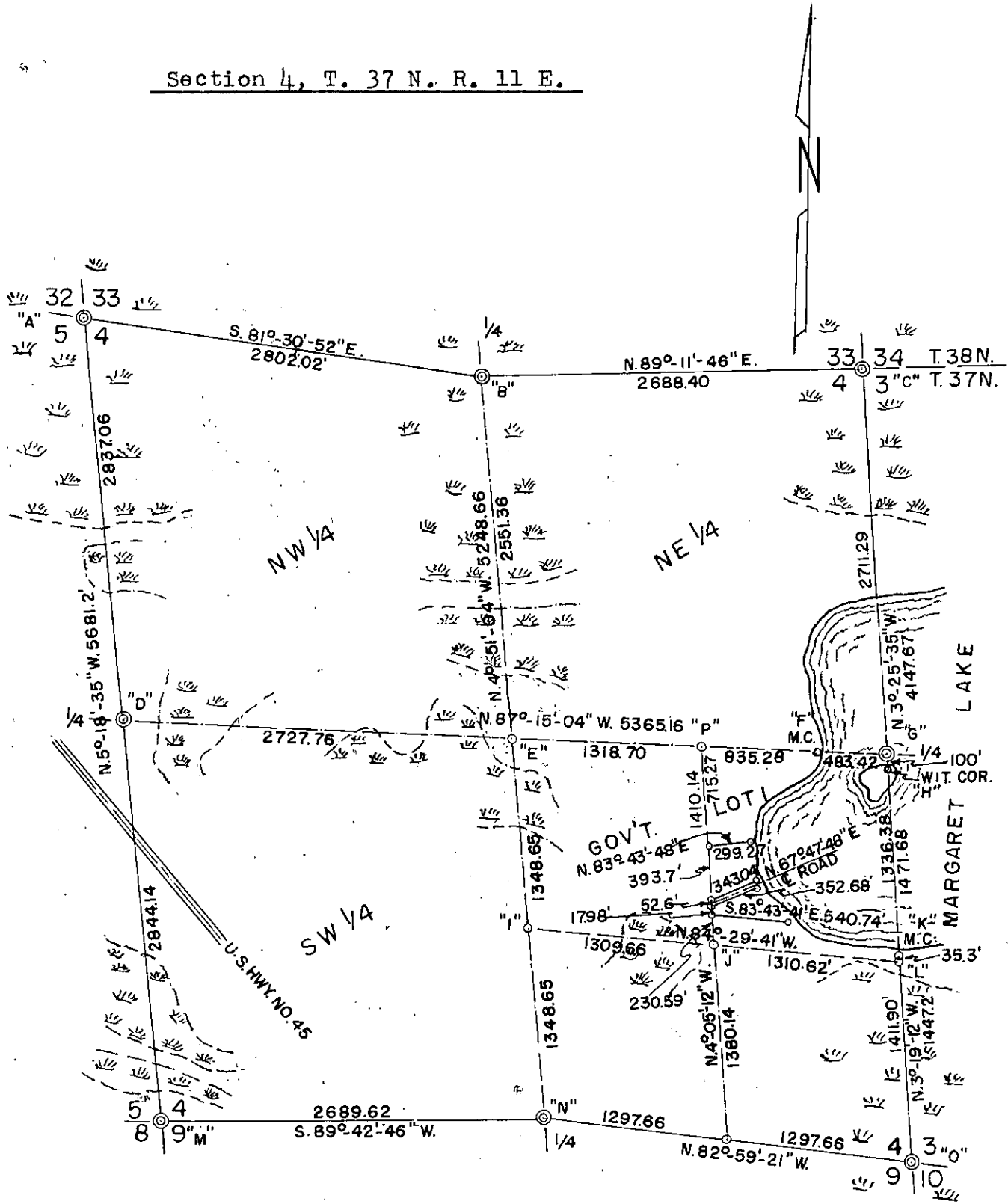
38.22 ch. iron pipe on line south R/W line C. T. H. "C"
B. T. Birch 6 S. 41 W. 25.5 lks
do 5 S. 48 E. 63 lks.

40.31 ch. W. 1/16th corner on east-west 1/4 line Sec. 25

Mean Magnetic Declination 1-41' E. F.R.W. Dec. 2, 1948.

Rev. June, 1970

Section 4, T. 37 N. R. 11 E.



May 5th, 1959

See following page.

Section 4, T. 37 N. R. 11 E. (Cont'd.)

"A" Section corner to Sections 4, 5, 32 & 33
Brass capped iron pipe monument.

"B" North 1/4 corner Section 4.
Wood Post
J. A. Melendy 1910.
Original N 1/4 post Sec. 4
Very old post Standing
Orig. Tam. 6 S. 15° W. 11

"C" Section Corner Sections 3, 4, 33 & 34
Brass capped iron pipe monument.

"D" West 1/4 corner Section 4
Iron Pipe.
B. T.s Maple 5 N. 16° E. 17.05'
do 4 S. 53°30" E. 11.05'

"E" C 1/4 corner Section 4
Iron Pipe
B. T.s W. Birch 6 S. 84° E. 13.3'
do 6 N. 74° W. 4.7'

"F" M. C. East-West 1/4 line and West shore Margaret Lake.
Iron Pipe.
B. T.s Maple 24 S. 76° E. 3.15'
do 4 S. 7° W. 14.4'

"G" East 1/4 corner Section 4 (in lake)
Melendy's position for West 1/4 corner of Section 3 in 1910.
"H" Witness Corner to East 1/4 corner Sec. 4, on island and
100' south of East 1/4 corner.

"I" CS 1/16th corner
Iron Pipe.
B. T.s Hemlock 167 S. 12° W. 53.7' 16.2'
W. Birch 7 N. 210° W. 142.68'

"J" South East 1/16th corner Sec. 4.
Iron Pipe.
B. T.s Spruce 7 N. 83°-30' W. 6.2'
W. Birch 4 S. 21° E. 16.1'

"K" M. C. East line Sec. 4 and South shore of Margaret Lake.
Wood post (Melendy 1910)
Melendy's notes:- Original M. C. on South side of Lake between
Secs. 3 & 4; Squared and Marked a Balsam Stp. place:. Orig.
Pine B. T. 18 S. 70° E. 12 lks. Decayed stp of Orig. Spruce
10 S. 45° W. 10 Var. 5°-34' E.

"L" South 1/16th corner on east line of Sec. 4.
Iron pipe.
B. T.s Maple 9 N. 81°-30' E. 20.95'
Balsam 7 S. 89°30' W. 47.8'

Sec. 4, T. 37 N. R. 11 E. (Cont'd)

South 1/16th corner on East line of Section 4 was set by proportionate measurement using Orig. Gov't. field notes.

"M" Section Corner to Sections 4, 5, 8 & 9.
Brass capped iron pipe monument.

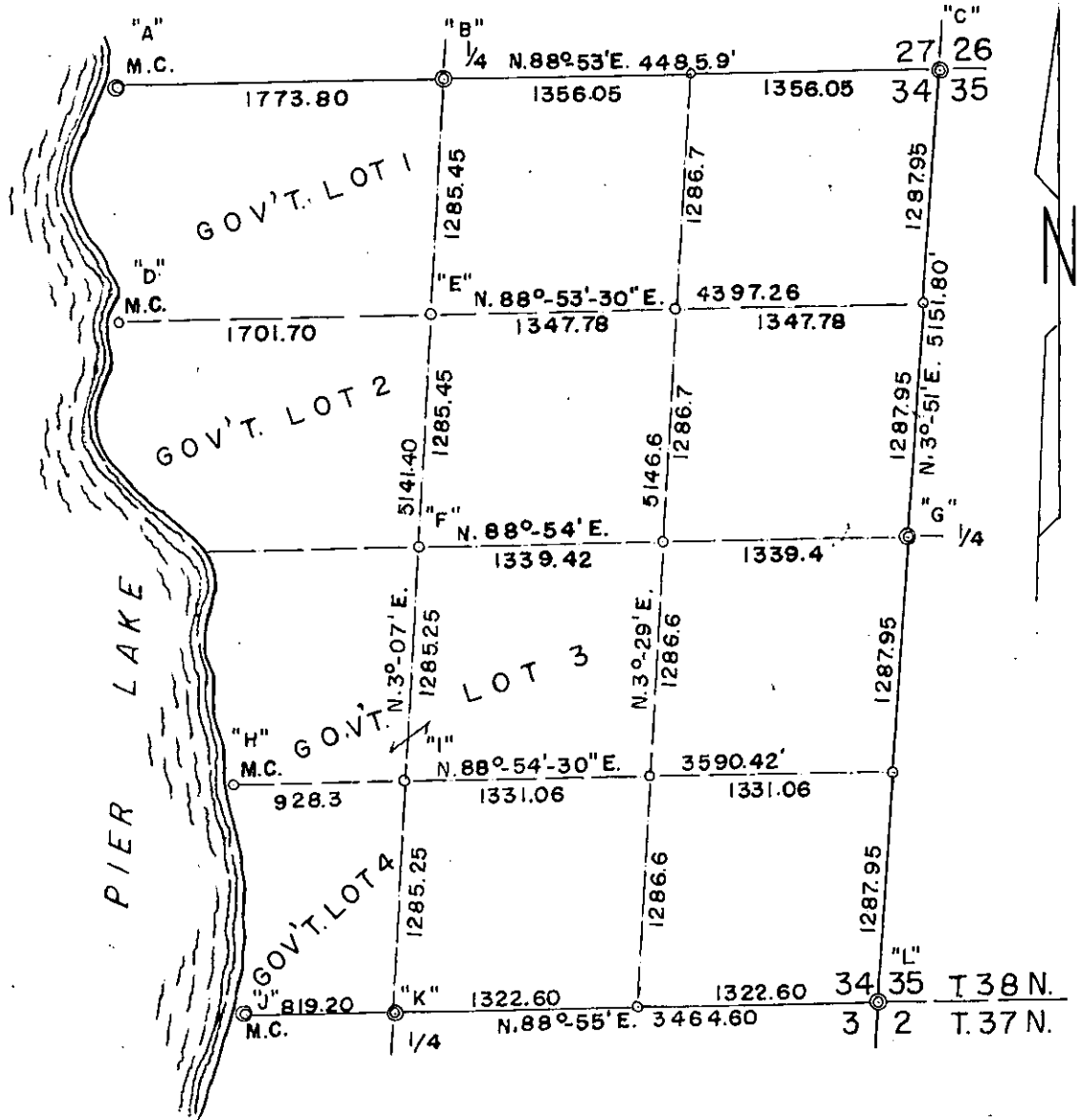
"N" South 1/4 corner Section 4.
Brass capped iron pipe monument.

"O" Section corner to Sections 3, 4, 9 & 10.
Brass capped iron pipe monument.

"P" CE 1/16th corner Sec. 4.
Iron Pipe.

B. T.s W. Birch 8 S. 3°-30' W.. 41.15'
do 6 S. 80°W.. 23.35'

Section 34, T. 38 N. R. 4 E.



June 29th, 1956

See following page.

Section 34, T. 38 N. R. 4 E. (Cont'd.)

"A" M. C. North line of Sec. 34 and East shore of Pier Lake.
Iron Pipe.

(Old M. C. iron pipe in Lake 24.6' West)

B. T.s Maple 5 S. 18° W. 16.2'

W. Birch 5 S. 81° E. 19.9'

"B" North 1/4 corner Section 34.

4" x 4" wood post

B. T. Cedar 6 N. 29° W. 31.4'

"C" Section corner to Sections 26, 27, 34 & 35

6" x 6" wood post.

"D" M. C. North 1/16th line Sec. 34 & East shore of Pier Lake.
Iron Pipe.

B. T.s W. Birch 4 N. 73° E. 35.3'

do 6 S. 61° E. 43.8'

"E" CN 1/16th corner Sec. 34

Iron Pipe.

B. T.s Aspen 12 S. 46° E. 9.0'

do 8 N. 48° W. 30.4'

"F" C 1/4 corner Sec. 34

6" x 6" post.

"G" East 1/4 corner Sec. 34

6" x 6" post.

"H" M. C. South 1/16th line Section 16 & East shore Pier Lake.
Iron pipe.

B. T.s W. Pine 10 S. 21° E. 28.3'

W. Birch 12 N. 87° E. 41.6'

"I" CS 1/16th corner Sec. 34.

Iron Pipe.

B. T.s Aspen 10 N. 64° E. 16.7'

do 10 S. 26° E. 17.5'

"J" M. C. South line Section 34 & East shore of Pier Lake.
Iron Rod.

"K" South 1/4 corner Section 34.

4" x 4" wood post.

B. T. W. Birch 10 S. 30° W. 17.5'

"L" Section corner to Sections 2, 3, 34 & 35

4" x 4" wood post

B. T.s Cedar 6 N. 43° E. 23.8'

do 8 N. 55° W. 43.3'

do 7 S. 46°-30' E. 20.1'

do 7 S. 42° W. 23.4'

Sec. 3, T. 38 N. R. 6 E.

From W. 1/4 corner Sec. 3, iron well point,
 B. T. Tam. 10 N. 25-30'E. 11.8'
 Vaughan's Tam. B. T. found

Thence N. 87-30' E. on east-west 1/4 line Sec. 3

231.0 ft. northwest shore of Lake

283.0 ft. over Lake

716.0 ft. set 4" X 4" post on line (Point "A")
 B. T. N. Pine 10 N. 67 W. 23'
 Aspen 7 S. 83 E. 6'

1376.0 ft. W. 1/16th corner Sec. 3

From (Point "A"); thence S. 0-15' E.

250.0 ft. north shore of Lake M. C. 6" X 6" post
 B. T. Tam. 4 N. 30 W. 7.5'
 no other

549.96 ft. over Lake M. C. 4" X 4" post
 B. T. Tam. 4 S. 85 W. 8.5'
 no other

1323.96 ft. 6" X 6" conc. Mon. marking the intersection
 with the south 1/8th line of Sec. 3
 B. T. W. Pine 8 S. 7 W. 18.2'

Thence S. 87-32' W. on the south 1/8th line of Sec. 3

15.84 ft. 5" X 5" post on line
 B. T. Tam. 6 S. 18 E. 4.4'

603.0 ft. M. C. east shore of Lower Kaubachein Lake
 6" X 6" conc. Mon.
 B. T. W. Pine 24 S. 77 E. 18'
 W. Pine 18 N. 76 E. 14'

675.84 ft. S. 1/16th corner on west section line Sec. 3
 falls in Lake.

From west 1/4 corner Sec. 3, thence S. 2-00' E. on
 west line Sec. 3

929.4 ft. iron pipe on line

1150.6 ft. iron pipe on line

1279.0 ft. M. C. northeasterly shore Lower Kaubachein Lake
 6" X 6" conc. Mon.

1545.0 ft. S. 1/16th corner falls in Lake

Sec. 3, T. 38 N. R. 6 E.

From M. C. 6" X 6" Conc. Mon. marking the intersection
of the south 1/8th line of Sec. 3 and the northeasterly
shore of Lower Kaubachein Lake, Thence South
24.0 ft. iron pipe
Thence N. 87-32' E. on a line parallel with the
south 1/8th line of Sec. 3

587.16 ft. 5" X 5" post
B. T. W. Pine 10 N. 63 W. 8'
no other

Thence S. 2-00' E.

333.0 ft. 5" X 5" post
B. T. Tam. 8 S. 83 W. 16.6'
Tam. 7 N. 69 E. 19.2'

Thence S. 87-32' W.

660.0 ft. iron pipe, marking intersection with W. line Sec. 3
B. T. Maple 8 S. 23 W. 1'
do 7 N. 7 E. 11.8'

Thence N. 2-00' W. on the west section line of Sec. 3

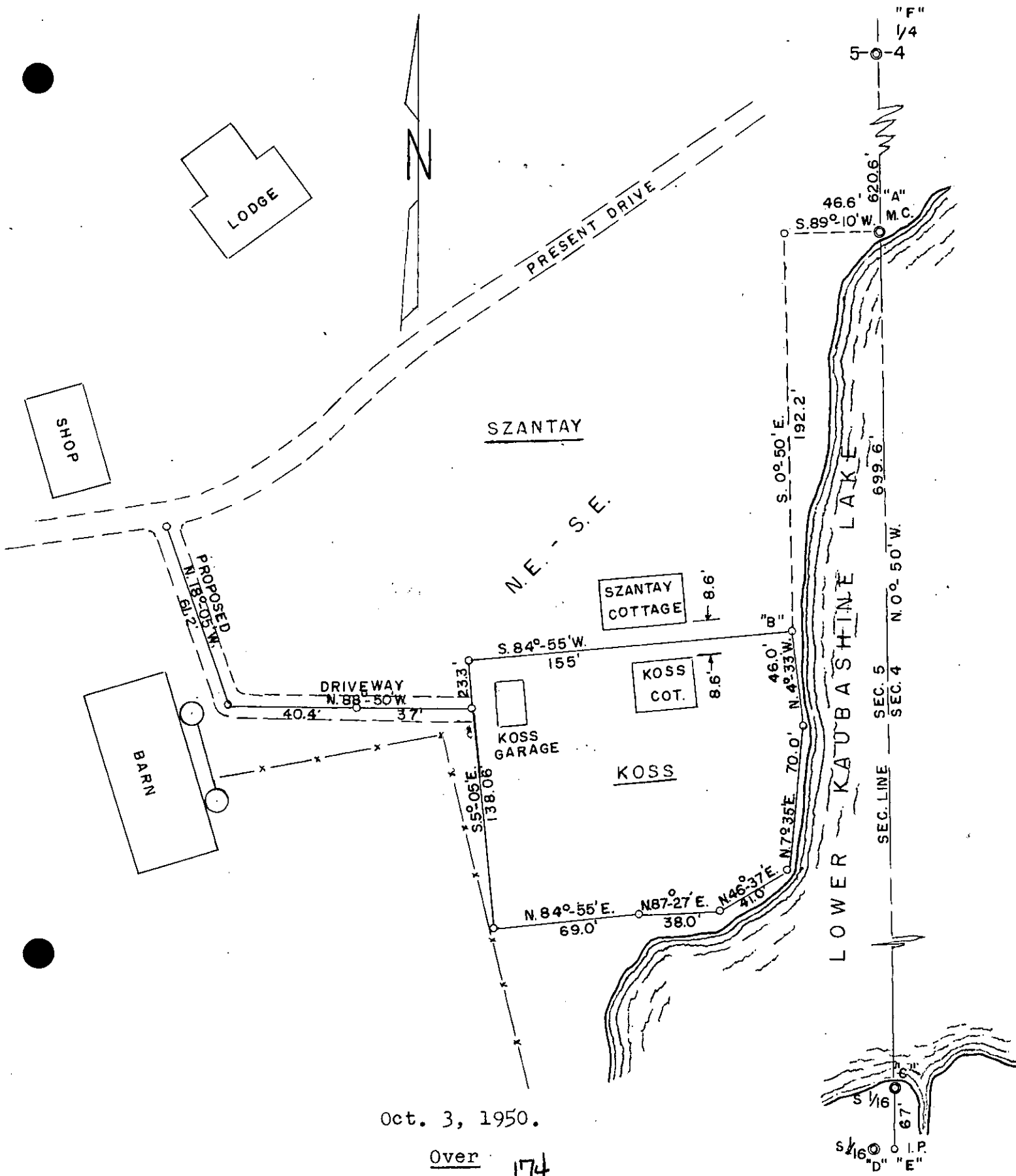
32.6 ft. Conc. Mon.

139.9 ft. M. C. 6" X 6" Conc. Mon.

217.1 ft. S. 1/16th corner on west section line Sec. 3
falls in Lake.

Mean Magnetic Declination 2-40' E. F. R. W. Aug. 12, 1948

Part of the NE 1/4 - SE 1/4 of Section 5, T. 38 N. R. 6 E.



Part of the NE 1/4- SE 1/4 Section 5, T. 38 N. R. 6 E. (Cont'd)

"A" M. C. East line of Section 5 and North shore Lower Kaubashine Lake.
6" x 6" Concrete Monument (By V. M. Maine)
(Oct. 18, 1941)

"B" Property corner
Iron Pipe
B. T.s W. Birch 8 N. 75° E. 1.0'
Spruce 5 S. 60° W. 6.6'
S. 1/16th Corner &

"C" M. C. East line of Section 5 and South shore Lower Kaubashine Lake.
6" x 6" Concrete Monument (By V. M. Maine)
(Oct. 18, 1941)

"D" South 1/16th corner on East line Section 5.
4" x 4" Oak post set by Petzold survey of Oct. 2, 1944.
Post sets 9.1 feet west of iron pipe.

"E" Unknown point
Iron Pipe 9.1 feet East of Petzold South 1/16th on East line.

"F" L.4 corner Sections 4 & 5
Concrete Monument (By V. M. Maine)
(Oct. 18, 1941)

Sec. 17, T. 38 N. R. 6 E.

From SW corner of Sec. 17, iron pipe
 B. T. Pine 12 N. 35 W. 99.9' (old)
 J. Pine 8 N. 6-30' W. 37.6'
 do 6 N. 56 W. 30.8'

Thence S. 86-40' E. on south line Sec. 17

1327.35 ft. W. 1/16th corner, iron pipe
 B. T. Oak S. 87-30' E. 39.5'
 Hem. 6 S. 56 E. 49.2'

2654.7 ft. south 1/4 corner Sec. 17, iron pipe
 Found orig. Gov't. B. Ts. marked and standing
 Hem. 8 S. 55 E. 11.2' Orig. notes
 Hem. 8 N. 61 E. 11.2'

Thence S. 88-53' E. on south line Sec. 17

1296.55 ft. E. 1/16th corner, iron pipe
 B. T. Oak 8 N. 17 W. 6.9'
 Oak 10 N. 54-30 W. 12.2'

2593.1 ft. SE corner Sec. 17, iron pipe
 old B. Ts. Pine 24 N. 63 W. 22 lks.
 Pine 16 S. 84 W. 60.5 lks.

new B. Ts. Spruce Pine 8 N. 41 E. 15.9'
 do 9 S. 57 E. 11.5'

Thence N. 3-59' E. on east Sec. line Sec. 17

1187.0 ft. enter swamp

1273.0 ft. S. 1/16th corner, iron pipe
 B. T. White Pine 6 S. 81 E. 29.7'
 Tam. 4 S. 20 W. 25.8'

1580.0 ft. leave swamp

2546.0 ft. E. 1/4 corner Sec. 17, iron pipe
 B. T. Pine stump 24 S. 69 W. 9 lks. (Old)
 N. Pine 10 N. 1W. 55.0'
 N. Pine 9 S. 75-45' E. 48.8'

Thence N. 2-36' E. on east line Sec. 17

1261.15 ft. N. 1/16th corner, iron pipe
 B. T. Oak 4 N. 43 E. 15.4'
 do 4 E. 1.5'

2522.3 ft. N. E. corner Sec. 17, conc. Mon.
 B. T. Pine stump 20 N. 39 E. 24.5' (old)
 W. Pine 12 S. 40 W. 90.4'

Thence S. 89-18' W. on north line Sec. 17

From E. 1/16th corner on south line Sec. 17
Thence N. 3-11' E. on E. 1/8th line Sec. 17

929.0 ft. enter swamp

1181.0 ft. leave swamp

1286.4 ft. S. E. 1/16th corner Sec. 17, iron pipe
B. T. Oak 5 N. 89 E. 15.7'
Oak 5 N. 13 W. 6.6'

2010.0 ft. enter swamp

2122.0 ft. leave swamp

2226.0 ft. enter swamp

2572.8 ft. E. 1/16th corner on east-west 1/4 line Sec. 17

From S. 1/16th corner on east line Sec. 17
Thence N. 88-15' W. on south 1/8th line Sec. 17

1031.0 ft. leave swamp

1312.9 ft. S. E. 1/16th corner Sec. 17 , iron pipe

2625.8 ft. S. 1/16th corner on north-south 1/4 line Sec. 17
iron pipe

From N. 1/16th corner on east line Sec. 17
Thence N. 86-15' W. on north 1/8th line Sec. 17

1452.0 ft. enter swamp

1778.0 ft. leave swamp

1833.0 ft. enter swamp

2060.0 ft. leave swamp

2075.2 ft. M. C. east shore Lake Seventeen, iron pipe
B. T. W. Pine 8 N. 86 E. 57.3'
Oak 6 S. 33 E. 14.9'

Mean Magnetic Declination 2-40' E. F. R. W. May 31, 1949.

Sec. 17, T. 38 N. R. 6 E.

From N. 1/4 corner Sec. 17 thence S. 2-21' W.
on north-south 1/4 line Sec. 17

272.8 ft. north shore Lake Seventeen

1830.0 over Lake

1866.8 ft. M. C. south shore Lake Seventeen, iron pipe
B. T. N. Pine 4 S. 30 W. 34.1'
Oak 5 S. 67 E. 19.9'

2654.9 ft. 1/4 corner center Sec. 17, iron pipe
B. T. Oak 5 S. 20 E. 7.3'
Birch 7 N. 64 W. 20.9'

3954.7 ft. S. 1/16th corner on north-south 1/4 line Sec. 17
iron pipe
B. T. Oak 14 S. 19 W. 26.0'
Ironwood 6 S. 57-30' E. 4.6'

4309.0 ft. center line road to Penn's Camp

4369.0 ft. enter swamp

5059.0 ft. leave swamp

5254.5 ft. S. 1/4 corner Sec. 17, iron pipe

From W. 1/4 corner Sec. 17 thence S. 87-47' E. on
east-west 1/4 line Sec. 17

84.0 ft. west shore Lake Seventeen

1633.0 ft. over Lake

1652.1 ft. M. C. east shore Lake Seventeen, iron pipe
B. T. Oak 4 N. 4 W. 15.7'
Oak 8 S. 72 E. 11.6'

2698.2 ft. 1/4 corner center Sec. 17

3862.7 ft. enter swamp

4026.7 ft. E. 1/16th corner on east-west 1/4 line Sec. 17
iron pipe
B. T. W. Pine 24 S. 37 E. 47.0'
W. Pine 20 S. 2 E. 78.0'

4082.0 ft. leave swamp

5355.2 ft. E. 1/4 corner Sec. 17, iron pipe

Sec. 17, T. 38 N. R. 6 E.

569.0 ft. M. C. east shore Lake Seventeen, iron pipe
 B. T. N. Pine 12 N. 48 W. 18.0'
 W. Pine 18 S. 57 E. 50.0'
 Pine stp N. 29 W. 5.6' (old)

Thence N. 82-38' W. on north line Sec. 17

2034.8 ft. over Lake M. C. conc. Mon.
 B. T. Y. Pine 10 N. 20 E. 43.0'
 no other

Thence N. 84-35' W. on north line Sec. 17

2664.3 ft. north 1/4 corner Sec. 17, iron pipe
 B. T. W. Pine 20 N. 6-30' E. 69.7'
 N. Pine 18 S. 82 W. 65.9'
 Aspen 16 S. 76 W. 76 lks. (D. H. V.)

Thence 84-51' W. on north line Sec. 17

555.0 ft. center line Town road

1311.5 ft. W. 1/16th corner, iron pipe
 B. T. N. Pine 8 S. 43 E. 71.8'
 W. Pine 6 N. 66 E. 51.9'
 Pine stump N. 12-30' W. 77.9' (D. H. V.)
 Found erroneous 1/16th corner marked by conc. post
 N. 11-30' W. 63.0'

2623.0 N.W. corner Sec. 17, conc. Mon.
 B. T. Pine 16 N. 42 E. 22.5 lks. (old)
 Pine stp 8 S. 20 W. 51.75 lks. (old)
 S. Pine 9 S. 19-30' E. 9.8'

Thence S. 3-36' W. on west line Sec. 17

1384.5 ft. N. 1/16th corner, iron pipe
 B. T. S. Pine 5 S. 80-30' E. 32.6'
 W. Pine 4 S. 18 E. 12.6'

2114.2 ft. M. C. north shore Lake Seventeen, conc. Mon.
 B. T. W. Pine 10 N. 74 E. 34.8'
 N. Pine 10 N. 45 E. 24.5'

Thence S. 3-43' W. on west line Sec. 17

2620.2 ft. over lake M. C. conc. Mon.

Thence S. 3-36' W. on west line Sec. 17

2769.7 ft. west 1/4 corner Sec. 17, conc. Mon.
 B. T. Oak 5 N. 39 W. 3.9'
 do 6 S. 57 E. 8.4'

Sec. 36, T. 38 N. R. 6 E.

From M. C. , iron pipe, marking the intersection of the north-south 1/4 line Sec. 36 and north shore Big Bearskin Lake, thence N. 0-34'-01" E. on the north-south 1/4 line Sec. 36

231.91 ft. iron pipe on line

300.0 ft. iron pipe on line

393.07 ft. iron pipe on line

460.50 ft. iron pipe on line

477.27 ft. iron pipe on line

494.76 ft. iron pipe on line (Point "A")

631.60 ft. 1/4 corner center of Sec. 36, iron pipe
 B. T. W. Birch 4 S. 84 E. 9.9'
 do 5 S. 70 W. 22.5'

1963.4 ft. N. 1/16th corner on the north-south 1/4 line Sec. 36, iron pipe
 B. T. Aspen 8 S. 14 E. 19.8'
 do 6 N. 50 E. 14.8'

Thence S. 87-28'-58" E. on north 1/8th line Sec. 36

1345.9 ft. N. E. 1/16th corner Sec. 36, iron pipe
 B. T. White Birch 6 N. 78 E. 13.6'
 do 7 S. 57 W. 12.0'

Thence S. 0-57'-30" W. on east 1/8th line Sec. 36

531.0 ft. iron pipe (Point "B")
 B. T. White Birch 6 S. 55 W. 1.9'

1323.35 ft. E. 1/16th corner on east-west 1/4 line Sec. 36

1394.85 ft. M. C. north shore Big Bearskin Lake.

From 1/4 corner center Sec. 36, Thence S. 87-51'-37" E. on east-west 1/4 line Sec. 36

1327.0 ft. E. 1/16th corner Sec. 36

From Point "A" on north-south 1/4 line Sec. 36 thence S. 87-51'-37" E. on a line parallel with the east-west 1/4 line Sec. 36

837.94 ft. iron pipe on northwesterly shore Big Bearskin
 B. T. Aspen 15 N. 32 E. 12.0'

Thence N. 83-0' E. on a straight line along the shore of Big Bearskin Lake

Sec. 36, T. 38 N. R. 6 E.

104.0 ft. to an iron pipe

Thence N. 46-0' E. on a straight line along
the shore of Big Bearskin Lake

150.0 ft. to an iron pipe

B. T. Balsam 5 N. 3 W. 25.0'

Thence N. 0-57'-30" E. on a line parallel with the
east 1/8th line of Sec. 36

791.0 ft. iron pipe

B. T. Aspen 6 N. 30 E. 6.3'

Thence S. 85-0' E.

183.0 ft. hub

Thence N. 82-0' E.

106.0 ft. to iron pipe marking the intersection with
the east 1/8th line of Sec. 36 being Point "B"

From 1/4 corner center Sec. 36, thence N. 87-51'-37" W.
on east-west 1/4 line Sec. 36

100.0 ft. iron pipe on line

B. T. Aspen 10 S. 77 W. 10.0'

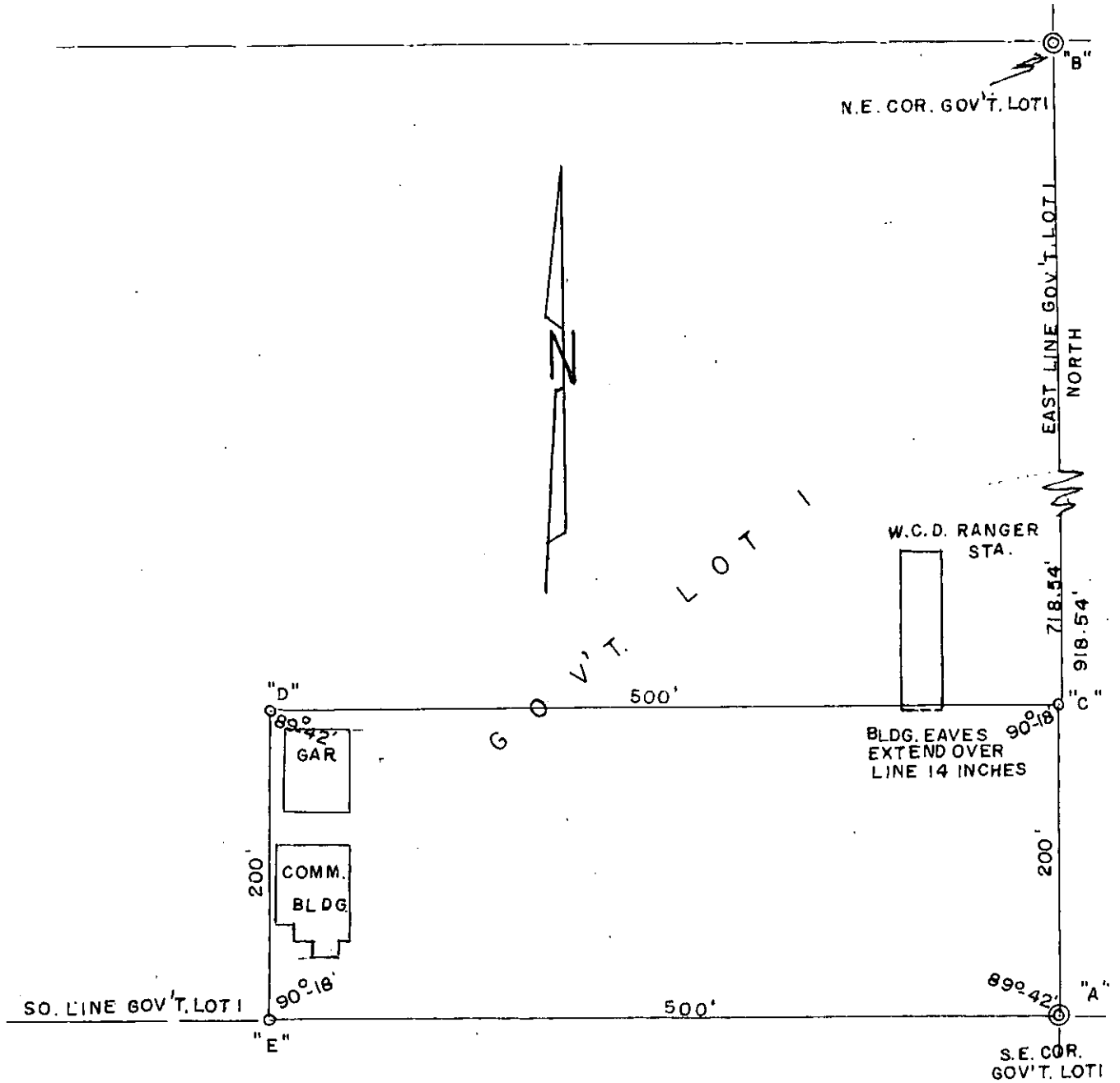
do 8 S. 40 E. 19.7'

1327.0 ft. W. 1/16th corner on east-west 1/4 line Sec. 36
6" X 6" post

Mean Magnetic Declination 2-40' E.

F. R. W. Sept. 12-49.
Rev. Oct. 1970

Part of Gov't. Lot 1, Sec.3, T. 38 N., R. 7 E.



"A" S.E. corner of Gov't. Lot 1 Brass Capped Monument.
 "B" N.E. corner of Gov't. Lot 1 Brass Capped Monument.
 "C", "D" & "E" property corners iron pipe.

Jan. 16, 1964

Sec. 3, T. 38 N. R. 7 E.

Went to NE corner Sec. 3 found stump of orig. B. T. White Pine also Y. Pine B. T. of Halls 1932 survey Y. Pine 10 N. 60 E. 129.5 lks. thence; S. 88-50' W. on Twp. line

18.17 center line of Town road

20.02 fell 02 lks South of Dorr's 1/16th post B. Ts.
O. K. corrected on to Dorr's corner and continue west

12.58 center line C. & N. W. R. R. track

18.00 center line S. T. H. No. 47

20.04 1/4 post and M. C.

From north 1/4 post Sec. 3 thence; S. 88-0' W. on Twp. line

14.59 intersect north shore of Tomahawk Lake 20.00,

30.00 and 40.00 set tally stakes on ice.

From NE corner Sec. 3 thence; S. 3-0' E. on east Sec. line

13.85 found Dorr's iron post for 1/16th corner and his B.T.
New B. T. Y. Pine 12 S. 5 W. 55 lks.

27.00 center line C. T. H. "D"

32.09 center line C. & N. W. R. R. track

33.56 somebody's 1/4 post

33.44 Dorr's 1/4 post Sec. 3 & 2 corrected on to this corner thence; S. 0-35' W.

10.12 to squared up post

20.12 Dorr's 1/16th post B. T. O. K.

31.10 intersect north shore of pond

38.00 over pond

40.00 fell 5 lks. West of SE corner Dorr's B. T. N. 44 E. 27
New B. T. Maple 8 S. 32 W. 12.5 lks.

From SE corner Sec. 3 thence; S. 89-0' W. on south line of Sec. 3

8.46 set tally stake

Sec. 3, T. 38 N. R. 7 E. (Con't.)

Went to 40.00 tally stake on ice on Twp. line
thence; S. 89-35' W. on Twp. line

190.72 M. C.

200.80 fell 43.5 lks north of corner to Secs. 5-6-31-32
G. L. O. monument dated 1927 and stumps of two orig. B.Ts.

Proportioned 200.80 chains on Twp. line

40.16 west of north 1/4 post Sec. 3 set NW corner of
Sec. 3 on ice.

20.08 west of north 1/4 post Sec. 3 set 1/16th corner on ice.

18.50 west of north 1/4 post Sec. 3 set M. C.
B. T. W. Pine 18 N. 24 E. 45.5 lks.

From tally stake 8.46 on south line Sec. 3 continue
S. 89-0' W.

9.95 center line C. T. H. "D"

20.63 center line Town road
searched for 1/16th corner did not find it.

36.35 private road

39.34 fell 63.5 lks. north of 1/4 post iron pipe by Vaughan
B. T. W. Pine 30 N. 21 W. 104 lks.
W. Pine 15 S. 24-30' E. 106 lks.

Corrected onto this corner thence; S. 88-05' W.

10.24 center line Town road

20.41 fell 37 lks. south of D. H. Vaughans 1/16th post
D. H. V.s B. T.s still standing.

Corrected onto this corner thence; S. 89-07' W.

40.82 Sec. corner Secs. 3-4-9-10

East 1/16th corner on South line
B. T. W. Birch 12 S. 2 E. 2 lks.
B. Oak 13 N. 28 E. 27 lks.

From SW corner Sec. 3 thence; N. 2-30' W. on west
Sec. line.

7.40 center line of road

20.00 no evidence of corner

22.00 enter open marsh

Sec. 3. T. 38 N. R. 7 E. (Con't.)

35.10 leave marsh

40.00 no evidence of 1/4 corner

47.81 M. C. south shore of Lake Tomahawk (said to be
Vaughan's, but no record of it)

73.16 fell 230 lks. east of Sec. corner set on ice
corrected line south to shore

M. C. on west line B. T. B. Oak 12 S 54 W. 43 lks.

M. C. on north shore of bay B. T. B. Oak 8 N. 56-30' W.21

M. C. on SE shore of bay B. T. W. Pine 13 N. 43 W. 7 lks
54 links north to 1/4 corner in Lake 42.95 to M. C.

From west 1/4 corner Sec. 3 thence; S. 89-15' E. on
east-west 1/4 line Sec. 3

00.47 M. C. post

B. T. Maple 14 S. 40 W. 28.5 lks.

W. Birch 10 N. 49 E. 62 lks.

10.79 center line of road

25.41 center line of Town road

25.56 enter open swamp

53.16 leave swamp

56.55 west boundary of clearing

80.57 fell 162 lks. south of east 1/4 corner Sec. 3

Corrected bearing N. 89-06' E.

From south 1/4 corner Sec. 3 thence; N. 2-15' W. on
north-south 1/4 line.

15.57 intersect west shore of Flagle Lake

23.17 over Lake

36.00 enter open swamp

46.00 leave swamp

74.15 fell 47 lks. east of north 1/4 post Sec. 3

Corrected bearing N. 2-36 ' W.

Dist. W 1/4 post to center of Sec. 40.43

Dist. E. 1/4 post to center of Sec. 40.14

Sec. 3, T. 38 N. R. 7 E. (Con't)

Dist. N. 1/4 post to center of Sec. 34.28

Dist. S. 1/4 post to center of Sec. 39.87

20.215 west of center set 1/16th post
B. T. Oak 10 N. 32 W. 51 lks.

20.07 east of center set 1/16th post
B. T. W. Pine 18 S. 49-30' E. 21 lks.

20.215 west of center at 1/16th post thence; N. 2-33' W.

7.20 center line of road

10.55 center line of road

19.77 intersect south shore of Tomahawk Lake and set
M. C. post B. T. W. Birch 14 N. 49 E. 23 lks.

20.00 to water edge

33.26 fell 0.5 lk. east of 1/16th post on ice.

From west 1/16th corner on south line Sec. 3
B. T. Oak 12 S. 27-30' W. 34 lks.
Oak 8 S. 57 E. 44.5 lks.

Thence; N. 2-33' W.

6.89 center line Town road

8.38 center line Town road

31.65 center line town road

40.48 fell 18 lks. west of 1/16th post
corrected line south

Went to south 1/16th corner off west line Sec. 3
no trees near for B. T. s Set iron pipe (brass cap)
for corner thence; S. 89-36' E.

20.30 intersect north-south random line in SW 1/4

22.00 center line of Town road

40.08 M. C. where it intersects with the shore of Flagle Lake

40.77 fell 41 lks. north of south 1/16th post on north-south
1/4 line, corner is in Lake.

Set ^{SW 1/4} 1/16th post

20.31 east of west 1/16th post and 20.32 from south 1/16th
post on north-south 1/4 line

18

Sec. 3, T. 38 N. R. 7 E. (Con't)

From west 1/16th post on south line Sec. 3 north
20.24 SW 1/16th corner B. T. Oak 10 S. 48-30' W. 38 lks.

40.29 west 1/16th post on east-west 1/4 line

From east 1/16th post on south line Sec. 3 thence;
N. 2-05' W.

11.00 intersect the southeast shore of Flagle Lake

17.49 over lake

22.88 center line Town road

30.00 clearing

40.36 fell 49 lks west of east 1/16th post on east-west
1/4 line
Corrected line south

From south 1/16th post on east line Sec. 3
B. T. Y. Pine 14 S. 54-30' W. 61 lks.
Thence; S. 88-05' W.

10.00 center line C. T. H. "D"

17.81 center line private road

21.15 M. C. post north shore Flagle Lake
B. T. Y. Pine 8 S. 30 E. 39 lks.

SE 1/16th post 20.17 north of south line
19.75 west of 1/16th on east line.
B. T. Oak 4 S. 76 E. 9 lks.

From east 1/16th post on north line Sec. 3
B. T. N. Pine 20 N. 76 E. 37.5 lks.
Oak 14 S. 27 W. 46 lks.

Needle refused to work and moved to north 1/16th post
on east line Sec. 3 thence; S. 88-10' W.

2014 fell 14.5 lks. south of NE 1/16th corner
iron pin buried in road
B. T. inch bar of iron N. 29 E. 22 lks.
3/4 inch bolt S. 62-30' W. 69 lks.

Corrected onto this corner and ran west

40.12 intersect north-south 1/4 line
checked dist. north to north 1/4 post Sec. 3 and fell
3 lks. south of B. F. Dorr's point
found Dorr's Y. Pine B. T. stump checked O. K.

North 1/16th corner on north south 1/4 line
set a wit. cor. iron pipe brass cap 18 lks. due east.

Sec. 3, T. 38 N. R. 7 E. (Con't)

M. C. on north-south 1/4 line Sec. 3 and south shore
Flagle Lake, iron pipe, B. T. White Pine 12 S. 23-30' W. 17 lks.

M. C. on north-south 1/4 line north shore Flagle Lake
iron pipe, B. T. Oak 8 S. 76-30' E. 17 lks.

M. C. on west shore Flagle Lake and south 1/8th line
iron pipe, B. T. Oak 8 S. 86-30' W. 10.75 lks.

M. C. on east 1/8th line and south shore Flagle Lake
iron pipe, B. T. White Birch 14 S. 25 W. 23.5 lks.

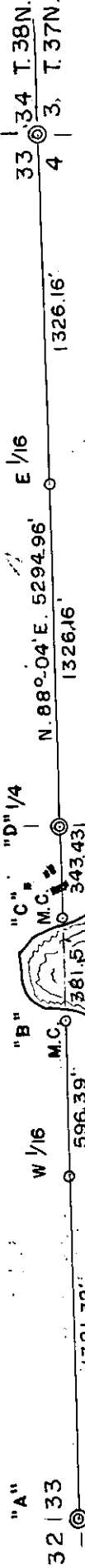
East 1/4 post Sec. 3 , B. T. NW bolt base of C. & N. W. R. R.
switch stand S, 58-30' E. 116 lks.

A. J. L. Mar. 16, 1947

Twp. Line Between Sec. 4, T. 37 N.
 R. 7 E. & Sec. 33, T. 38 N., R. 7 E.

LAKE TOMAHAWK

CASSIAN

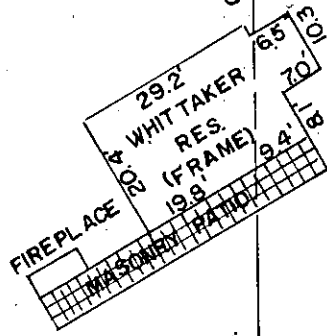
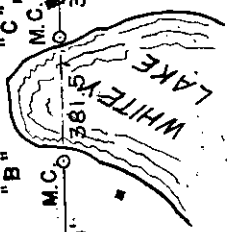


"D" 1/4

"B" W 1/16

"A" 32 | 33

5 | 4



ROAD

N. 88°-04' E.
 343.43'

"C" M.C.

"D" 1/4

DETAIL DRAWING OF POSITION OF HOUSE
 WITH REFERENCE TO TWP. LINE.

Over

Oct. 11, 1967

Twp. line between Sec. 4, T. 37 N. R. 7 E.
& Sec. 33, T. 38 N. R. 7 E. (Cont'd)

- "A" Section corner common to Sections 4 & 5 T. 37 N., R. 7 E. a 6" x 6" concrete post with brass cap. Bearing trees set by H. A. Hall.
B. T.s W. Pine 20 S. 40°-00'W. 95.5'
do 16 N. 22° W. 68.8'
- "B" M. C. West shore of Whitey Lake and North line of Sec. 4, T. 37 N. R. 7 E.
Iron pipe set 30 feet west of waters edge. New Bearings.
B. T.s Oak 15 N. 15° E. 3.0'
No other
- "C" M. C. East shore of Whitey Lake and north line of Sec. 4, T. 37 N. R. 7 E.
Iron pipe set 10' east of waters edge. New Bearings.
B. T.s N. Pine 18 N. 8°-00'W. 11.4'
W. Birch 7 S. 86°-00E. 11.8
- "D" 1/4 corner Section 4 & 33, iron pipe at south edge of private road driven flush with surface. New bearings.
B.T.s Maple 10 N. 70° E. 16.6'
W. Birch 7 S. 35° W. 14.3'
- "E" Section corner common to Sections 3 & 4, T. 37 N. R. 7 E. and Sections 33 & 34 T. 38 N. R. 7 E. Bearings in place. Iron pipe brass capped Monument (in place).

Sec. 19, T. 38 N. R. 8 E.

From S. E. corner Sec. 19, identified by D. H. Vaughan's N. E. B. T. in center of Town road
Thence N. 88-59' W. on south line Sec. 19

654.06 ft. (Point "A")

1213.72 ft. (Point"B")

1308.122 E. 1/16th corner on south line Sec. 19, iron pipe
in road

2616.24 ft. S. 1/4 corner Sec. 19

From S. 1/4 corner Sec. 19, thence N. 0-09' W.
on north-south 1/4 line Sec. 19

2211.66 ft. M. C. south shore Two Sisters Lake, iron pipe

From S. E. corner Sec. 19, thence N. 0-05' E.
on east section line Sec. 19

33 ft. Witness Corner, iron pipe
B. T. Pine 20 N. 61 E. 50.8'
Birch 8 N. 62 W. 24'

1334.52 ft. S. 1/16th corner on east line Sec. 19
4" X 4" post (D. H. Vaughan)
B. Ts. by D. H. V.

Thence N. 88-56' W. on south 1/8th line Sec. 19

373.56 ft. east shore Two Sisters Lake

1180.08 ft. over lake M. C. iron pipe
B. T. Birch 7 S. 52 W. 9.24'
do 12 N. 1-0' W. 34.98'

1310.76 ft. S. E. 1/16th corner Sec. 19, iron pipe
B. T. Oak 8 N. 23 E. 23.1'
Oak 8 S. 27 E. 24.75'

Thence S. 0-02' E. on East 1/8th line Sec. 19

281.82 ft. iron pipe on line
B. T. Oak 8 N. 70 W. 15.4'

1311.09 ft. iron pipe Marking the intersection with the
north R/W line of Town road
B. T. Oak 8 S. 64 E. 20.8'
Oak 14 S. 87 W. 34.9'

1335.84 ft. E. 1/16th corner on south line Sec. 19 in road.

Sec. 19, T. 38 N. R. 8 E.

From Point "A" on south section line Sec. 19
Thence N. 0-01'-30" E. on intermediate bearing.

622.71 ft. iron pipe south shore Two Sisters Lake
B. T. Birch 8 S. 50 E. 14.5'
Oak 10 S. 80 W. 34.3'

From Point " B" on south section line Sec. 19
Thence N. 0-02' W. on a line parallel with the
east 1/8th line Sec. 19

24.75 ft. iron pipe marking the intersection of the
north R/W line of Town road

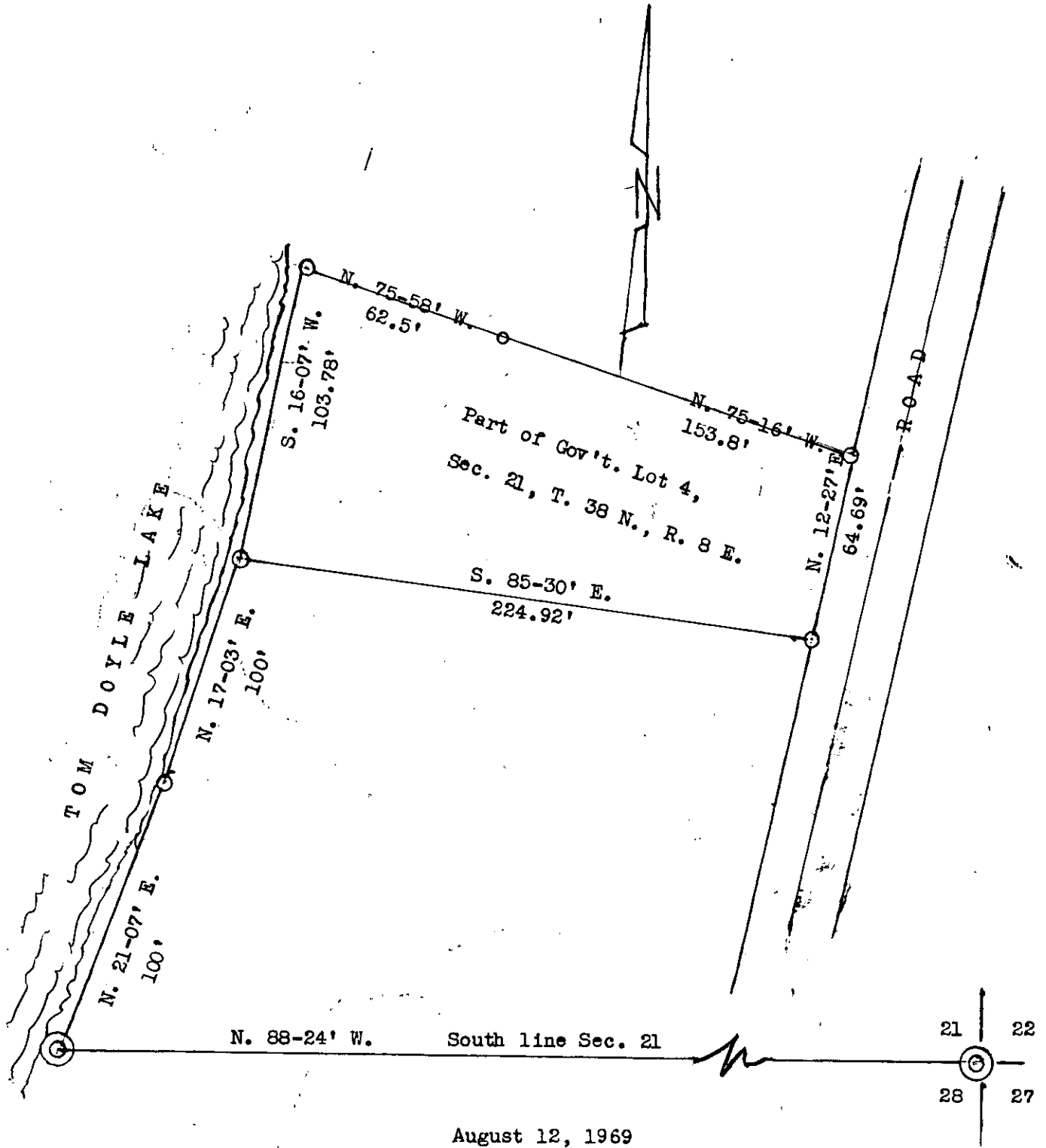
1070.75 ft. iron pipe
B. T. Oak 10 N. 85 W. 5.3'

Thence N. 80-15' E.

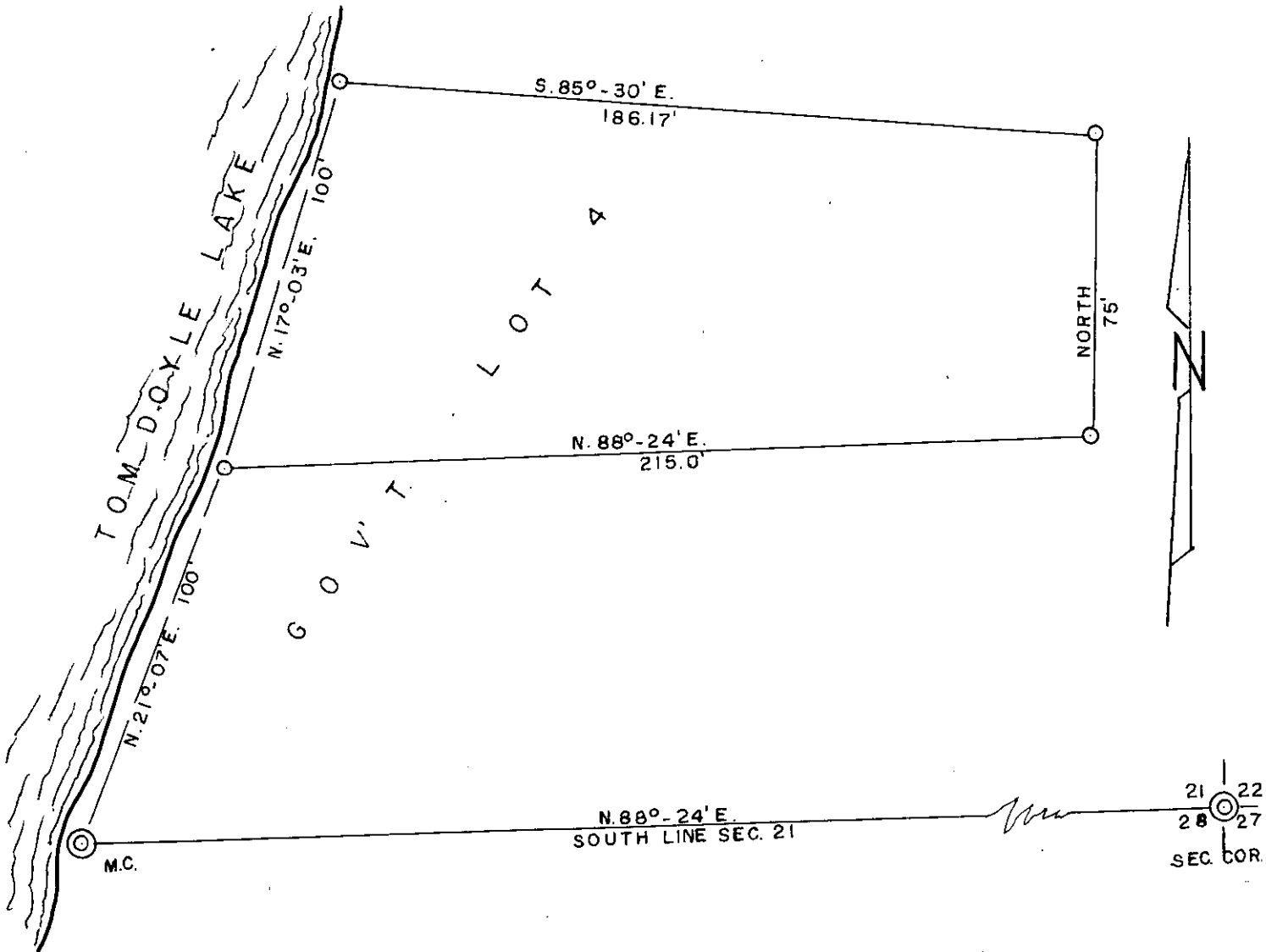
52.5 ft. iron pipe on westerly shore of Two Sisters Lake
B. T. Oak 8 S. 8 W. 4.6 '
Birch 7 N. 12 W. 22.4'

Mean Magnetic Declination 2-20' E. F. R. W. June 3, 1948.

Gov't. Lot 4, Sec. 21, T. 38 N., R. 8 E.



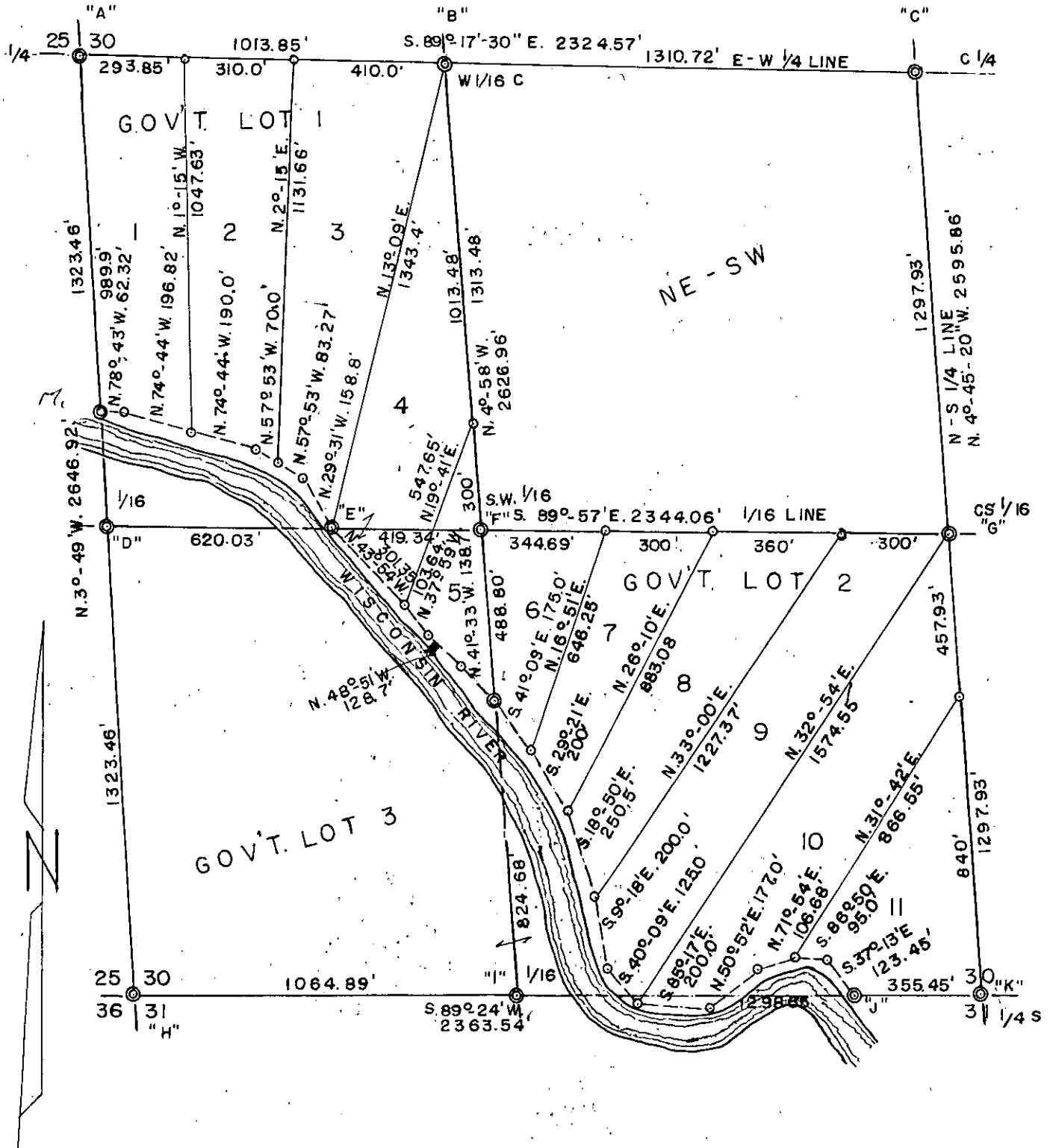
Part of Gov't. Lot 4, Section 21, T. 38 N., R. 8 E.



○ — iron pipe property corners.

December 26th, 1963

SW 1/4 of Section 30, T. 38 N. R. 8 E.

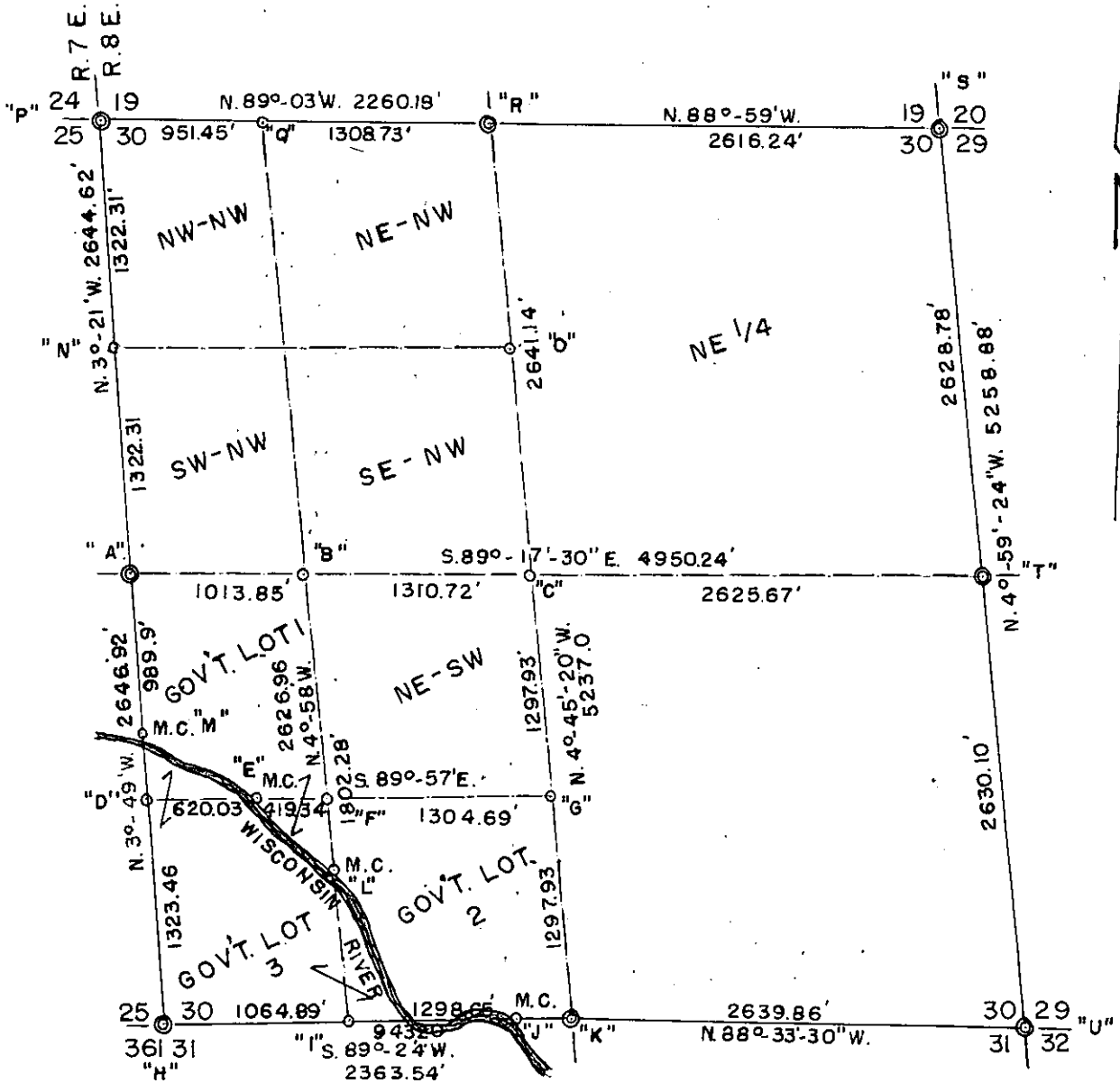


October 29th, 1962

SW 1/4 of Section 30, T. 38 N. R. 8 E. (Cont'd)

- "A" West 1/4 cor. Sec. 30, iron pipe,
B. Ts. Spruce 8 S. 82° E. 12.0'
do 6 S. 51° W. 8.2'
- "B" W. 1/16th C. Iron Pipe,
B. T.s Spruce 6 S. 53° W. 12.1'
do 6 N. 6° W. 17.45'
- "C" C. 1/4 iron pipe
- "D" 1/16th corner, iron pipe in swamp.
- "E" M. C. South 1/16th line and East bank of Wisconsin River
iron pipe
B. Ts. W. Pine 30 N. 65° W. 9.5'
Elm 12 S. 35° W. 13.1'
- "F" SW 1/16th corner, iron pipe, & Squared wood post.
B. Ts. none near
- "G" CS 1/16th corner, iron pipe;
B. T. Tam. 5 S. 43° E. 19.8'
- "H" Section corner Secs. 25,30,31 & 36, Ripco Mon.
- "I" W. 1/16th Corner on South line, iron pipe.
- "J" M. C. South line and East bank of Wisconsin River, Iron Pipe.
- "k" South 1/14 corner Sec. 30, iron pipe.
- "L" M. C. West 1/16th line and Northerly bank of Wisconsin
River, Iron pipe,
B. Ts. Maple 6 N. 45° W. 28.2'
Elm 6 S. 65° E. 22.4'
- "M" M. C. West Sec. line and north bank of Wisconsin River,
iron pipe,
B. T.s New Ash 12 S. 40° W. 4.8'
D. H. Vaughans B. T. in place.

Subdivision of Section 30, T. 38 N. R. 8 E.



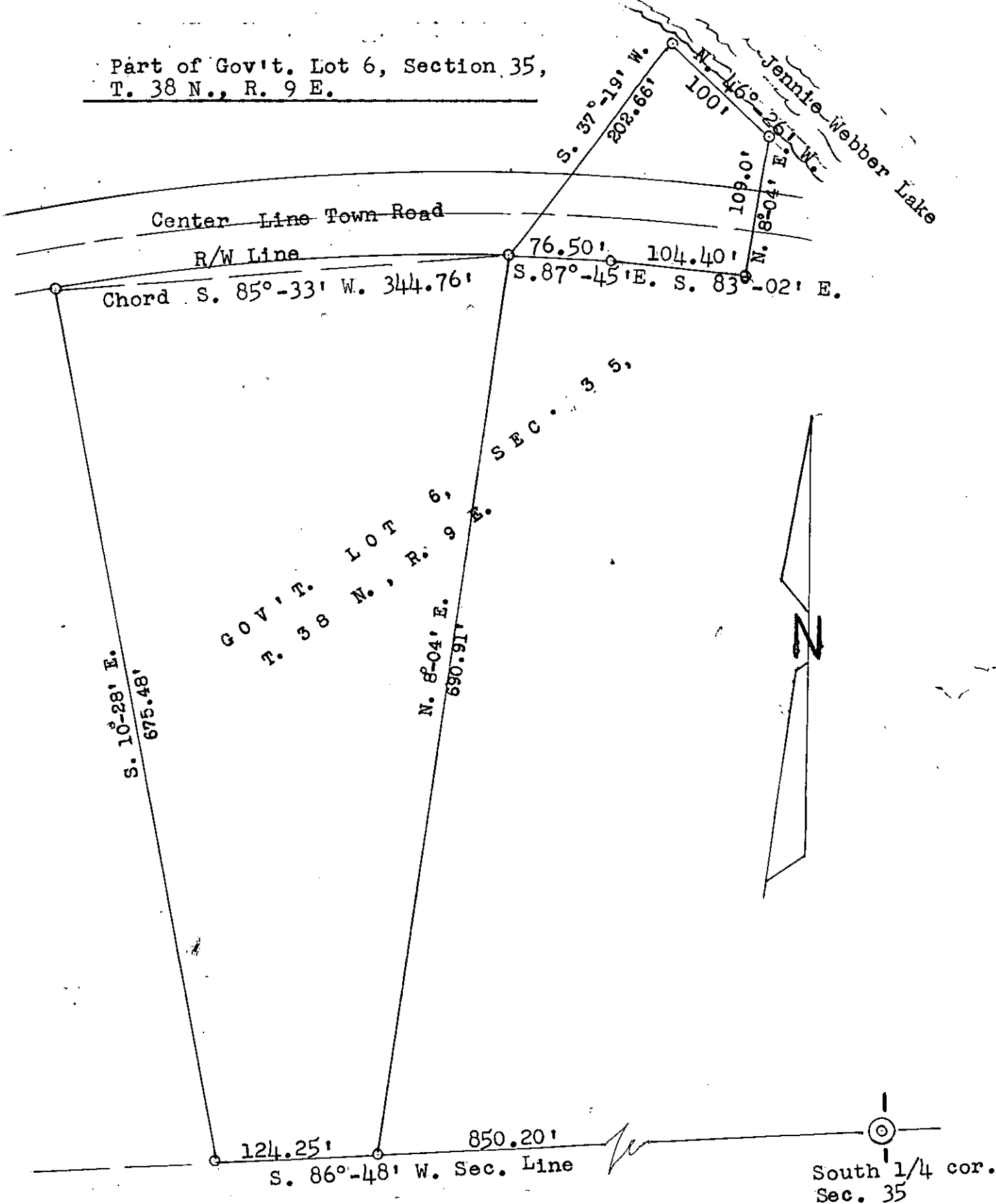
Oct. 29th, 1962.

Over
196

Subdivision of Sec. 30. T. 38 N. R. 8 E. (Cont'd)

- "A" West 1/4 cor. Sec. 30, iron pipe.
B. T.s Spruce 8 S. 82° E. 12.0'
do 6 S. 51° W. 8.2'
- "B" W. 1/16th C iron pipe,
B. T.s Spruce 6 S. 53° W. 12.1'
do 6 N. 6° W. 17.45'
- "C" C 1/4 iron pipe;
- "D" 1/16th cor. iron pipe in swamp.
- "E" M. C. South 1/16th line and East bank of Wisconsin River
iron pipe. B. Ts. W. Pine 30 N. 65° W. 9.5'
Elm 12 S. 35° W. 13.1'
- "F" SW 1/16th cor. iron pipe and squared wood post.
- "G" CS 1/16th cor. iron pipe; B. T. Tam. 5 S. 43° E. 19.8'
- "H" Sec. Cor. Secs. 25, 30, 31 & 36, Ripco Monument.
- "I" W. 1/16th Cor. on South line, iron pipe.
- "J" M. C. South line and East Bank of Wisconsin River, iron pipe.
- "K" South 1/4 cor. Sec. 30, iron pipe.
- "L" M. C. West 1/16th line and Northerly bank of Wisconsin
River, Iron pipe, B. T.s Maple 6 N. 45° W. 28.2'
Elm 6 S. 65° E. 22.4'
- "M" M. C. West line and north bank Wisconsin River, iron pipe.
B. T.s Ash 12 S. 40° W. 4.8' (new)
D. H. Vaughan's B. T. in place.
- "N" N 1/16th S. Iron pipe, D. H. Vaughan's B.T. in place.
- "O" NC 1/16th cor. iron pipe.
- "P" Sec. cor. 19,24,25 & 30, Iron pipe.
- "Q" W. 1/16th S. iron pipe.
- "R" N. 1/4 cor. Sec. 30, iron pipe; B. T.s in place.
- "S" Sec. cor. Secs. 19,20, 29 & 30, iron pipe. B. T.s Pine 20 N. 61°
E. 50.8'
Birch 8 N. 62° W. 24.0'
- "T" E. 1/4 cor. Sec. 30, Iron pipe in road.
- "U" Sec. cor. Secs. 29,30,31 & 32, Iron pipe.

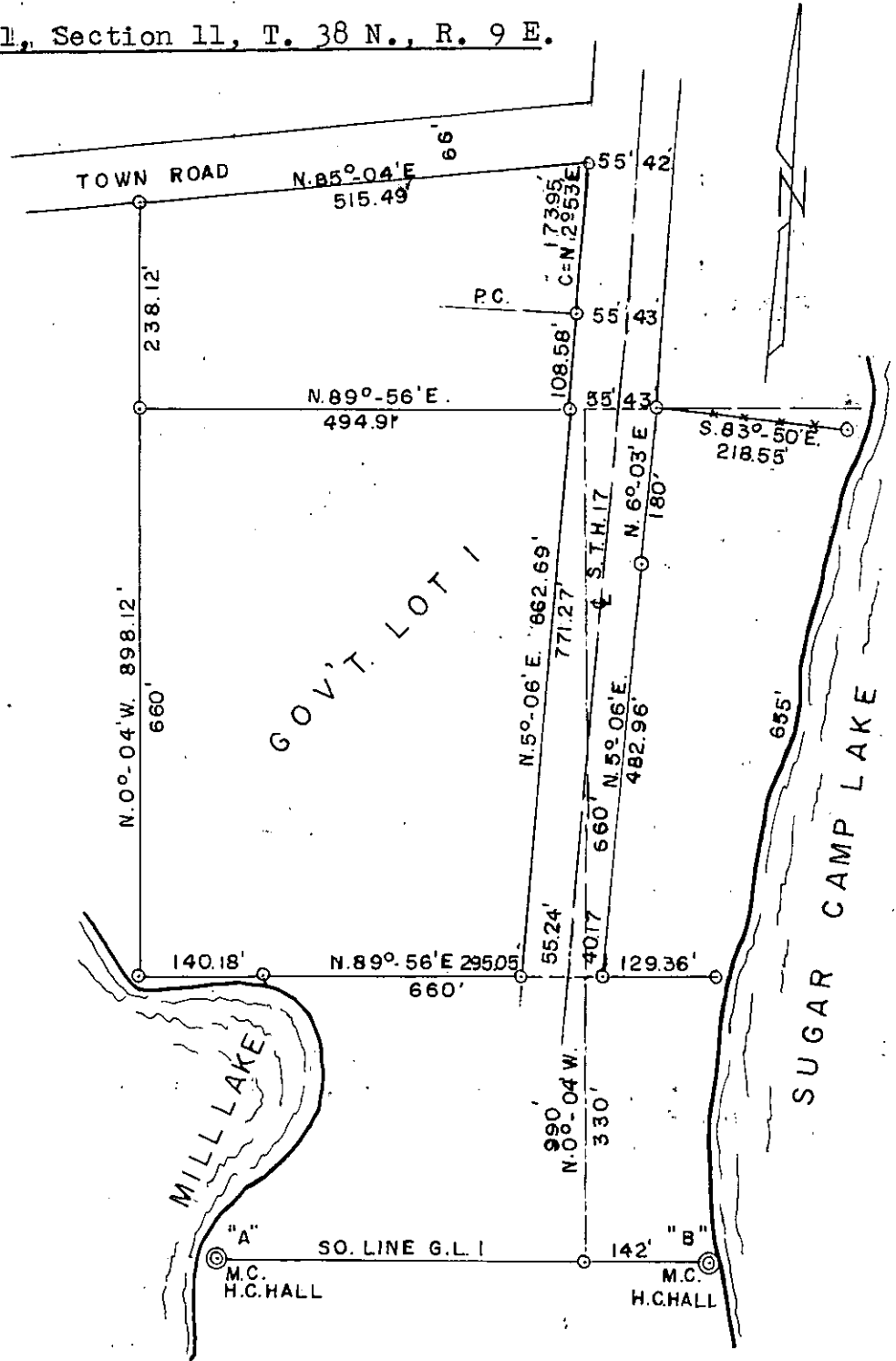
Part of Gov't. Lot 6, Section 35,
T. 38 N., R. 9 E.



January 9, 1968

o — Iron Pipe markers.

Gov't. Lot 1, Section 11, T. 38 N., R. 9 E.



Sept. 3, 1963 .

○ — Iron pipe.

Over.

"A" Halls M. C. East shore Mill Lake and South line of
Gov't. Lot 1.

"B" Halls M. C. West shore Sugar Camp Lake and South line of
Gov't. Lot 1.

Sec. 14, T. 38 N. R. 9 E.

From E. 1/4 corner Sec. 14, iron pipe, (Vaughan)
 Found D. H. Vaughan's 24 inch W. Pine stp.
 Thence S. 85-15' W. on east-west 1/4 line Sec. 14

14.50 ch. iron pipe on line marking intersection with the
 east R/W line S. T. H. 17

15.00 ch. center line S. T. H. No. 17

20.585 ch. E. 1/16th corner on north Sec. line, 5"X5" post.

41.17 ch. N. 1/4 corner Sec. 14, 6" X 6" post
 D. H. Vaughan's B. Ts.

From E. 1/4 corner Sec. 14, iron pipe,
 Thence S. 2-25' E. on east Sec. line Sec. 14

12.39 ch. iron pipe on line (Point A)

19.89 ch. S. 1/16th corner on east line Sec. 14, iron pipe

39.78 ch. Sec. corner to Secs. 13-14-23-24(5" X 5" post DHV)
 iron pipe Found Vaughans B.T

From S. E. corner Sec. 14, thence S. 86-28' W. on
 south line Sec. 14

20.175 ch. E. 1/16th corner on south line Sec. 14

40.35 ch. S. 1/4 corner Sec. 14

From S. 1/16th corner on east Sec. line Sec. 14
 iron pipe
 B. T. Birch 8 S. 40 E. 30 lks.
 Birch 10 N. 85 E. 58.5 lks.

Thence S. 86-11' W. on south 1/8th line Sec. 14

14.81 ch. iron pipe marking intersection with the
 easterly R/W line S. T. H. 17

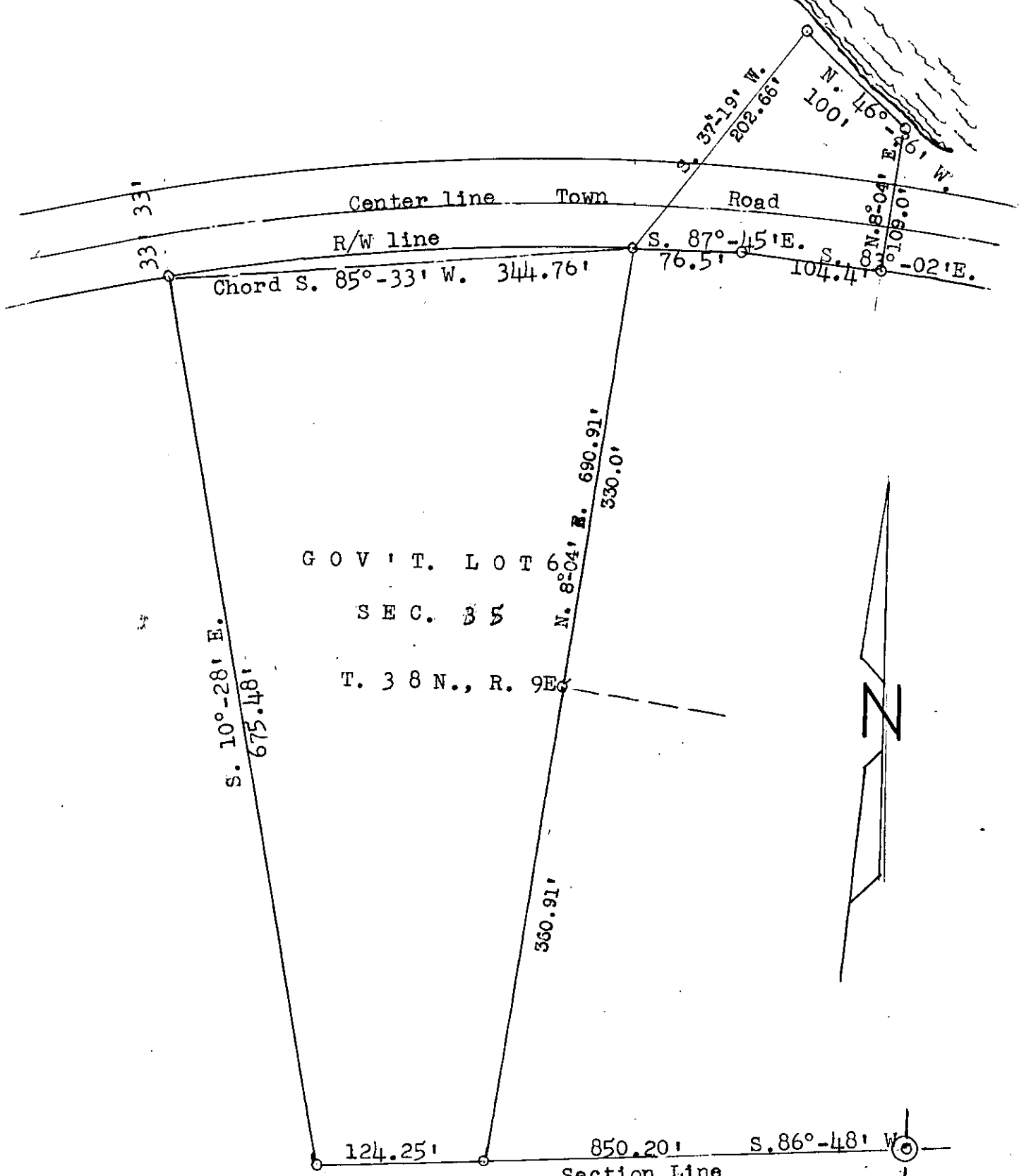
20.38 ch. S. E. 1/16th corner Sec. 14, 5" X 5" post.

From (point A) on east Sec. line Sec. 14
 Thence S. 85-15' W. on a line parallel with the
 north Sec. line Sec. 14

15.34 ch. iron pipe marking the intersection with the
 easterly R/W line of S. T. H. No. 17

Mean Magnetic Declination 2-15' E. F. R. W. July 15-47.

Part of Gov't. Lot 6, Sec. 35, T. 38 N., R. 9 E.



G O V ' T . L O T 6
S E C . 3 5
T . 3 8 N . , R . 9 E

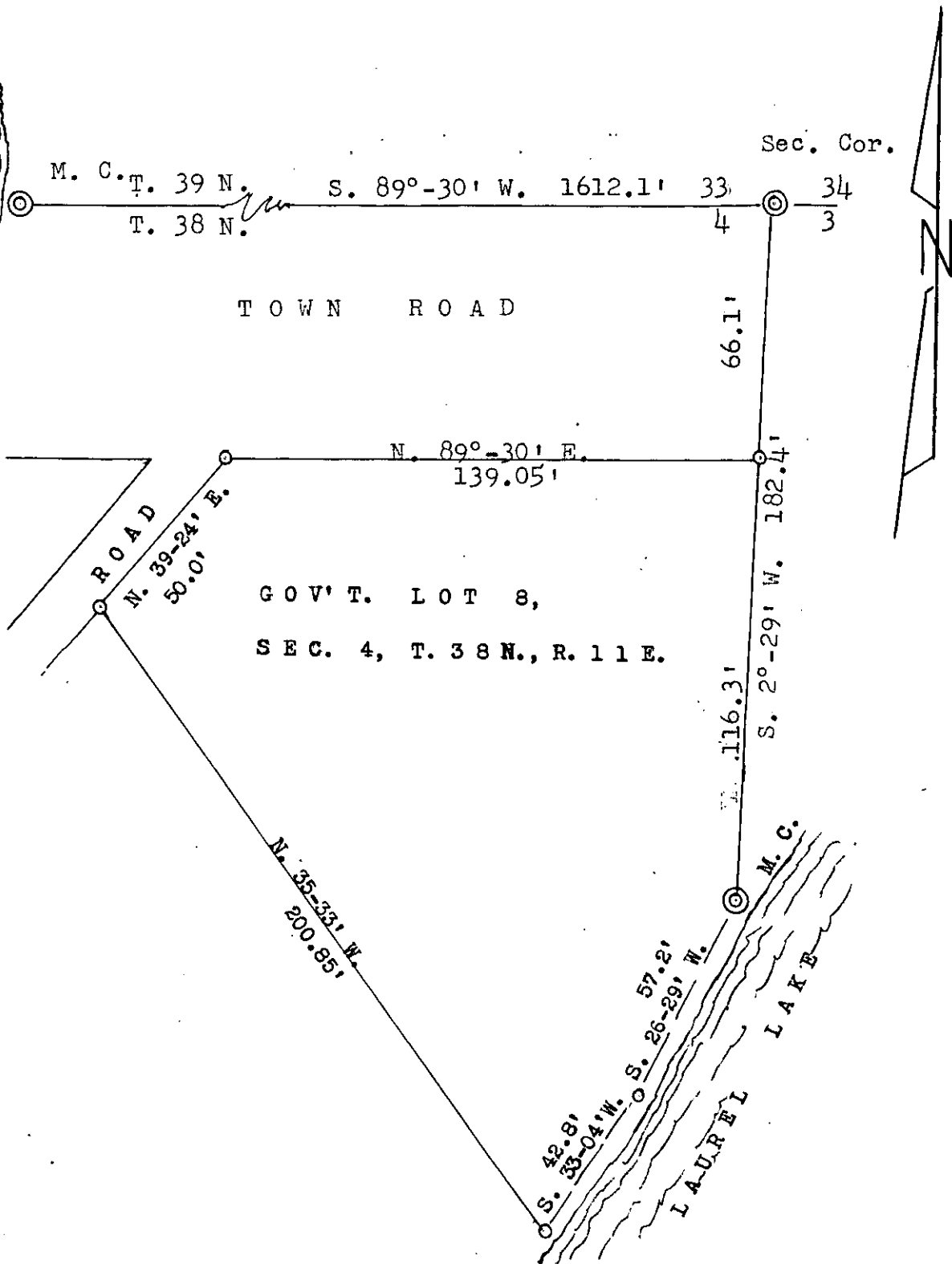


Dec. 1, 1964.

o — iron pipe.

A part of Gov't. Lot 8, Sec. 4, T. 38 N., R. 11 E.

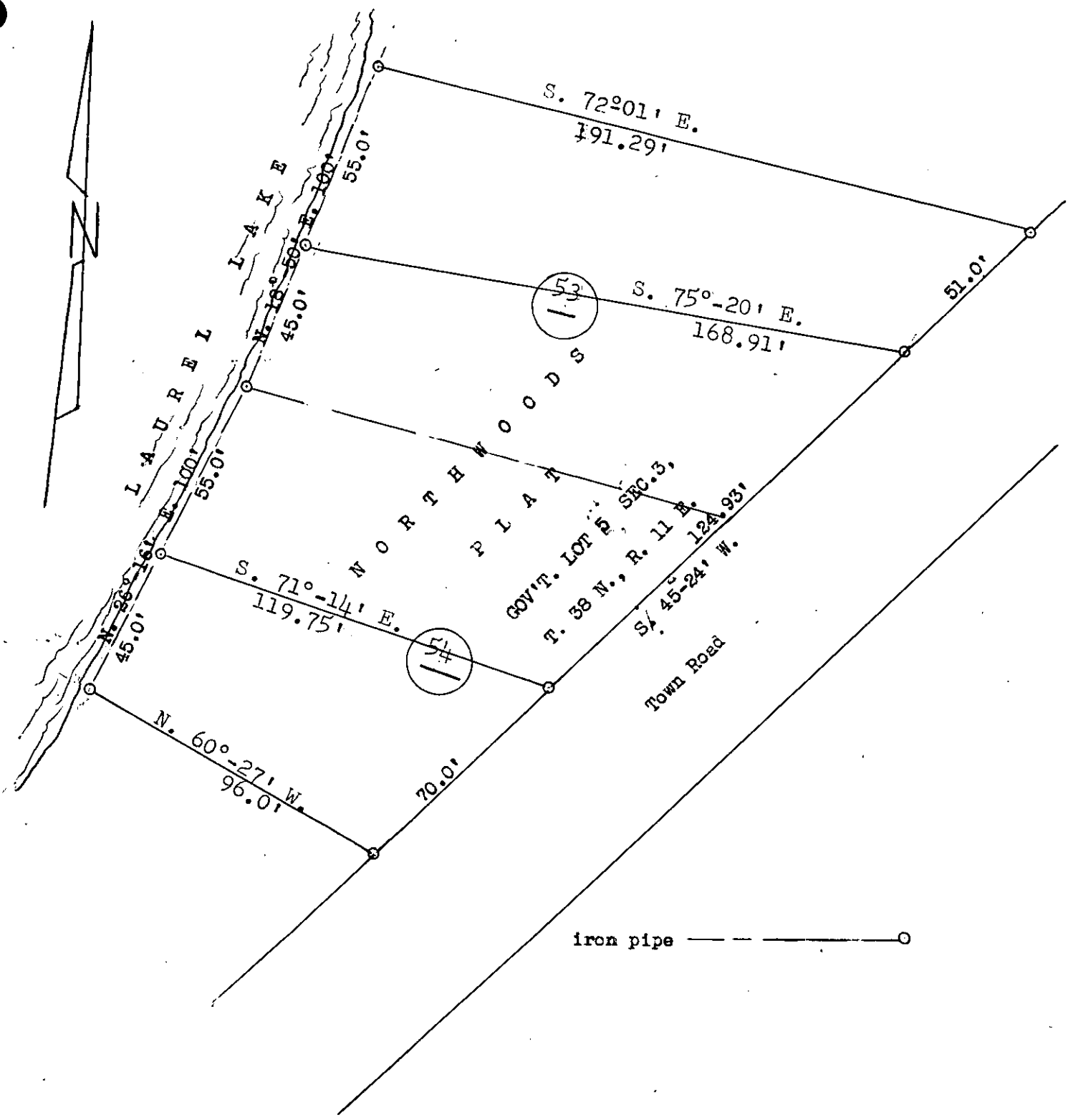
M E D I C I N E L A K E



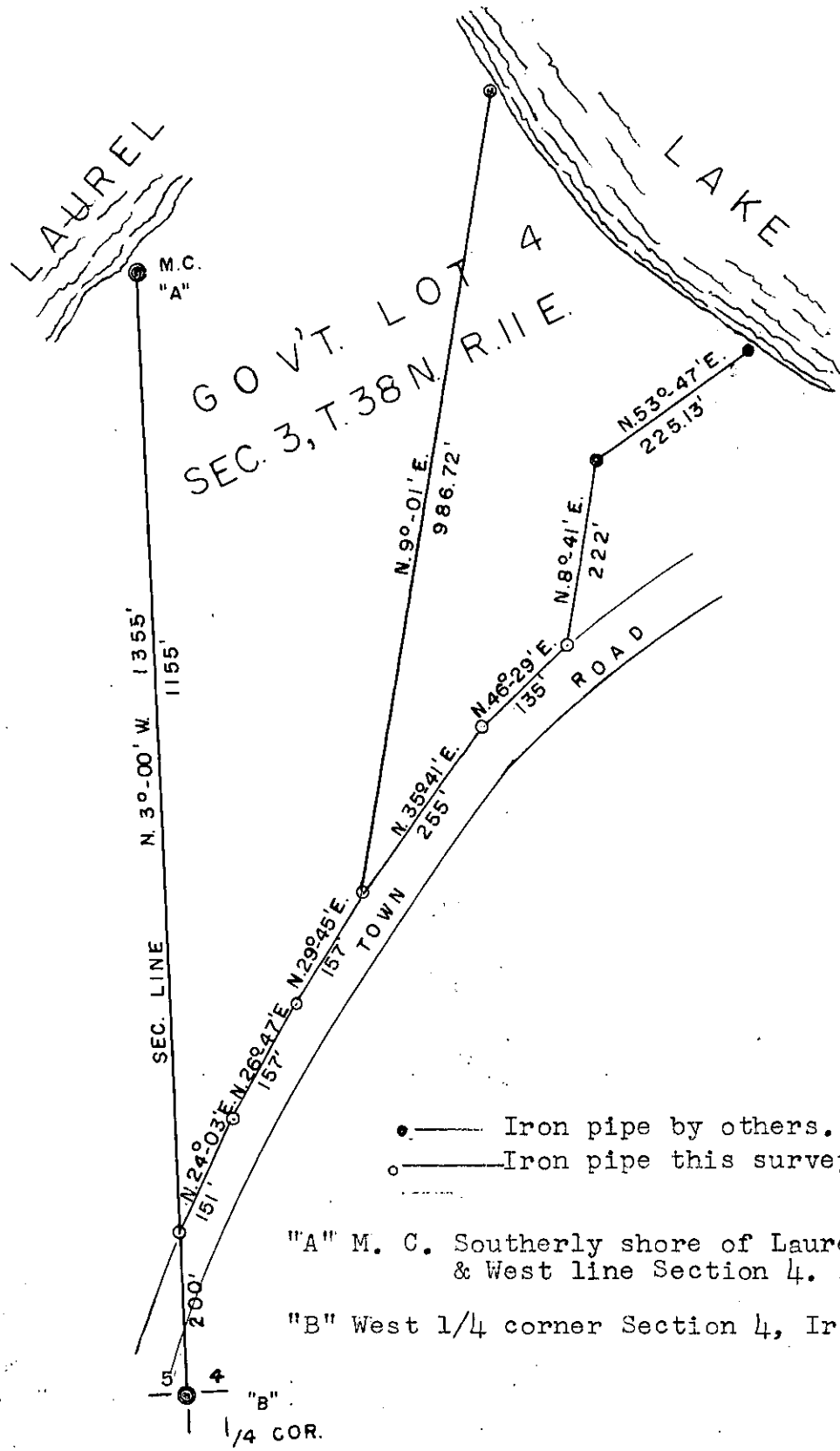
○ ————— Iron pipe markers.
⊙ G. L. O. Mon.

Sept. 23, 1965

Gov't. Lot 5, Sec. 3, T. 38 N., R. 11 E.

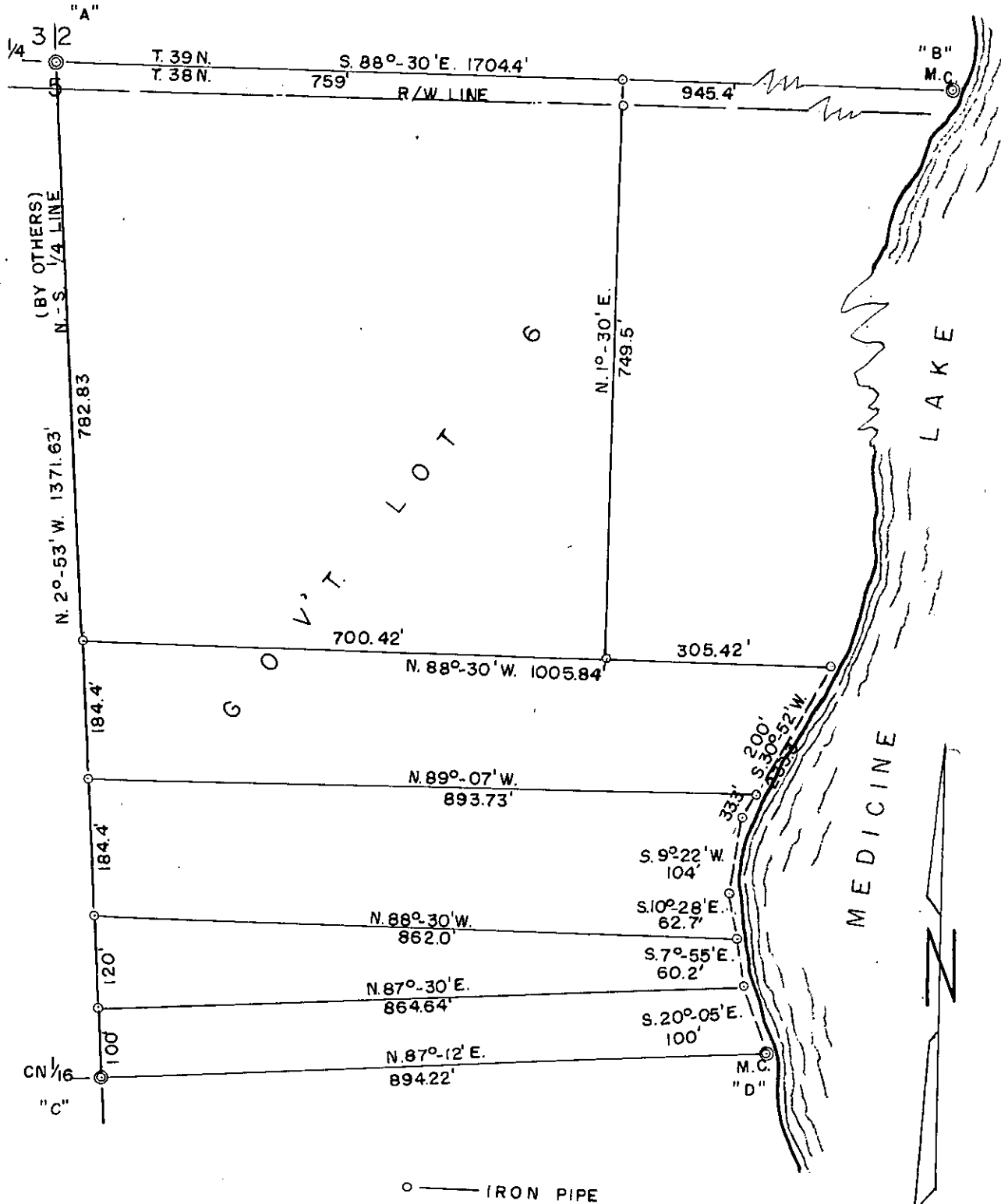


November 9, 1964



November 16, 1962.

Part of Gov't. Lot 6, Section 5, T. 38 N. R. 11 E.



June 2, 1954

Over 206

Part of Gov't. Lot 6, Sec. 5, T. 38 N. R. 11 E. (Cont'd)

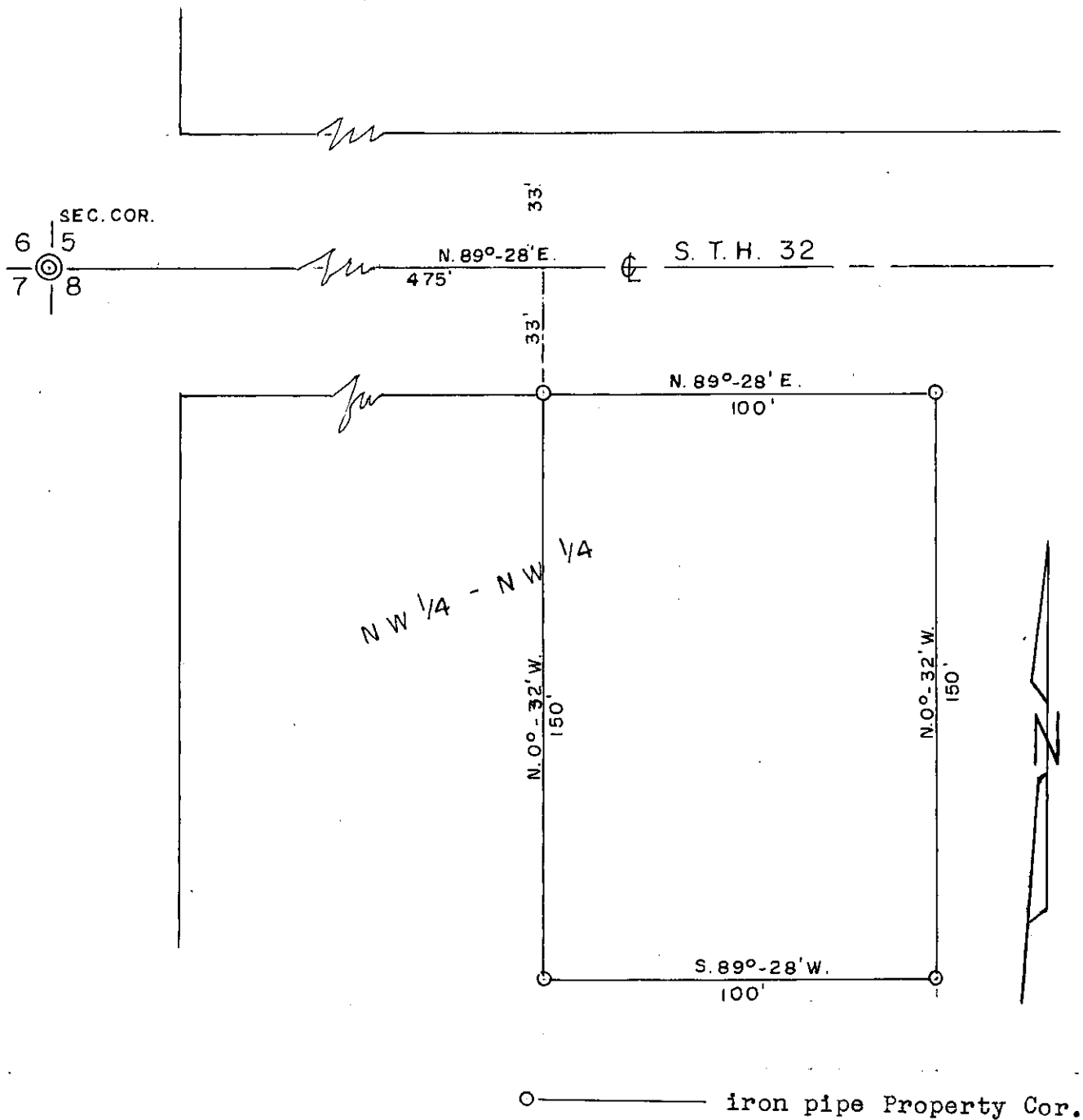
"A" 1/4 corner to Sections 5 & 32
Iron pipe (in road)

"B" M. C. Township line and West shore of Medicine Lake.
Scribed wood post.
B. T.s in place

"C" CN 1/16th corner
Iron pipe (in place) on fence line .

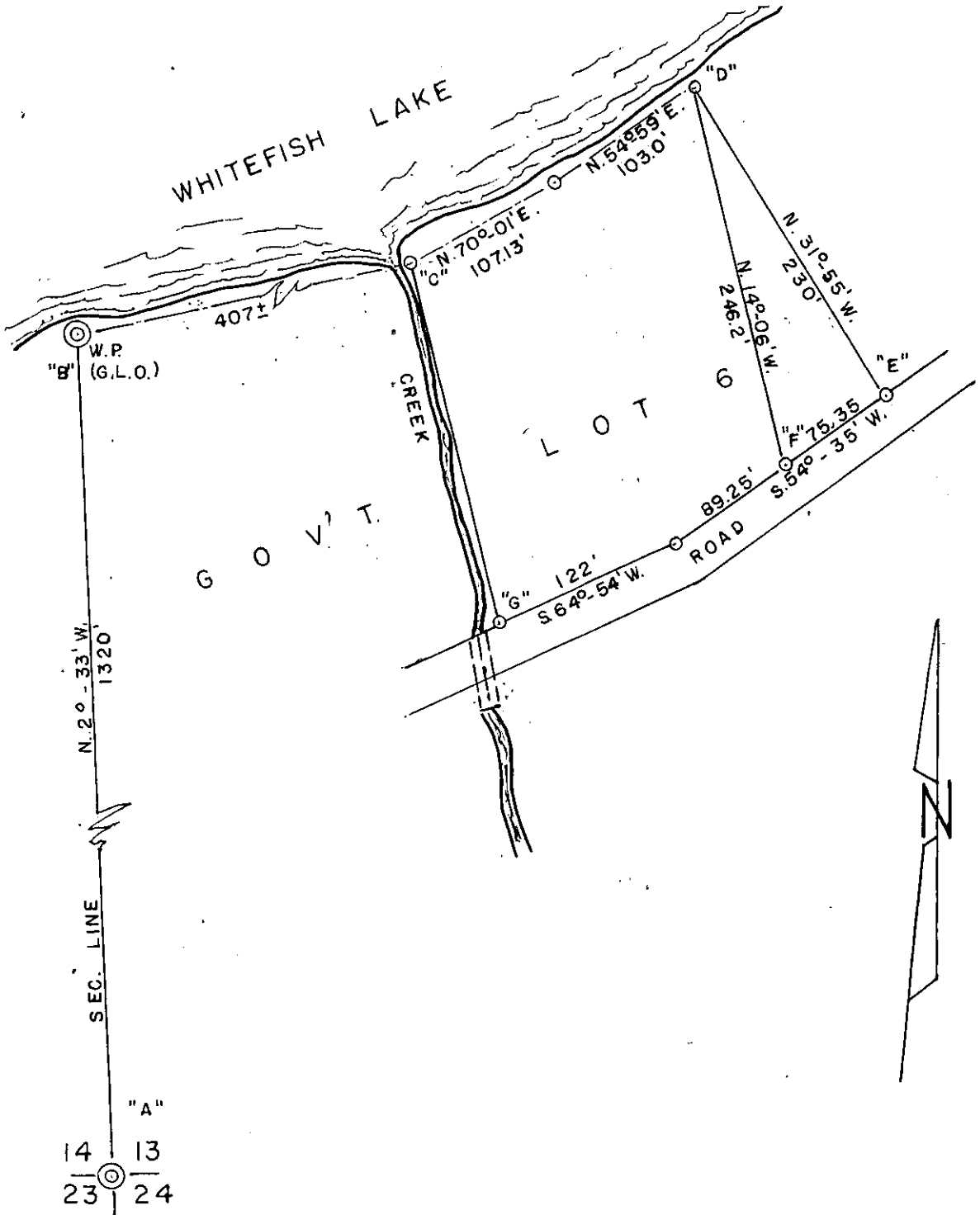
"D" M. C. North 1/16th line and west shore of Medicine Lake.
Iron pipe (in place)

Part of the NW 1/4-NW 1/4 Sec. 8, T. 38 N., R. 11 E.



Oct. 2, 1963

Part of Gov't. Lot 6, Sec. 13, T. 38 N., R. 11 E.



Jan. 30, 1964

Over

Part of Gov't. Lot 6, Sec. 13, T. 38 N., R. 11 E. (Cont'd)

"A" Section corner G. L. O. Brass capped Mon.

"B". Witness Post G. L. O. Brass capped Mon.

"C" Iron pipe property corner

"D" Iron pipe property corner.

"E" Iron pipe property corner.

"F" Iron pipe property corner.

"G" Iron pipe property corner.

Sec. 14, T. 38 N. R. 11 E.

From S. E. corner Sec. 14, G. L. O. Mon.
 B. T. Tam. 22 N. 85-45' E. 32'
 Tam. 8 N. 75 W. 19'
 Tam. 16 S. 37-30' E. 38'

Thence N. 88-14' W. on south line Sec. 14
 425.0 ft. leave swamp
 1352.35 ft. E. 1/16th corner, iron pipe
 1800.0 ft. east bank thoroughfare
 2167.0 ft. over thoroughfare
 2704.7 ft. S. 1/4 corner Sec. 14, G. L. O. Mon.
 B. T. Cedar 8 N. 71 E. 295.68'
 Spruce 8 N. 88-15' W. 317.8'

From N. 1/4 corner Sec. 41, G. L. O. Mon.
 S. 88-34' E. on north line Sec. 14
 1408.2 ft. E. 1/16th corner, iron pipe
 1812.0 ft. iron pipe on line
 1912.4 ft. iron pipe on line
 2254.4 ft. M. C. westerly shore Whitefish Lake, G. L. O. Mon.
 2816.4 ft. Sec. corner common to Secs. 11-12-13-14 in Lake
 From south 1/4 corner Sec. 14, thence N. 4-38' W.
 on north-south 1/4 line Sec. 14

5028.4 ft. N. 1/4 corner Sec. 14, G. L. O. Mon.

From E. 1/16th corner on south Sec. Line Sec. 14

Thence N. 3-48' W. on E. 1/8th line Sec. 14
 690.0 ft. south bank thoroughfare
 915.0 ft. over thoroughfare
 1250.0 ft. S. E. 1/16th corner Sec. 14, iron pipe
 B. T. Spruce 4 S. 40 W. 10.5'
 Spruce 4 N. 43 W. 14.5'

1994.0 ft. center line road

2036.3 ft. M. C., iron pipe, southwesterly shore Whitefish
 Lake

Sec. 14, T. 38 N. R. 11 E.

B. T. Birch 4 S. 41-30' E. 15.4'
Oak 6 N. 12 E. 7.3'

2500.0 ft. E. 1/16th corner on east-west 1/4 line Sec. 14
falls in Lake; Thence N. 4-02' W. on E. 1/8th line

3186.0 ft. over lake M. C. iron pipe
B. T. N. Pine 6 N. 13 E. 17'
Birch 6 S. 85 E. 3.4'

3744.9 ft. N. E. 1/16th corner, iron pipe
B. T. Birch 10 N. 43 W. 27.2'
N. Pine 18 S. 28 W. 42.8'

3998.3 ft. iron pipe on line
B. T. Hem. N. 65-30' W. 17.5'

4338.3 ft. south bank of Creek

4388.3 ft. over creek

4989.8 ft. E. 1/16th corner on north section line Sec. 14

From N. E. 1/16th corner Sec. 14, thence S. 87-24' E.
on the north 1/8th line Sec. 14

417.2 ft. M. C. iron pipe west shore Whitefish Lake
B. T. Oak 7 S. 48 W. 5.7'
N. Pine 20 N. 32-30' W. 35'

From the S. E. 1/16th corner Sec. 14, thence S. 87-27' E.
on south 1/8th line Sec. 14

540.0 ft. iron pipe westerly shore of thoroughfare

966.3 ft. iron pipe easterly shore of thoroughfare

1373.4 ft. S. 1/16th corner on east line Sec. 14, iron pipe
Thence N. 2-33' W. on the east section line Sec. 14

73.4 ft. M. C. south shore Whitefish Lake, G. L. O. Mon.

Mean Magnetic Declination 2-00' E. F. R. W. Mar. 5, 1949.

Sec. 15, T. 38 N. R. 11 E.

From E. 1/4 corner Sec. 15, G. L. O. Mon.
 B. T. N. Pine 14 N. 49-30' W. 92.6'
 W. Pine 16 N. 34 E. 59'

Thence S. 87-13' E. on east-west 1/4 line Sec. 15
 1208.0 ft. iron pipe east R/W line Town road

1385.5 ft. E. 1/16th corner, iron pipe
 B. T. Maple 6 N. 5 E. 22.8'
 White Birch 8 S. 37 E. 13.5'

2771.0 ft. 1/4 corner center Sec. 15, iron pipe
 Spruce 8 S. 89 W. 31.5' (old)
 do 6 S. 48 W. 22'

From 1/4 corner center Sec. 15, thence S. 1-14' E.
 on north-south 1/4 line Sec. 15

356.4 ft. iron pipe on south line old Thunder Lake Lbr.
 Co. R. R.

From E. 1/16th corner on east-west 1/4 line Sec. 15
 Thence S. 1-28' E. on east 1/8th line Sec. 15

808.0 ft. M. C. north shore thoroughfare.

From E. 1/4 corner Sec. 15, G. L. O. Mon.
 Thence S. 1-42' E. on east section line Sec. 15

100.0 ft. iron pipe on line (Point "A")

1274.5 ft. S. 1/16th corner on section line, iron pipe

1935.5 ft. M. C. north shore of thoroughfare, iron pipe
 B. T. N. Pine 12 N. 62 W. 13'
 do 12 N. 35 W. 33'

2300.0 ft. over thoroughfare

2548.9 ft. Sec. corner common to Secs. 14-15-22-23
 G. L. O. Mon.
 B. T. N. Pine 18 N. 21 W. 29.2'
 W. pine 20 N. 65-30' E. 76.7'
 N. Pine 12 S. 59-30' E. 83.2'

From S. 1/16th corner on east section line Sec. 15
 Thence S. 87-13' W. on south 1/8th line Sec. 15

701.0 ft. M. C. easterly shore of thoroughfare

From Point "A" on east section line Sec. 15
 Thence S. 82-29' W.

Sec. 15, T. 38 N. R. 11 E.

1075.6 ft. iron pipe (Point "B")

1178.0 ft. iron pipe easterly R/W line of Town road

Thence N. 11-12' W. along the east R/W line of Town road

200.0 ft. to iron pipe marking the intersection with
the east-west 1/4 line Sec. 15

From Point "B", thence S. 24-23' E.

671.0 ft. iron pipe on northeasterly shore of thoroughfare

From Point "B", thence S. 82-29' W.

102.4 ft. iron pipe marking the intersection with the
easterly R/W line of Town road

Thence southwesterly along the southeasterly R/W
line of Town road on the arc of a 10-30' curve, right,
552.55 ft. to a hub

Thence on tangent S. 85-32' W. along said R/W line

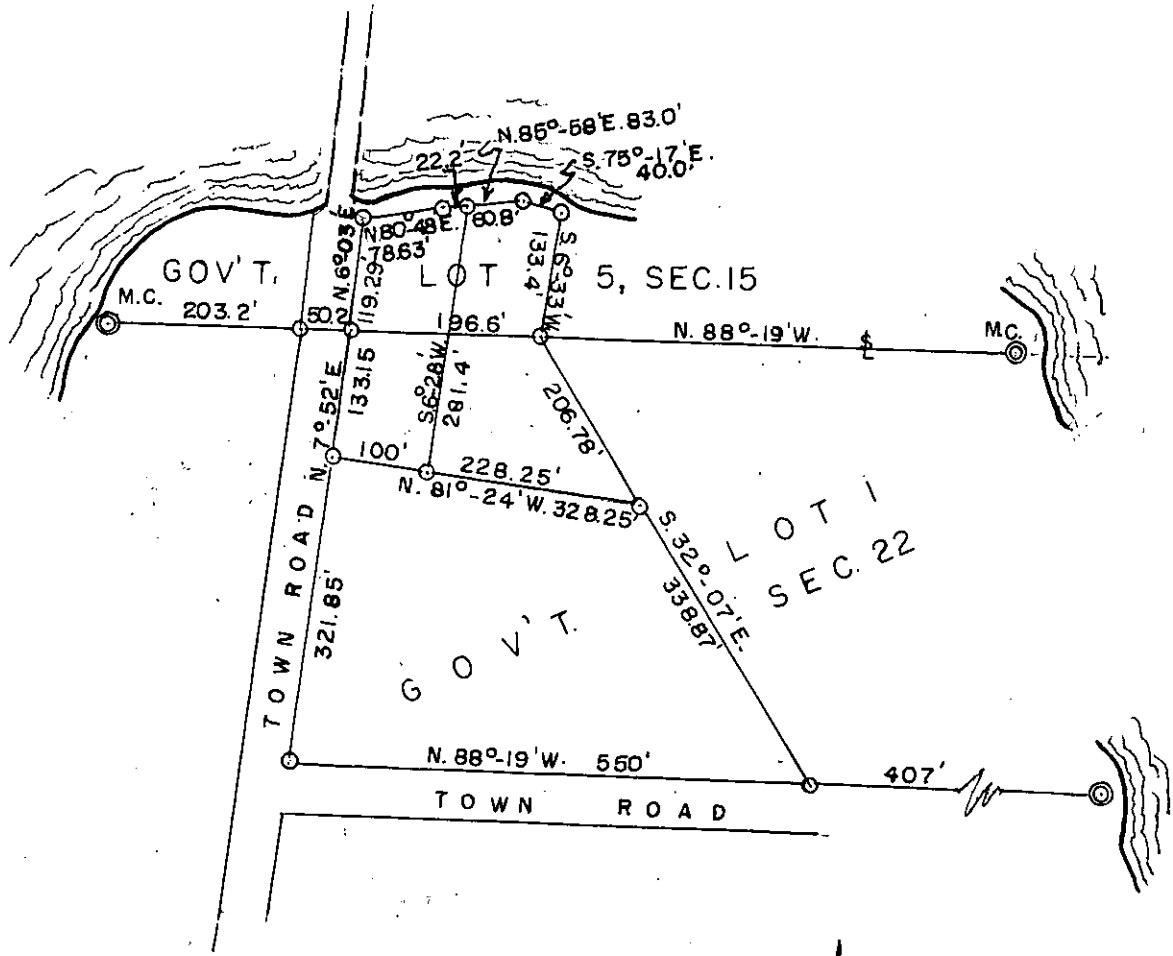
1083.55 ft. iron pipe

Thence S. 0-04' W.

499.0 ft. to iron pipe on north shore of thoroughfare.

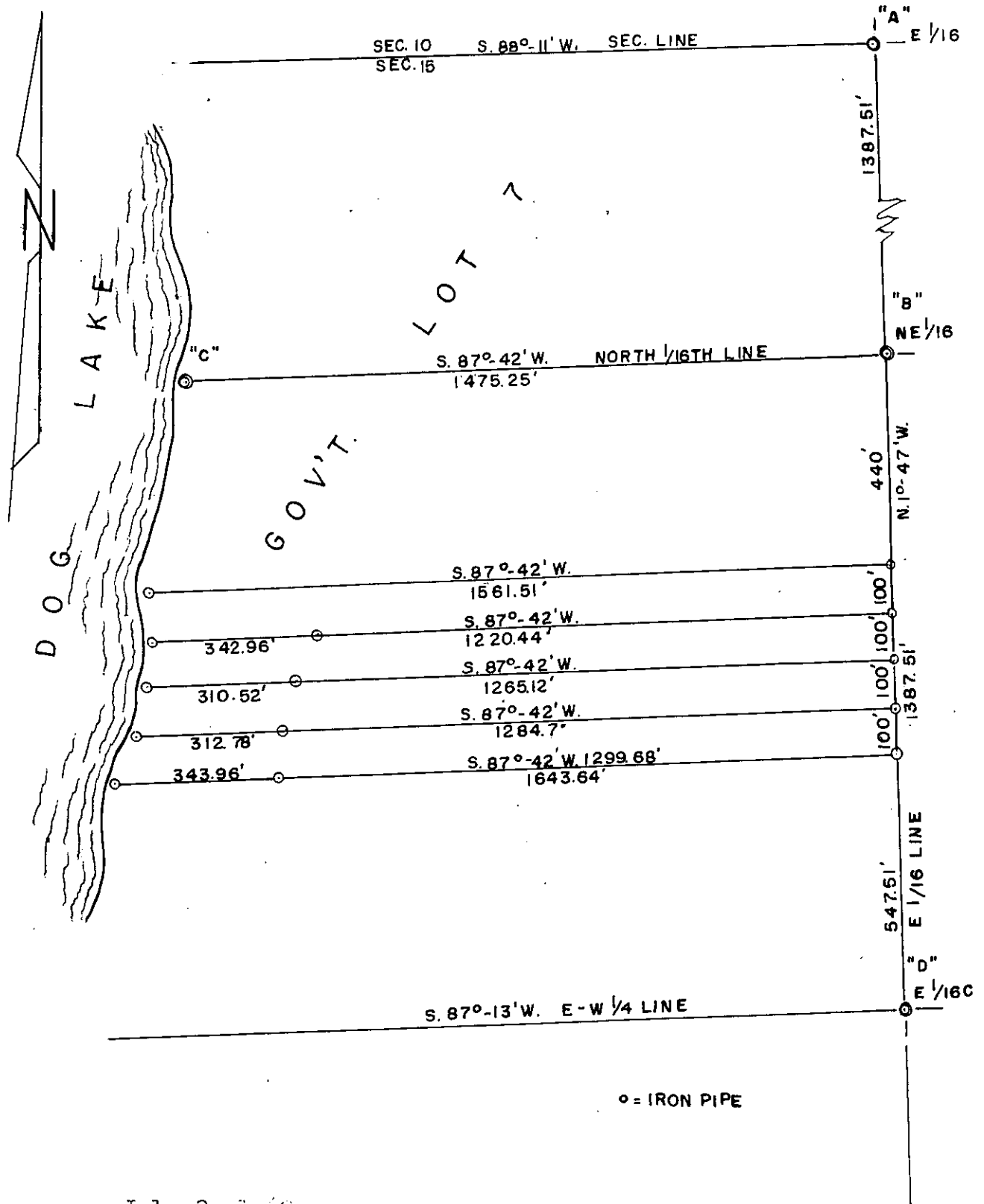
Mean Magnetic Declination 2-00' E. F. R. W. Feb. 24, 1949

Part of Gov't. Lot 5, Sec. 15, T. 38 N., R. 11 E. &
 Part of Gov't. Lot 1, Sec. 22, T. 38 N., R. 11 E.



Sept. 18, 1967

Gov't. Lot 7, Section 15, T. 38 N. R. 11 E.



July 2, 1967

Over
216

Gov't. Lot 7, Section 15, T. 38 N. R. 11 E. (Cont'd)

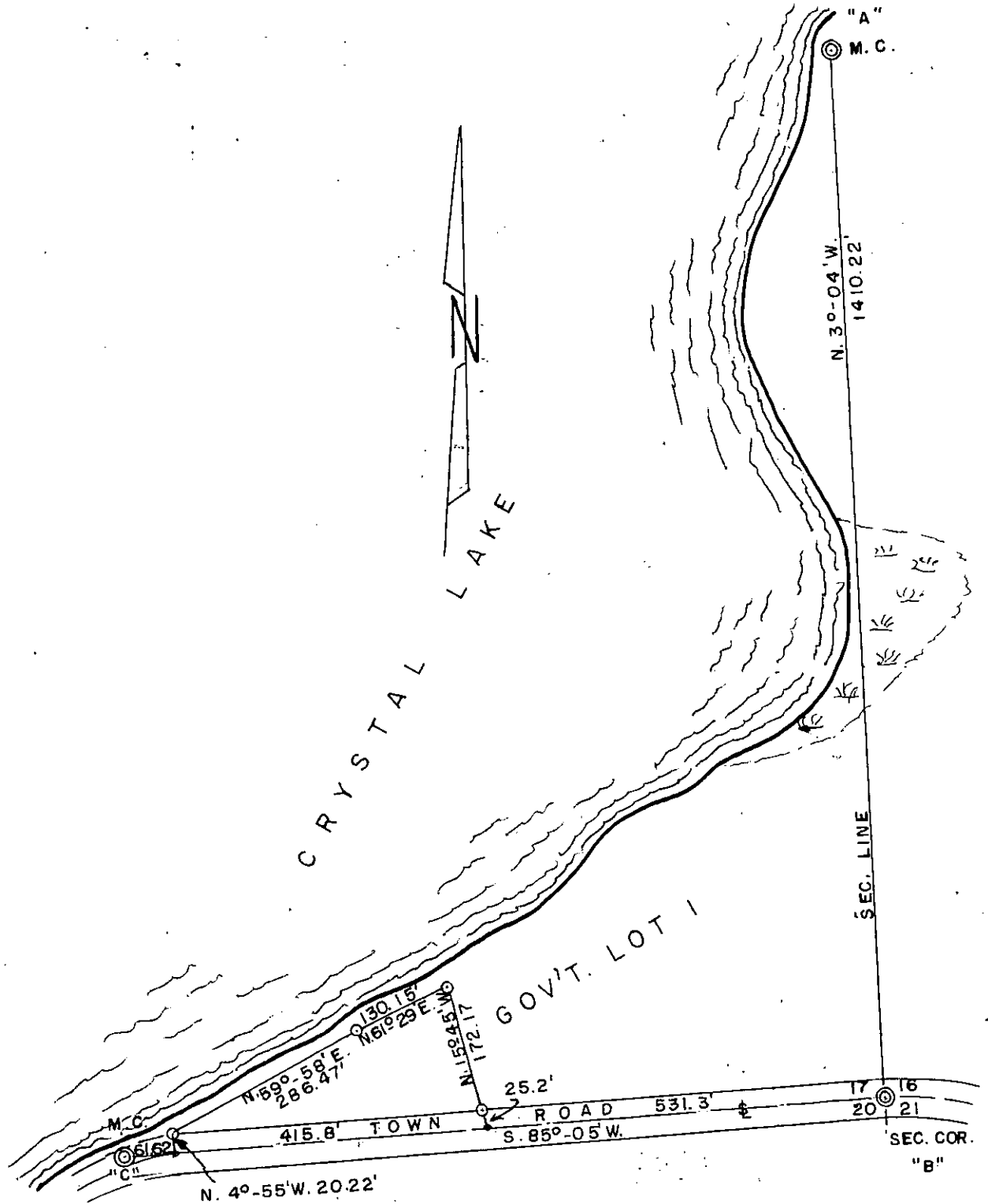
"A" East 1/16th corner on North line Section 15.
Iron Pipe.

"B" Northeast 1/16th corner Section 15, Iron pipe.

"C" M. C. North line Gov't. Lot 7 and East shore Dog Lake.
Iron pipe.

"D" East 1/16th corner on East-West 1/4 line Sec. 15.
Iron pipe.

Gov't. Lot 1, Section 17, T. 38 N., R. 11 E.



Sept. 18, 1963

Over

Gov't. Lot 1, Sec. 17, T. 38 N., R. 11 E. (Cont'd)

"A" M.C. East shore of Crystal Lake and Sec. Line common to
Secs. 16 & 17. Iron pipe.

B. T.s W. Birch 10 N. $85^{\circ}-30'$ E. 47.3'
do 8 S. 54° E. 40.3'

"B" Section corner to Secs. 16, 17, 20 & 21, Iron pipe.

B. T.s Maple 12 N. 57° E. 50.25'
" 12 N. 28° W. 30.7'

"C" M. C. East shore of Crystal Lake and South line of Section 17
Iron pipe.

B. T.s (in place)

N. 1/2 Sec. 22, T. 38 N. R. 11 E.

Thence N. 86-10' E. on north line Sec. 22

1031.0 ft. to Sec. corner common to Sec. 14-15-22-23.

From iron pipe on east-west 1/4 line Sec. 22
which pipe is situated S. 85-33' W. from the W. 1/16th
corner marking the intersection of the east-west 1/4 line
and the east R/W line of a 3 rod road thence; N. 6-33' E.
on said east R/W line

1297.0 ft. iron pipe marking the intersection with the
north 1/8th line of Sec. 22

2106.0 ft. center line of road bearing east

2139.0 ft. iron pipe marking the intersection with the
north R/W line of a 4 rod road.

Thence S. 88-19' E. on a line parallel with the
north line of Sec. 22

957.0 ft. iron pipe southwesterly shore of flowage.
B. T. W. Pine 12 N. 85 W. 1.7'
no other

Traverse of Town Road commencing at a point 33 ft.
south 2-16' E. from the Sec. corner common to Sec.
14-15-22-23 thence;

S. 86-10' W.	733'
S. 3-10' W.	590'
S. 40-35' W.	290'
S. 57-25' W.	525'
S. 69-40' W.	355'
S. 48-15' W.	270'
S. 75-25' W.	162'
N. 86-37' W.	693'
N. 36-09' W.	850'

N. 88-19' W. 555' marking the intersection with
the easterly R/W line of a 3 rod road.

Mean Magnetic Declination 2-0' E. F. R. W. Nov. 26, 1949.

N. 1/2 Sec. 22, T. 38 N. R. 11 E.

From Sec. Corner common to Sec. 14-15-22- 23
G. L. O. conc. mon. Survey 1941

Thence S. 2-16' E. on Sec. line between Sec. 22 & 23

237.0 ft. enter swamp

1271.82 ft. N. 1/16th corner 6" X 6" post
B. T. Spruce 6 S. 88 W. 12'
do 5 N. 10 W. 5.2'

2543.64 ft. 1/4 corner common to Sec. 22 & 23
G. L. O. Pipe Brass Cap
B. T. no bearings near

Thence S. 85-33' W. on east-west 1/4 line Sec. 22

700.0 ft. leave swamp

1439.0 ft. E. 1/16th corner iron pipe
B. T. Hem. 20 S. 15 E. 34.1'
Hem. 16 S. 55 W. 43.8'

2878.0 ft. 1/4 corner (found old corner) iron pipe
B. T. Hem. 8 S. 48 E. 20.1'
Hem. 6 S. 80 W. 4.0'

3280.0 ft. enter swamp

4270.0 ft. leave swamp

4200.8 ft. W. 1/16th corner iron pin (found old cor.)
B. T. Hem. 8 S. 15 W. 29.4'
Basswood 7 N. 35 W. 19.5'f

4239.9 ft. iron pipe marking the intersection with the
east R/W line of a 3 rod road

5120.0 ft. M. C. east shore of Big Lake iron pipe (old M. C.)
B. T. Cedar 8 S. 60 E. 8.2'
do 6 S. 65 W. 3.2'

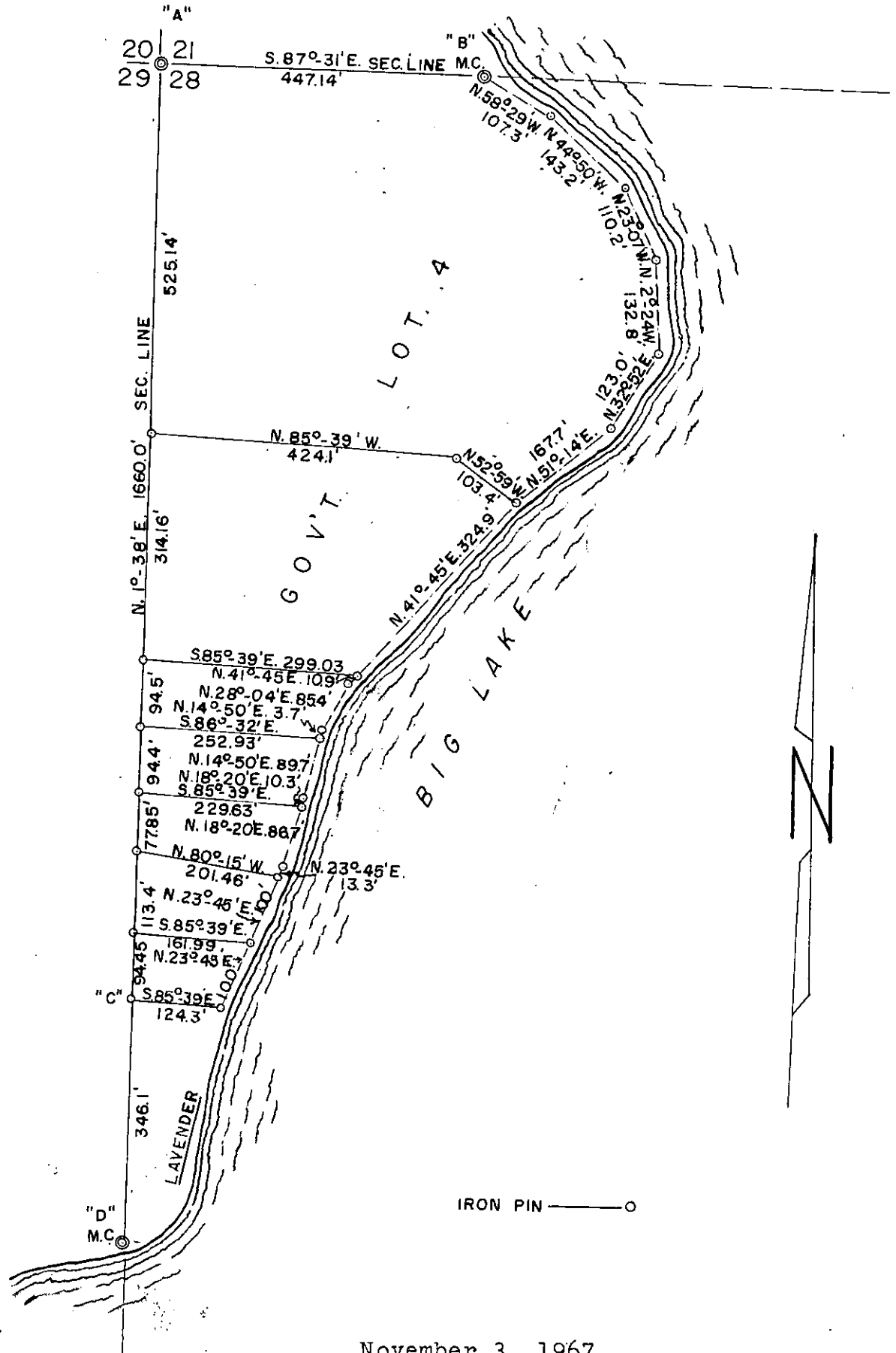
From M. C. (old well point) on north line Sec. 22
and east shore of Big Lake
thence S. 88-19' E. on north line Sec. 22

877.0 ft. M. C. 4" X 4" post westerly shore of flowage

Thence N. 82-32' E. on Sec. line

2161.0 ft. to M. C. on east shore of flowage iron pipe
B. T. Hem. 8 N. 38 E. 22.7'
Hem. 6 S. 72 E. 13.1'

Retracement survey of a part of Gov't. Lot 4, Section 28
 T. 38 N. R. 11 E.



November 3, 1967

Part of Gov't. Lot 4, Section 28, T. 38 N. R. 11 E. (Cont'd)

"A" Section corner to Sections 20, 21, 28 & 29.
Cross on 12" x 12" rock Monument 14" below surface.
B. T.s W. Pine 12 S. 10° E. 36.1'
Power Pole N. 32° W. 28.2'

"B" M. C. North line of Section 28 and West shore Big Lake.
Iron Pin.
B. T.s Birch 7 N. 22° E. 2.0'
do 8 S. 25° W. 13.2'

"C" Iron Pipe. (on fence line)

"D" M. C. West line Section 28 and Northerly shore of Big Lake.
Iron Pipe.
B. T.s W. Birch 8 S. 72° W. 6.2'
No other

Sec. 33, T. 38 N. R. 11 E.

40.80 ch. N. 1/16th cor. in lake.

From E. 1/16th C. 5" X 5" post
 B. T.s Spruce 7 N. 89 W. 34 lks.
 do 5 N. 75 E. 30.5 lks.

Thence NO-38' W. on East 1/8th line of Sec. 33

17.54 ch. leave swamp

20.76 ch. N. E. 1/16th corner Sec. 33

41.52 ch. E. 1/16th S. on north line of Sec. 33
 5" X 5" post
 B. T.s Spruce 4 N. 55 E. 38 lks.
 do 4 N. 2 W. 71 lks.

Subdivision line in Gov't. Lot 2, Sec. 33

From E. 1/16th C. Sec. 33, thence S. 86-46' E.
 on the East-West 1/4 line of Sec. 33

6.68 ch. Set 4" X 4" post

Thence N. 9-00' E. on subdivisional line

19.46 ch. Stk on line

21.10 ch. intersect north 1/8th line of Sec. 33 and Set Stk.
 3.81 ch. west of M. C. on Westerly shore of Bass Lake.

Staked out strip of land 100 feet in width north and south
 situated between the north 1/8th line of Sec. 33 as the
 north boundary line and the above subdivisional line being
 the west boundary line and Bass Lake bounding the parcel
 on the East.

Mean Magnetic Declination 2°-00' E. F. R. W. Aug. 22, 1950.

Sec. 33, T. 38 N. R. 11 E.

From D. H. Vaughan's Sec. Corner common to Secs. 27-28-33-34, a 4" X 4" post on north shore of Bass Lake; thence N. 89-06' W. on Sec. line common to Secs. 33 and 28

20.415 ch. E. 1/16th corner, 5" X 5" post
B. T.s Spruce 4 N. 55 E. 38 lks.
Spruce 4 N. 2 W. 71 lks.

40.83 ch. 1/4 corner common to Secs. 28 & 33
5" x 5" post
B. T.s Maple 5 S. 10 W. 8.5 lks.
W. Birch 6 S. 83 E. 13 lks.

61.245 ch. W. 1/16th corner

81.66 ch. Sec. corner common to Secs. 28-29-32-33
5" X 5" post
Found both original Gov't. B.T.s down
B. T.s Tam. 8 N. 30 E. 35 lks.
Tam. 8 N. 88 W. 26.5 lks.

From Sec. corner common to Secs. 28-29-32-33
Thence due South on Sec Line common to Secs. 32 & 33

4.60 ch. leave swamp

15.00 ch. enter swamp

20.00 ch. leave swamp

22.93 ch. enter open marsh

39.00 ch. Set 1/4 post to Secs. 32 & 33, 5" X 5" post.
No B. T.s near

78.00 ch. Sec. corner common to Secs. 4-5-32-33
iron pipe brass cap.

From Sec. Corner common to Secs. 27-28-33-34 D. H. Vaughan's
4"X4" post on north shore of Bass Lake; thence S. 0-35' E.
on Sec. Line common to Secs. 33 & 34

21.18 ch. N. 1/16th corner (in lake)

24.11 ch. over Bass Lake and set M. C. 5" X 5" post
B. T.s Spruce 4S. 17 E. 18 lks.
do 6 N. 80 W. 77 lks.

42.36 ch. 1/4 corner common to Secs. 33 & 34 , 5" X 5" post
B. T.s Spruce 6 S. 40 E. 34 lks.
do 4 S. 85 W. 66 lks.

Sec. 33, T. 38 N. R. 11 E.

- 63.54 ch. S. 1/16th corner, 5" X 5" Post
 B. T.s Spruce 3 N. 10 E. 29 lks.
 do 3 S. 75 W. 29 lks.
- 84.72 ch. Sec. corner common to Secs. 33-34-3-4
 iron pipe with metal cap set from J. A. Melendy survey of
 1910.
- From 1/4 common to Secs. 33 & 34; thence N. 86-46' W.
 on East-West 1/4 line of Sec. 33
- 13.70 ch. set 4" X 4" post
- 20.38 ch. E. 1/16th C. 5" X 5" post
 B. T.s. Spruce 7 N. 89 W. 34 lks.
 do 5 N. 75 E. 30.5 lks.
- 40.76 ch. 1/4 corner Ctr. of Sec. 33
- 82.20 ch. 1/4 corner common to Secs. 32 & 33 (corner situated
 in large swamp)
- From 1/4 corner common to Secs. 28 & 33, 5" X 5" post
 B. T. s Maple 5 S. 10 W. 8.5 lks.
 W. Birch 6 S. 83 E. 13 lks.
- Thence S. 0-41' E. on the North-South 1/4 line of Sec. 33
- 20.34 ch. N. 1/16th C.
- 40.68 ch. 1/4 corner center of Sec. 33
- 81.36 ch. 1/4 corner common to Secs. 33 & 4 set from
 J. A. Melendy survey of 1910
 B. T. Tam. 6 S. 15 W. 11 lks.
- From N. 1/16th C. thence S. 87-56' E. on north 1/8th
 line of Sec. 33
- 20.40 ch. N. E. 1/16th Cor. Sec. 33 5" X 5" post
 B. T.s White Birch 5 N. 65 W.
 Aspen 8 S. 25 W.
- 30.72 ch. Stk on line
- 34.53 ch. westerly shore of Bass Lake and Set M. C. iron pipe
 B. T. N. Pine 10 S. 50 W. 23 lks.
 do 12 S. 25 E. 38 lks.

Sec. 34, T. 38 N. R. 11 E.

From Sec. corner common to Secs. 27-28-33-34
thence N. 88-28' E. on Section Line common to
Secs. 27 and 34

3.75 ch. leave swamp

40.20 ch. 1/4 corner common to Secs. 27 and 34, iron pipe
B. T. Aspen 12 N. 32 E. 69 lks.
No. other

80.40 ch. Sec. corner common to Secs. 26-27-34-35, 4"X4" post.

From Sec. corner common to Secs. 33-34-4-3 on Township
Line ; thence N. 87-50' E. on South line of Sec. 34

46.07 ch. 1/4 corner G. L. O. 1941
Melendy 1910
B. T. Fir 14 N. 75-45' E. 42 lks.

Thence N. 88-57' E. on south line of Sec. 34

38.57 ch. Sec. corner common to Secs. 34-35-3-2.
G. L. O. 1941

From 1/4 corner common to Sec.s 33 & 34
5" X 5" post
B. T. Spruce 6 S. 40 E. 34 lks.
do 4 S. 85 W. 66 lks.

Thence N. 88-24' E. on East - West 1/4 line of Sec. 34

21.57 ch. W. 1/16th C. 5" X 5" post
B. T. s Spruce 3 S. 5 E. 48.5 lks.
do 3 N. 5 W. 44 lks.

43.14 ch. 1/4 corner center of Sec. 34, 5" X 5" post
B. T. Spruce 6 S. 77 E. 29 lks.
do 5 N. 40 W. 9 lks.

82.50 ch. 1/4 corner common to Secs. 34 & 35

From 1/4 corner center of Sec. 34, thence N. 4-34' W. on
north-south 1/4 line of Sec. 34

4.72 ch. leave swamp

21.16 ch. N. 1/16th C. 5" X 5" post
B. T. s White Pine 10 N. 40 W. 10.5 lks.
White Birch 15 S. 25 E. 16.5 lks.

Sec. 34, T. 38 N. R. 11 E.

21.55 ch. fence, bears east and west

42.32 ch. 1/4 corner common to Secs. 27 and 34, iron pipe
B. T. Aspen 12 N. 32 E. 69 lks.

From N. 1/16th C. on north -south 1/4 line of Sec. 34

5" X 5" post
B. T.s W. Pine 10 N. 40 W. 10.5 lks
W. Birch 15 S. 25 E. 16.5 lk

Thence S. 88-26' W. on north 1/8th line Sec. 34

12.44 ch. enter swamp

20.835 ch. N. W. 1/16th corner Sec. 34, 5" X 5" post
B. T.s Spruce 6 N. 80 E. 40.5 lks.
no other

38.68 ch. easterly shore of Bass Lake and set M. C.
5" X 5" post
B. T.s Spruce 5 S. 82 E. 10 lks.
do 4 N. 15 E. 21.5 lks.

41.67 ch. intersect Sec. line common to Secs. 33 and 34
corner falls in Bass Lake

Mean Magnetic Declination 2°-00' E. F. R. W. Aug. 22, 1950.

Rev. May, 1969

Sec. 8, T. 39 N. R. 5 E.

From M. C. on north section line Sec. 8 and
east shore Squirrel Lake, 5" X 5" cedar post
B. T. Found original Oak B. T.
Oak 15 S. 85 E. 3.5 lks.
Cedar 8 N. 30 E. 43 lks.

Thence N. 89-15' E. on north section line Sec. 8

00.95 ch. N. 1/4 corner Sec. 8, iron pipe
B. T. Birch 14 N. 75 W. 15 lks.
Maple 8 S. 80 E. 20.5 lks.

5.00 ch. enter swamp

11.15 ch. leave swamp

19.78 ch. E. 1/16th corner, 5" X 5" post
B. T. Oak 14 S. 42 E. 11 lks.
Maple 7 S. 88 E. 35 lks.

Thence S. 1-10' E. on east 1/8th line Sec. 8

4.666 ch. iron pipe on line (Point "A")
B. T. W. Birch 6 N. 35 W. 13.5 lks.
do 4 S. 24 E. 8.5 lks.

20.00 ch. N. E. 1/16th corner Sec. 8, iron pipe
B. T. Maple 12 N. 23 W. 23.5 lks.
do 14 S. 23-30' E. 41 lks.

Thence S. 88-00' W. on north 1/8th line Sec. 8

13.56 ch. M. C. east shore Squirrel Lake, iron pipe
B. T. Oak 12 S. 23-30' E. 36 lks.
Birch 7 N. 32 E. 34.5 lks.

From Point "A" on east 1/8th line Sec. 8
Thence S. 89-15' W. on a line parallel with the north
Sec. line Sec. 8

8.18 ch. Iron pipe, east boundary low land
B. T. W. Birch 5 S. 80 E. 13 lks.
do 5 S. 10 E. 8.5 lks.

14.56 ch. 5" X 5" post on east shore Squirrel Lake.

Mean Magnetic Declination 2-40' E. F. R. W. July 21, 1941

Sec. 8, T. 39 N. R. 6 E.

From W. 1/4 corner Sec. 8, 5" X 5" post,
B. T. Pine 20 N. 85 E. 19.8'

Thence S. 89-45' E. on east-west 1/4 line Sec. 8

1037.5 ft. M. C. westerly shore Curtis Lake, 5" X 5" post.
B. T. White Pine 16 S. 72 E. 11.2'

1311.4 ft. W. 1/16th corner on 1/4 line falls in Lake

Thence S. 1-20' W. on the west 1/8th line Sec. 8

297.0 ft. M. C. south shore Curtis Lake, 5" X 5" post
W. Pine 15 N. 69 E. 20.5'

1236.2 ft. M. C. north shore Malby Lake, iron pipe
B. T. Birch 12 S. 12 W. 7.9'
W. Pine 18 N. 85 E. 23.8'

From W. 1/4 corner Sec. 8, thence S. 0-35' W.
on the west section line Sec. 8

1248.7 ft. M. C. north shore of Malby Lake, 5" X 5" post
B. T. N. Pine 22 S. 2 E. 3.8'
do 24 S. 7 E. 6.6'

Mean Magnetic Declination 2-35' E. F. R. W. Sept. 20-49

PRESERVATION OF LANDMARKS

SECTION 59,635(7) WISCONSIN STATUTES

COUNTY Dane

TOWN of Monona

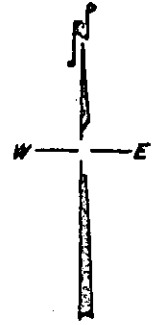
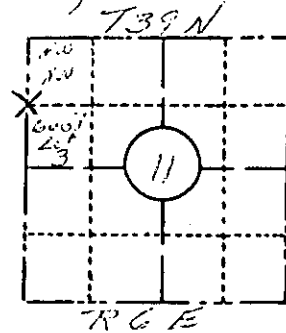
HIGHWAY S.T.H. 70

SECTION NO. 11

T. 39 N., R. 6 E. NW 1/4 - NW 1/4 & Gov't Lot 3

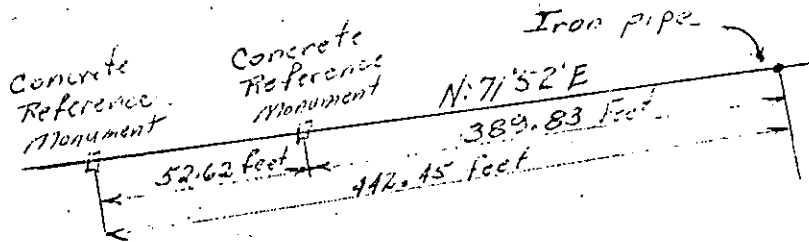
TYPE OF LANDMARK Iron pipe - 1/2 copper

LOCATION INDICATED ON SKETCH X



LOCATION SKETCH

This iron pipe apparently marks the 1/2 corner common to the NW 1/4 - NW 1/4 and Gov't. Lot 3, Sec 11, T 39 N, R 6 E and the NE 1/4 - NE 1/4 and Gov't Lot 1 Sec 10, T 39 N, R 6 E.



These concrete reference monuments were established before the iron pipe was removed.

This space for copy of field notes or ties to the above described landmarks

Field notes or records filed in book no. _____

at the State Highway Commission office.

City of Phonelandia Dane County.

Located or established by Thane L. Johnson October 26, 1965

Title Project Engineer

County Clerk's Office DANE CO County, Wis. } ss

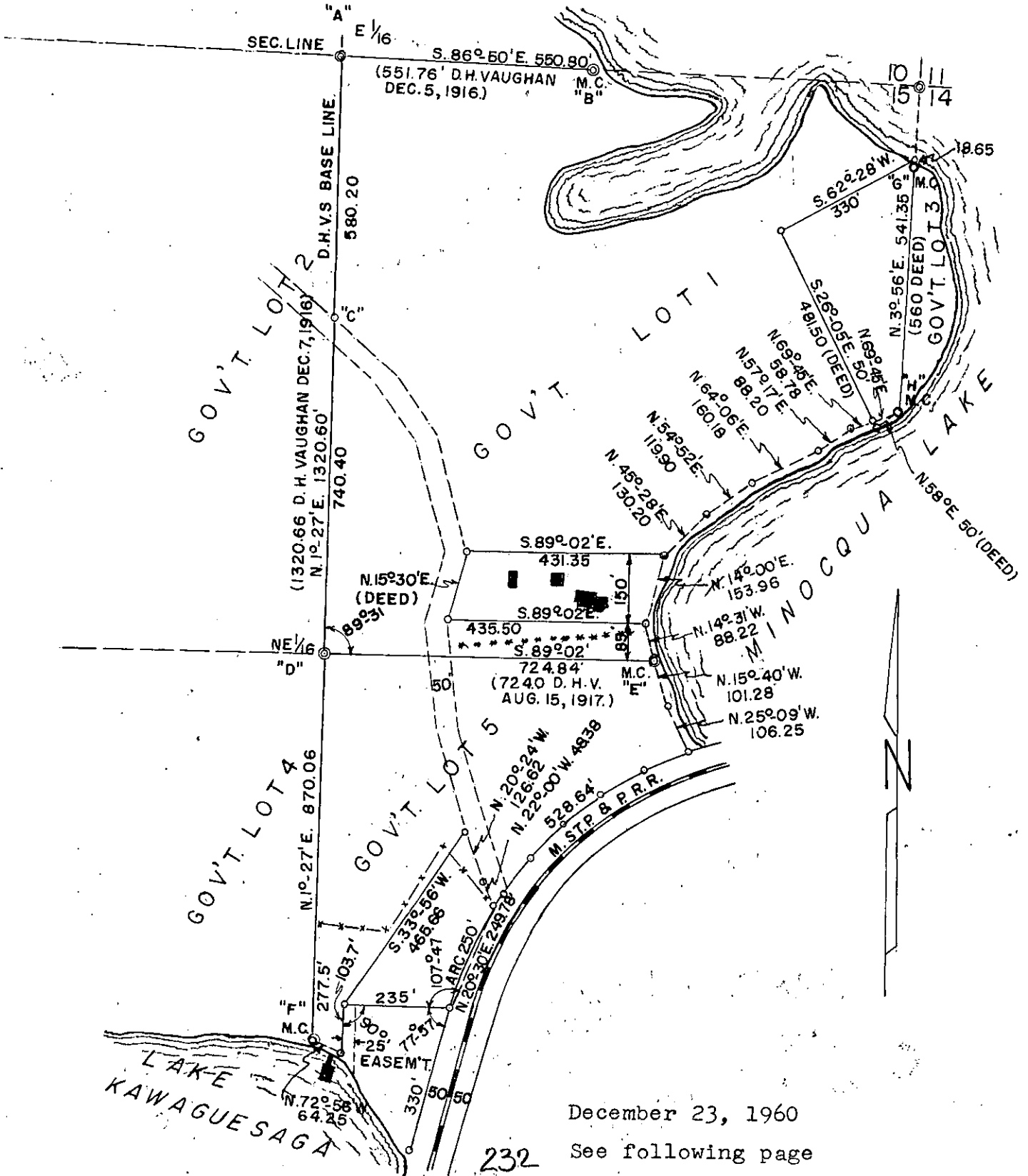
Received for record JAN 21 1966, 19

JAN 21 1966

Copy sent to County Surveyor _____, 19

D E P T.R. Weasop
County Clerk

Part of the NE 1/4 of Section 15, T. 39 N. R. 6 E.



December 23, 1960
See following page

Part of the NE 1/4 of Section 15, T. 39 N. R. 6 E. (Cont'd).

"A" East 1/16th corner on North line Section 15.
Iron pipe and Scribed post (in place)

"B" M. C. North line of Section 15 and West shore of Minocqua Lake.
Iron pipe and scribed post (in place)

"C" Wit. Cor. at south edge of swamp
Iron pipe and scribed post (in place)

"D" N. E. 1/16th corner Sec. 15
Iron pipe and scribed post.
B. T.s (in place)
D. H. Vaughan ran east from this point at a 90° angle to the
West shore of Minocqua Lake.

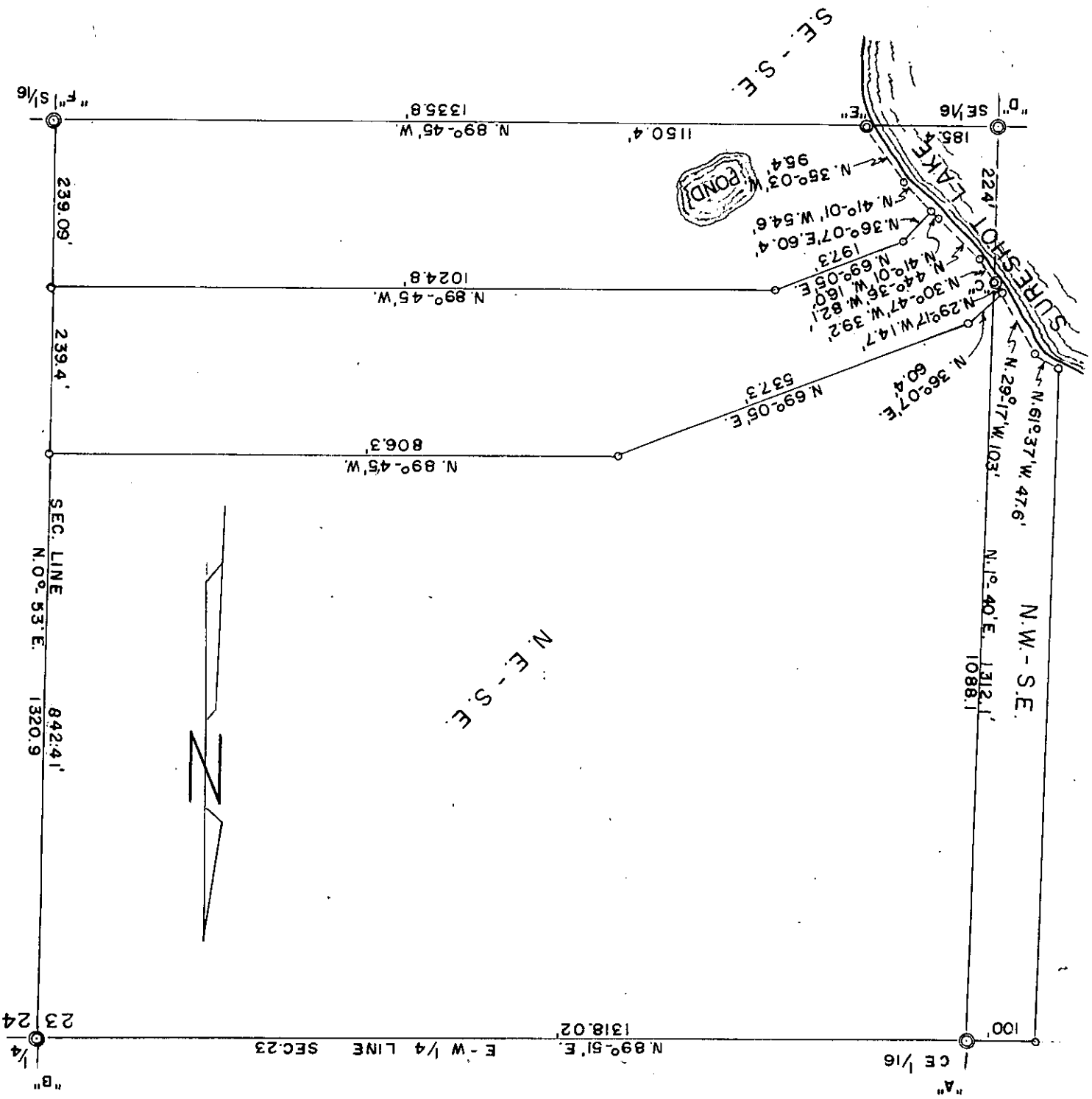
"E" M. C. North 1/16th line of Sec. 15 and West shore of
Minocqua Lake.
Iron pipe and scribed wood post. (in place)

"F" M. C. East 1/16th line and Northerly shore of Lake Kawaguesaga.
M. C. Iron pipe
Found remains of old meander corner post 3.5 feet south of
iron pipe M. C.
B. T.s N. Pine 24 N. 0°-16' W. 41.8' (D. H. V. Dec. 5, 1916)
Spk. in W. Pine N. 83°-26' E. 41.5'

"G" 1st M. C. from north on East line Sec. 15 and Southerly
shore of Minocqua Lake.
Iron Pipe
B. T.s (in place)

"H " 2nd M. C. from north on East line Sec. 15 and northerly
shore of Minocqua Lake.
Iron pipe(in place)

NE 1/4 - SE 1/4 Section 23, T. 39 N. R. 7 E.



September 4, 1968

Over
234

N. E. 1/4 - S. E. 1/4 Section 23, T. 39 N. R. 7 E.

"A" CE 1/16th corner Sec. 23.

5" x 5" post

B. T.s W. Pine 15 S. 87° E. 14.4'

Maple 7 N. 75° W. 26.5'

"B" East 1/4 corner Section 23.

Iron Pipe (D. H. Vaughan)

"C" M. C. East 1/16th line and northeasterly shore Sureshot Lake.

Iron pipe.

B. T.s N. Pine 12 N. 42° W. 12.4'

Oak 7 N. 55° E. 5.1'

"D" S. E. 1/16th corner Sec. 23 (in Lake)

"E" M. C. South 1/16th line and easterly shore Sureshot Lake.

Iron Pipe.

B. T.s New N. Pine 15 N. 20° W. 19.8

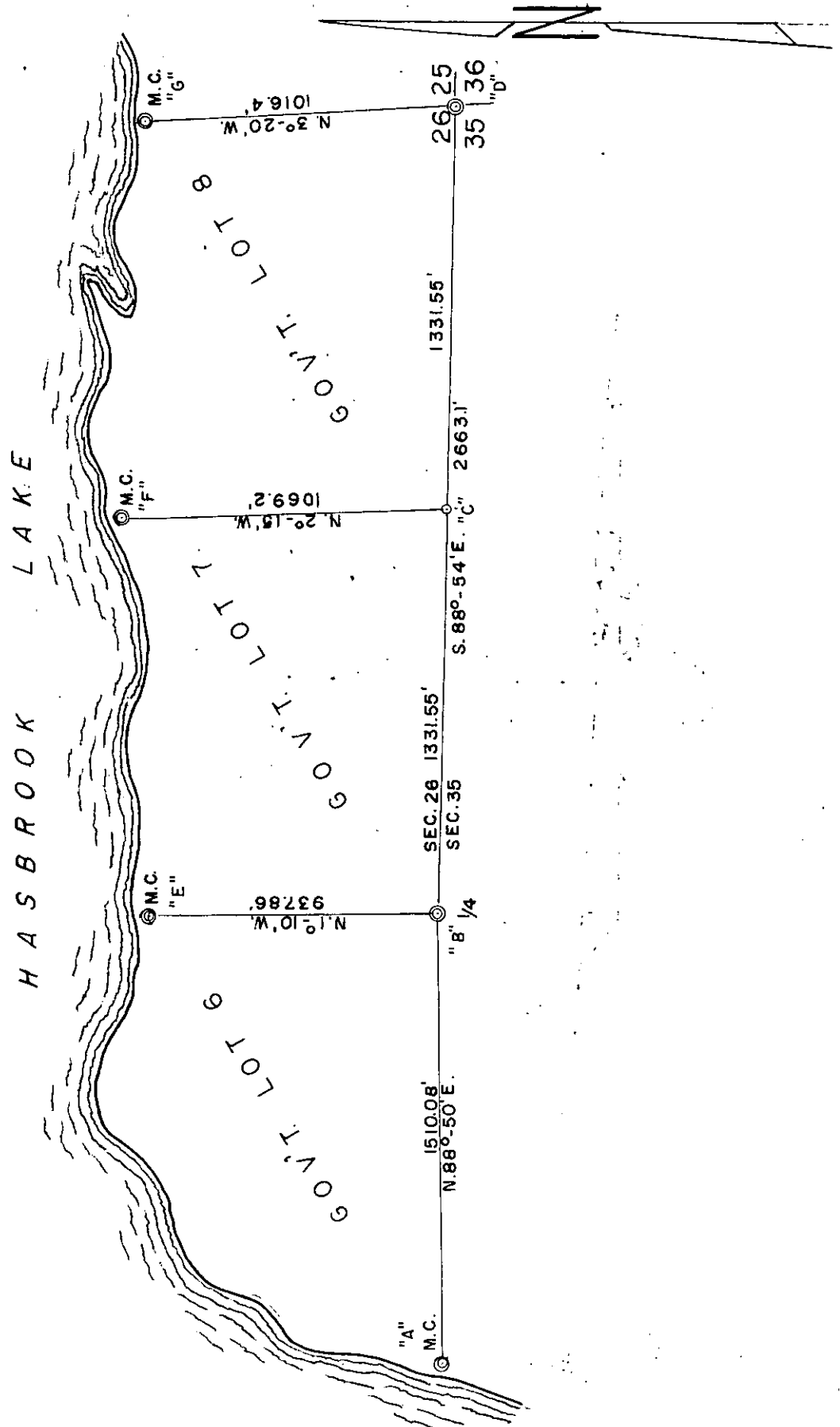
Do 18 S. 60° E. 14.5'

D. H. Vaughan's B. T.s in place.

"F" South 1/16th corner on East line of Sec. 23.

Iron pipe. (D. H. Vaughan)

Gov't. Lots 6, 7 & 8, Section 26, T. 39 N. R. 7 E.



July 24th, 1968
Over
23e

Gov't. Lots 6, 7 & 8 Section 26, T. 39 N. R. 7 E. (Cont'd)

"A" M. C. South line Section 26 & Easterly shore of Hasbrook Lake.
Iron Pipe (in place)
B. T.s (in place)

"B" 1/4 corner Sections 26 & 27.
Iron pipe (in place)
No B. T.s near.

"C" East 1/16th corner Sec. 26 on South line.
5" x 5" post
B. T.s Oak 7 S. 40° W. 22.4 lks.
do 6 N. 63° E. 29.5 lks.

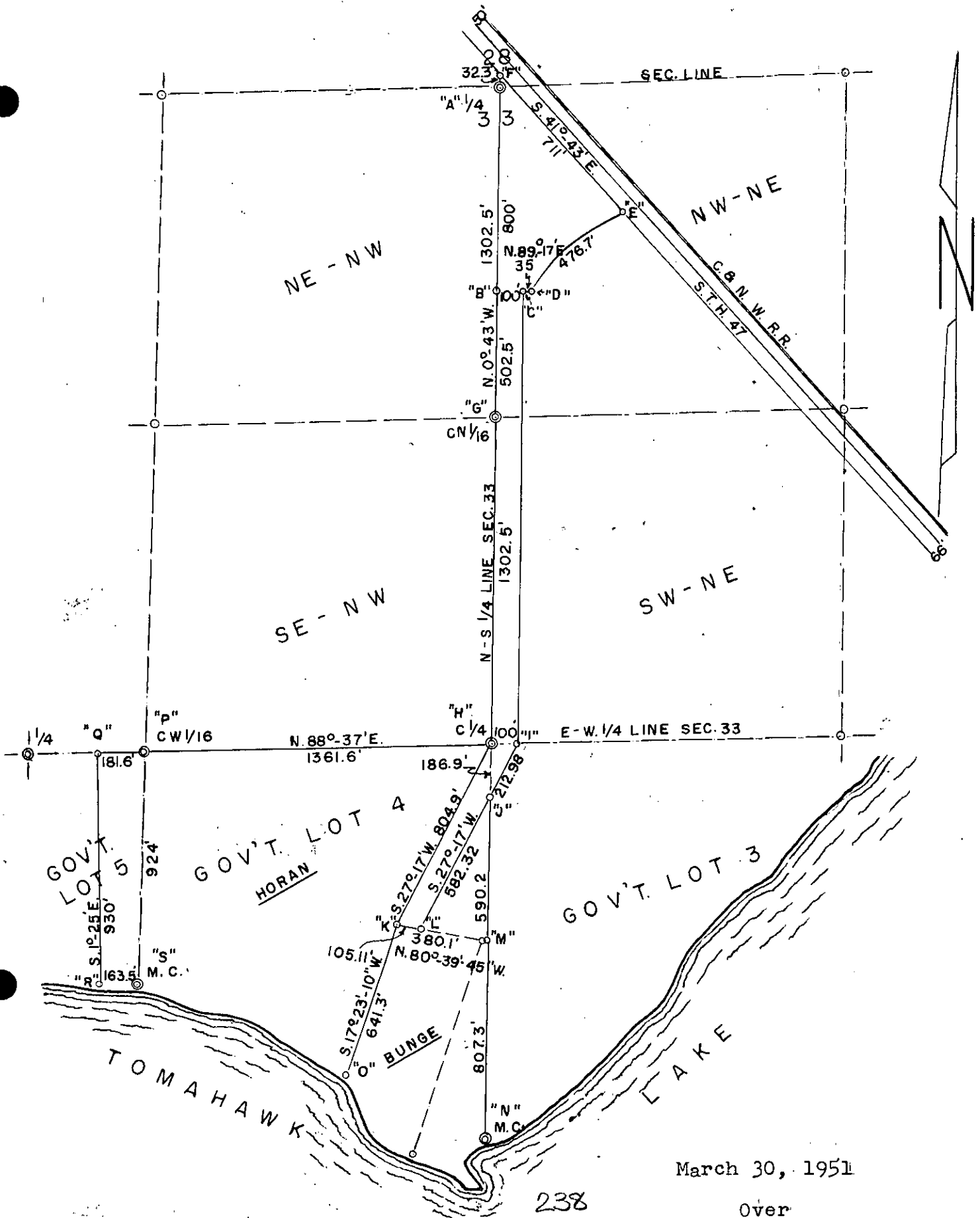
"D" Section corner to Sections 25, 26 35 & 36.
5" x 5" post scribed and in place.
B. T.s Orig. Pine B. T. stp.
Oak 6 N. 85° W. 27.6 lks.
do 5 S. 72° E. 26.4 lks.

"E" M. C. North-south 1/4 line and south shore Hasbrook Lake .
5" x 5" post.
Found D. H. Vaughans B. T.s
New Bt.s Y. Pine 16 S. 83° 30' E. 10 lks.
Oak 8 S. 9° W. 21.6 lks.

"F" M. C. Line between Gov't. Lot 7 & 8 and South shore Hasbrook Lake.
5" x 5" post.
B. T.s W. Birch 6 S. 25° E. 3 lks.
Maple 6 N. 80° W. 7.3 lks.

"G" M. C. East line Section 26 and South shore Hasbrook Lake.
6" x 6" post. (in place with B. T.s)
B. T.s Maple 8 S. 72° W. 23.7 lks
Balsam 6 S. 45° E. 35.5 lks.

Part of Section 33, T. 39 N. R. 7 E.



March 30, 1951

Part of Section 33, T. 39 N. R. 7 E. (Cont'd)

"A" North 1/4 corner Section 33
Iron Pipe.

B. T.s N. Pine 15 N. 89° W. 45.2'
Oak 14 N. 58° W. 77'
W. Birch 8 S. 50° W. 60.8'

"B" Iron Pipe.

"C" Iron Pipe

"D" Iron Pipe

"E" Iron Pipe

"F" Iron Pipe at intersection with R/W line.

"G" CN 1/16th corner Section 33
Iron pipe.

B. T.s Maple 5 S. 80° E. 12.9'
W. Pine 10 S. 64° E. 28.5'
W. Pine stump 26 N. 23° W. 21.8'

"H" C 1/4 corner Section 33.
Iron pipe.

B. T. Oak 8 N. 58° E. 18.5'
do 5 N. 6° E. 14.9'

"I" Iron Pipe property corner.

"J" Iron pipe.

"K" Iron pipe property corner.

"L" Iron pipe property corner.

"M" Iron pipe (Concrete post 3.6' west of 1/4 line).

"N" M. C. North south 1/4 line Sec. 33 & Northerly shore Tomahawk Lake.
Iron pipe (in place)

"O" Property marker
Concrete post.

"P" CW 1/16th corner Section 33.
5" x 5" post (in place)

B. T.s Oak 6 S. 43° W. 18'
do 6 N. 70° W. 1.75'

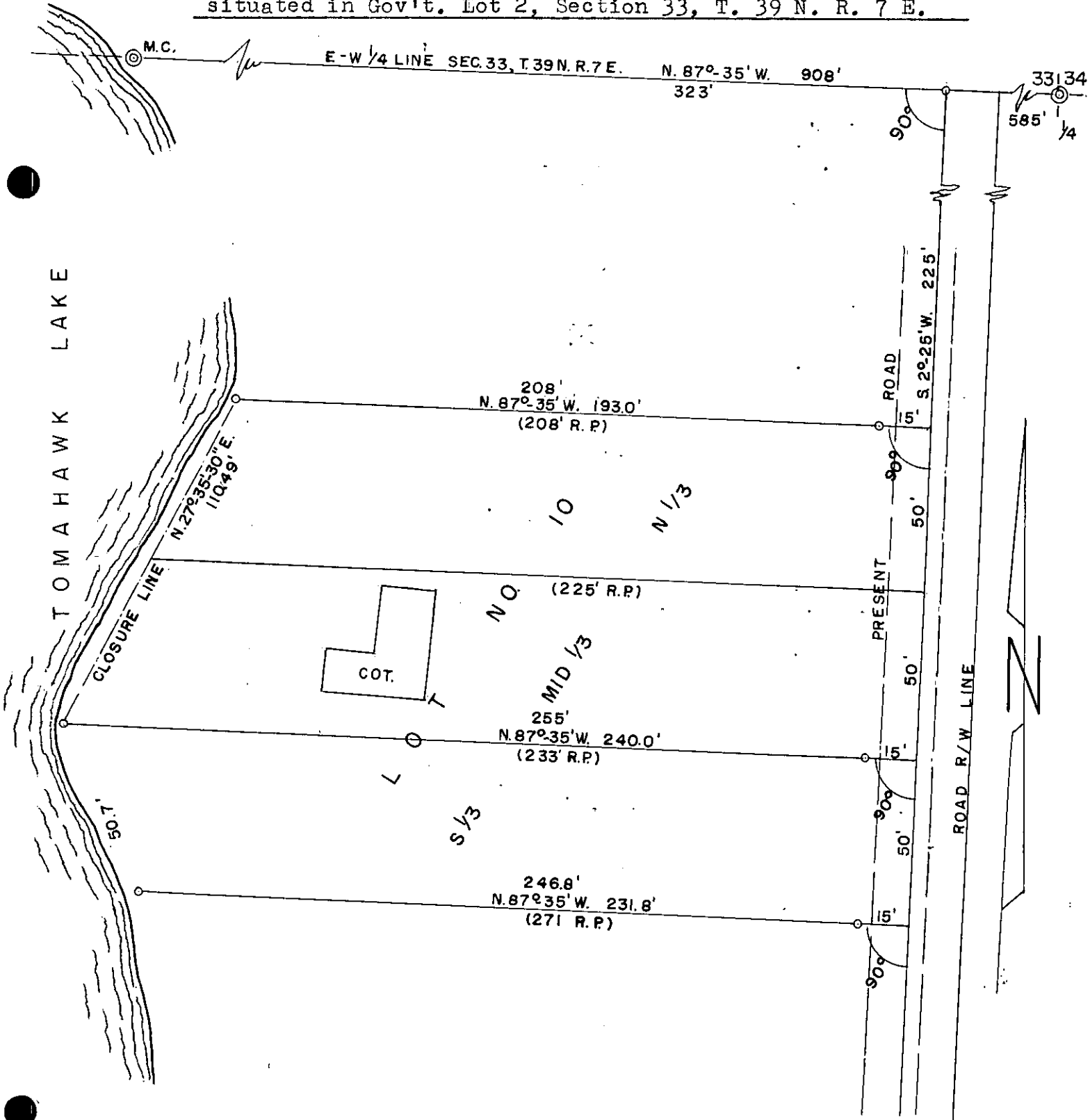
"Q" Iron pipe property corner.

"R" Iron pipe property marker.

"S" M. C. West 1/16th line and Northerly shore Tomahawk Lake.
Iron pipe. (in place)

B. T.s Oak 7 N. 56° W. 29.7'
W. Birch 6 S. 72° E. 11.9'

Lot No. 10 of the First Addition to the Glencoe Subdivision,
situated in Gov't. Lot 2, Section 33, T. 39 N. R. 7 E.



September 12th, 1960.

Over 240

Glencoe Subdivision (Cont'd)

"A" M. C. E-W 1/4 line Section 33 and East shore Lake Tomahawk.
Iron Pipe.

B. T. W. Pine 7 N. 40° E. 41.5'
No other

"B" 1/4 corner Sections 33 & 34.
Iron pipe.

E. E.s Oak 12 N. 45° E. 16'
do 12 N. 21° E. 31'

"C" West line of Plat road.
Iron Pipe.

B. T.s Oak 12 N. 45° E. 16'
do 12 N. 21° E. 31'

"D" Northwest corner Lot 10
Iron pipe.

B. T.s W. Birch 8 N. 17° W. 5.35'
do 4 S. 45° W. 5.30'

"E" Property corner.
Iron pipe.

B. T.s W. Birch 7 S. 33° W. 4.2'
"F" Property corner.

Iron pipe.

"G" Southeast corner Lot 10.
Iron pipe set 15' West as shown.

"H" Property corner,
Iron pipe set 15' West as shown.
B. T.s Oak 10 S. 8° W. 4.6'
W. Birch 12 N. 25° W. 14'

"I" Northeast corner Lot 10
Iron pipe set 15' West as shown.

NW 1/4 of Sec. 18, T. 39 N. R. 8 E.

From N. 1/4 corner (iron pipe) of Sec. 18
Thence S. 0-30' E. on N.-S. 1/4 line of Sec. 18

6.70 ch. leave swamp

17.69 ch. fell 2.33 ch. W. of iron stake on north side of
County road. Corrected onto this iron and continued
South.

18.48 ch. center line of County Road.

80.02 ch. Soth 1/4 corner Sec. 18(iron pipe)

40.16 1/4 corner center of Sec. 18 (iron Pipe)

20.08 ch. N. C. 1/16th corner (iron pipe)
B. T. Spruce 6 S. 28-30' W. 41 lks.
No other

From W. 1/4 corner of Sec. 18
Found both original B. T. stumps (iron marks plain)
Thence S. 89-50' E. on East-West 1/4 line Sec. 18

40.80 ch. 1/4 corner center of Sec. 18 (iron pipe)

60.96 ch. E. C. 1/16th Corner. (iron pipe)
B. T. Y. Pine 9 S. 81 W. 52 lks.
No. other

72.96 ch. M. C. West shore of Flowage (iron pipe)
B. T. Oak 12 N. 14 W. 51/2 lks.

81.12 ch. 1/4 corner Secs. 17 and 18 (original)

From East 1/4 post Sec. 18
Thence N. 1-12' W. on East line Sec. 18

20.005 ch. 1/16th S. (iron pipe)
B. T.s Oak 10 N. 86 W. 23 1/4 lks
Oak 8 S. 18-30' E. 3 3/4 lks.

27.00 ch. intersect soth shore of Flowage and set M. C.

34.00 ch. over Flowage to Island.

36.00 ch. leave Island .

40.00 Set Cor. to Secs. 7,8, 17 and 18 on ice.

NW 1/4 Sec. 18, T. 39 N. R. 8 E.

From Sec. Cor. to Secs. 7, 8, 17, and 18
Thence S. 89-55' W. on north line of Sec. 18

- 11.60 ch. over Flowage to M. C. (iron pipe Br. Cap)
on westerly shore of Flowage.
B. T. Y. Pine 14 N. 77-15' W. 60 lks.
do 12 S. 85-30' W. 53.5 lks.
- 20.03 ch. 1/16th S. Cor. (iron pipe Br. Cap)
B. T. Oak 12 N. 58 W. 31 lks.
no other
- 40.06 ch. 1/4 corner Secs. 18 and 7 (original)
B. Tam. 7 N. 34 W. 18 lks.
do 7 S. 36 W. 7 lks.

From East 1/16th corner on north line Sec. 18
Thence S. 0-57' E. on east 1/8th line Sec. 18

- 20.055 ch. N. E. 1/16th corner (iron pipe Br. Cap)
B. T. W. Pine 10 S. 80 E. 4 lks.
No other

22.00 ch. center line Park road

- 40.11 ch. E. 1/16th C. on east-west 1/4 line Sec. 18.
B. T. Y. Pine 9 S. 81 W. 52 lks.

From North 1/16th S. on east line Sec. 18.
Thence N. 89-58' W. on north 1/8th line Sec. 18.

5.00 ch. center line Park road.

- 15.50 ch. intersect east shore of Flowage M. C. (iron pipe)
B. T. Y. Pine 16 S. 24 W. 19.75 lks.

18.00 ch. over Flowage

- 20.11 N. E. 1/16th corner (iron pipe Br. Cap)
B. T. W. Pine 10 S. 80 E. 4 lks.

20.30 ch. center line of Resort road.

25.00 ch. center line of Park road.

28.50 ch. center line of canal.

33.57 ch. enter swamp.

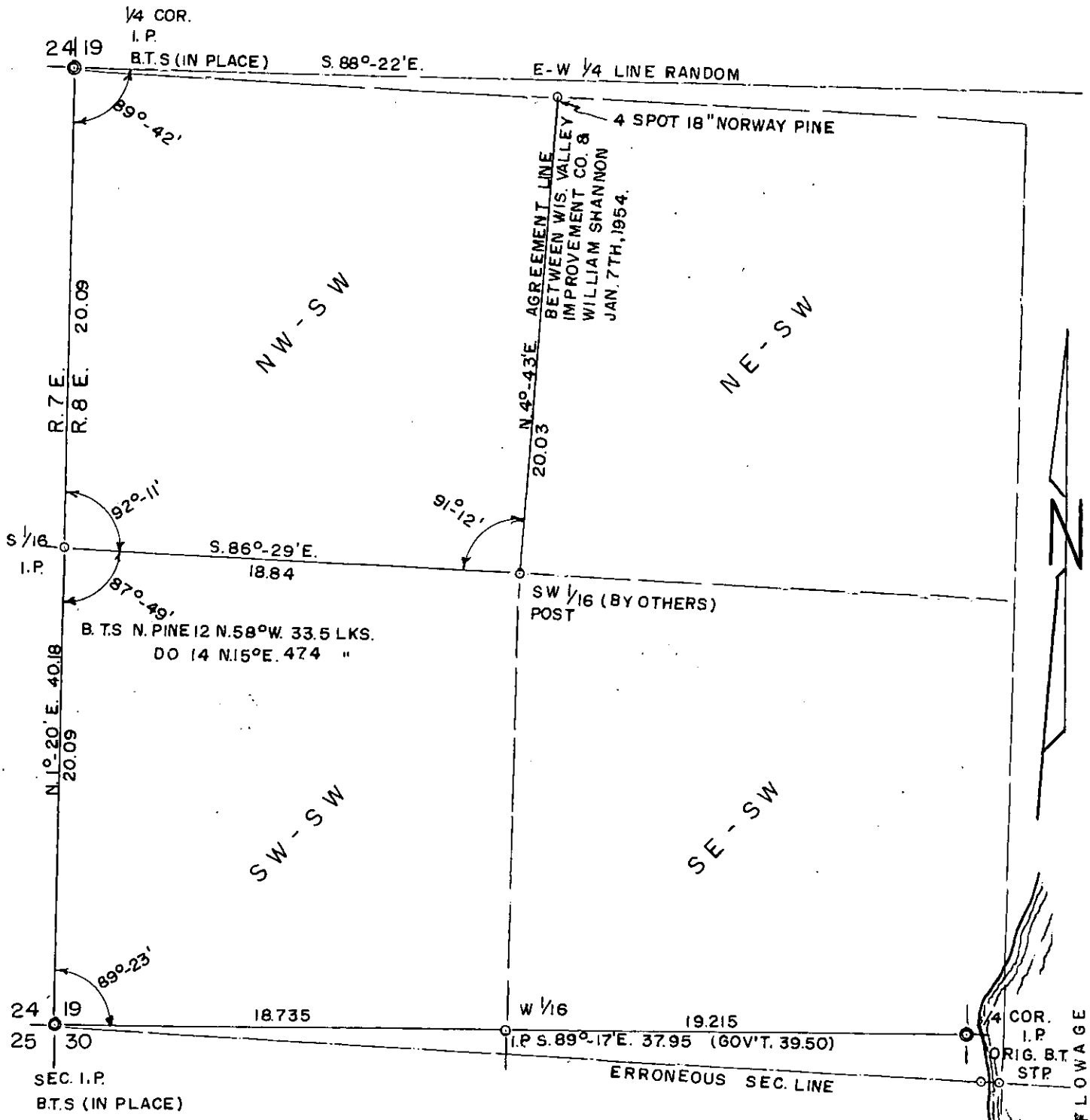
N. W. 1/4 Sec. 18, T. 39 N. R. 8 E.

39.00 ch. leave swamp.

40.23 ch. N. C. 1/16th cor. on the north-south 1/4 line of
Sec. 18, (iron pipe Br. Cap)
B. T. Spruce 6 S. 28-30' W. 41 lks.

A. J. Lytle, April 7th, 1947

Part of Section 19, T. 39 N. R. 8 E.



Jan. 12, 1954.

245

Sec. 23, T. 39 N. R. 8 E.

From Sec. Corner Secs. 23, 24, 25 and 26 Br. Cap Mon.
B. T.s W. Pine 30 N. 80° E. 71.9'
do 8 S. 85° E. 60.5'
Thence S. 89°-30' W. on Section line between Secs. 23 & 26
15 ft. Nokomis Lake
2547 ft. 1/4 corner Secs. 23 & 26 (in Lake)
2934 ft. leave Lake
4380 ft. Road bears North & South
5094 Section Corner Secs. 22, 23, 26 & 27 5" x 5" post
B. T.s Aspen 5 N. 80° W. 13.5 lks.
do 6 S. 40° E. 37.5 lks.
Thence N. 4°-27' W. on Section line between Secs. 22 & 23
2672.1 ft. 1/4 corner Secs. 22 & 23 5" x 5" post (old corner in
place)
B. T.s Spr. Pine 5 S. 31° W. 102'
N. Pine 4 N. 3° E. 33.8'
From Sec. Corner Secs. 23, 24, 25 & 26 Br. Cap Mon.
Thence N. 1°-43' W. on Section line Secs. 23 & 24
16 ft. Nokomis Lake
652 over Lake
2104.5' Orig. M. C. South shore Nokomis Lake
2039.82 ft. Wit. Corner Br. Cap Mon.
B. T.s Spr. Pine 14 S. 16° W. 18.9'
do 8 N. 57° E. 7.9'
4748 ft. over Lake
5229 ft. Section Corner Secs. 13, 14, 23 & 24 6" dia. post
B. T.s in place
2678.38 ft. set 1/4 corner on ice at proportionate distance
between M. C. and Section corner to 13, 14, 23 & 24
From 1/4 corner Secs. 23 & 24 (on ice)
Thence S. 89°-22' W. on east-west 1/4 line Sec. 23
2446.6 ft. over lake
2467.6 ft. M. C. Br. Cap Mon.
B. T.s Oak 6 S. 50° W. 2.0'
No. other

Sec. 23, T. 39 N. R. 8 E. (Cont'd)

2608.8 ft. 1/4 C. center Section 23 Br. Cap Mon.
B. T.s. N. Pine 16 N. 60° W. 32.1'
Oak 4 S. 52° E. 20.2'

5228.6 ft. 1/4 corner Secs. 22 & 23 (old corner in place)
5" x 5" post
B. T.s Spr. Pine 5 S. 31° W. 102'
N. Pine 4 N. 3° E. 33.8'

From 1/4 corner (on ice) Secs. 23 & 26
Thence N. 2°53' W. on north-south 1/4 line Sec. 23

685 ft. over Lake

1424 ft. Lake

2260 ft. over lake

2674.2 ft. 1/4 C. center Section 23 Br. Cap Mon.
B. T.s N. Pine 16 N. 60° W. 32.1'
Oak 4 S. 52° E. 20.2'

3984.1 ft. N. 1/16th C. Br. Cap Mon.
B. T.s N. Pine 14 N. 85° W. 20.3'
Aspen 5 S. 35° W. 21.6'

5294 ft. 1/4 corner Sections 14 & 23 (orig)
5" x 5" post
B. T.s Spr. Pine 6 N. 11° W. 62'
do 5 N. 88° E. 39.2'

From N. 1/16th C. Br. Cap Mon.
Thence S. 89°-54' E. on north 1/8th line Section 23

931 ft. M. C. Br. Cap Mon.
B. T.s W. Birch 5 S. 70° W. 22'
do 6 N. 35° W. 16.1'

1003 ft. west shore Nokomis Lake

Survey of five parcels of land situated in Gov't. Lot
2 north of the East-West 1/4 line Sec. 23.

Parcel No. 1
From M. C. Br. Cap Mon. on West shore Nokomis Lake and east-west
1/4 line Sec. 23

Thence S. 89°-22' W. on east-west 1/4 line 141.2 ft.
to 1/4 C. center Sec. 23 Br. Cap Mon.

Thence N. 2°-53' W. on north-south 1/4 line Sec. 23
248 ft. to I. P.

Thence S. 89°-54' E. 307.3 ft. to old shore Meander line

Thence S. 31°-04' W. 28.6 ft. to an iron pipe

Sec. 23, T. 39 N. R. 8 E. (Cont'd)

Thence S. 28°-38' W. 132.8 ft.
Thence S. 35°-44' W. 128.8 ft. to point of beginning

Parcel No. 2

From 1/4 C center of Sec. 23

Thence N. 2°-53' on north-south 1/4 line Sec. 23
248 ft. to an iron pipe and point of beginning
Thence N. 2°-53' W. on 1/4 line 247 ft. to an I. P.
Thence S. 89°-54' E. 420.5 ft. to an I. P. on old shore
meander line.
Thence S. 2°-01' W. 6.7 ft. to an I. P.
Thence S. 10°-39' W. 108 ft. to an I. P.
Thence S. 31°-04' W. 156.1 ft. to an I. P.
Thence N. 89°-54' W. 307.3 ft. to point of beginning.

Parcel No. 3

From 1/4 C center Sec. 23

Thence N. 2°-53' W. on north-south 1/4 line Sec. 23
495 ft. to an iron pipe and the point of beginning
Thence N. 2°-53' W. on 1/4 line 295 ft. to an I. P.
Thence S. 89°-54' E. 475.7 ft. to an I. P. on old shore
meander line.
Thence S. 18°-23' W. 106.7 ft. to an I. P.
Thence S. 2°-01' W. 193.3 ft. to an I. P.
Thence N. 89°-54' W. 420.5 ft. to point of beginning.

Parcel No. 4

From 1/4 C center Sec. 23

Thence N. 2°-53' W. on north-south 1/4 line Sec. 23
790 ft. to an iron pipe and the point of beginning.
Thence N. 2°-53' W. on 1/4 line 200 ft. to an I. P.
Thence S. 89°-54' E. 592 ft. to an I. P. on old shore
meander line.
Thence S. 34°-43' W. 134.9 ft. to an I. P.
Thence S. 18°-23' W. 93.3 ft. to an I. P.
Thence N. 89°-54' W. 475.7 ft. to point of beginning.

Parcel No. 5

From 1/4 C center Sec. 23

Thence N. 2°-53' W. on north-south 1/4 line Sec. 23
990 ft. to an iron pipe and the point of beginning.
Thence N. 2°-53' W. on 1/4 line 319.9 ft. to N. 1/16th C.
Br. Cap Mon.
Thence S. 89°-54' E. on north line Gov't. Lot 2
931 ft. to M. C. Br. Cap Mon. on old shore meander line.
Thence S. 65°-35' W. 121.7 ft. to an I. P.
Thence S. 38°-59' W. 139 ft. to an I. P.
Thence S. 38°-02' W. 202.5 ft. to an I. P.
Thence N. 89°-54' W. 592 ft. to the point of beginning.

Mag. Magnetic Declination 2°-20' E.

March 30th, 1953
F. R. W.

Sec. 14, T. 39 N. R. 9 E.

- From North 1/4 corner Sec. 14, W. C. D. iron pipe
brass cap Mon.
D. H. Vaughan's Pine B. T. standing and marked.
Thence S. 0-50' W. on north-south 1/4 line Sec. 14
- 18.47 ch. M. C. north shore Arbutus Lake, iron pipe
- 35.10 ch. over Lake
- 39.38 ch. 1/4 corner center Sec. 14, iron pipe
B. T. N. Pine 18 N. 22 W. 16 lks.
W. Birch 8 S. 40 W. 33 lks.
- 79.36 ch. south 1/4 corner Sec. 14, 6" X 6" post (Maine's)

From west 1/4 corner Sec. 14, W. C. D. iron pipe
brass cap Mon.
B. Ts. standing
Thence N. 87-22' E. on east-west 1/4 line Sec. 14
- 20.47 ch. W. 1/16th corner on east-west 1/4 line Sec. 14
Well point
B. T. Oak 7 S. 65 W. 28 lks.
White Birch 6 N. 68 E. 12 lks.
- 27.515 ch. M. C. west shore Arbutus Lake, well point
B. T. White Birch 6 N. 70 W. 15 lks.
do 5 S. 42 E. 19 lks.
- 35.42 ch. over lake
- 40.94 ch. 1/4 corner, center Sec. 14, iron pipe
- 77.66 ch. M. C. west shore Kathan Lake, 5" X 5" post (Maine's)

From W. 1/16th corner on east-west 1/4 line Sec. 14
Thence N. 1-54' E. on west 1/8th line Sec. 14
- 6.06 ch. iron pipe on line
B. T. White Birch 7 N. 15 E. 7 lks.

Thence N. 87-22' E. on a line parallel with the
east-west 1/4 line Sec. 14
- 5.894 ch. iron pipe on west shore Arbutus Lake
B. T. Aspen 6 N. 65 W. 7 lks.

Thence S. 30 E. along west shore Arbutus Lake
- 2.788 ch.
Thence S. 24 W. along shore
- 2.50 ch.
Thence S. 20 E. along shore
- 1.106 ch. to M. C. on east-west 1/4 line Sec. 14
- Mean Magnetic Declination 2-20' E. F. R. W. Sept. 8, 1949.

Sec. 14, T. 39 N. R. 9EE.

From 1/4 corner common to Secs. 14 & 11 a 5" X 5" post
D. H. V's. Pine B. T. Pine Stp. 30 N. 88E. 24.5 lks.

Thence N. 89-56' E. on north Section line Sec. 14
18.56 ch. center line C. T. H. "H"

22.20 ch. west shore Kathan Lake, M. C. 6" X 6" post
B. T.s W. Pine 20 S. 52 E. 26.5 lks.
do 18 S. 25 W. 60 lks.

From 1/4 corner common to Secs. 14 & 11
Thence S. 1-54' W. on north-south 1/4 line Sec. 14
18.47 ch north shore Arbutus Lake M. C. iron pipe
B. T.s W. Pine 7 N. 30 W. 18 lks.
N. Pine 15 N. 65 E. 12 lks.

19.69 ch. 1/16th corner north of center in Lake

From 1/16th corner north of center on north-south
1/4 line Sec. 14
Thence N. 88-39' E. on intermediate bearing on north
1/8th line Sec. 14

12.00 ch. leave lake M. C. iron pipe
B. T.s N. Pine 10 S. 50 E. 8.5 lks.
do 18 S. 25 W. 60 lks.

19.00 ch. center line road

24.46 ch. center line C. T. H. "H"

32.67 ch. west shore Kathan Lake M. C. iron pipe
B. T.s Maple 12 S. 42 E. 25 lks.
do 5 S. 60 W. 12 lks.

Mean Magnetic Declination F. R. W. April 27th, 1950.
2-20' E.

((COPIES))

Sept. 27, 1950

To Whom it may Concern:-

The section corner common to Sections 16-17-20-21, Township 39 N, Range 9 East of the fourth P. M.

I wish to state that the Section corner was south of the pump in the hollow. The pump was there in the year 1922. And when I bought my land in August 1925, the pump and the section corner was there.

Signed,

Joe. J. Pitlik

P. S. - I have lived in this part for 41 years.

Sept. 27, 1950

To Whom it may Concern:-

In regard to the original location of the section corner of sections 16, 17, 20 and 21, T. 39 N., R 9 E of the Fourth P. M., Wisconsin, I wish to state that this corner was located in the hollow between the pump and the present black top road, and I would say about 50 feet north of the black top road.

August Walkowski

I have lived here for 30 years.

Sept. 27/50

To Whom it may Concern:-

In regard to the original location of the section corner of sections 16, 17, 20 & 21, T. 39 N., R. 9 E., of the 4th P.M., Wisconsin.

I am familiar with this territory, having lived here for the past 54 years. In regards to the above mentioned, I am confident that the location of said corner was located west of the present entrance into Lund's property, and S. E. of the log-cabin. Down in the hollow is where the section corner was placed.

Anton Stefonek.

September 27, 1950.

To Whom it may Concern:-

In regard to the original location of the section corner of sections 16, 17, 20 and 21, T. 39 N., R. 9 E., of the Fourth P.M., Wisconsin, I wish to state that this corner was located west of the present entrance road in the hollow south from the pump.

I have lived here 51 years.

G. A. Novack.

Sec. 18, T. 39 N. R. 9 E.

From S. 1/4 corner Sec. 18, iron pipe
 B. T. Oak 14 N. 62-30' W. 25'
 do 10 S. 73 E. 18'

Thence S. 80-40' E. on the south section line Sec. 18

1323.9 ft. E. 1/16th corner on south line Sec. 18, iron pipe
 B. T. Oak 7 N. 36 E. 10'
 do 10 N. 30 W. 20.2'

Thence N. 3-30' E. on the east 1/8th line Sec. 18

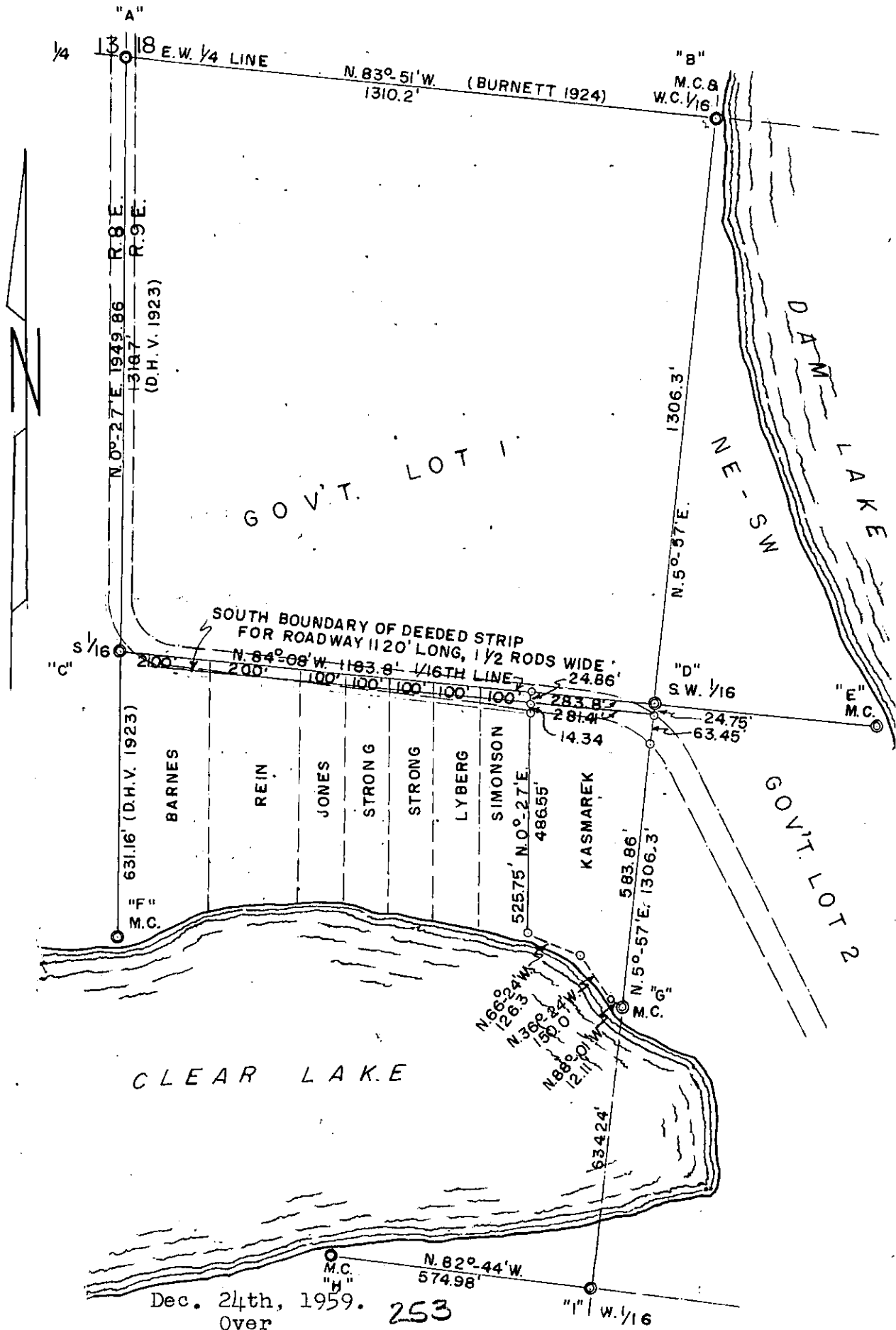
561.7 ft. M. C. south shore Dam Lake, iron pipe
 B. T. N. Pine 8 S. 28 W. 13.6'
 Oak 6 S. 84 E. 24'

From S. 1/4 corner Sec. 18, thence N. 3-46' E. on
 the north-south 1/4 line Sec. 18

312.3 ft. M. C. south shore Dam Lake, iron pipe
 B. T. Oak 10 S. 30-30' E. 92'
 N. Pine 6 S. 15-30' E. 74'

Mean Magnetic Declination 2-20' E. F. R. W. Oct. 19, -48.

Part of Section 18, T. 39. N. R. 9 E.



Dec. 24th, 1959.
Over

253

Part of Sec. 18, T. 39 N. R. 9 E. (Cont'd)

"A" West 1/4 corner of Section 18.

Iron Pipe (in road)

B. T.s N. Pine 6 N. 58°-30' E. 30.2'

Do 16 S. 44°-30' E. 46.2' (Burnett 1924)

"B" M. C. and CW 1/16th corner Section 18 on East-west 1/4 line and west shore of Dam Lake.

Iron pipe and old scribed post by D. C. Burnett in 1924

B. T.s Oak 12 N. 16° E. 3.5'

do 4 S. 14° W. 6.5'

"C" South 1/16th corner on West line Sec. 18.

Iron Pipe

B. T.s W. Pine 22 S. 12° E. 12.3'

Wit. Cor. South 9.0'

"D" SW 1/16th corner Section 18.

Iron Pipe

B. T.s Aspen 13 N. 29° W. 3.6'

W. Pine 22 S. 81° W. 44.2'

"E" M. C. South 1/16th line and West shore of Dam Lake.

Iron Pipe.

"F" M. C. West line of Section 18 and North shore of Clear Lake.

Iron Pipe.

Found D. H. Vaughan's B. T. N. Pine 10 N. 75° E. 48 lks.

(Iron marks plain)

"G" M. C. West 1/16th line of Sec. 18 and Northerly shore Clear Lake.

Iron Pipe.

B. T.s Oak 8 N. 50° W. 28.4'

N. Pine 12 S. 1° W. 8.9'

"H" M. C. South line Section 18 and southerly shore of Clear Lake.

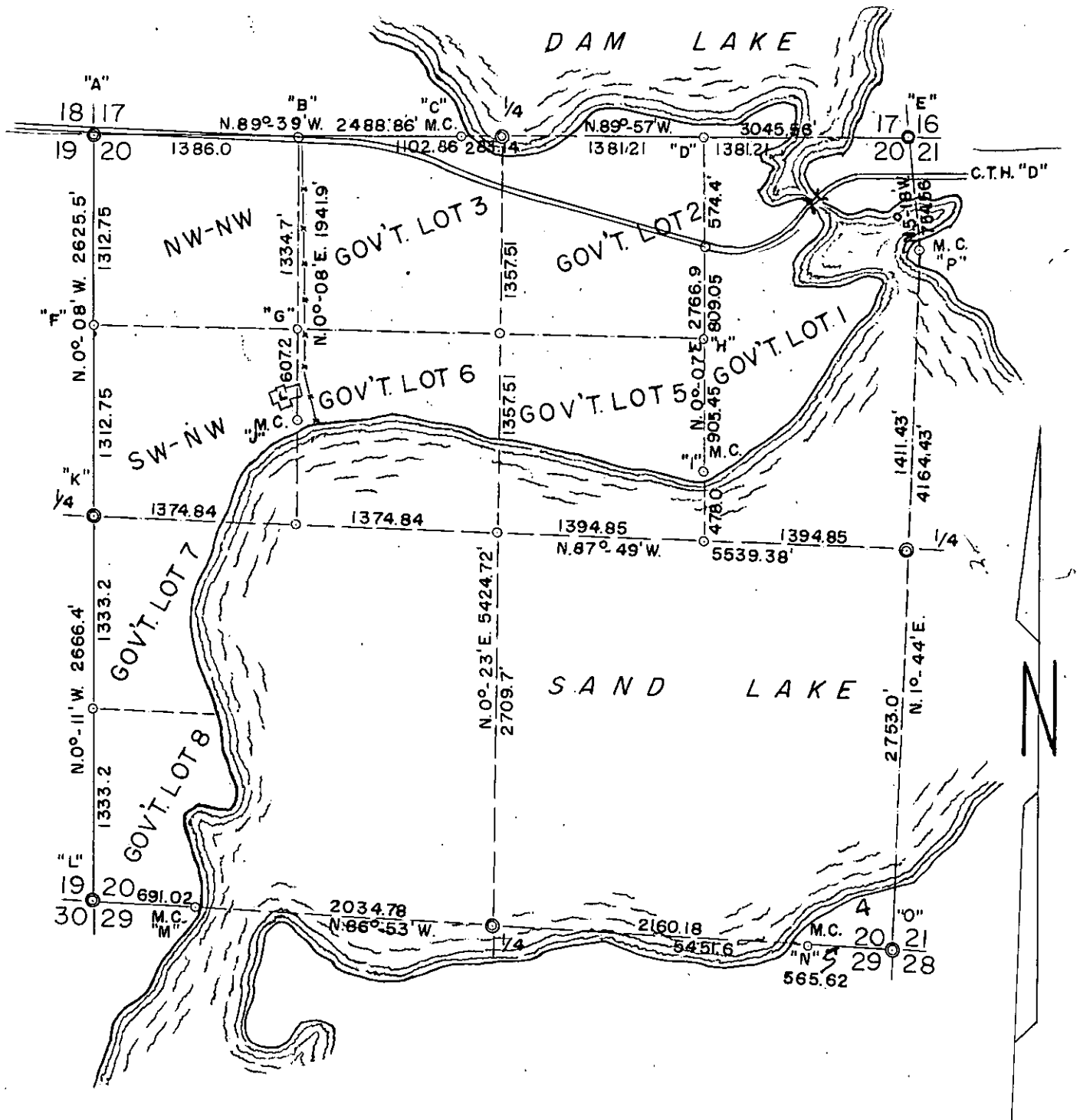
Iron Pipe.

"I" West 1/16th corner on South line of Section 18.

Iron Pipe & old scribed post.

D. H. Vaughan's B. T. in place. (Iron Marks plain)

Section 20, T. 39 N. R. 9 E.



May 5th, 1954

See following page.

Section 20, T. 39 N. R. 9 E. (Cont'd.)

"A" Section corner to Sections 17, 18, 19 & 20.
Iron Pipe in road.
Orig. Gov't. B. T.s

"B" W 1/16th corner on north line Sec. 20.
Brass capped iron pipe.
B. T.s Birch stp. 15 N. 35° W. 12.4' (old)
Maple 6 N. 10° E. 10.9'

"C" M. C. North line Sec. 20 & Westerly shore of Dam Lake.
Iron Pipe.

"D" East 1/16th corner on north line Sec. 20.
Brass capped iron pipe.
B. T.s Pine stp. 24 South 18.5' (old) iron marks plain.

"E" Section corner to Sections 16, 17, 20 & 21
Brass capped iron monument.
B. T.s W. Birch 12 S. 36° E. 10.56'
Blk. Oak 15 N. 67°-30'E. 34.32'

"F" North 1/16th corner on West line Sec. 20
Iron Pipe.

"G" Northwest 1/16th corner Sec. 20.
Iron pipe.

"H" Northeast 1/16th corner Sec. 20.
Iron Pipe.

"I" M. C. East 1/16th line Sec. 20 and north shore Sand Lake.
Brass capped iron pipe.
B. T. Oak 10 N. 76° E. 41.5'

"J" M. C. West 1/16th line Sec. 20 and north shore Sand Lake.
Brass capped iron pipe.
B. T. W. Birch 12 N. 25° E. 68.0'

"K" West 1/4 corner Section 20.
6" x 6" post (in place)
B. T.s Oak 12 S. 9°-30' E. 44.5'
do 8 N. 61° E. 75.2'
W. Pine stp. 24 N. 86° E. 31.4' (old)

"L" Section corner to Sections 19, 20, 29 & 30.
B. L. M. Brass capped Mon.
Wit. cor. Brass capped Mon. 92.4' West.

Section 20, T. 39 N. R. 9 E. (Cont'd)

"M" M. C. South line Section 20 & West shore of Sand Lake.
Brass capped Mon.

"N" M. C. South line Section 20 and Southeasterly shore Sand Lake.
Brass capped Mon.

"O" Section corner to Sections 20, 21, 18 & 29.
B. L. M. Brass capped Mon.

"P" M. C. East line Section 20 and northeasterly shore Sand Lake.
Iron pipe.
B. T. W. Pine Stump 30 S. 75° E. 15.2' (old).

Sec. 24, T. 39 N. R. 9 E.

From Maine's Sec. corner Secs. 13, 14, 23 & 24

5" x 5" post

B. T.s in place

Thence S. 3° -35' E. on Section line between Secs. 23 & 24

18.625 ch. N. 1/16th cor. in road, iron pipe

B. T. Maple 5" N. 87° E. 27.6 lks.

5" x 5" Witness corner set 24 lks. East of N. 1/16th

32.73 ch. enter swamp

37.25 ch. 1/4 corner Secs. 23 & 24, 5" x 5" post

B. T.s Spruce 7 S. 35° W. 64.9

Do 5 N. 34° W. 58.5

48.00 ch. leave swamp

55.875 ch. S. 1/16th cor.

74.50 ch. Sec. Corner Secs. 23, 24, 25 & 26, 5" x 5" post

B. T.s Yel. Birch 8 S. 65° E. 38

Maple 8 N. 23° W. 15.5

Thence N. 89° -14' E. on Section line between Secs. 24 & 25

12.80 ch. enter swamp

20.57 ch. W. 1/16th corner

31.11 leave swamp

39.00 ch. enter swamp Bears N-S

41.14 ch. 1/4 corner Secs. 24 & 25, 5" x 5" post

B. T.s N. pine 6 S. 24° W. 13.4

Do 10 S. 20° E. 20.7 lks.

44.93 ch. leave swamp

53.30 ch. enter swamp

61.45 ch. E. 1/16th Corner 5" x 5" post

B. T.s Cedar 8 S. 30° E. 13 lks.

Do 6 S. 85° W. 6 lks.

67.00 ch. leave swamp

81.76 ch. Sec. corner Secs. 19, 24, 25 & 30, 6" x 6" post

Set by O. Odman (1927)

B. T.s N. Pine 6 N. 7° E. 18 lks.

W. Pine 6 D. 32° E. 49 lks.

Sec. 24, T. 39 N. R. 9 E. (Cont'd)

From Maines Sec. corner Secs. 13, 14, 23 & 24
Thence S. $89^{\circ}-49'$ E. on Section line between Secs. 13 & 24

16.52 ch. M. C. West shore Cranberry Lake, 5" x 5" post
Found original Gov't. S. W. B. T.
B. T.s Oak 9 N. 9° E. 30.5 lks
W. Birch 5 S. 40° W. 23.2 lks

Thence N. $87^{\circ}01'$ E. on Section line

20.08 ch. W. 1/16th Corner in Lake

21.06 over small Bay

21.67 Lake

29.70 ch. Over lake to M. C. 5" x 5" post
Found original Gov't. B. T. and Old M. C.
B. T.s W. Pine 16 N. 77° E. 7 lks
N. Pine 6 S. 67° E. 21.5 lks

Thence N. $87^{\circ}-49'$ E. on Section line Secs. 13 and 24

31.00 ch. enter swamp

35.20 ch. leave swamp

40.16 ch. 1/4 corner Secs. 13 & 24, 5" x 5" post
Found old corner and iron in place
B. T.s Hem. 7 N. 20° E. 22.2 lks
Do 12 S. 57° W. 47.3 lks

From 1/4 corner Secs. 13 & 24

Thence N. $82^{\circ}-57'$ E. on Section line between Secs. 13 & 24

12.55 ch. enter swamp

24.95 ch. East 1/16th Corner 5" x 5" post
B. T.s N. Pine 8 S. 12° W. 36 lks
Do 8 S. 28° E. 48 lks

26.00 ch. leave swamp

43.90 ch. Section corner on Range Line 5" x 5" post
Found old stake and burned remains of Orig. Gov't.
Pine B. T. lying face downward iron marks plain
New B. T.s Twin Maple 6 N. 38° E. 52 lks
Maple 6 S. 32° W. 27.6 lks.

Sec. 24, T. 39 N. R. 9 E. (Cont'd)

From Section Corner Secs. 13, 18, 19 & 24
Thence S. 1° -57' E. on Range Line

20.03 ch. N. 1/16th corner

40.06 ch. 1/4 corner Secs. 19 & 24 at B. F. Dorr's record from
the north

59.77 ch. S. 1/16th corner

79.48 ch. Section corner Secs. 19, 24, 25 & 30.

From 1/4 corner Secs. 23 & 24

Thence N. 87° -32' E. on East-West 1/4 line Sec. 24

3.90 ch. leave swamp

8.00 ch. center line road

11.06 ch. center line road

20.30 ch. W. 1/16th C. 5" x 5" post

B. T.s Bal. 6 S. 50° E. 19.7 lks

Maple 4 N. 55° W. 21.8 lks.

28.51 ch. West shore Denton Lake

M. C. iron pipe

B. T.s Bal. 6 S. 80° W. 17.4 lks.

do 6 S. 20° E. 10.4 lks.

From W. 1/16th C. on East - West 1/4 line Sec. 24

Thence N. 3° -59' W. on West 1/8th line Sec. 24

6.00 ch. center line road

13.31 ch. center line of Novak road

18.46 ch. N. W. 1/16th corner Sec. 24 4" x 4" post

B. T.s Aspen 12 S. 2° W. 20.8 lks.

Maple 8 N. 42° E. 11 lks.

Sec. 23 & 26, T. 39 N. R. 9 E.

From 1/4 corner Secs. 23 & 26, 5" x 5" post

Found orig. S. W. B. T..

B. T.s W. Birch 6 N. 30° E. 9 lks

do 5 S. 15° E. 22 lks.

Thence N. 87° -25' E. on Sec. line between Secs. 23 & 26

Secs. 23 & 26, T. 39 N. R. 9 E. (Cont'd)

15.50 ch. center line Town Road

20.48 ch. E. 1/16th corner in old road

Found old post on line

B. T.s W. Birch 6 S. 60 E. 15 lks.

Maple 6 N. 10° E. 24 lks.

Set 5" x 5" Witness corner 15 lks South of 1/16th corner

40.96 ch. Sec. corner Secs. 23, 24, 25 & 26 5" x 5" post

B. T.s Yellow Birch 8 S. 65° E. 38 lks.

Maple 8 N. 23° W. 15.5 lks.

F. R. Wincentzen,
July 31, 1952

Mean Magnetic Declination 2°-20' E.

Sec. 28, T. 39 N. R. 9 E.

From Sec. corner common to Secs. 28-29-32-33
 iron pipe in road B. T. W. Pine 24 N. 25 E. 19 lks.
 thence S. 86-54' E. on Sec. line common to Sec. 28 & 33

19.88 ch. W. 1/16th corner 6" X 6" post

39.76 ch. 1/4 corner 6" X 6" post
 B. T. Oak 15 S. 1-0' W. 52 lks.
 Oak 8 N. 72 W. 40 lks.

47.19 ch. center line C. T. H. "D"

47.45 ch. M. C. 6" X 6" post west bank of thoroughfare
 B. T. Aspen 8 N. 65 W. 76 lks.

49.45 over thoroughfare

59.64 E. 1/16th corner 6" X 6" post
 B. T. N. Pine 24 N. 52 E. 163 lks.

60.85 leave low land

79.52 ch. Sec. corner common to Secs. 27-28-33-34
 6" X 6" cedar post by D. H. V.
 B. Ts. standing

Thence N. 5-49' W. on Sec. line common to Sec. 28&27

17.68 ch. S. 1/16th Corner

35.36 ch. Maine's 1/4 corner
 6" X 6" Tam. post
 B. T. W. Pine 8 S. 40 E. 12 lks.

38.86 ch. M. C. south shore of bay on Chain Lake
 5" X 5" post
 B. T. Pine stp 24 S. 40 E. 28 lks (Dorr)

53.04 ch. over bay and N. 1/16th corner

59.04 ch. southeasterly shore Chain Lake

70.72 ch. Sec. corner common to Secs. 21-22-27-28 in Lake

From Sec. corner common to Sec. 28-29-32-33
 Thence N. 6-59' W. on Sec. line common to Sec. 28 & 29

14.88 ch. S. 1/16th corner iron pipe
 B. T. W. Birch 7 S. 15 W. 114 lks.
 N. Pine 14 N. 40 E. 96 lks.

29.76 1/4 corner 5" X 5" post
 B. T. White Birch 7 N. 37 E. 8 lks.
 W. Pine 14 N. 85 W. 44 lks.

Sec. 28, T. 39 N. R. 9 E.

- 44.64 N. 1/16th corner 5" X 5" post
 B. T. Aspen 22 S. 10 E. 19 lks.
 W. Birch 6 N. 33 E. 17.5 lks.
- 54.60 enter swamp
- 59.52 Sec. corner (Maine) common to Secs. 20-21-28-29
 8" X 8" cedar post
 B. T. Tam. stp 7 S. 41 E. 8 lks.
 Tam. 8S. 78 W. 35 lks.
- Thence N. 85-50' E. on Sec. line common to Sec. 21 & 28
- 20.25 ch. W. 1/16th corner 5" x 5" post
- 40.50 ch. 1/4 corner 5" X 5" post
 B. T. White Birch 7 S. 82 W. 10.5 lks.
 Aspen 10 N. 4 E. 12 lks.
- 55.95 ch. 5" X 5" post at intersection with east R/W line
 C. T. H. "D"
- 60.17 ch. M. C. at intersection west shore Chain Lake
 Well Point
 B. T. W. Birch 10 S. 18 E. 9 lks.
 Aspen 12 N. 12 E. 22 lks.
- 81.00 ch. Sec. corner common to Secs. 21-22-27-28 in Lake.
 From south 1/4 corner Sec. 28 thence N. 6-24' W. on
 north-south 1/4 line Sec. 28
- 4.00 ch. center line Town road
- 16.28 ch. S. 1/16th Corner 5" X 5" post
 B. T. W. Pine 7 N. 40 W. 39 lks.
 W. Pine 6 S. 75 E. 44 lks.
- 19.79 center line C. T. H. "D" Bears NW-SE
- 20.85 center line private entrance road
- 32.56 1/4 corner center Sec. 28, iron pipe in small swamp
 B. T. Aspen 6 S. 84 W. 54 lks.
 Spruce 5 S. 42 W. 52 lks.
- 48.84 ch. N. 1/16th corner iron pipe
- 65.12 ch. N. 1/4 corner Sec. 28.
 From west 1/4 corner Sec. 28
 thence N. 89-06' E. on east-west 1/4 line Sec. 28
- 20.06 ch. W. 1/16th corner 5" X 5" post
 B. T. N. Pine 20 S. 70 W. 5 lks.
 W. Birch 6 N. 28 E. 14 lks.

Sec. 28, T. 39 N. R. 9 E.

- 34.90 center line C. T. H. "D"
- 40.12 1/4 corner center Sec. 28
- 43.89 ch. M. C. intersection west shore Chain Lake, iron pipe
B. T. White Birch 8 S. 8 W. 16 lks.
White Birch 5 S. 33 E. 39 lks.
- 60.18 E. 1/16th corner falls in Lake
- 68.90 over lake set hub
- 80.24 ch. east 1/4 corner Sec. 28
From E. 1/16th corner on south line Sec. 28
thence N. 6-07' W. on intermediate course on line between
Gov't. Lot 5 & 6
- 15.19 ch. M. C. 5" X 5" post , no bearings, south shore
of thoroughfare.
- 33.96 ch. E. 1/16th corner on east-west 1/4 line in lake.
From W. 1/16th corner on south line of Sec. 28
thence N. 6-41W. on West 1/8th line
- 15.58 ch. SW 1/16th corner
- 31.16 W. 1/16th corner on east-west 1/4 line Sec. 28
From S. 1/16th corner on west line Sec. 28
thence S. 88-54' E. on south 1/8th line Sec. 28
- 19.97 ch. S. W. 1/16th corner
- 39.94 ch. S. 1/16th corner on north-south 1/4 line sec. 28
From N. 1/16th corner on west line Sec. 28
thence N. 87-28' E. on North 1/8th line Sec. 28
- 20.155 ch. N. W. 1/16th corner
5" X 5" post
B. T. Aspen 8 S. 12 W. 29 lks.
Aspen 6 S. 40 E. 35 lks.
- 40.31 N. 1/16th corner on north-south 1/4 line
- 42.38 ch. 5" X 5" post marking intersection with east R/W
line C. T. H. "D"
- 45.80 ch. M. C. at intersection with west shore Chain Lake
Well Point
B. T. W. Birch 8 S. 25 W. 37 lks.
W. Birch 6 N. 23 W. 29 lks.

Sec. 28, T. 39 N. R. 9 E.

From W. 1/16th corner on east-west 1/4 line Sec. 28
thence N. 6-41' W. on west 1/8th line

15.58 ch. N. W. 1/16th corner
5" X 5" post
B. T. Aspen 8 S. 12 W. 29 lks.
Aspen 6 S. 40 E. 35 lks.

31.16 ch. W. 1/16th corner on north line Sec. 28

Mean Magnetic Declination 2-20' East.

A.J.L.&F. R. W. Oct. 22, -48

East 1/2 Sec. 30, T. 39 N. R. 9 E.

From Sec. corner common to Secs. 19-20-29-30
 iron pipe brass cap (Maine)
 B. T. W. Pine 14 N. 84 W. 134.6 ft.
 Thence S. 4-22' E. on Sec. line common to Sec. 29 & 30

843.2 ft. north 1/16th corner on ice, set hub.

1686.4 ft. found Maine's 1/4 corner iron pipe
 B. T. Tam. 6 S. 52 E. 9.9'

Thence S. 0-28' E. on Sec. line

1316 ft. S. 1/16th corner iron pipe
 B. T. Tam. stub N. 42 W. 102'

2632 ft. Sec. corner common to Secs. 29-30-31-32 iron pipe
 Found D. H. Vs. B. T.
 B. T. Pine 14 N. 60 W. 6'
 Pine 16 S. 11 E. 17'

Thence S. 89-26' W. on Sec. line common to Sec. 30 & 31

1277.2 ft. E. 1/16th corner iron pipe
 Found B. F. Dorr's Pine B. T.
 B. T. White Birch 5 N. 56 W. 15.2'
 White Birch 5 S. 41 E. 8.7'

2554.4 1/4 corner iron pipe
 B. T. White Birch 7 S. 82 E. 63.6'
 Aspen 8 N. 57 W. 38.8'

Thence N. 4-31' W. on north-south 1/4 line Sec. 30

1303.8 S. 1/16th corner iron pipe
 Found B. F. Dorr's B. T.
 B. T. Hemlock 9 N. 38 W. 13.9'

2607.6 ft. 1/4 corner center Sec. 30 iron pipe
 Found B. F. Dorr's B. T.
 B. T. Pine 30 S. 76 E. 22'

3388.1 ft. N. 1/16th corner iron pipe
 Found B. F. Dorr's B. T.
 Hem. 10 N. 17-45' E. 2.9'

4168.6 ft. 1/4 corner iron pipe
 Found remains of orig. Gov't. B. Ts.
 B. T. W. Pine 8 S. 31 W. 6.6'
 W. Pine 20 N. 60 E. 14.5'

Thence N. 86-29' E. on Sec. line common to Sec. 19 & 30

1362.9 ft. E. 1/16th corner iron pipe
 B. T. Cherry 4 N. 21 E. 49'
 Aspen 5 S. 72 E. 43'

2725.8 ft. Sec. Cor. Secs. 19-20-29-30

East 1/2 Sec. 30, T. 39 N. R. 9 E.

From east 1/4 corner Sec. 30 thence S. 89-05' W.
on east-west 1/4 line Sec. 30

1372.8 ft. E. 1/16th corner iron pipe
B. T. Pine stp 30 N. 77-30' W. 6.6' (Dorr)
White Birch 12 N. 88 E. 10.5'

2745.6 ft. 1/4 corner center of Sec. 30

From N. 1/16th corner on East line Sec. 30
thence S. 87-47' W. on north 1/8th line

1262.2 ft. N. E. 1/16th corner iron pipe
B. T. White Birch 7 S. 89 E. 9.1'
Maple 9 N. 8 W. 26'

2630.4 ft. N. 1/16th corner on north-south 1/4 line

From E. 1/16th corner on east-west 1/4 line Sec. 30
thence N. 4-07' W.

811.8 ft. N. E. 1/16th corner iron pipe

1623.6 ft. E. 1/16th corner on north Sec. line Sec. 30

From S. 1/16th corner on east Sec. line Sec. 30
thence S. 89-16' W. on south 1/8th line Sec. 30

1325.0 ft. S. E. 1/16th corner iron pipe
B. T. Spruce 5 N. 34 W. 7.5'
Tam. 5 S. 88 E. 4.7'

2650.0 ft. S. 1/16th corner on north-south 1/4 line Sec. 30

From E. 1/16th corner on south Sec. line Sec. 30
thence N. 2-33' W. on east 1/8th line Sec. 30

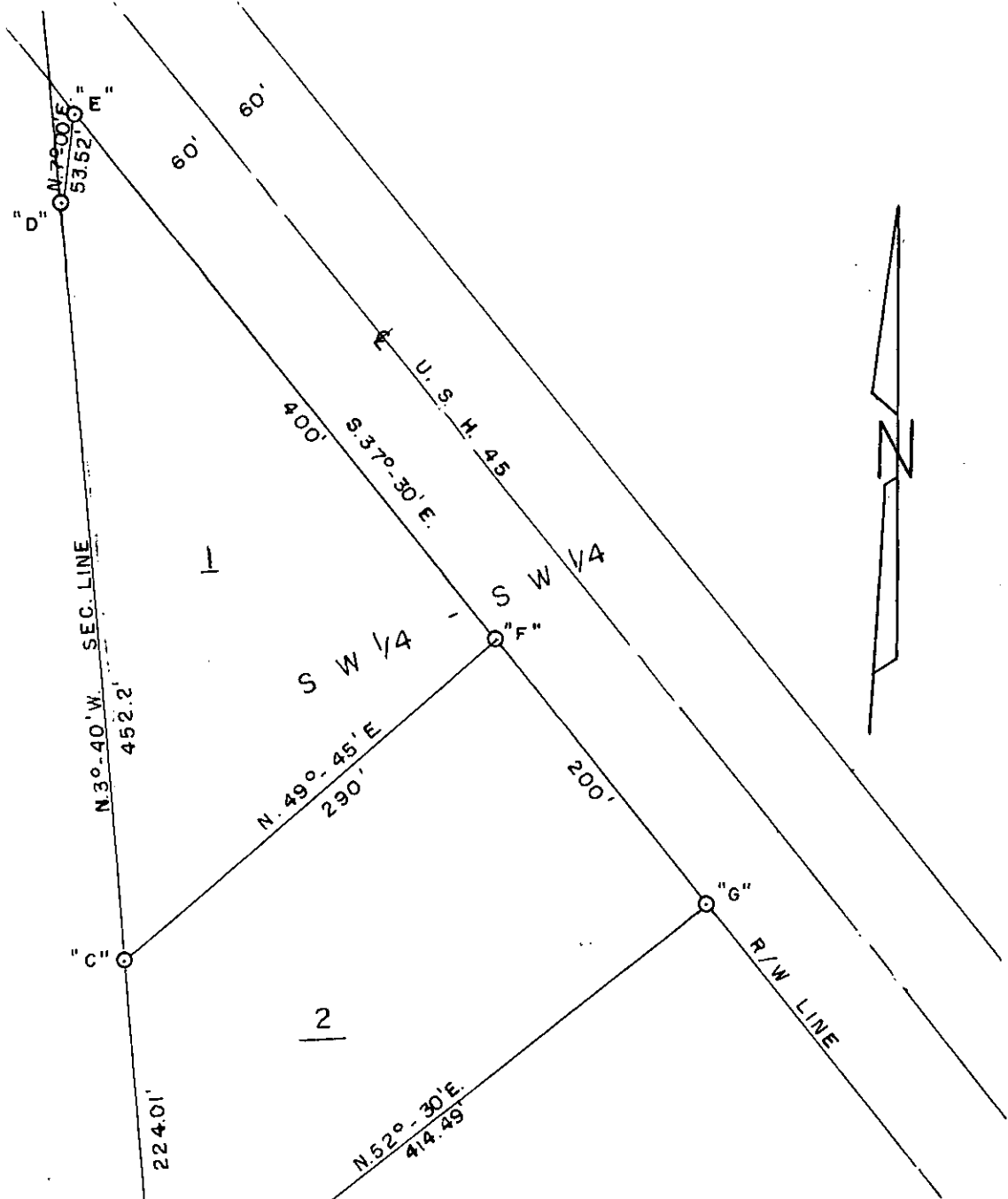
1312.4 ft. S. E. 1/16th corner iron pipe
B. T. Spruce 5 N. 34 W. 7.5'
Tam. 5 S. 88 E. 4.7'

2624.8 ft. E. 1/16th corner on east-west 1/4 line Sec. 30

Mean Magnetic Declination 2-20' East.

F. R. W. Jan. 21, 1949

A part of the SW 1/4-SW 1/4 of Sec. 12, T. 39 N., R. 10 E.



- "A" Section corner Conc. Mon.
- "B" Property Corner iron pipe.
- "C" Property Corner iron pipe.
- "D" Property Corner iron pipe.
- "E" Concrete Monument
- "F" Property Corner iron pipe.
- "G" Property Corner iron pipe.

11 | 12
 14 | 13

Dec. 16, 1963

Sec. 32, T. 39 N. R. 10 E.

From Sec. corner common to Secs. 29-30-31-32, iron pipe
original Sec. corner
Thence N. 89-52' E. on north line Sec. 32

20.31 found old 1/16th post and iron pipe

40.62 ch. 1/4 corner, iron pipe
B. T. Aspen 12 S. 38 W. 28 lks.
W. Pine 24 N. 2 W. 70 lks.

Thence N. 88-34' E. on Sec. line

01.50 ch. west shore Long Lake

9.60 ch. over lake

12.70 center line Town road

17.93 M. C. 5" X 5" post
Found original Pine B. T.

21.01 E. 1/16th corner in Lake

42.02 ch. Sec. corner common to Secs. 28-29-32-33 in Lake

From Sec. corner common to Secs. 4-5-32-33
4" X 4" post
B. T. Hem. 14 S. 17 W. 43 lks.
Birch 30 S. 46 E. 43 lks.

Thence N. 5-33' W. on east line of Sec. 32

20.20 ch. S. 1/16th corner, iron pipe
Basswood 8 N. 42 E. 43 lks.
Do 8 S. 15 W. 15 lks.

35.37 center line road

40.40 1/4 corner, 6" X 6" conc. monument brass cap by Hall.

Thence N. 2-36' W. on east line Sec. 32

20.20 ch. N. 1/16th corner also M. C. south shore
Columbus Lake, 6" X 6" conc. monument brass cap (Hall)

40.40 ch. Sec. corner common to Secs. 28-29-32-33 in Lake.

From west 1/4 corner Sec. 32, cross in stone mon. marked
1/4 25 lks. south of C.L. of east-west road, thence
N. 89-54' E. on east-west 1/4 line Sec. 32

9.52 ch. center line Town road

Sec. 32, T. 39 N. R. 10 E.

- 16.64 ch. M. C. iron pipe west shore Long Lake.
20. 87 W. 1/16th corner in Lake.
- 34.05 over Lake M. C. iron pipe
B. T. Oak 5 N. 30 E. 55 lks.
36. 185 hit an iron pipe on line
40. 65 ch. center line Town road
- 41.74 ch. 1/4 corner center Sec. 32 iron pipe
B. T. Tam. 5 N. 69 W. 16 lks.
Tam. 7 N. 63 E. 59.5 lks.
- 61.61 E. 1/16th corner iron pipe
B. T. Balsam 10 S. 42 E. 8 lks.
Do 12 N. 50 W. 49 lks.
- 80.91 ch center line Town road bears N.-S.
- 81.48 ch. east 1/4 corner Sec. 32 6" X 6" Conc. Mon.
From N. 1/4 corner Sec. 32 thence S. 4-37' E. on
N. - S. 1/4 line Sec. 32.
- 1.46 ch. north shore Long Lake
- 9.00 over Lake
- 11.93 to Long Lake
- 19.995 ch. N. 1/16th corner in Lake
- 24.81 over Lake
- 29.992 iron pipe on line midway between N. 1/16th corner
and 1/4 corner center of Sec. 32
- 39.99 ch. 1/4 corner center of Sec. 32
- 48.25 center line Town road bears E. - W.
- 60.34 ch. S. 1/16th corner iron pipe
B. T. Cedar 10 N. 2 W. 20 lks.
do 14 S. 16 W. 21.5 lks.
- 80.69 S. 1/4 corner Sec. 32 4" X 4" Cedar post (By D. H. V.)
Spruce 10 N. 42 E. 37.5 lks. 1905
Tam. 16 S. 41-30' W. 25 lks.
- From south 1/4 corner Sec. 32 thence N. 89-29' E.
on south Sec. line Sec. 32
- 19.87 E. 1/16th corner on south line 5" X 5" post.
- 39.74 ch. S. E. corner Sec. 32 4" X 4" post.

Sec. 32, T. 39 N. R. 10 E.

From E. 1/16th corner on south line Sec. 32
thence N. 5-05' W. on E. 1/8th line

20.275 ch. S. E. 1/16th corner iron pipe
B. T. Hem. 14 S. 18 W. 14 lks.
Maple 22 N. 34 W. 13 lks.

40.55 ch. E. 1/16th corner on east - west 1/4 line

Thence north on E. 1/8th line N. 3-36'-30" W.

10.048 ch. iron pipe on line midway between N. E. 1/16th
corner and E. 1/16th corner on east-west 1/4 line.
B. T. Aspen 4 S. 40 E. 12.75 lks.

19.596 M. C. southwesterly shore Columbus Lake iron pipe
B. T. W. Pine 8 S. 88 W. 14.5 lks.
do 16 S. 23 E. 36 lks.

20.096 ch. N. E. 1/16th corner in Lake

40.192 ch. E. 1/16th corner on north Sec. line Sec. 32
in Lake

From N. 1/16th corner on north-south 1/4 line Sec. 32
thence N. 89-14' E. on north 1/8th line Sec. 32

2.88 ch. east shore Long Lake

7.00 ch. center line Town road bears N. - S.

8.00 ch. iron pipe on line
B. T. Hem. 18 N. 70 W. 75 lks.

12.18 ch. creek

19.44 ch. M. C. west shore Columbus Lake iron pipe
B. T. W. Pine 14 S. 15 E. 40 lks.

20.44 ch. N. E. 1/16th corner in Lake

40.88 ch. over lake to M. C. and 1/16th corner combined.

From S. 1/16th corner on north-south 1/4 line Sec. 32
thence N. 89-41' E. on south 1/8th line

19.87 ch. S. E. 1/16th corner iron pipe

39.74 ch. S. 1/16th corner on east Sec. line.

From S. 1/16th corner on north-south 1/4 line Sec. 32
thence S. 89-42' W. on South 1/8th line

21.15 S. W. 1/16th corner iron pipe
B. T. Cedar 15 S. 33 W. 38 lks.
Hem. 18 N. 80 E. 18 lks.

Sec. 32, T. 39 N. R. 10 E.

From S. W. 1/16th corner Sec. 32 thence N. 3-49' W.
on West 1/8th line Sec. 32

9.275 ch. center line Town road

9.965 ch. iron pipe on line

12.055 ch. M. C. south shore Long Lake iron pipe
B. T. Ash 12 S. 27 E. 21.5 lks.
Ash 10 S. 74 W. 5 lks.

20.425 W. 1/16th corner on east-west 1/4 line in Lake

From iron pipe midway between E. 1/16th corner on
east-west 1/4 line and N. E. 1/16th corner Sec. 32
thence S. 89-34' W. on intermediate course between
east-west 1/4 line and north 1/8th line Sec. 32

15.835 ch. center line Town road

20.155 ch. iron pipe marking the intersection with the
north-south 1/4 line Sec. 32 midway between center
of Sec. and N. 1/16th corner on the north-south 1/4 line
thence continue on same bearing of S. 89-34' W.

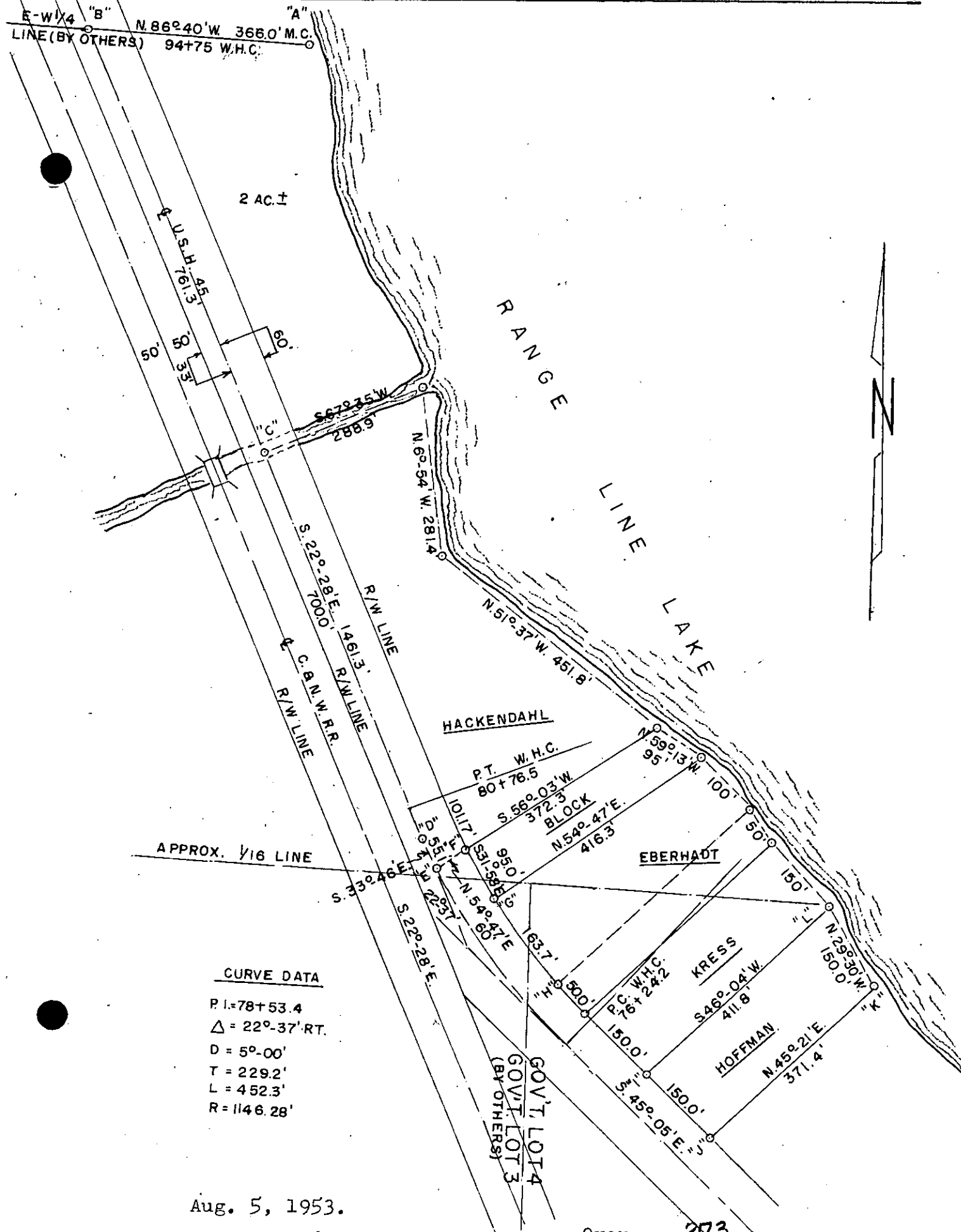
7.41 ch. to an iron pipe on the east shore of Long Lake

Mean Magnetic Declination 1-53' E.

F. R. W. Feb. 4th, 1948.

Rev. June, 1969

Part of the S. E. 1/4 of Sec. 36, T. 39 N. R. 10 E.



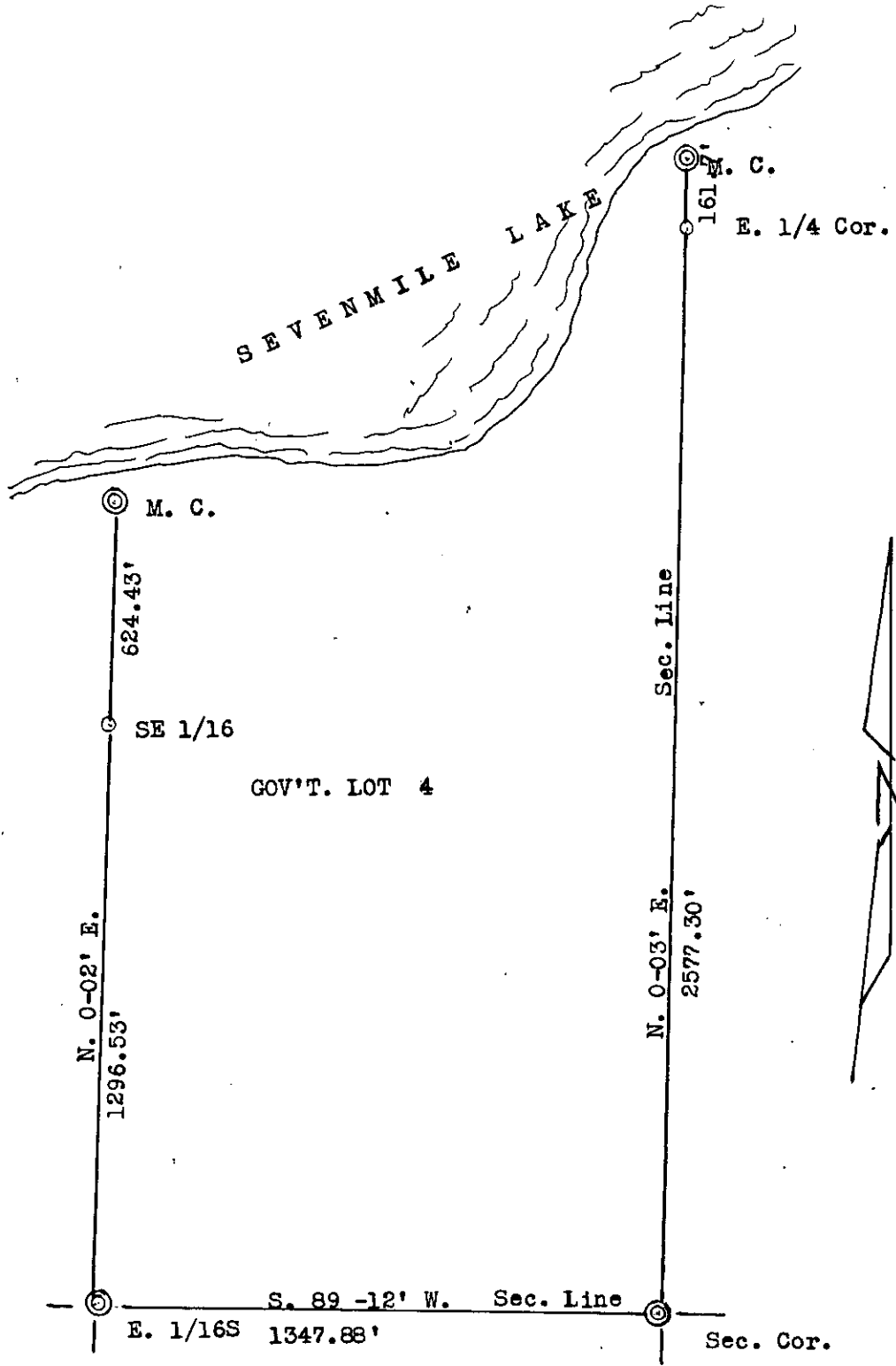
CURVE DATA

P.I. = 78+53.4
 Δ = 22°-37' RT.
 D = 5°-00'
 T = 229.2'
 L = 452.3'
 R = 1146.28'

Aug. 5, 1953.

- East - West 1/4 line and West shore Range Line Lake.
- "A" M. C. Iron Pipe and squared post (D. H. Vaughan 1901)
 - "B" Intersection E. - W. 1/4 line and center line U. S. H. No. 45
Cross in concrete pavement.
 - "C" Cross in Concrete pavement.
 - "D" Cross in concrete pavement.
 - "E" Cross in concrete pavement.
 - "F" Iron pipe.
 - "G" Concrete monument (Recorded Vol. 159 D. Pg. 308)
 - "H" Orig. iron pipe. (In place)
 - "I" Iron pipe.
 - "J" Iron pipe.
 - "K" Iron pipe approx 22 ft. from waters edge.
 - "L" Iron pipe approx. 24 ft. from waters edge.

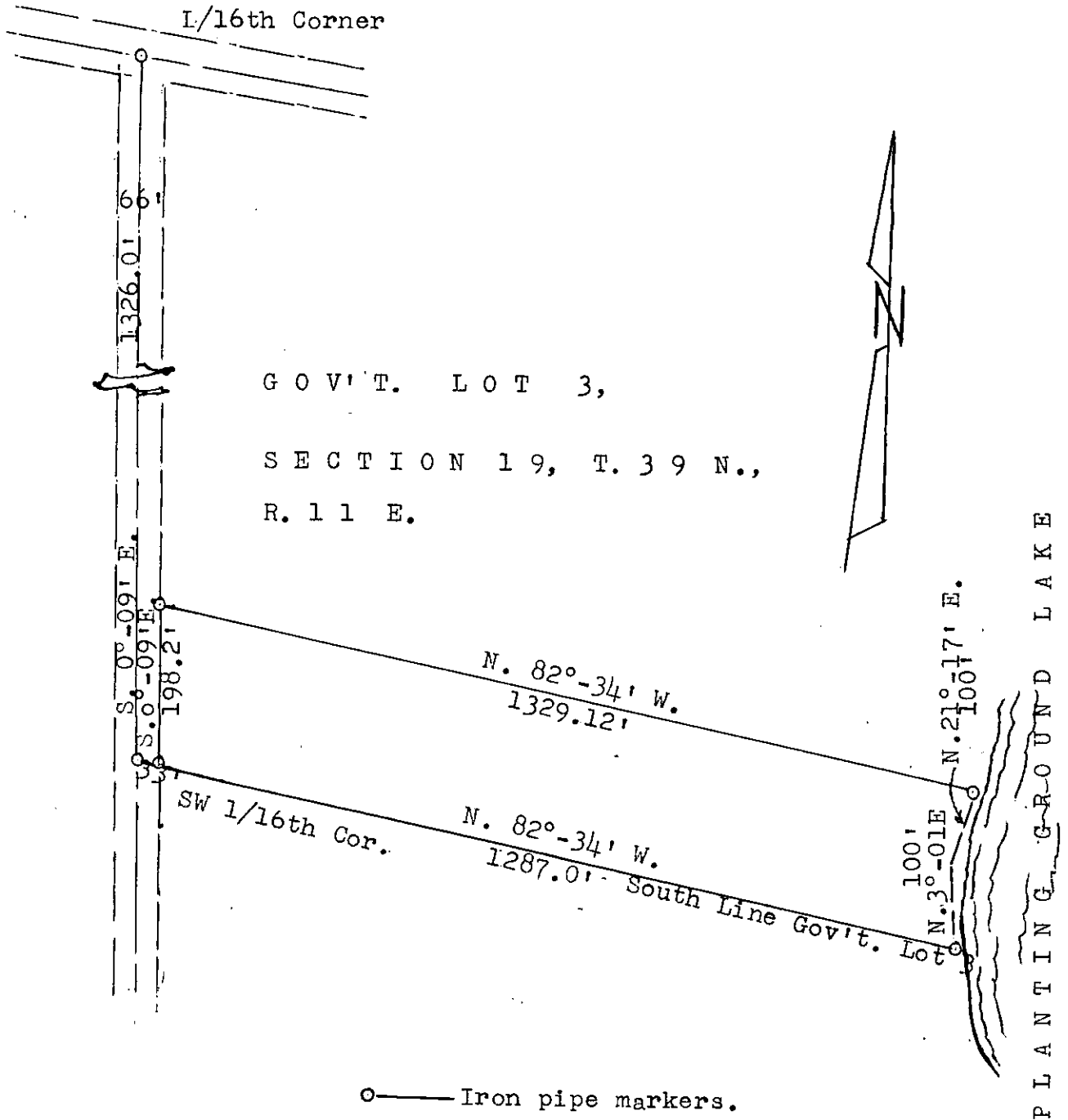
Gov't. Lot 4,
Section 12, T. 39 N., R. 11 E.



U. S. G. L. O. Resurvey Oct. 1, 1943
iron pipe.

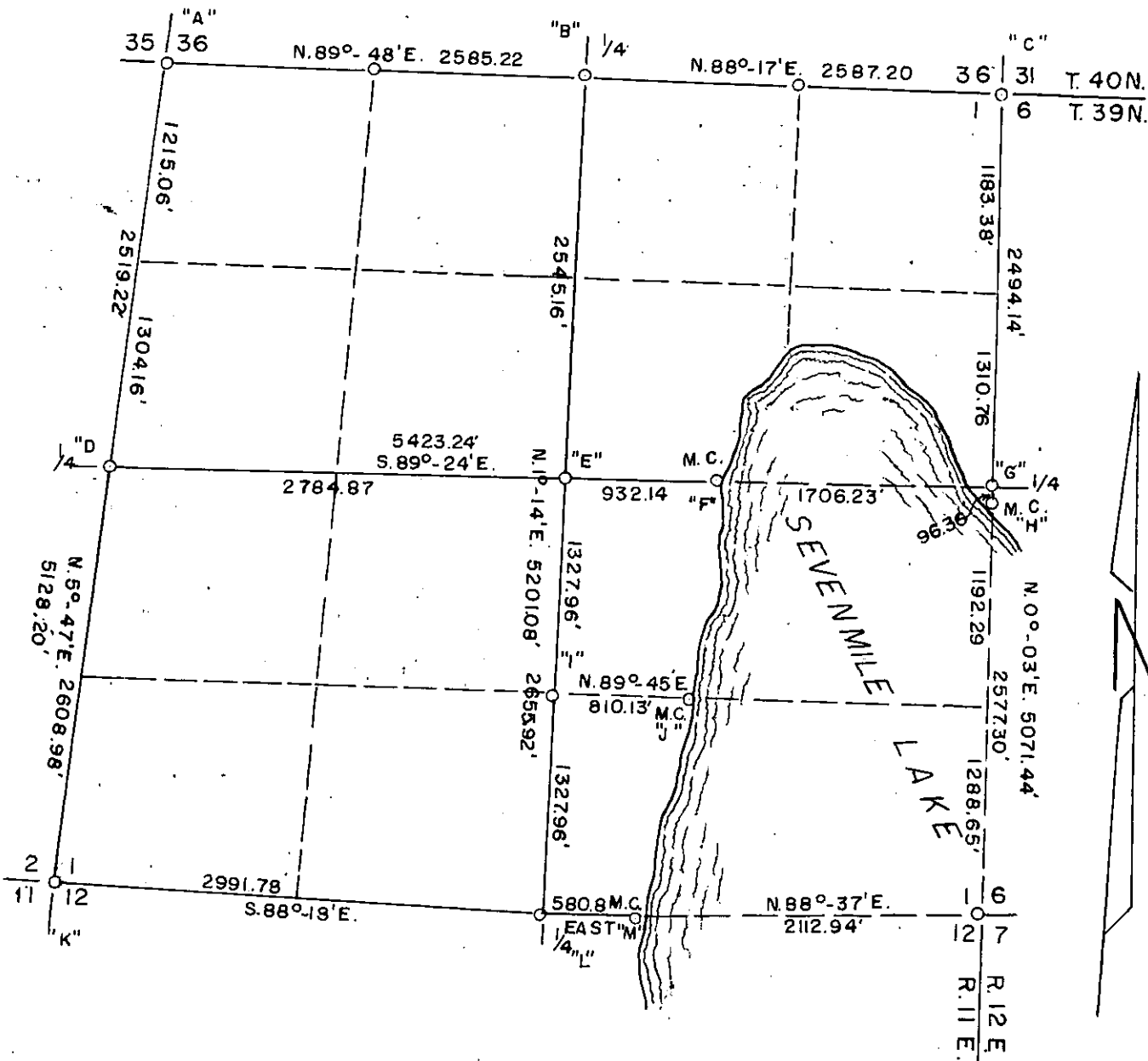
Nov. 20, 1938

Part of Gov't. Lot 3, Sec. 19, T. 39 N., R. 11 E.



Oct. 1, 1965

Subdivision of Section 1, T. 39 N. R. 11 E.



Dated Aug. 31, 1962

Over

Subdivision of Section 1, T. 39 N. R. 11 E. (Cont'd)

"A" Sec. cor. 35, 36, 1 & 2. G. L. O. Mon.

"B" North 1/4 cor. Sec. 1 G. L. O. Mon.

"C" Sec. Cor. 36, 31, 1 & 6, G. L. O. Mon.

"D" West 1/4 cor. Sec. 1, G. L. O. Mon.

"E" C 1/4 Cor. Iron Pipe B. T.s W. Pine 8 N. 53° E. 29.5'
Balsam 6 S. 20° W. 17.05'

"F" M. C. E-W 1/4 line and West shore Sevenmile Lake, Iron pipe
B. T.s Balsam 5 N. 22° W. 8.8'
W. Birch 1/8 S. 10° W. 13.4'

"G" East 1/4 cor. Sec. 1, G. L. O. Mon.

"H" M. C. East line and North shore Seven Mile Lake, G. L. O. Mon.

"I" CS 1/16th cor. Iron pipe. B. T.s W. Pine 6 N. 72° W. 9.6'
Maple 6 S. 55° E. 26.1'

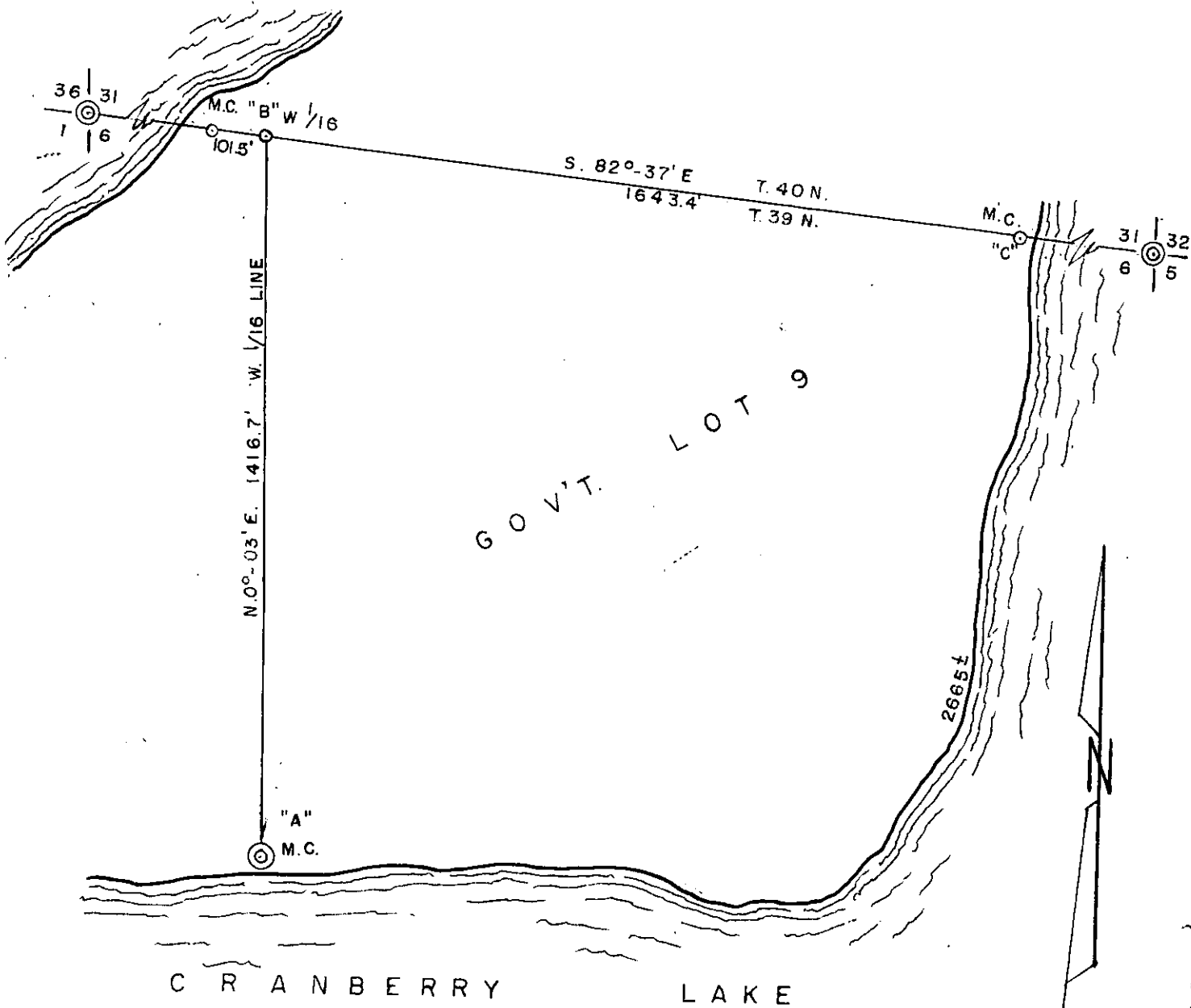
"J" M. C. South 1/16th line and West shore of SevenMile Lake. Iron Pipe.
B. T.s Maple 6 N. 70° E. 10.75'
N. Pine 14 S. 50° E. 11.75'

"K" Sec. cor. Secs. 1, 2, 11 & 12 G. L. O. Mon.

"L" South 1/4 cor. Sec. 1, G. L. O. Mon.

"M" M. C. South line and West shore Sevenmile Lake, G. L. O. Mon.

Gov't. Lot 9, Section 6, T. 39 N., R. 11 E.



C R A N B E R R Y L A K E

- "A" M. C. W 1/16th line and North shore Cranberry Lake.
Iron Pipe. B. T.s W. Pine 18 S. 89°-00' W. 17.4'
W. Birch 8 N. 24°-30' W. 30.6'
- "B" W. L/16th corner iron pipe
B. T.s W. Birch 7 N. 5° W. 3.1'
" 8 S. 73° W. 4.9'
- "C" M.C. Twp. line and West shore Cranberry Lake.
Iron pipe. B. T.s Oak 6 N. 20° E. 2.2'
Maple 4 S. 63°-30' W. 15.6'

Jan. 28, 1964

Sec. 8, T. 39 N. R. 11 E.

Bill Buckley has
 in for on sec 5-39-11
 479-3680

From NW corner Sec. 8, iron pipe 6" below surface of road
 B. T. Oak 10 N. 34 E. 59.5 lks.
 Oak 6 N. 84-30' W. 56 lks.

Witness corner, iron pipe brass cap set 50 lks east
 Thence S. 4-0' E. on west line Sec. 8

23.09 ch. N. 1/16th corner, iron stake 6" below surface of road
 Witness corner set 50 lks west iron pipe brass cap
 B. T. for 1/16th corner
 Oak 18 N. 47 W. 67 lks.
 Oak 20 N. 63 E. 70 lks.

46.18 ch. W. 1/4 corner Sec. 8, iron stake 6" below surface
 of road.
 Witness corner set 50 lks. west of corner.
 B. T. for 1/4 corner
 Hutchinson's B. Ts. survey of 1926.

69.27 ch. S. 1/16th corner

89.51 ch. M. C. westerly shore Long Lake, iron pipe br. cap.

92.36 ch. Sec. corner to Secs. 7-8-17-18 falls in Long Lake.

Thence N. 88-30' E. on south line Sec. 8

47.14 ch. M. C. east shore Long Lake, iron pipe br. cap.
 B. T. Y. Pine 8 N. 31-30' W. 22 lks.

48.50 ch. 1/4 corner Sec. 8 & 17 iron pipe br. cap
 Found one orig. Birch stump standing
 B. T. Hem. 12 S. 49 W. 22 lks.
 Y. Birch N. 62 W. 19.25 lks.

From NW corner Sec. 8 thence S. 76-18' E. on north
 line Sec. 8

30.22 ch. M. C. west bank of Eagle River iron pipe br. cap
 B. T. Oak 10 N. 66 W. 8.25 lks.
 W. Birch 10 S. 35-30' E. 20 lks.

32.78 ch. over River M. C. iron pipe br. cap
 B. T. Y. Pine 18 N. 18 E. 34 lks.
 Y. Pine 16 S. 2-30' W. 18 lks.

46.36 ch. N. 1/4 corner Sec. 8 iron pipe br. cap
 Found old orig. stub of Birch all iron marks on it.
 B. T. W. Birch 10 N. 25-30' E. 28 lks.
 Maple 7 S. 39-30' E. 15 lks.

Thence S. 87-43' E. on north line Sec. 8

24.36 ch. E. 1/16th corner iron pipe br. cap
 B. T. Maple 7 N. 17-30' W. 22 lks.

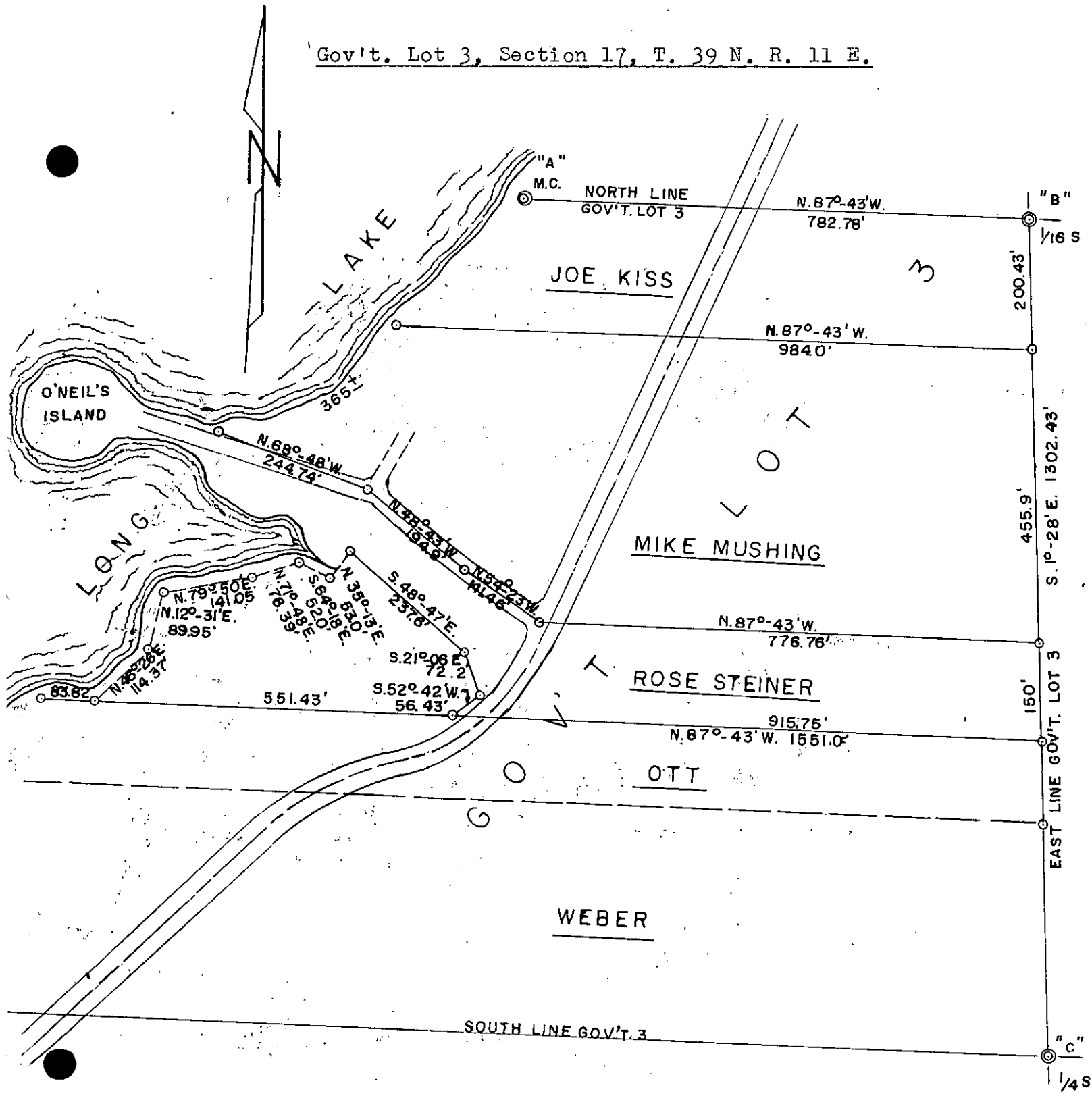
Sec. 8, T. 39 N. R. 11 E.

- 48.72 ch. Sec. corner to Secs. 4-5-8-9 iron pipe br. cap
 Found old post all scribed up, original B. Ts. gone
 only roots remaining.
 B. T. Oak 14 N. 30 W. 55.5 lks.
 Y. Pine 11 S. 88 W. 71.75 lks.
- Thence S. 1-47' E. on east line Sec. 8
- 5.84 ch. enter swamp
- 20.155 ch. N. 1/16th corner iron pipe br. cap
 B. T. Spruce 4 N. 20 W. 35 lks.
- 32.00 ch. leave swamp
- 40.31 ch. E. 1/4 corner Sec. 8 iron pipe br. cap
 Orig. B. T. birch still standing - instead of bearing
 S. 35 E. it bears S. 35 W.
 B. T. W. Pine 24 N. 89-30' E. 62 lks.
- Thence N. 86-15' W. on east-west 1/4 line Sec. 8
- 4.00 ch. intersect Town road
- 22.76 ch. E. 1/16th corner on east-west 1/4 line Sec. 8
 iron pipe br. cap
 B. T. Birch 14 S. 5 W. 36 lks.
- 45.52 ch. 1/4 corner center Sec. 8 iron pipe br. cap
 B. T. Maple 12 S. 28 E. 5 lks.
- 50.89 ch. M. C. east shore Long Lake iron pipe br. cap
 B. T. Birch 14 N. 20 E. 2.5 lks.
81. 2355 ch. over lake M. C. iron pipe br. cap
 M. C. is 2 ch. south of somebodys 1/4 line pipe
 B. T. Y. Pine 14 N. 27 E. 40.5 lks.
 Y. Pine 12 S. 52 W. 43 lks.
- 92.235 ch. W. 1/4 corner Sec. 8 in road
- From North 1/4 corner Sec. 8 thence S. 6-45' E. on
 north-south 1/4 line Sec. 8
- 2.55 ch. Town road
- 7.37 ch. road
- 19.64 ch. north 1/16th corner on North-south 1/4 line Sec. 8
 iron pipe br. cap
 B. T. White Pine 12 N. 13 14.5 lks.
- 29.53 ch. road to Swartz resort

Sec. 8, T. 39 N. R. 11 E.

39.28 ch. 1/4 corner center Sec. 8 iron pipe br. cap
 46.67 ch. M. C. north shore Long Lake iron pipe br. cap
 75.77 ch. over lake
 81.93 ch. S. 1/4 corner Sec. 8 iron pipe br. cap
 From N. 1/16th corner on east line Sec. 8
 thence N~~6~~-86-30' W. on north 1/8th line Sec. 8
 23.6~~1~~ ch. NE 1/16th corner iron pipe br. cap
 B. T. Y. Pine 10 N. 30~~30~~ ' E. 30.5 lks.
 47.22 ch. N. 1/16th corner on N.- S. 1/4 line iron pipe br. ca
 Thence N. 81-so' W. on north 1/8th line Sec. 8
 4.21 ch. M. C. east shore Long Lake iron pipe br. cap
 B. T. Spruce 6 N. 4 E. 7.5 lks.
 23.34 over lake M. C. iron pipe br. cap
 B. T. Y. Pine 16 S. 81 W. 5.5 lks.
 46.47 ch. N. 1/16th corner on west line Sec. 8
 From E. 1/16th corner on north line Sec. 8
 Thence S. 4-36' E. on the east 1/8th line Sec. 8
 6.16 ch. Swartz. road
 19.89 ch. N. E. 1/16th corner Sec. 8
 39.69 ch. E. 1/16 corner on east-west 1/4 line Sec. 8
 Mean Magnetic Declination 2-00' E. A. J. L. Mar. 1, 1947.

Gov't. Lot 3, Section 17, T. 39 N. R. 11 E.



December 11, 1962.

Over

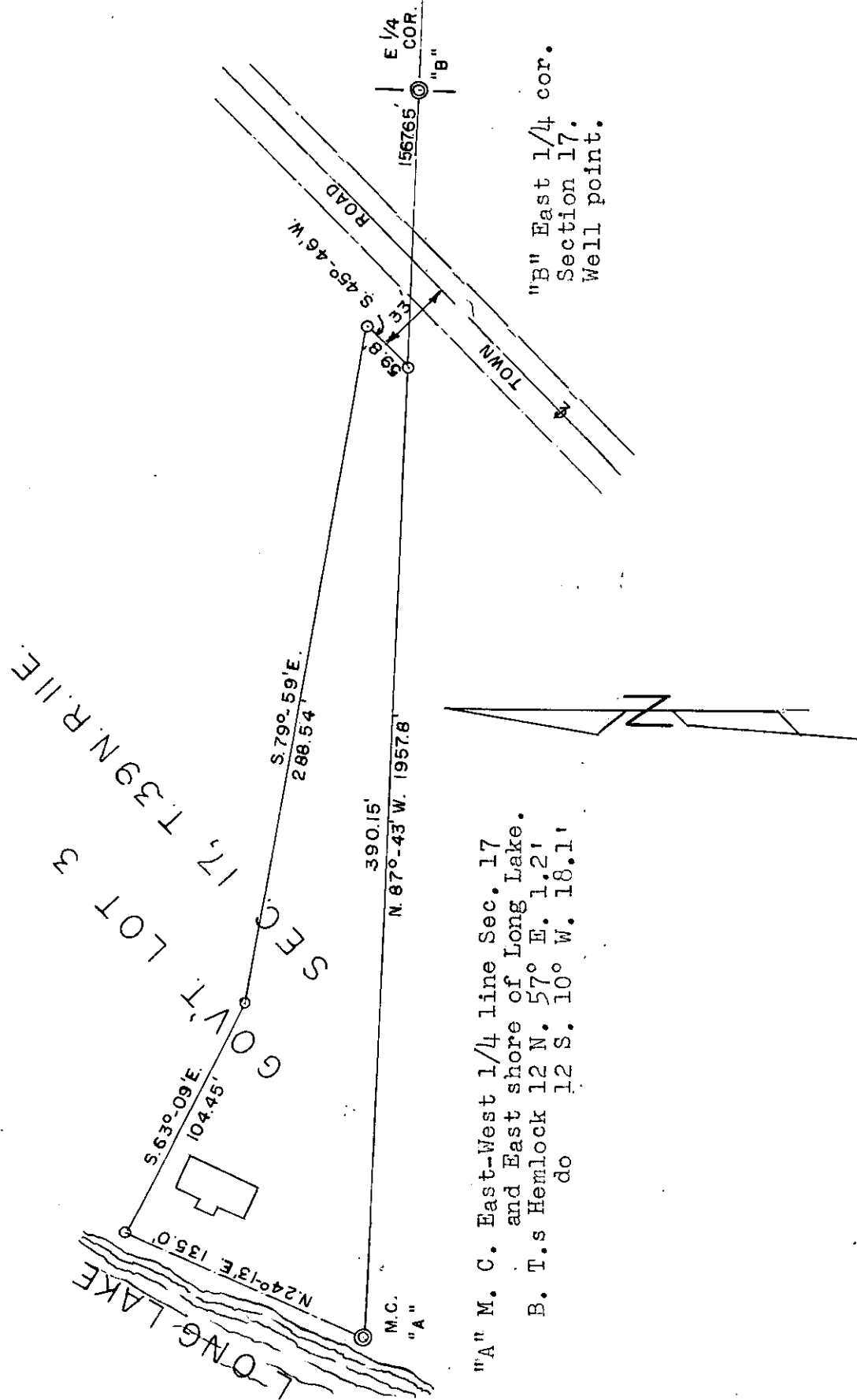
Gov't. Lot 3, Section 17, T. 39 N. R. 11 E. (Cont'd)

"A" M. C. North line Gov't. Lot 3 & Westerly shore of Long Lake.
Iron pipe.

"B" 1/16th S. Iron pipe.
B. T.s Cedar 8 N. 66° W.
Cedar 8 S. 24° E.

"C" 1/4 corner Secs. 17 & 16, Iron pipe.
B. T.s W. Spruce 4 N. 15° W. 16.4'
Balsam 6 S. 51° E. 9.5'

° iron pipe



Oct. 15, 1962

Sec. 22, T. 39 N. R. 11 E.

Went to S 1/4 post Sec. 22 Conc. Monument G. L. O.
resurvey 1941 B. T. Norway Pine 24 N. 72 E. 24 lks.
thence; N. 85-40' E.

5.00 set stake for corner of 10 acre tract

6.33 center line of Town road

11.09 intersect west shore of Big Fork Lake at
G. L. O. M. C. conc. monument .
B. T. W. Pine 20 S. 38 W. 46 lks.

20.00 set stake on ice.

Went to South 1/4 corner Sec. 22 thence; N. 2-20' W.
on north-south 1/4 line

8.66 leave swamp

12.40 enter swamp

17.21 leave swamp

40.00 intersect cut out east-west line about 2.50 chains
west found new wood post and two B. Ts. all scribed.

78.16 intersect cut out east-west line fell 50 lks. east
of G. L. O. 1/4 post. 39.76 north of center 1/4 post.

Went to west 1/4 post Sec. 22 thence; N. 85-10' E.
on east-west 1/4 line Sec. 22.

40.00 fell 6 lks. north of center 1/4 post , no evidence
of north-south line .

41.45 intersect my north-south 1/4 random 1 link north
of my tally stake marked 40.00 chs.

78.91 fell 5.23 north of east 1/4 post
corrected course N. 88-32' E.
Set center 41.305 West of West 1/4 post and
37.605 to East 1/4 post.

From East 1/4 post thence; S. 2-36' E.

20.56 fell 25 lks West of M. C. between Sec. 22 & 23
on north shore of Big Fork Lake.

Corrected east-west 1/4 line and put in center
1/4 post bearing N. 2-19' E.

B. T. Spruce 7 S. 51 E. 29.75 lks.
Spruce 6 N. 23 E. 42 lks.

Sec. 22, T. 39 N. R. 11 E. (con't)

20.65 west of center set 1/16th post
B. T. Cedar 8 N. 44 E. 29.5 lks.

18.80 east of center set 1/16th post
B. T. Hemlock 12 S. 31-30' E. 53.5 lks.

From 1/16th post east of center thence; S. 2-25' E. on
intermediate course.

30.78 intersect north and west shore of Big Fork Lake
put in iron pipe (brass cap) for M. C.
B. T. W. Pine 18 N. 42-30' W. 32 lks.

9.16 southwesterly along shore of Big Fork Lake to
M. C. marking the intersection with the south Sec. line.

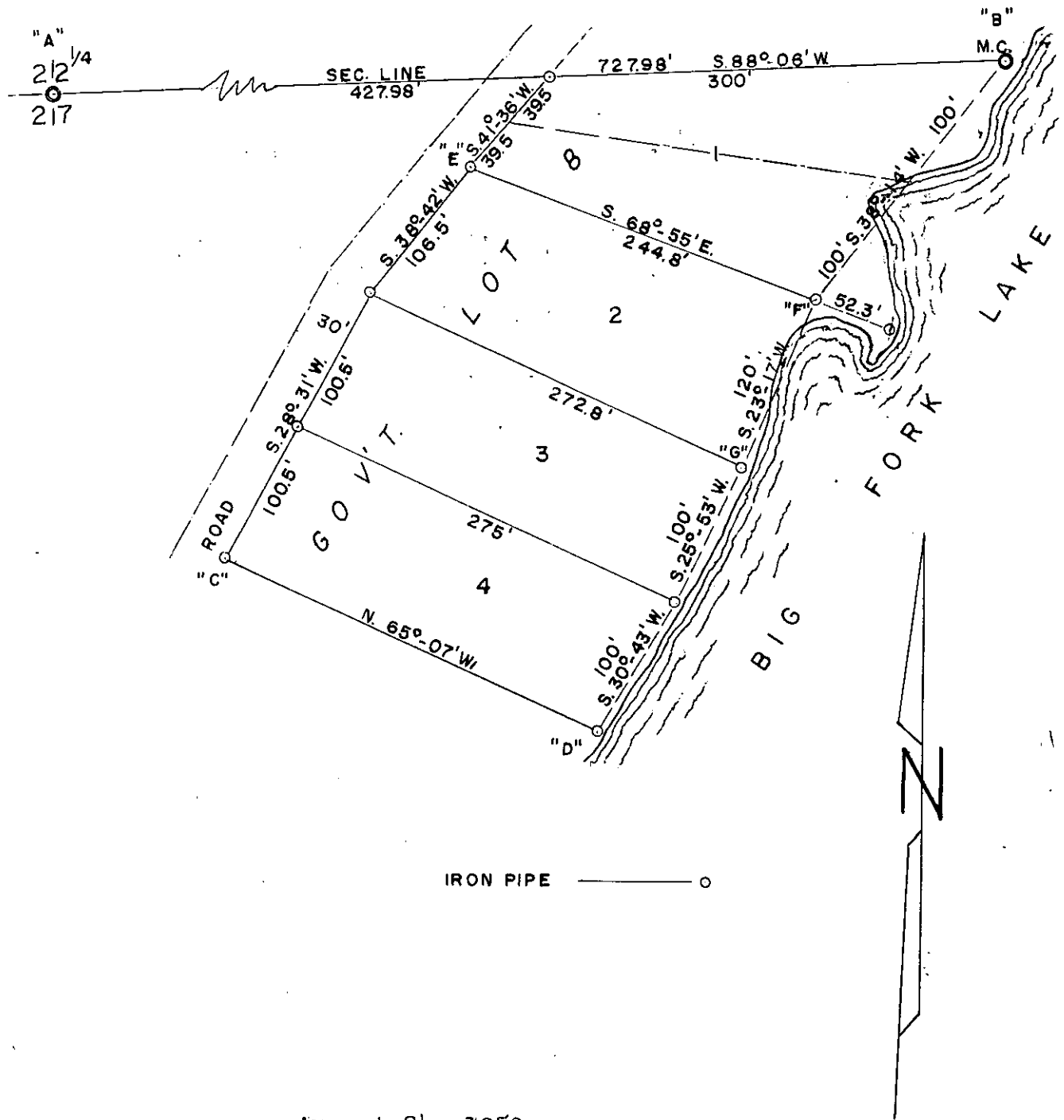
17.35 south of center set 1/16th post
B. T. Hemlock 6 S. 7-30' W. 11 lks.

From south 1/16th post on north - south 1/4 line
thence; S. 86-30' W. on south 1/8th line

20.42 set SW 1/16th post
B. T. Spruce 7 N. 24 W. 8.5 lks.

A. J. L. Feb. 1, 1947

Retracement survey of Lots 2, 3 & 4 of the Tucker Beach Plat
in Gov't. Lot 8, Section 27, T. 39 N., R. 11 E.



August 24, 1950

Over

288

Tucker Beach Plat (Cont'd)

"A" 1/4 corner Sections 22 & 27.
G. L. O. Brass capped Monument

"B" M. C. North line Section 27 and West shore of Big Fork Lake.
G. L. O. Brass capped Monument.

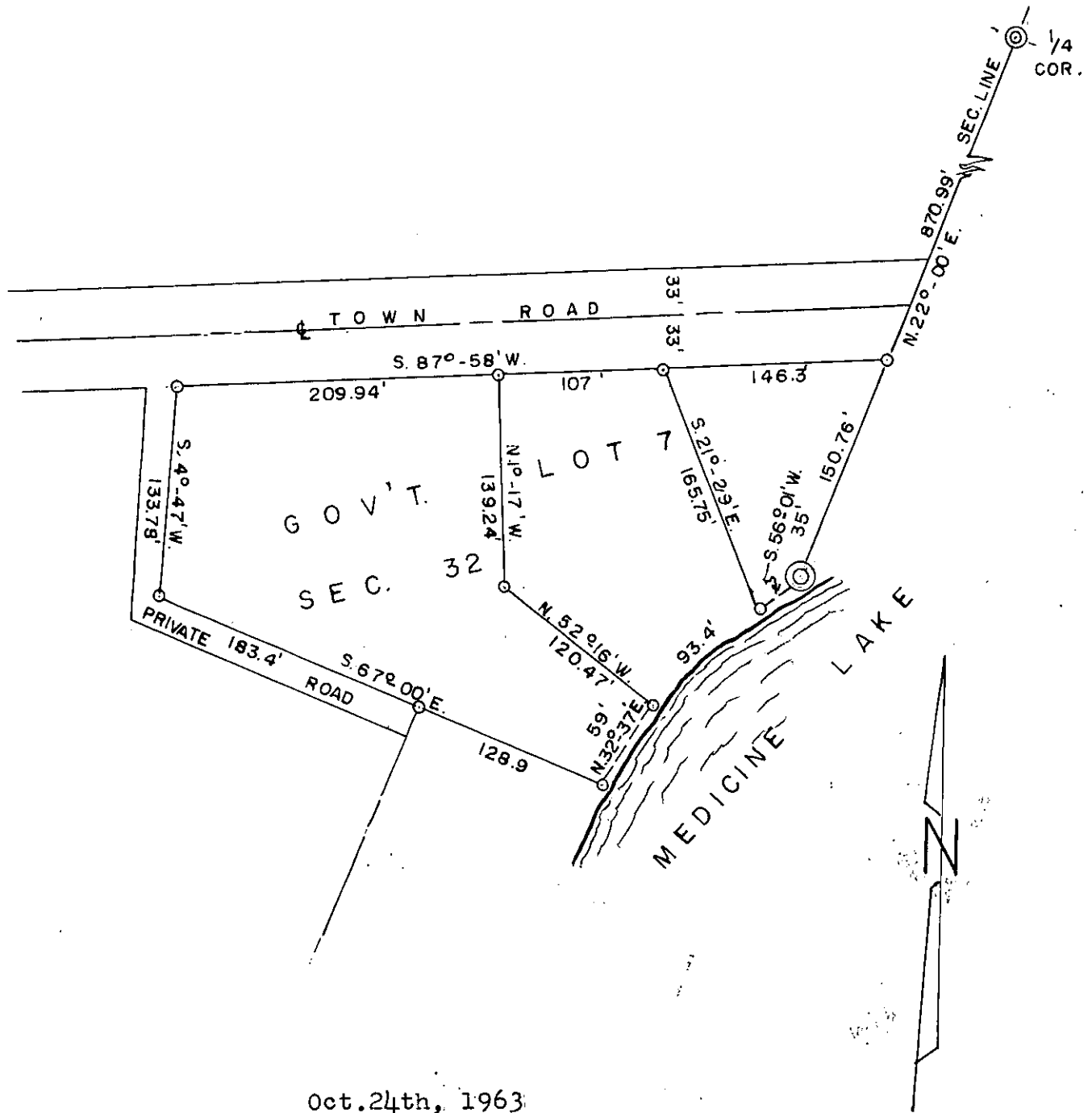
"C" Property corner, SW corner Lot 4.
Iron pipe.
B. T.s Maple 6 N. 38° E. 30'
Hem. 12 S. 21° E. 23.8'

"D" Southeast corner Lot 4
Iron pipe.
B. T.s Maple 8 N. 82° W. 25'
Hem. 10 N. 36° E. 40'

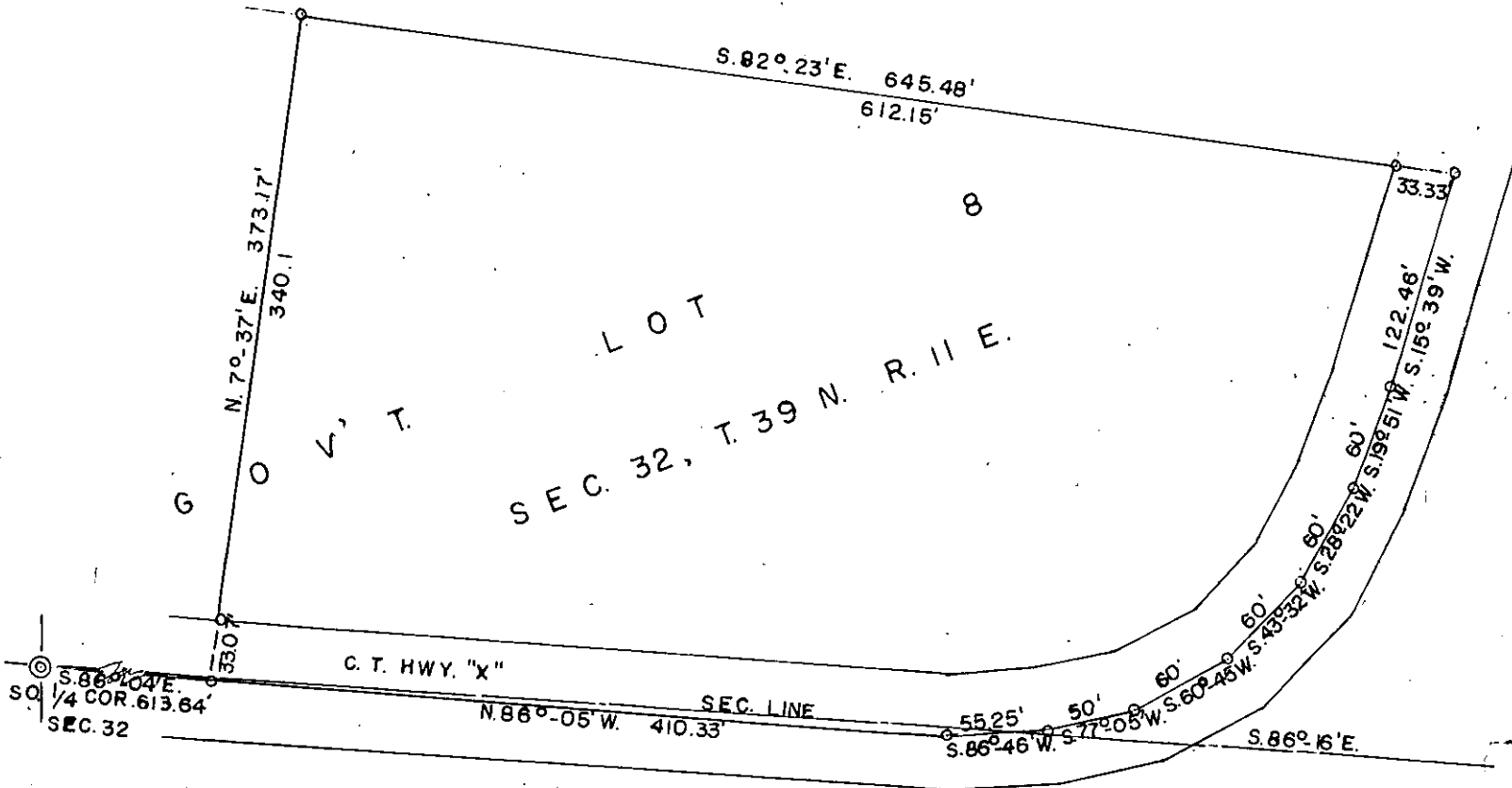
"E" Southwest corner Lot 1
Iron pipe.
B. T. N. Pine 6 S. 12° E. 21.2'

"F" Southeast corner Lot 1.
Iron pipe.
B. T. W. Pine 5 S. 44° W. 12.4'

Part of Gov't. Lot 7, Section 32, T. 39 N., R. 11 E.



Part of Gov't. Lot 8, Section 32, T. 39 N., R. 11 E.



May 5th, 1962

Sec. 32, T. 39 N. R. 11 E.

Went to M. C. on East shore of Island Lake and north line of Sec. 33, original Government corner (testimony of Dave Nelson) an iron pipe, B. T. s standing; thence N. 89-39' W. on Sec. line common to Secs. 28 & 33

657.1 feet Sec. corner common to Secs. 28, 29, 32 & 33 falls in lake

1361.7 feet E. 1/16th S. (in lake)

1571.5 feet over Island Lake and set M. C. iron pipe
B. T.s N. Pine 16 S. 85 E. 1.0'
do 14 N. 15 W. 9.8'

2280.0 ft. enter swamp

2723.4 ft. 1/4 Sec. corner (No B. T.s near)

3143.0 ft. leave swamp

4016.0 ft. M. C. east shore of Planting Ground Lake , iron pipe
B. T.s Standing.

From Sec. corner common to Secs. 28, 29, 32 & 33 (on ice); thence S. 5-30' E. on Sec. line common to Secs. 32 & 33

648.0 ft. southerly shore of Island Lake M. C. (By Lytle)
iron pipe
Thence S. 3-28' W. on Sec line between Sec. 32 & 33

676.5 ft. N. 1/16th corner on Sec. line (A. J. Lytle's)
iron pipe

1980.0 ft. 1/4 sec. corner (D. H. Vaughan's post and his
S. W. B. T. rotted and down)

From D. H. Vaughan's 1/4 corner common to Secs. 32 & 33; thence N. 86-52' W. on east-west 1/4 line Sec. 32

291.9 ft. leave swamp

491.9 ft. enter swamp

953.9 ft. leave swamp

1555.4 ft. E. 1/16th C. iron pipe
B. T.s N. Pine 12 S. 87 W. 45'
do 16 S. 40 E. 29'

Sec. 32, T. 39 N. R. 11 E.

- 2184.4 ft. easterly shore Island Lake , M. C. iron pipe
 B. T.s Oak 8 S. 24 E. 5.8 ft.
 do 8 N. 18 W. 34 ft.
- 2968.4 ft. over Lake and swamp, iron pipe on line
- 3110.8 ft. 1/4 corner center Sec. 32, iron pipe
 B. T.s N. Pine 6 S. 50 E. 16'
 Oak 12 S. 72 W. 29'
- 3591.9 ft. Easterly shore Planting Ground Lake, M. C. iron pipe
 From Sec. corner common to Secs. 31, 32, 5 & 6 on Twp.
 line thence N. 89-32' E. on Twp. line
- 2640.0 ft. 1/4 corner Secs. 5 & 32 in center of road
 B. T.s W. Birch 10 N. 20 E. 66'
 Oak 8 N. 55 W. 68'
- From 1/4 corner common to Secs. 32 & 5 on Twp line;
 thence N. 10-08' E. on north-south 1/4 line Sec. 32
- 1080.0 ft. enter swamp
- 1210.0 ft. S. 1/16th C. in swamp, iron pipe
 No B. T.s near
- 1586.75 ft. iron pipe on line
- 2100.0 ft. leave swamp
- 2420.0 ft. 1/4 corner center Sec. 32, iron pipe
- 2758.4 ft. iron pipe witness corner offset 30 ft. east of line
 B. T. N. Pine 12 S. 87 E. 10.8'
- 3402.2 ft. southeasterly shore of Planting Ground Lake
 M. C. iron pipe
 B. T.s N. Pine 6 S. 44 W. 10.3 ft.
 do 14 S. 42 E. 11.4 ft.
- 3673.0 ft. N. 1/16th C. in lake
- 4483.0 ft. over lake
- 4926.0 ft. 1/4 corner common to Secs. 29 & 32(6" X 6" post in
 swamp)
- From E. 1/16th C. on east-west 1/4 line Sec. 32;
 thence N. 5-35' E. on east 1/8th line Sec. 32
- 340.4 ft. iron pipe on line
 B. T. Aspen 6 S. 65 W. 5.9'

Sec. 32, T. 39 N. R. 11 E.

231.0 ft. center line Town Road

917.3 ft. southeasterly shore Island Lake M. C. iron pipe
B. T. W. Pine 8 S. 89 E. 2.5'

1280.0 ft. N. E. 1/16th corner Sec. 32 (falls in Lake)

2558.0 ft. E. 1/16th S. on north line Sec. 32 (in Lake)

From N. 1/16th C. on north-south 1/4 line Sec. 32;
thence S. 87-47' E. on north 1/8th line Sec. 32

113.0 ft. easterly shore Planting Ground Lake M. C. iron pipe
B. Ts. N. Pine 6 N. 6 W. 2.8'
do 14 S. 20 W. 6.0'

377.0 ft. center line Town Road

1272.6 ft. westerly shore Island Lake, M. C. iron pipe
B. T.s Aspen 14 N. 4 W. 2.5'
Maple 16 S. 12 W. 54.3'

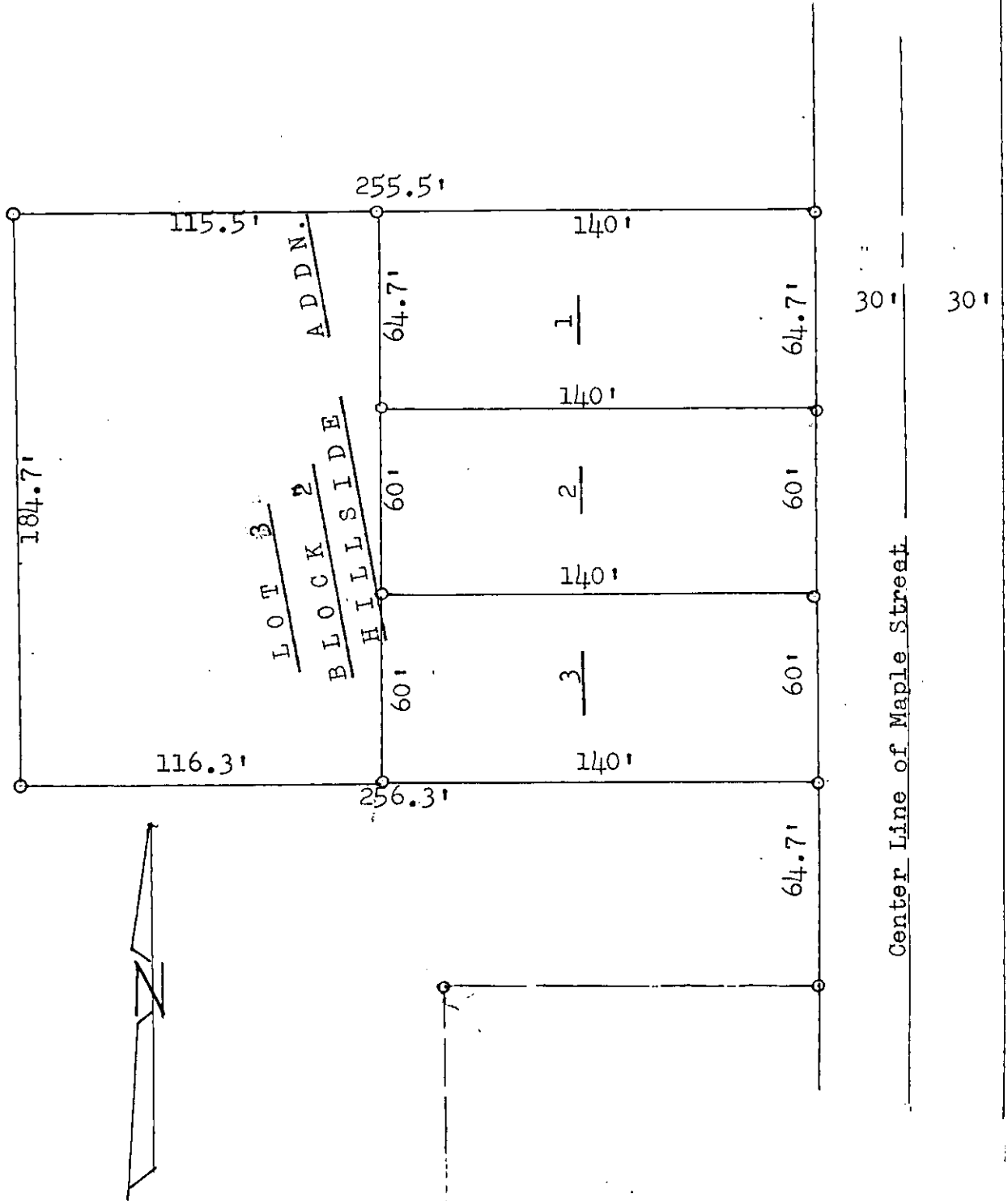
1463.0 ft. N. E. 1/16th corner Sec. 32 (on ice)

2926.0 ft. N. 1/16th S. on Sec. line (A. J. Lytle)
iron pipe

Mean Magnetic Declination 2°-00' E. F. R. W. Feb. 21, 1949

Subdivision of Lot 3, Block 2 Hillside Addition
to the City of Rhinelander.

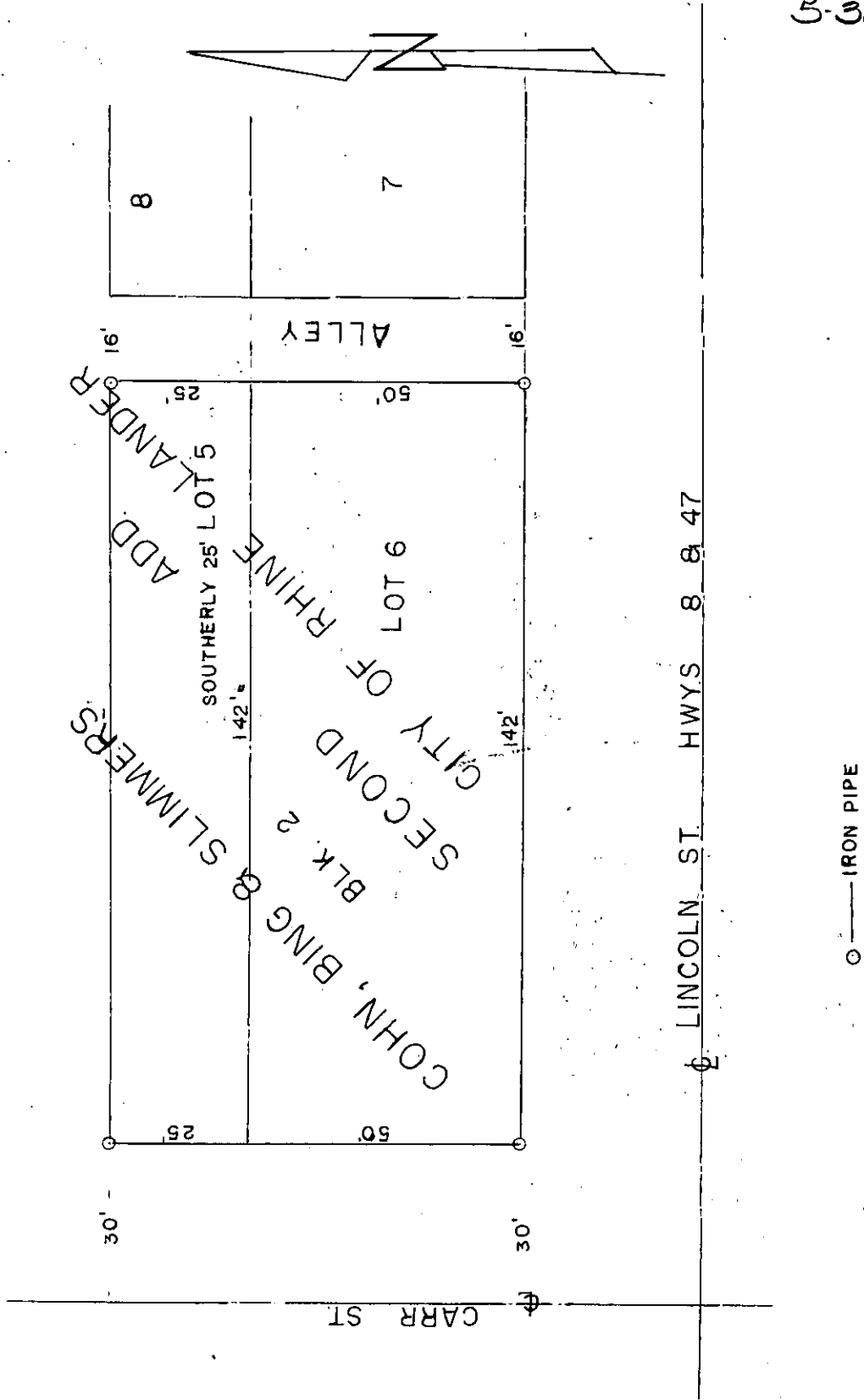
6-36-9



August 11, 1965

Lot 6 & Southerly 25 feet of Lot 5, Block 2,
Cohn, Bing & Slimmers Addition to City of Rhinelander

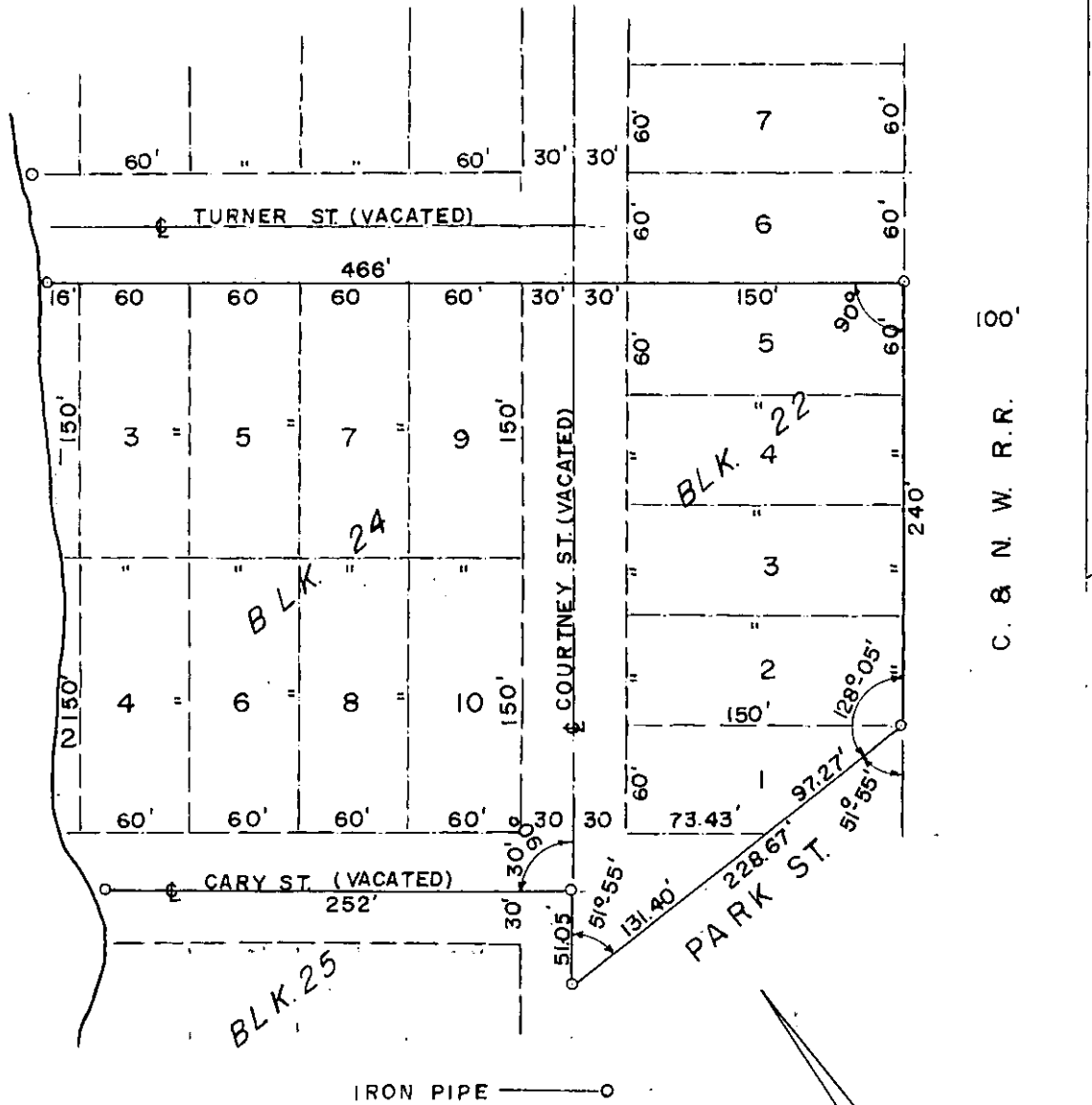
5-36-9



Oct. 6, 1962.

6-36-9

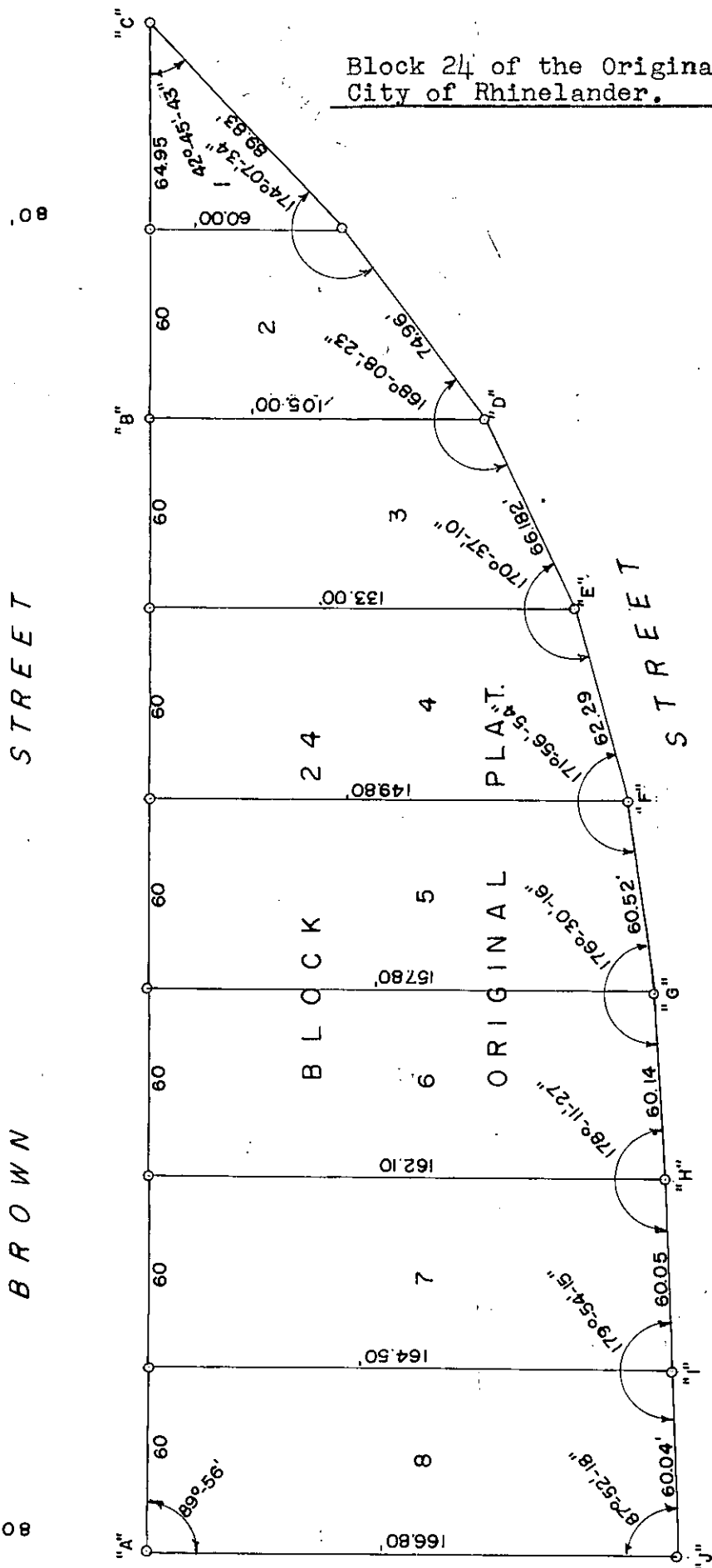
Lots 1, 2, 3, 4 & 5 of Block 22 and Block 24 of the vacated plat of the First Addition to the City of Rhinelander, Wis.



November 25th, 1961.

Block 24 of the Original Plat of the City of Rhinelander.

6-36-9



DAVENPORT STREET

June 7th, 1960.

Over

300

Block 24 of the Original Plat of the City of Rhinelander (Cont'd)

"A" Northeast corner Block 24

Ref. Point cross in conc. sidewalk 1.0' East and 1.0' North of
Corner.

"B" Corner to Lots 2 & 3

Ref. point cross in concrete sidewalk 1.0' East and 2.0' South of
corner.

"C" Southeast corner Block 24.

Ref. point iron pipe 1.0' West of corner.

"D", "E", "F", "G", "H" & "I"

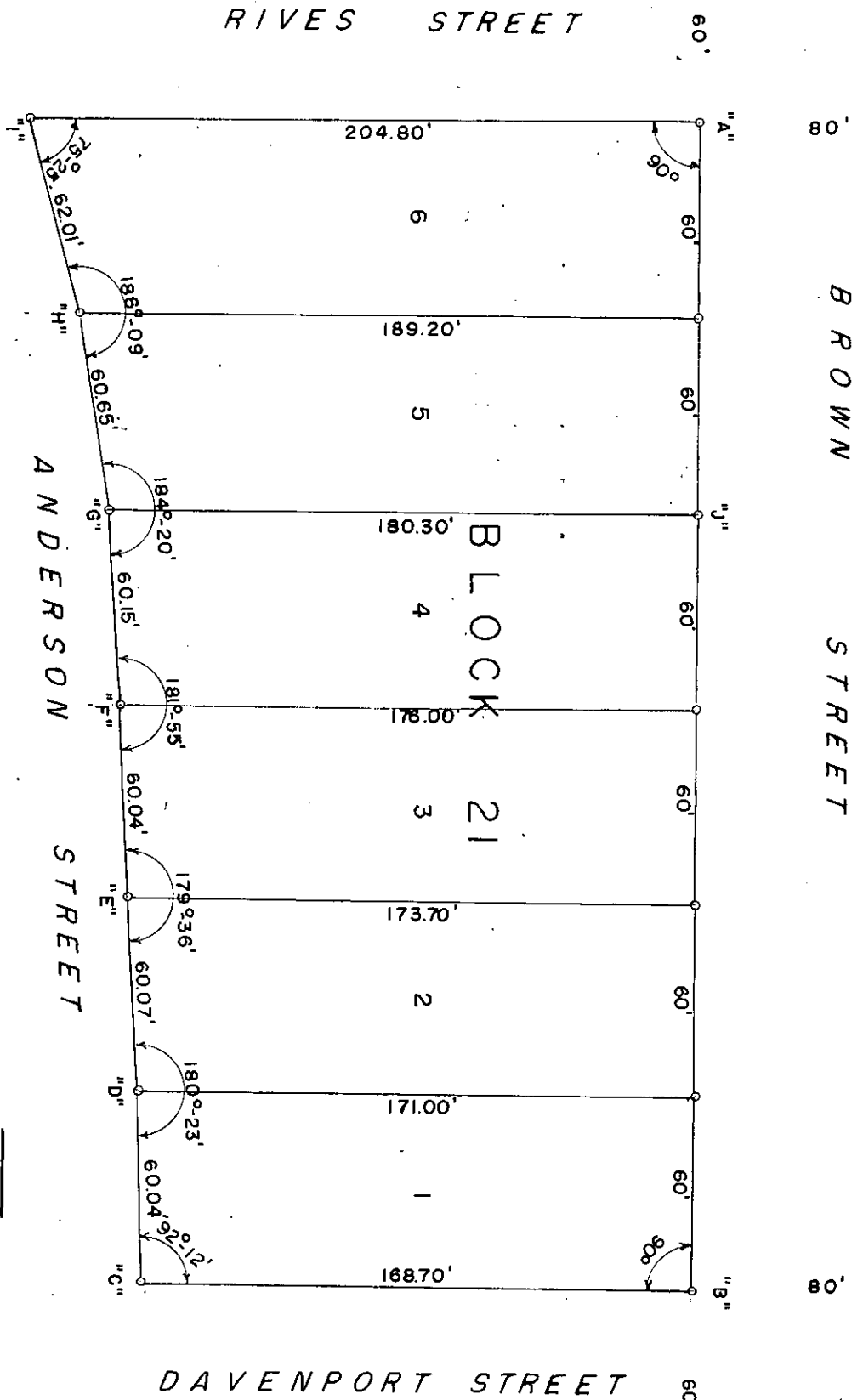
Iron pipe at corners.

"J" Northwest corner Block 24

Cross in concrete pavement.

Block 21 of the Original Plat of the
City of Rhineland, Wis.

6-36-9



February 1, 1957
Over

302

Block 21 of the Original Plat of the City of Rhineland

- "A" Cross chiseled in concrete sidewalk.
- "B" Cross chiseled in Concrete sidewalk.
- "C" Cross chiseled in concrete pavement.
- "D" Iron pipe.
- "E" Iron pipe.
- "F" Iron pipe.
- "G" Iron pipe.
- "H" Iron pipe.
- "I" Iron pipe.
- "J" Cross chiseled in concrete sidewalk.