T39N-R5E SEC. 11 LOT 3

Margaret Mc Guire
to
I. P. Stoner
Granville Ill
7-8-46

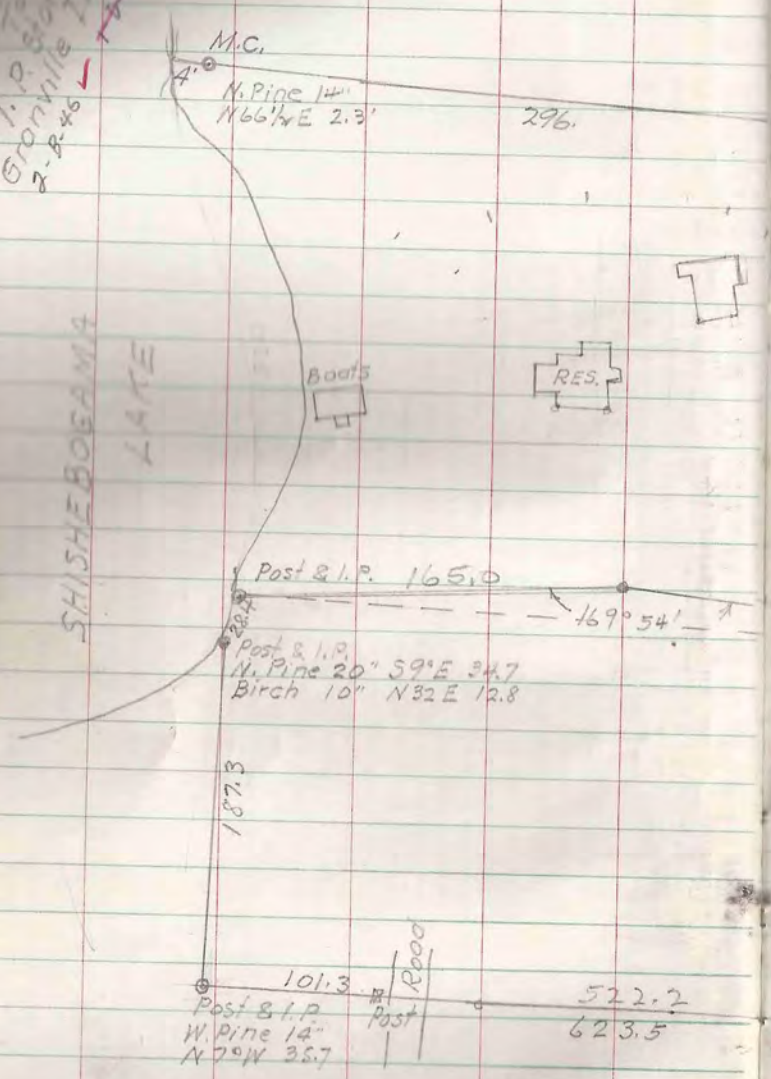

L. W. Scott June 8, 1955
W. Behn
Ed. Burgoyne

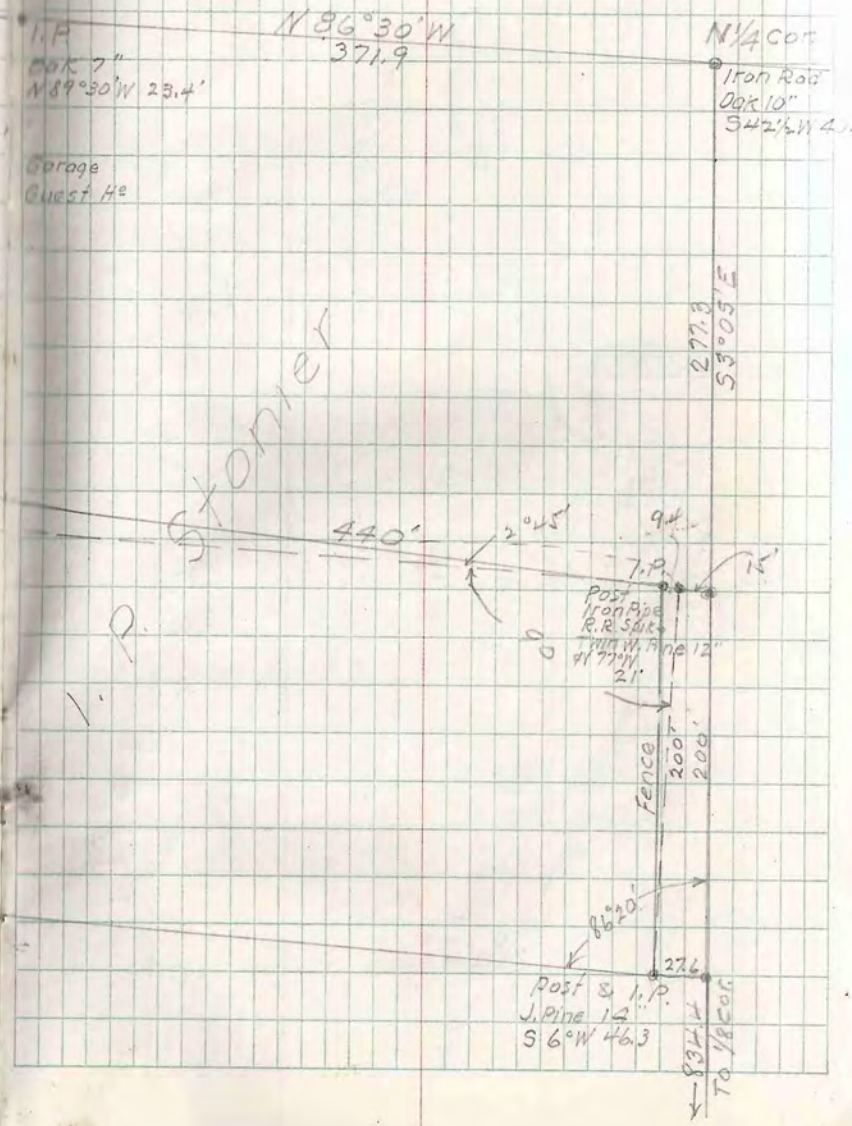

Claire O'Donnell

T37N-R6E SEC. 14 LOT 1

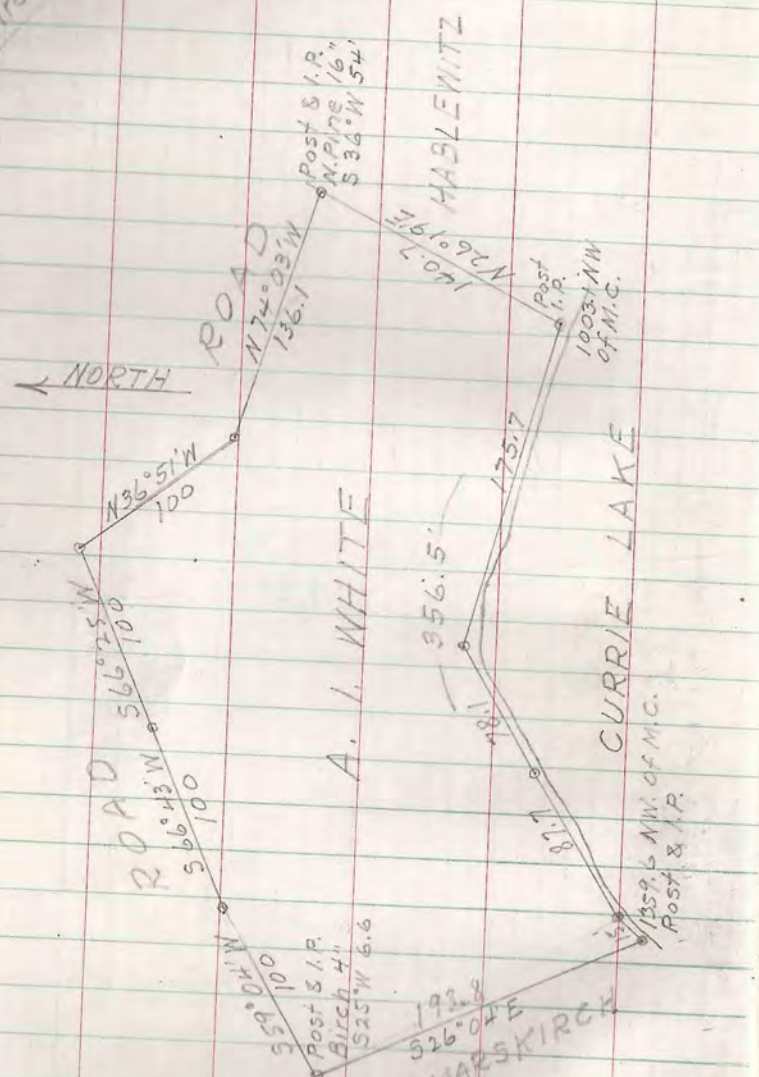

L.W. Scott
Ed. Burgoyne
A.L. Behn.

June 14 '55

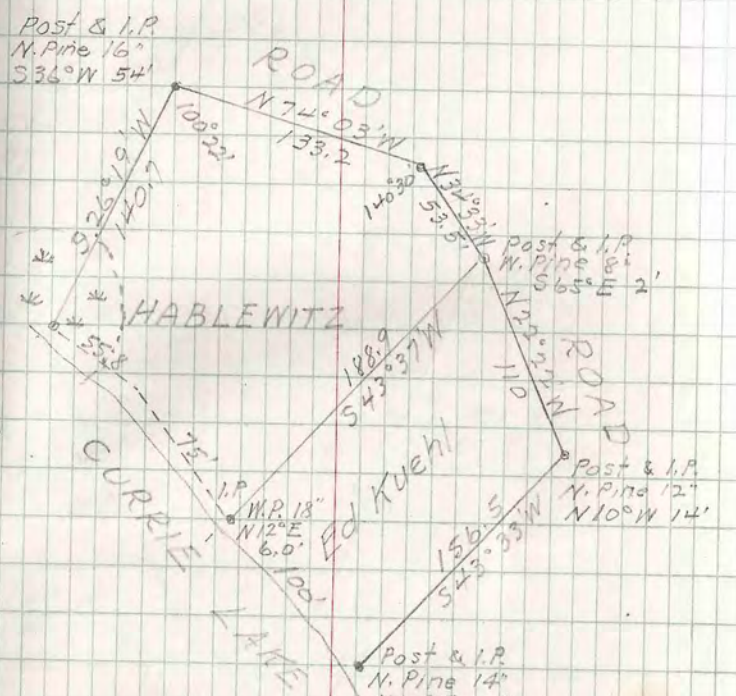

Claire O'Donnell

T37N-R6E SEC. 14 LOT 1

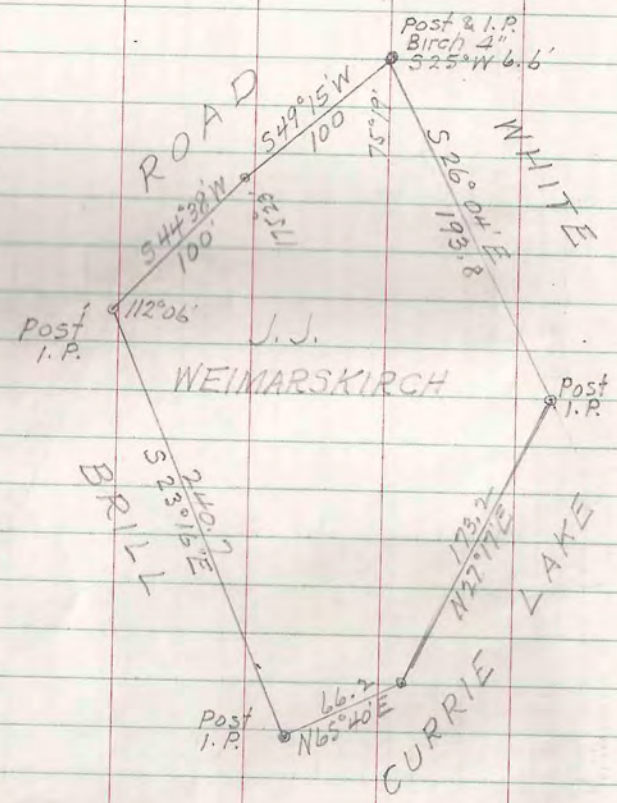

Scott June 14 1955

Behn

Burgoyne

T42N-R7E SEC.10

NW-SW

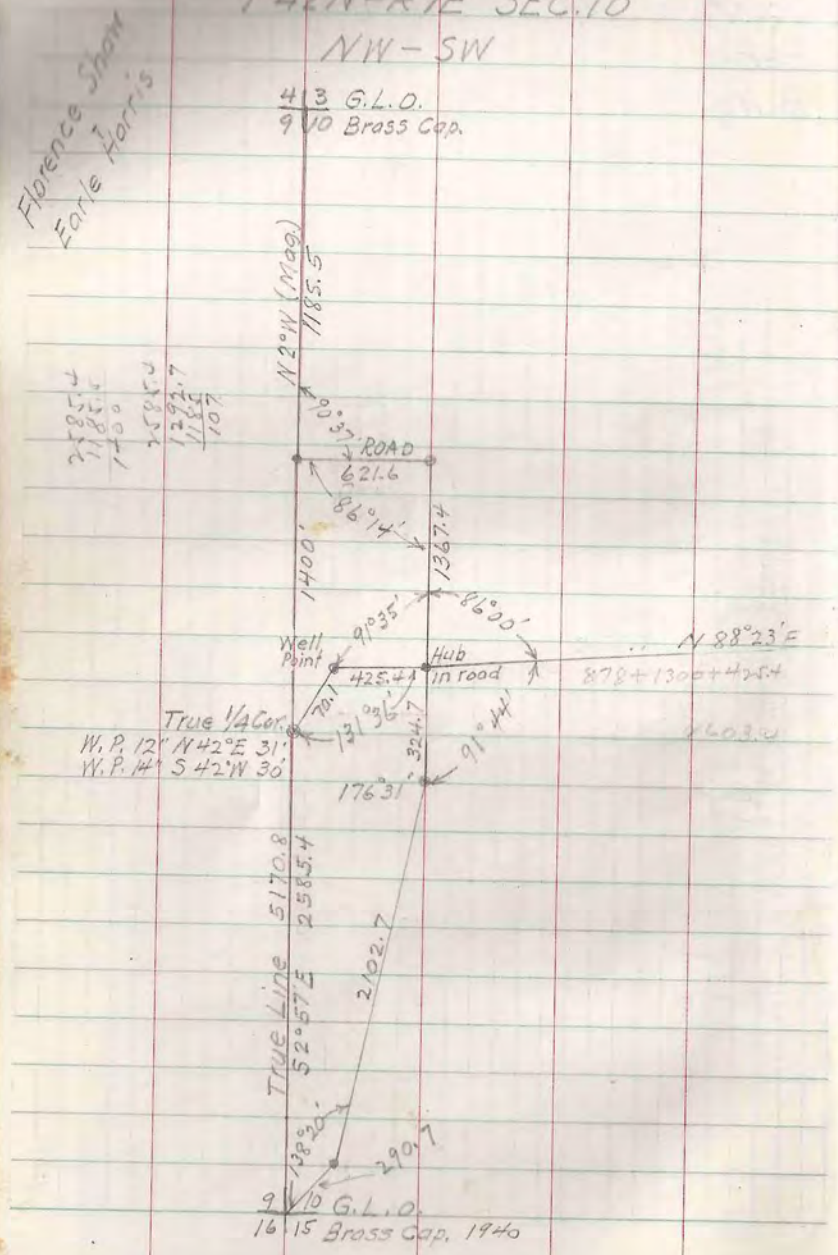

L.W. Scott — Jan. 10, 55

Ed. Burgoyne — June 27, 55

Al. Behm

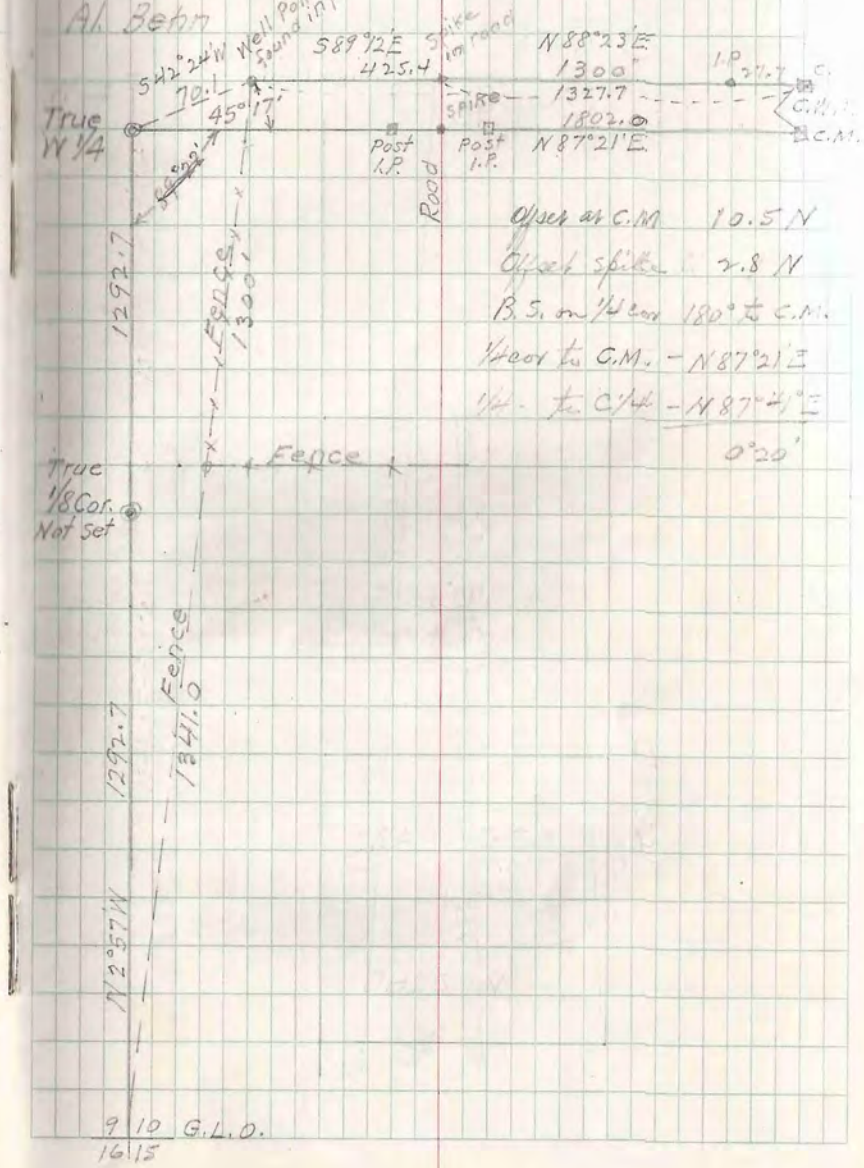

T40N-R5E Sec 34 LOT 7



L. W. Scott June 11 55
Ed. Burgoyne July 9 55
Al. Behn

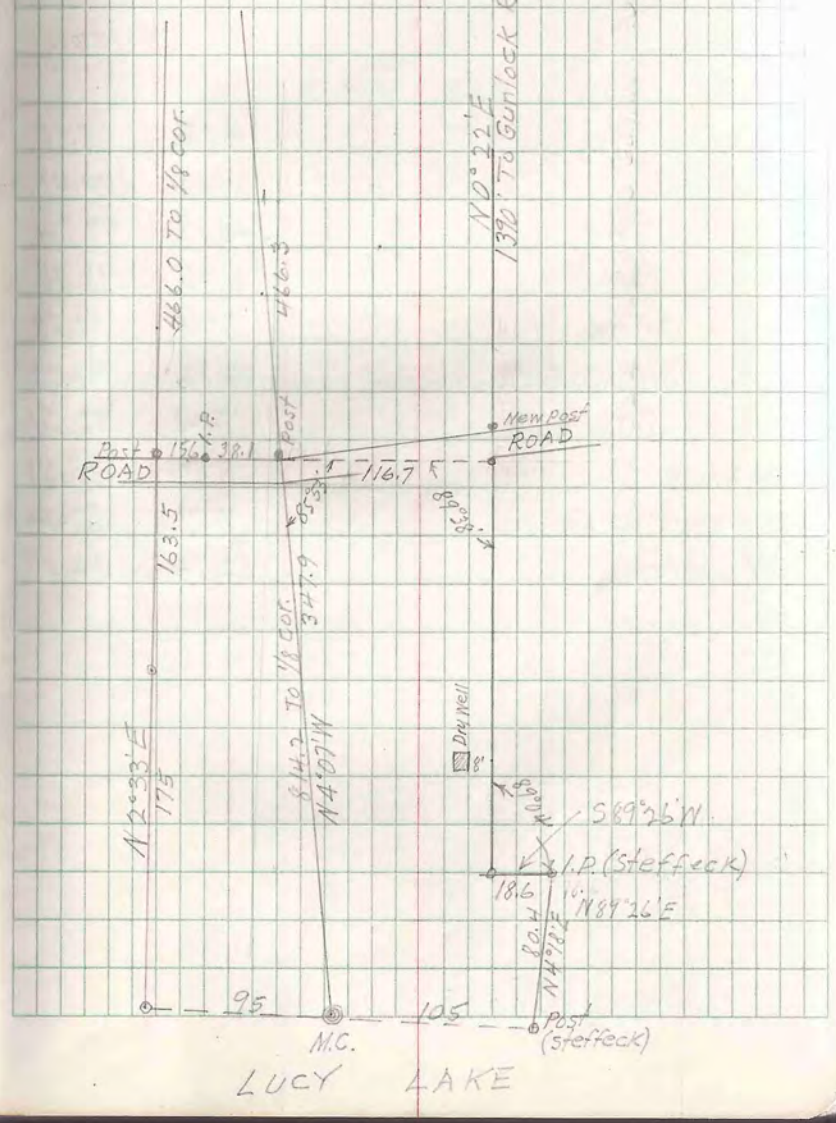

15? 39.6

Levels of Minocqua Dam

Sta.	B.S.	H.I.	F.S	Elev.
B.M. on N. Pier				100.0
	4.83	104.83		
Top of N. Pier			4.88	99.95
" " S "			4.82	100.01
" " 2×4			4.87	99.96
" " 2×8			6.75	98.08
" " Gauge			7.25	97.58
" " Sill S. Gate			11.86	92.97
" " S. Gate			7.29	97.54
Head Water Surface			7.52	97.31
Zero mark on Gauge			7.79	97.04
Tail water			12.76	92.07

L. W. Scott

July 7, 1955
5:30 P.M.
Gauge reading 0+2"

Surface of conc. − 0.2 (1/4" iron) = 92.95

97.04
.16
97.20

Mrs. Shaw
Earl Harris
1-6-21

T42N-R7E SEC. 10
NW - SW

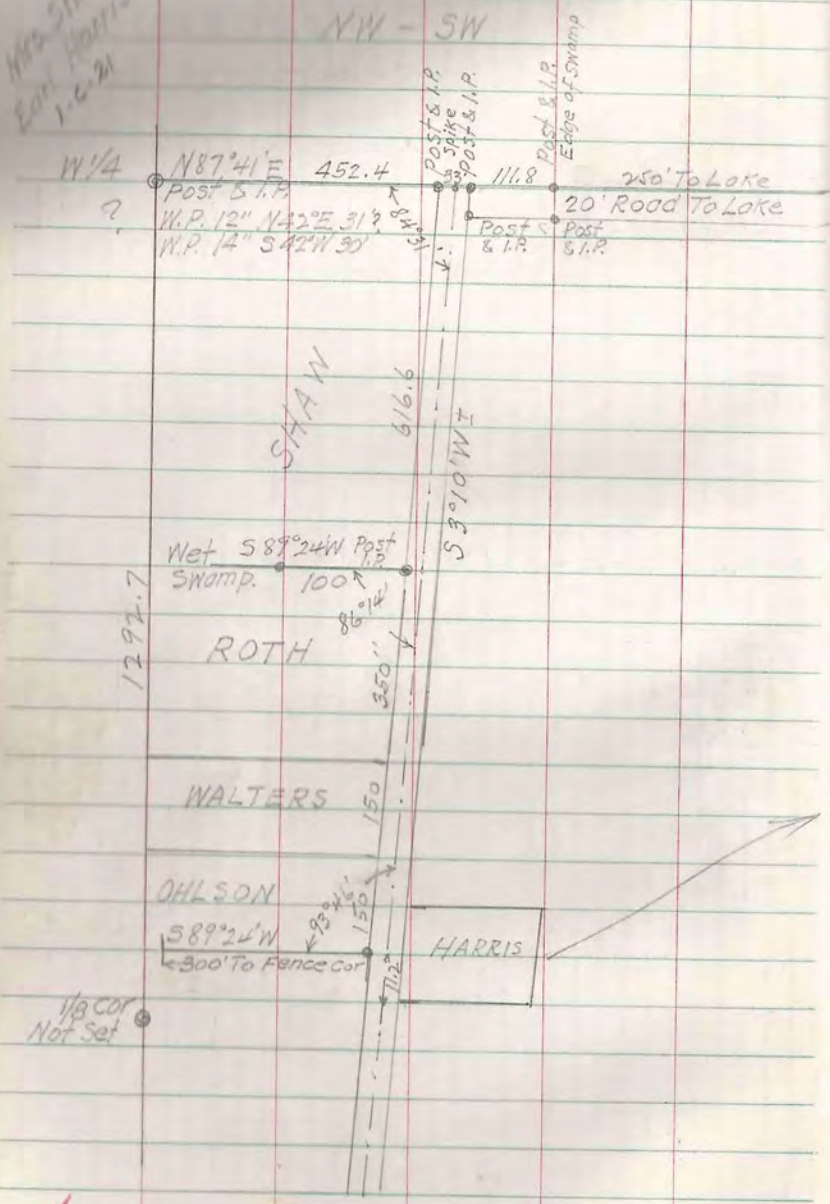

L. W. Scott
A. Behn
Ed. Burgoyne

July 11 '55

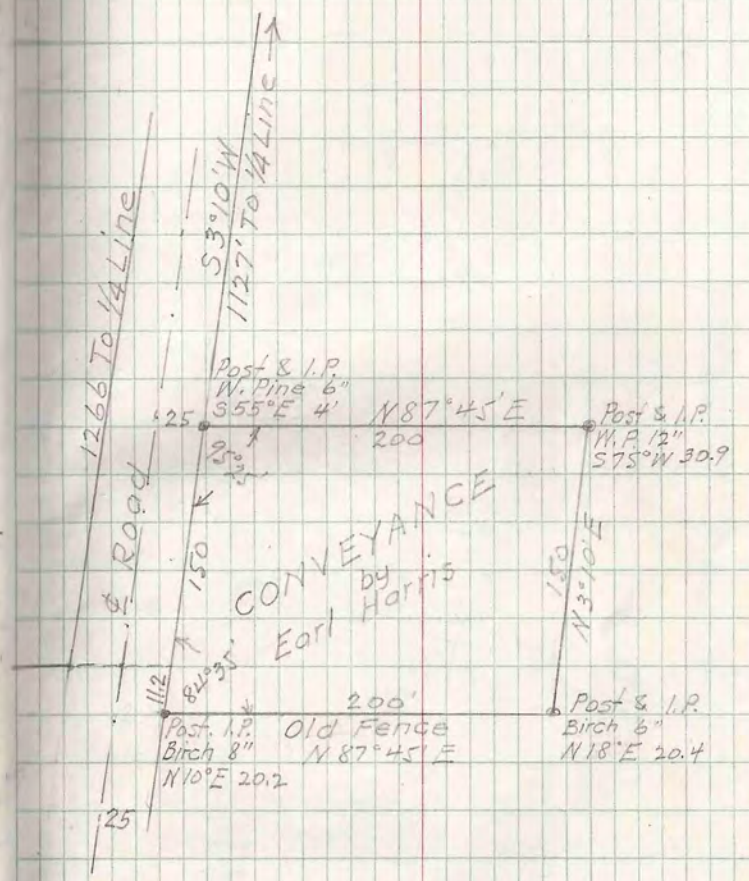

S. J. Williams
2-B-45

T42N-R7E SEC. 17 LOT 5

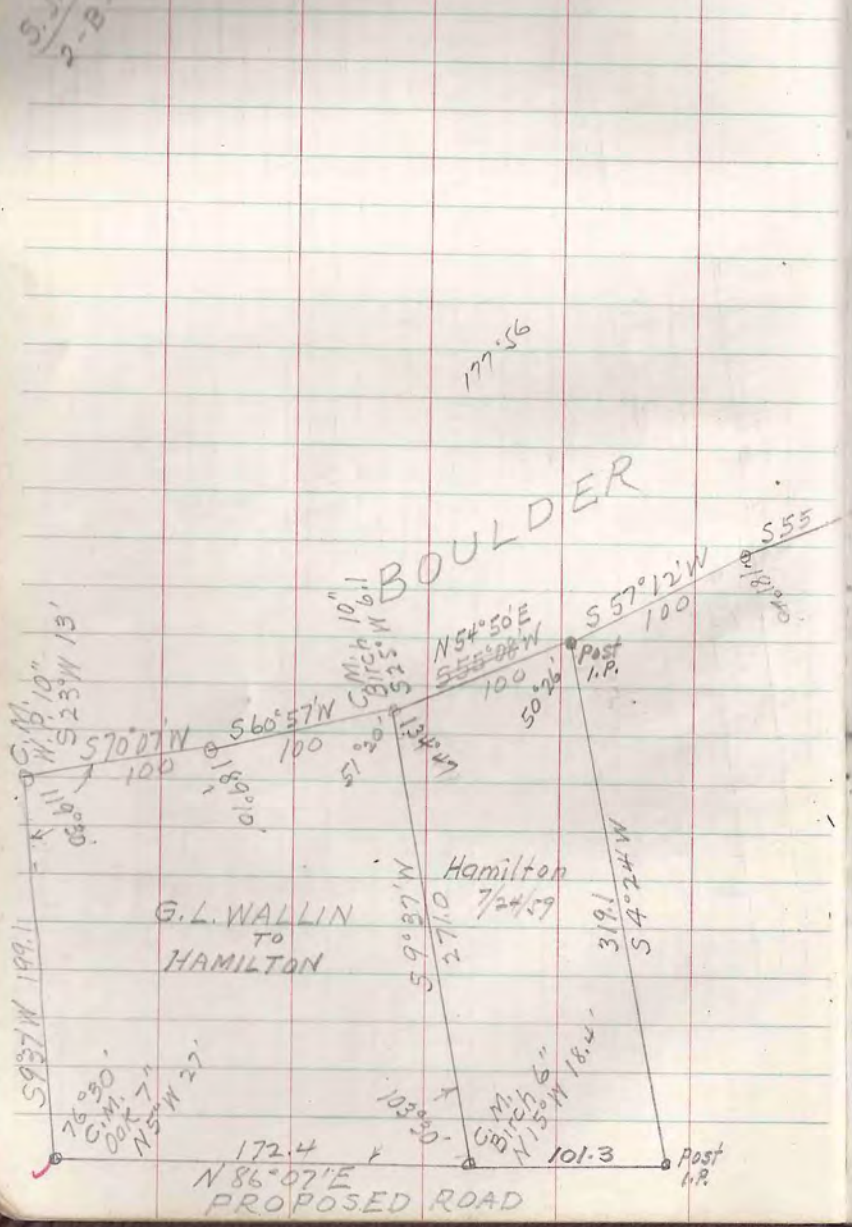

L. W. Scott
Al. Behn
Ed. Burgoyne

June 28, '55

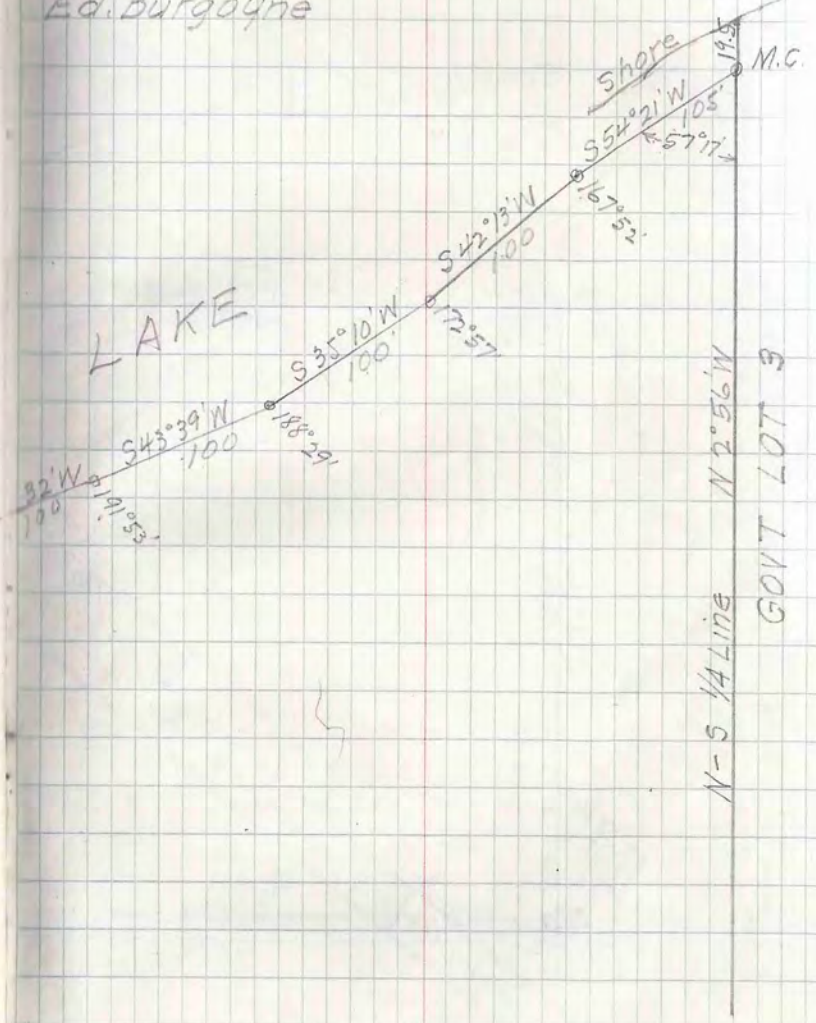

Huber Estate
Rosewood Addn.

T 39N - R6E SEC. 1
SW-SW & SE-SW

A. W. Scott
M. Behn
Ed Burgoyne

July 1955

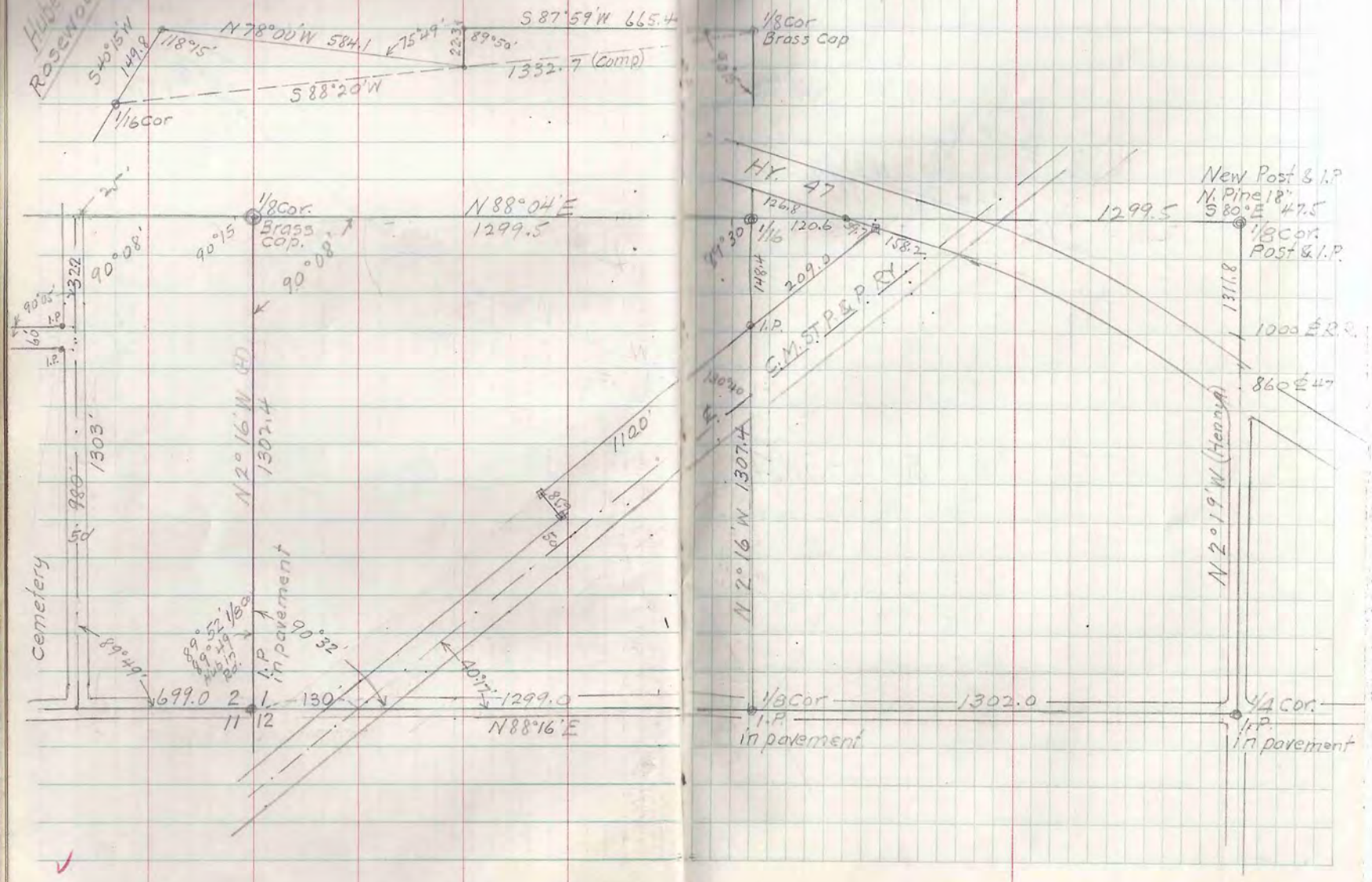

T 39N-R6E SEC. 1

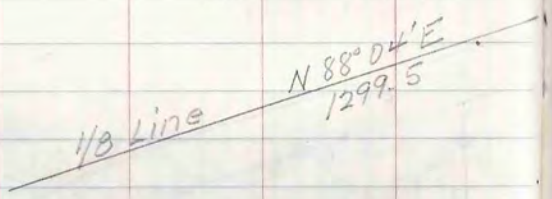

SW1/4 - SW1/4

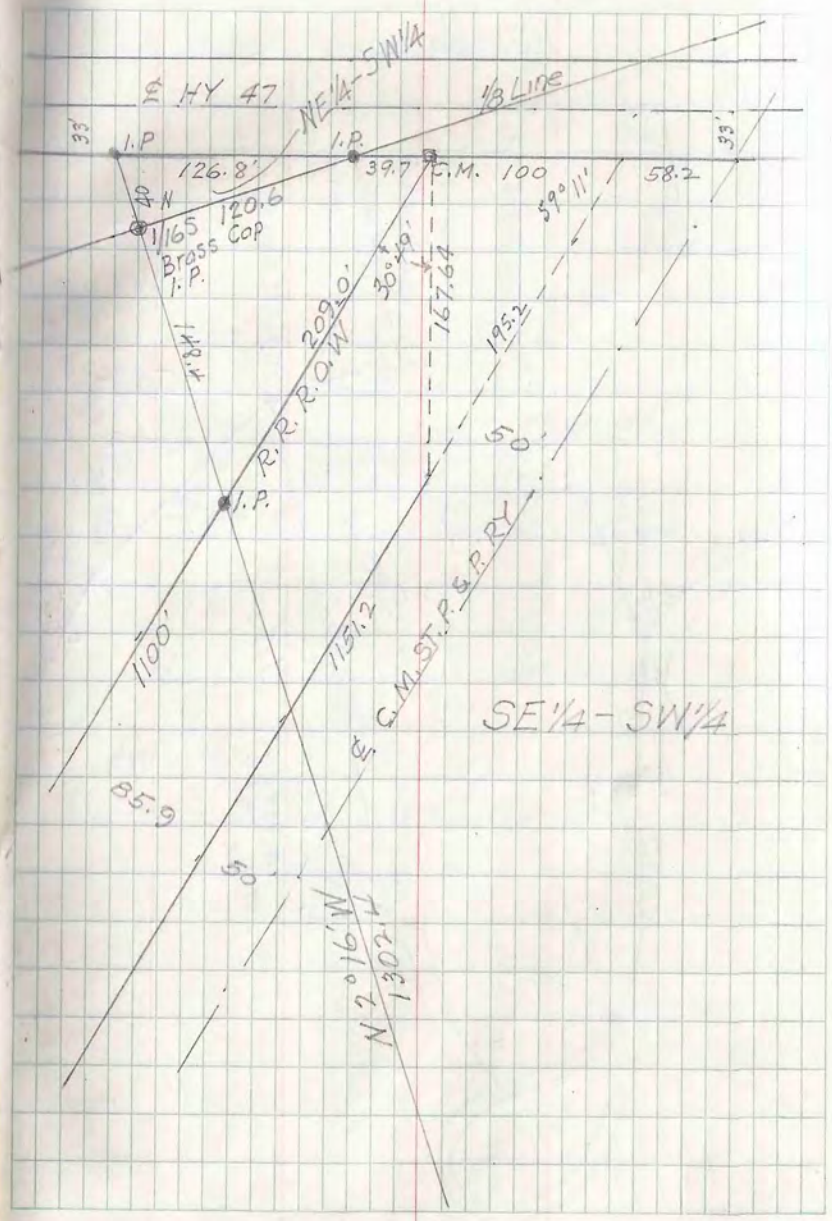

T40N-R5E SEC. 20

Kehteamoug Plat

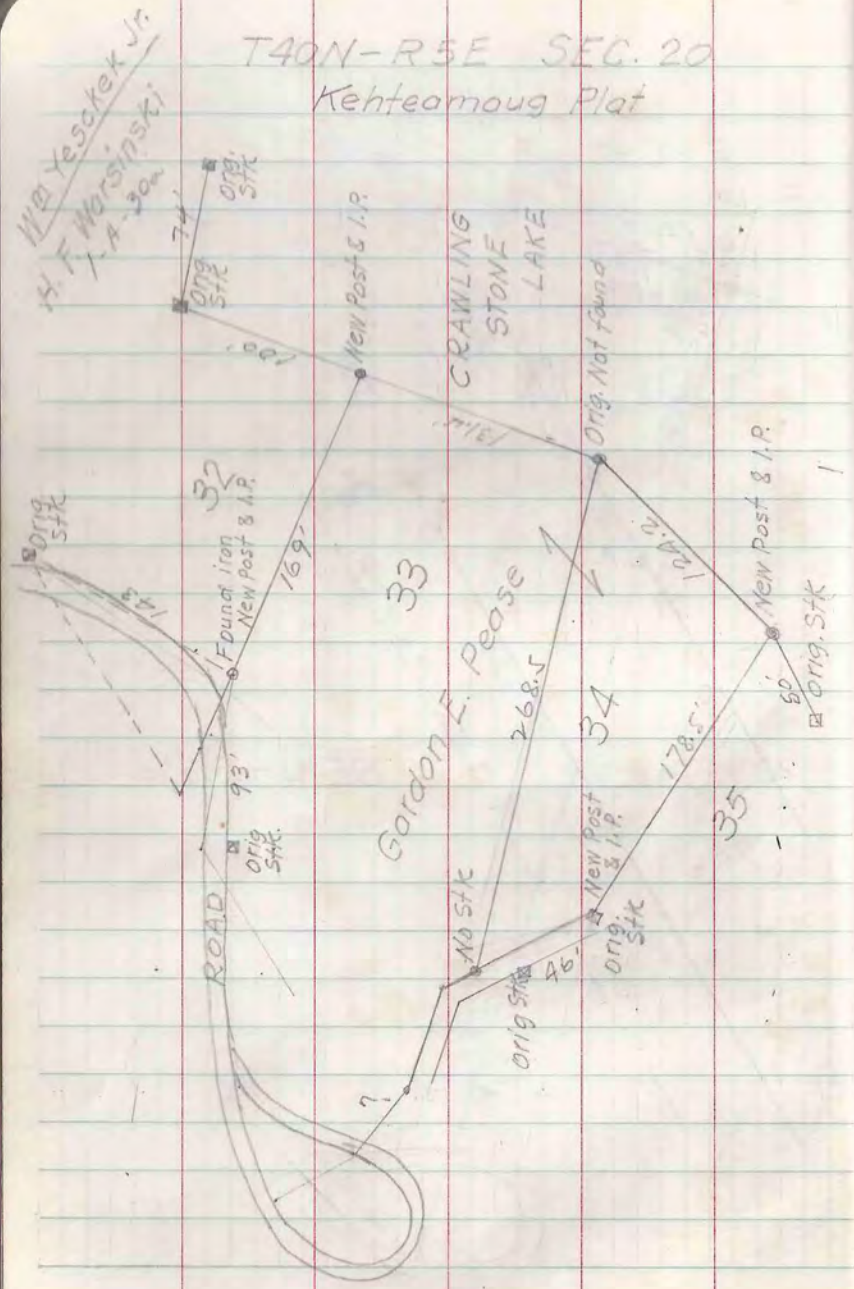

Al. Behn

July 13, 55

E. F. Kowalke

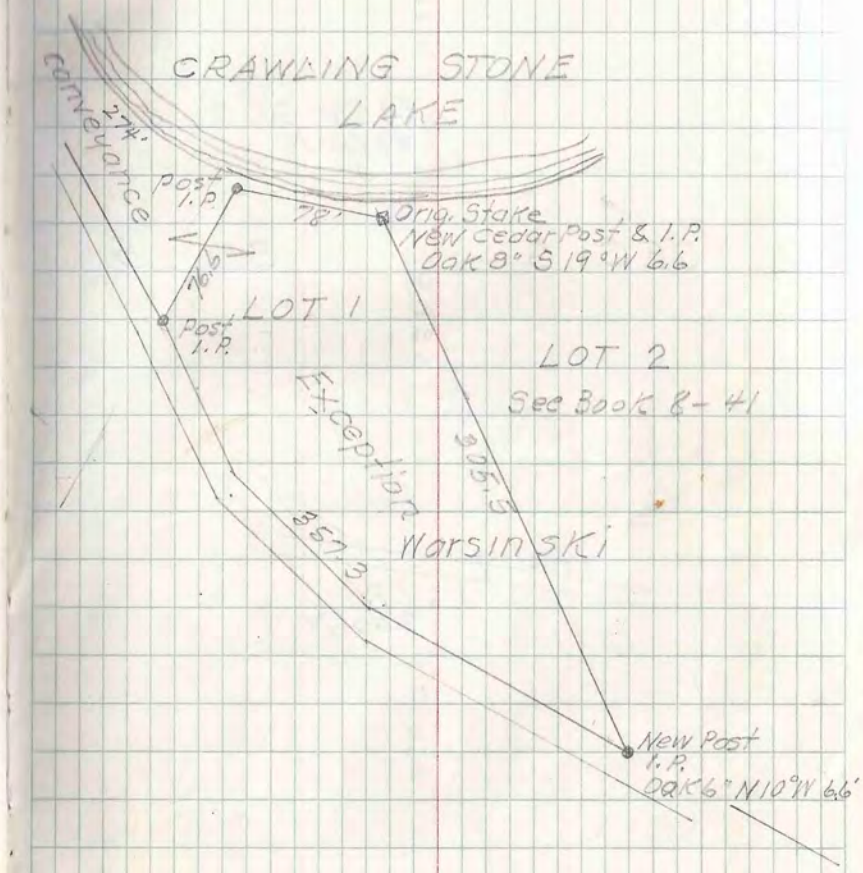

T40N-R5E SEC 5 LOT 2 A. Bohn July 18 '55

POKEGEMA LAKE J. J. Bangoyne



T40N R6E SEC 35 LOT 5

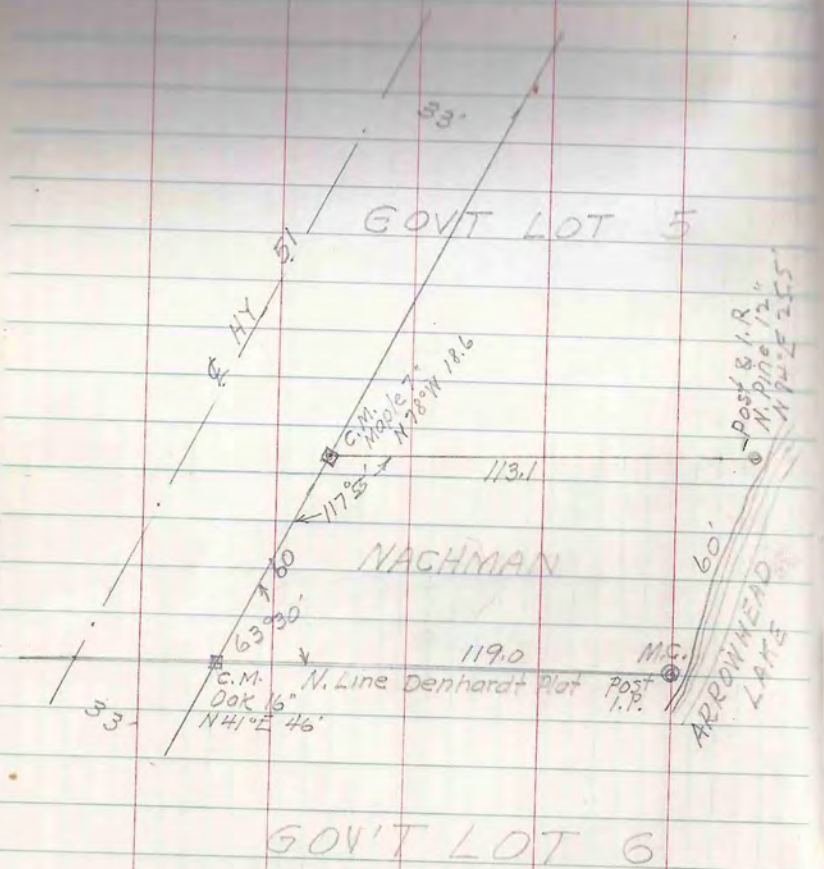

J. Bohn July 11, 1955

Lot Dungoyne



ROSE BROWN ADDN TO WEDDRUPP

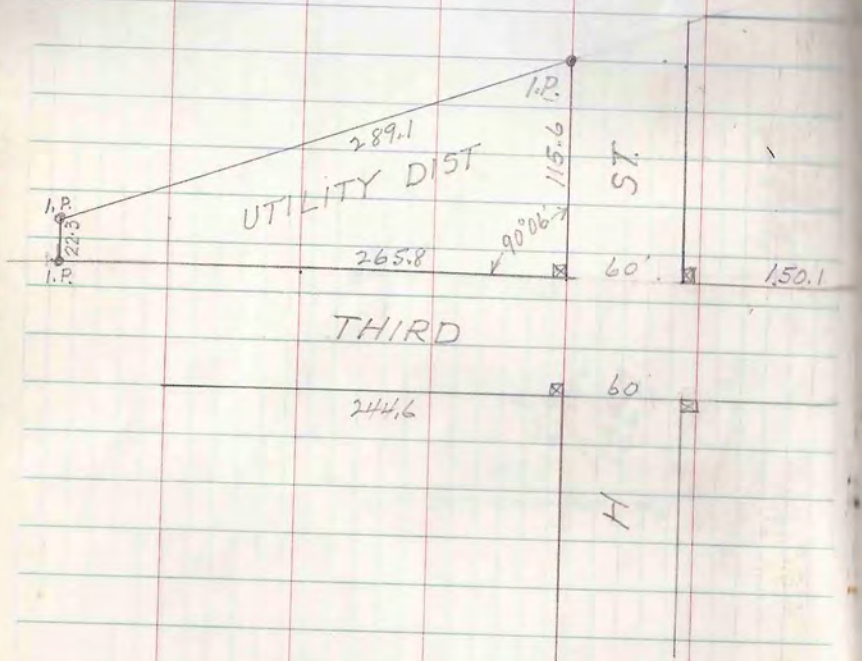

July 1955



T 40 N - R 5 E SEC. 8 LOT 7 A. Scott July 29- 1955

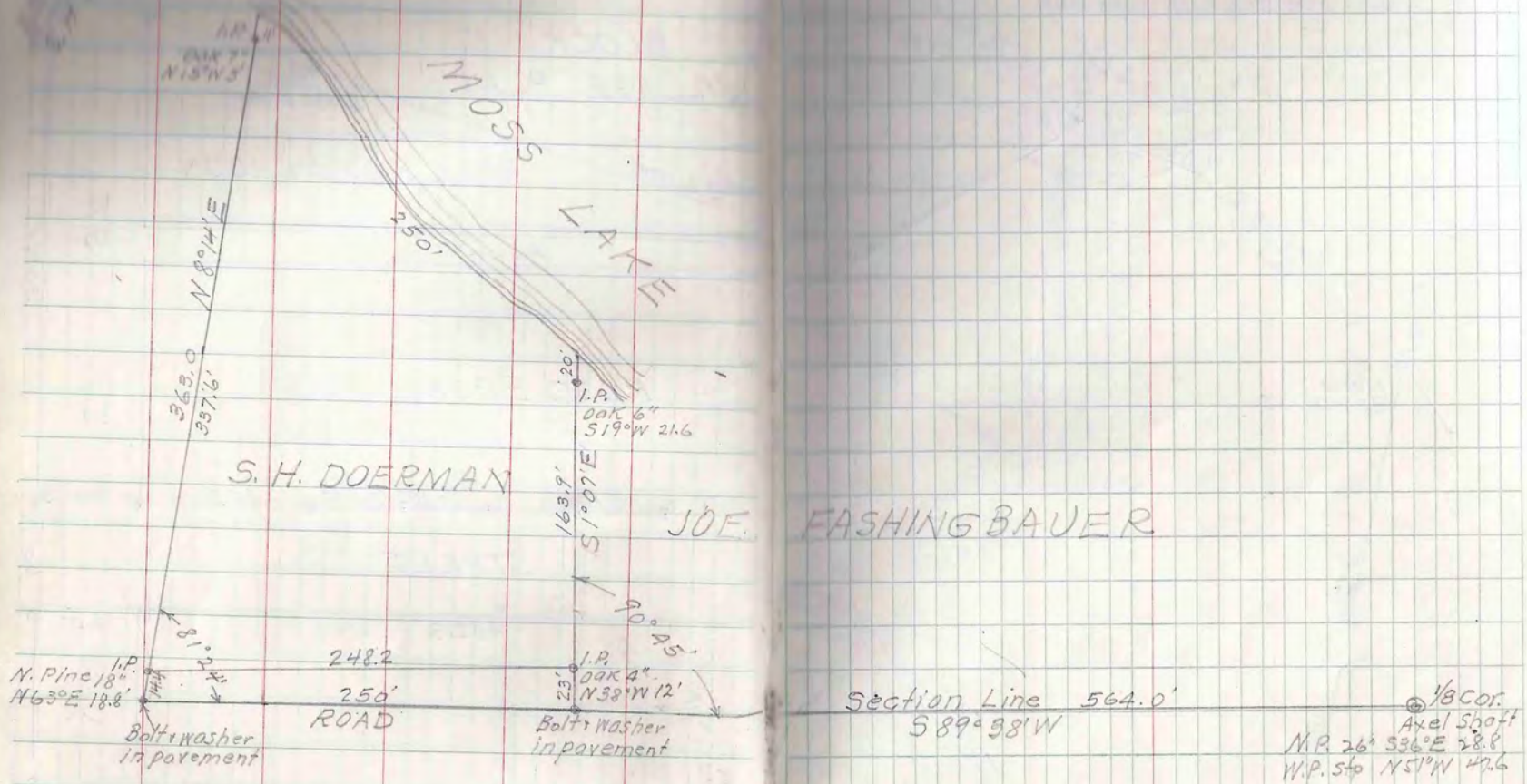

T40N R7E SEC 23 LOT 3

A.L. Behn
A.M. Burgoyne

July 1955

(See Book 11 Page 60)

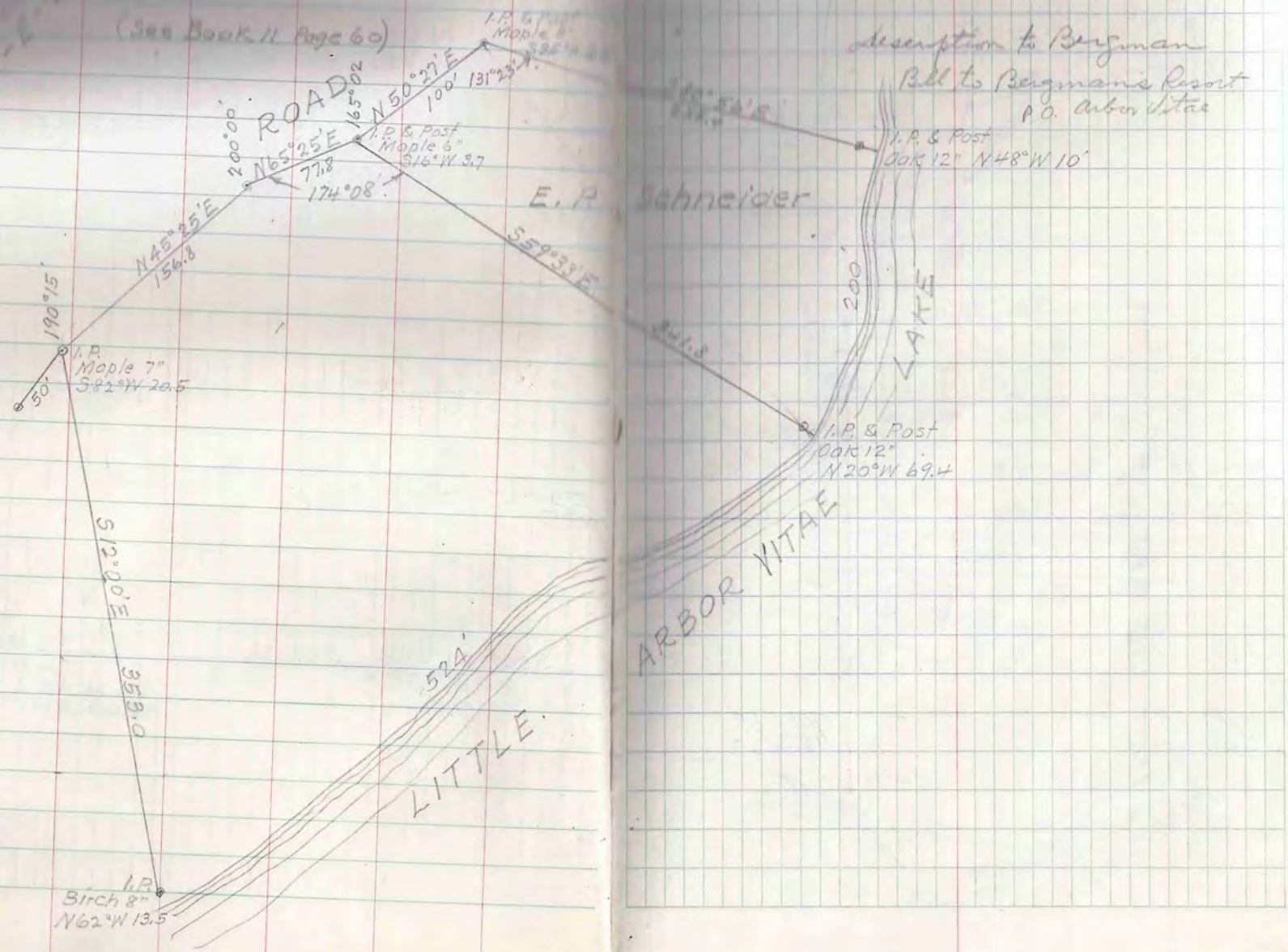

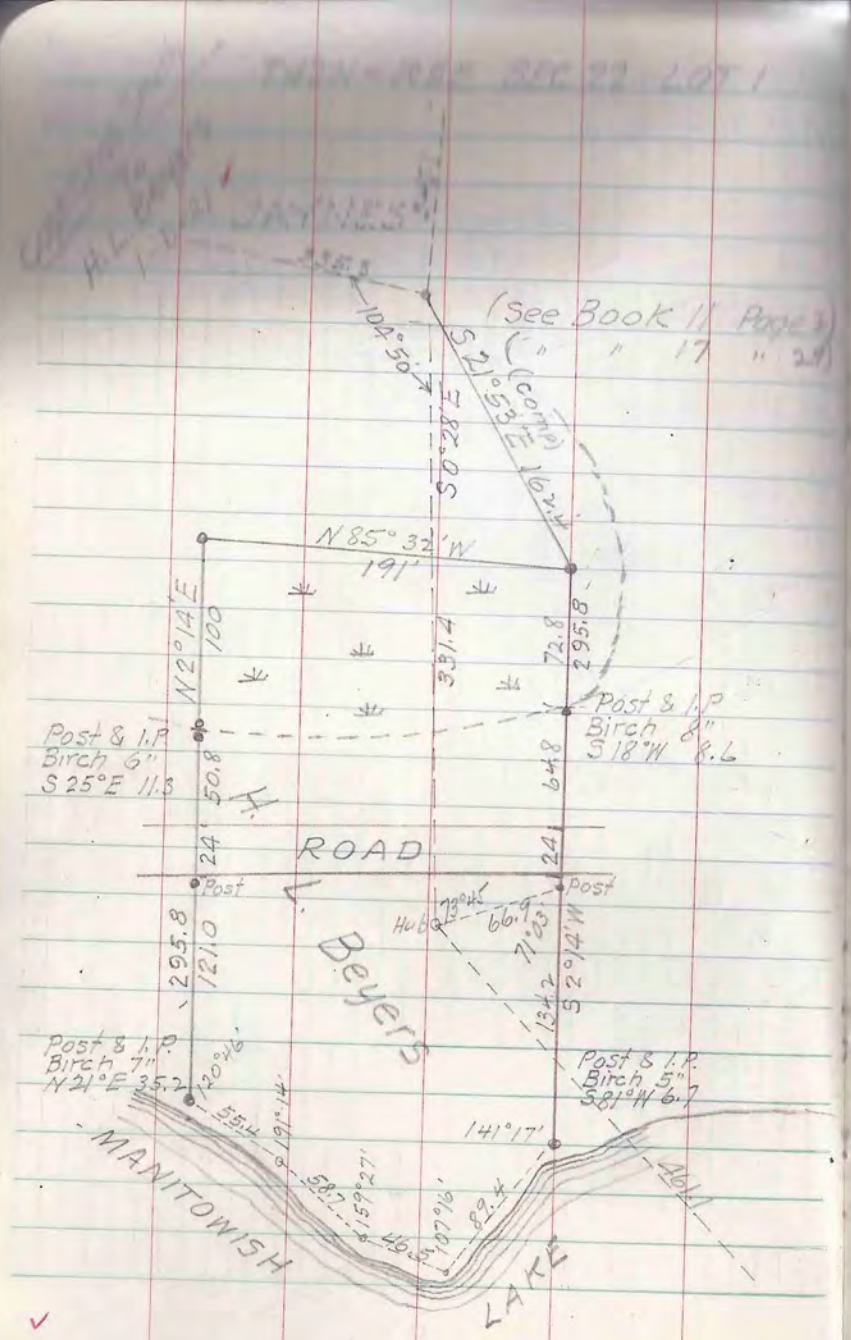

Aug 4 '55

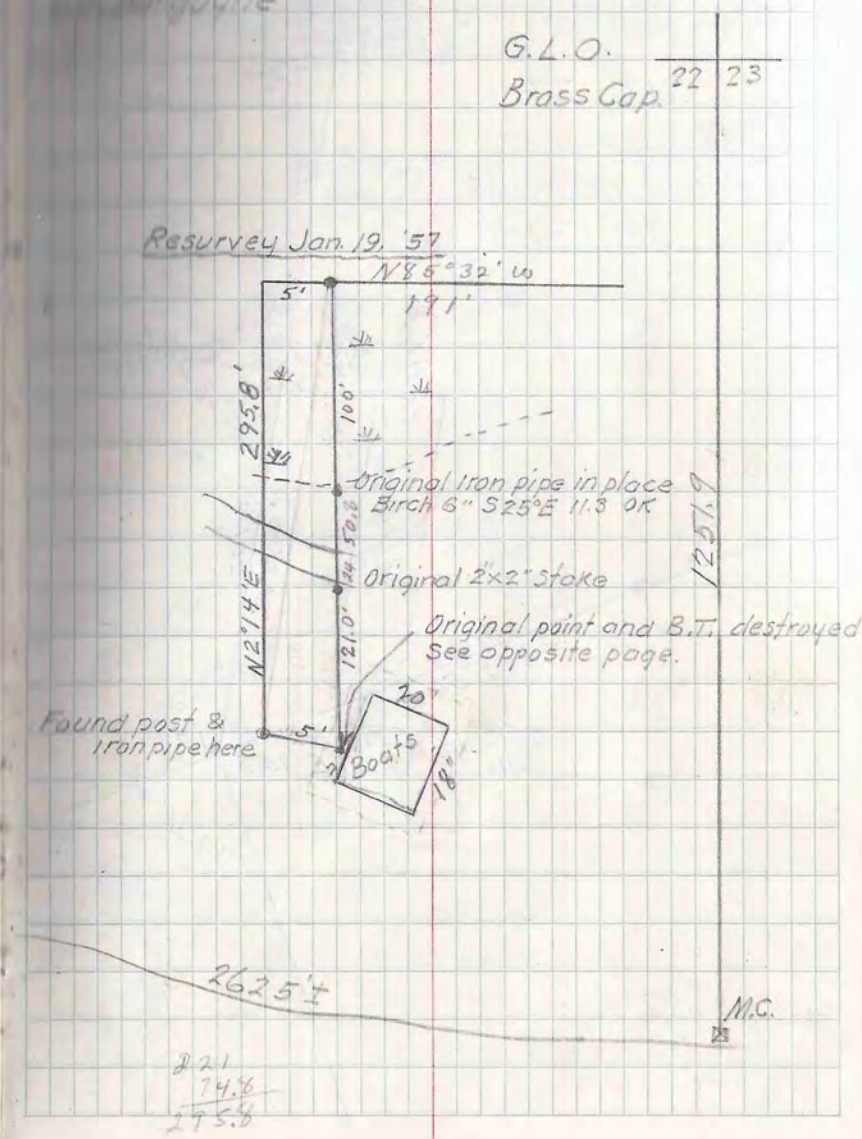

2 21
74.6
295.8

T42N-R7E SEC. 34 LOT 2

L.W. Scott Aug. 4 '55

Ed. Burgoyne - Al. Behn

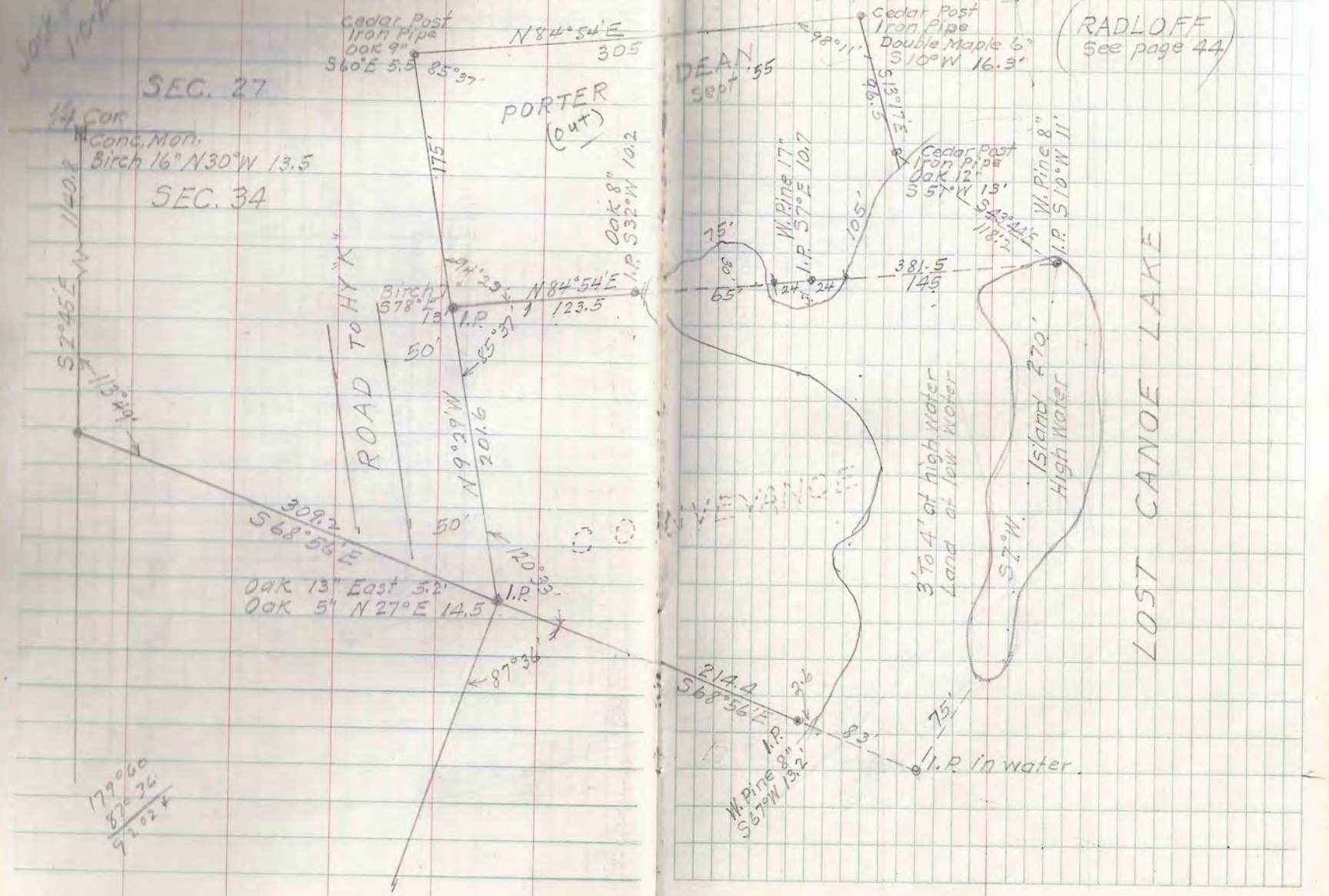

Andrew Sinberg
1-E-21

T42N-R5E SEC 15 LOT 4

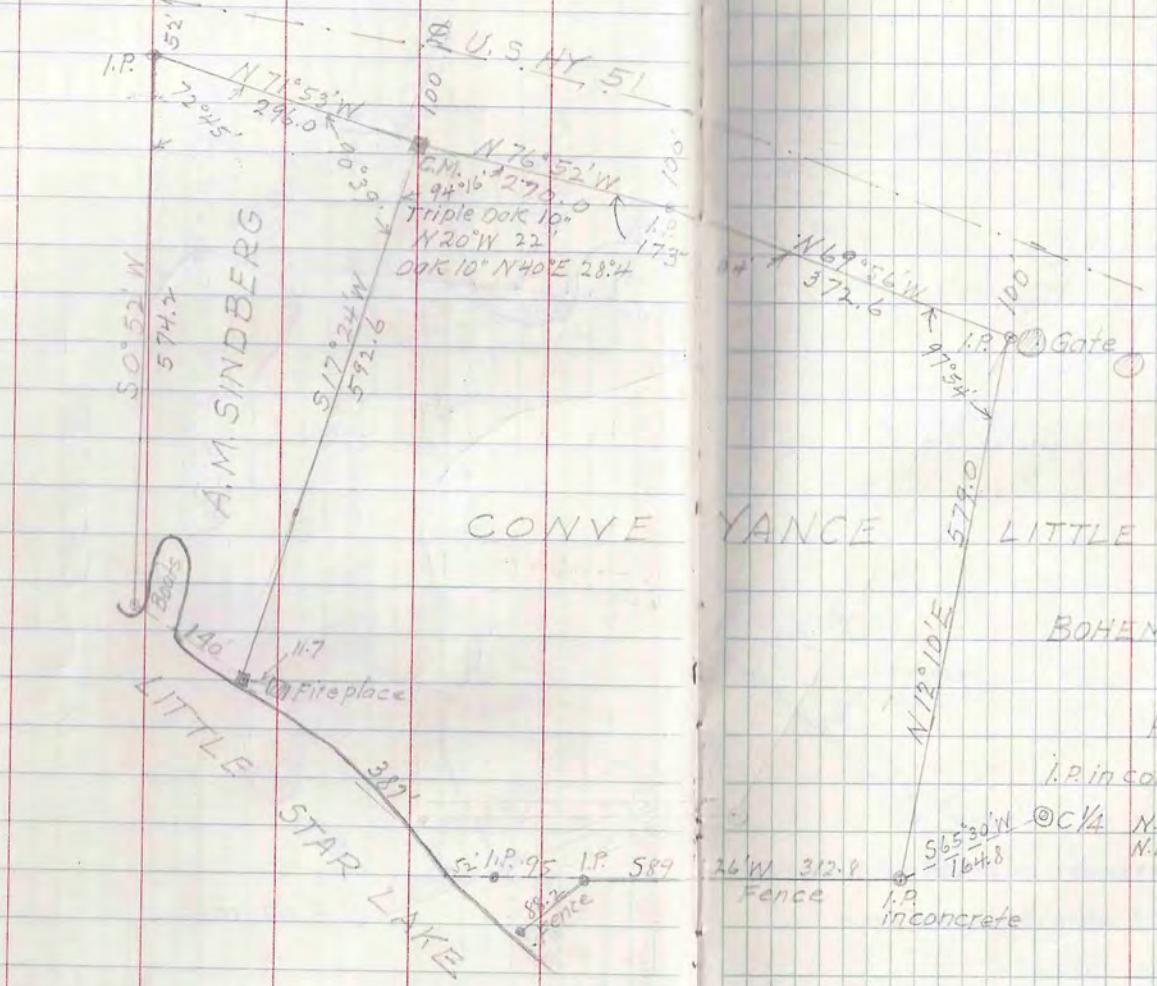

L.W. Scott
Ed. Burgoyne
Al. Behn

August 9. '55

19

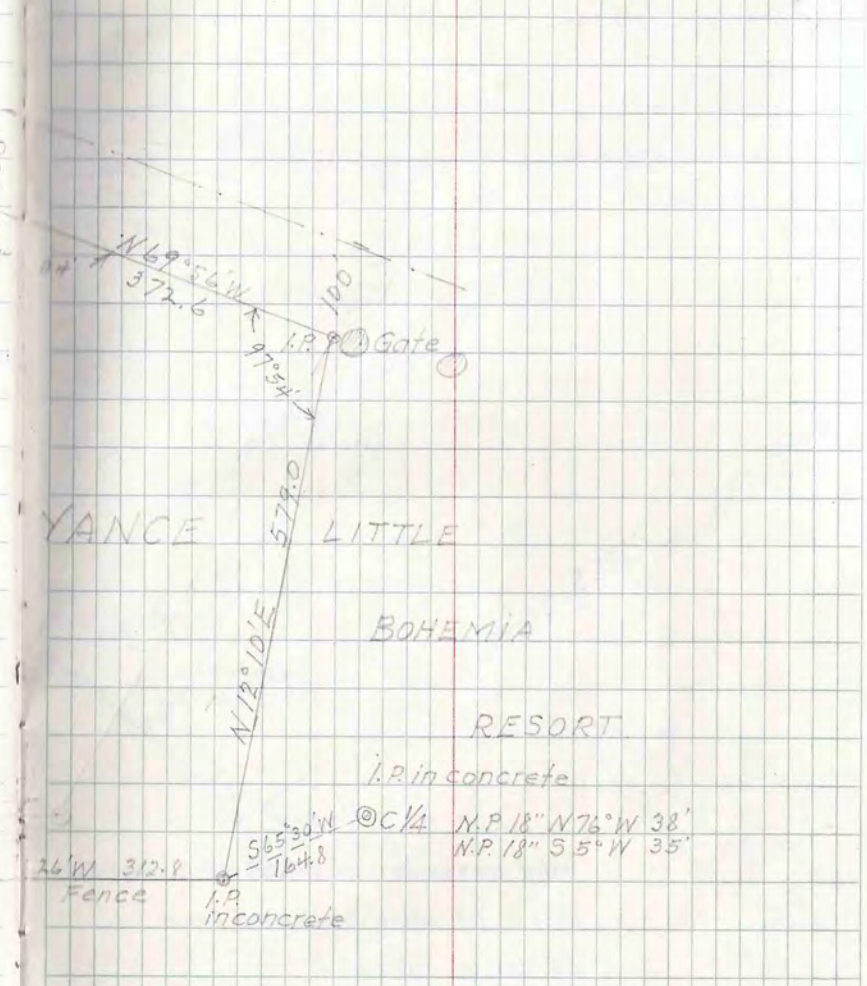

T41N-R5E SEC. 29 LOT 2

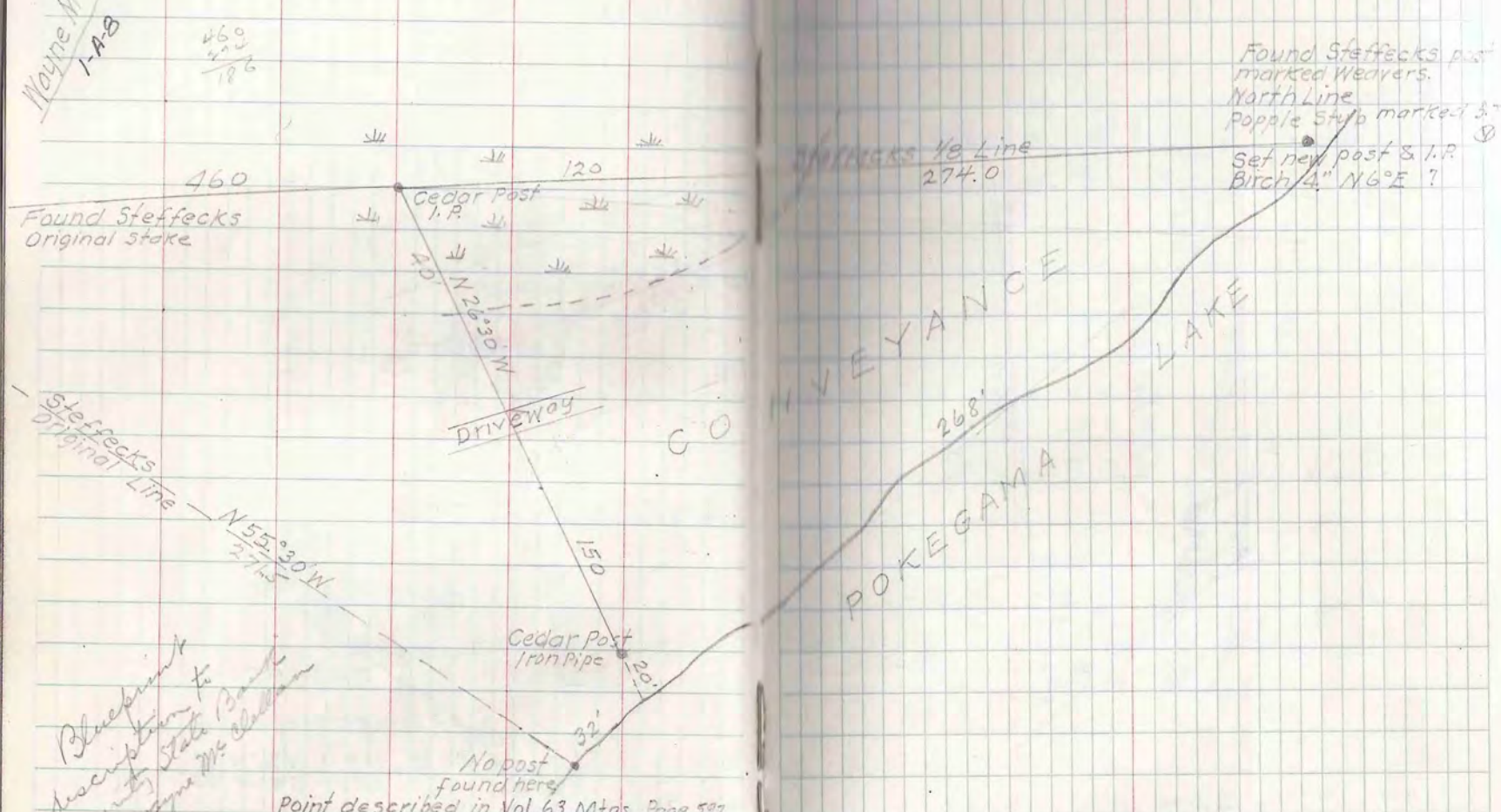

T39N-R6E Sec 11 LOT 2&5 L.W. Scott Aug. 11, '55

2

Art Dorwin
Wm Bergman
2-A-32

A.L. Behn
Ed. Burgoyne

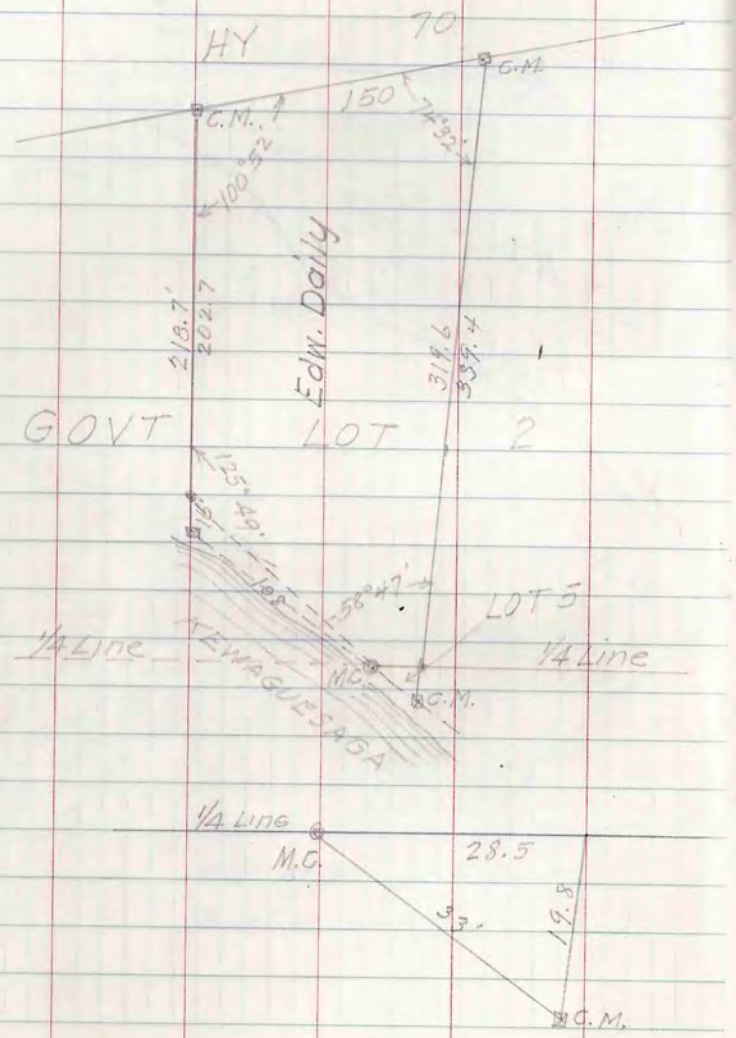

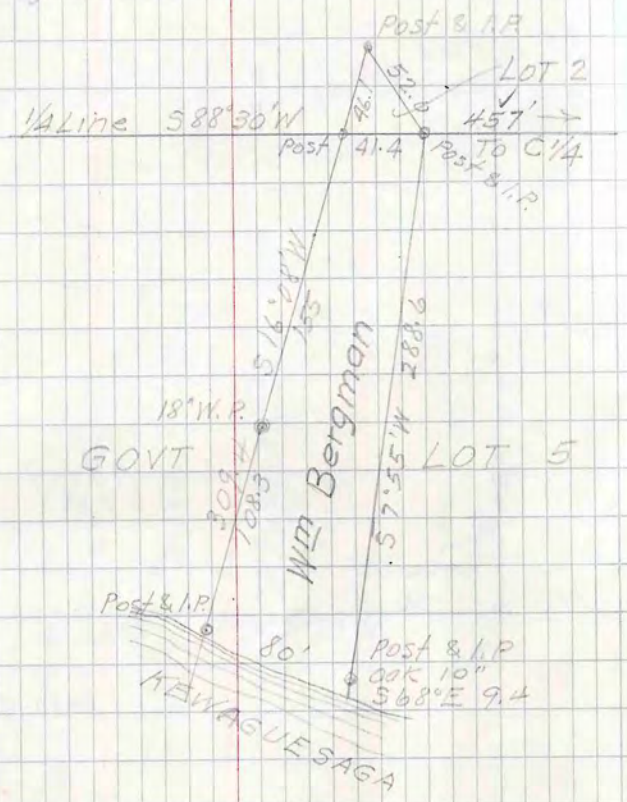

T42N-R5E SEC. 16
SE - NE

Pangborn
Oberg

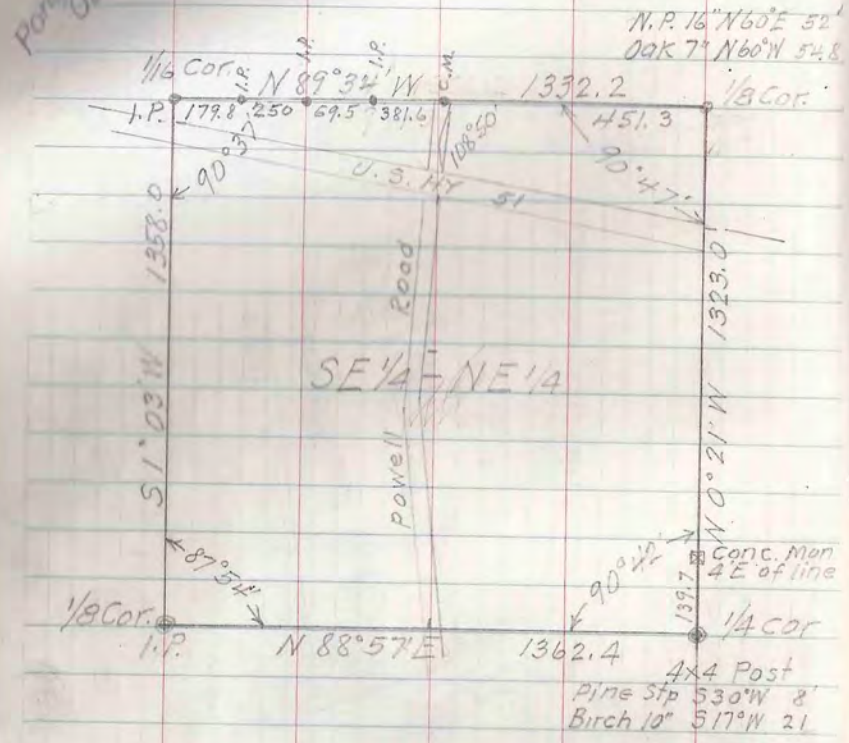

L. W. Scott
Ed. Burgoyne
Al. Behn

Aug. 14 '55

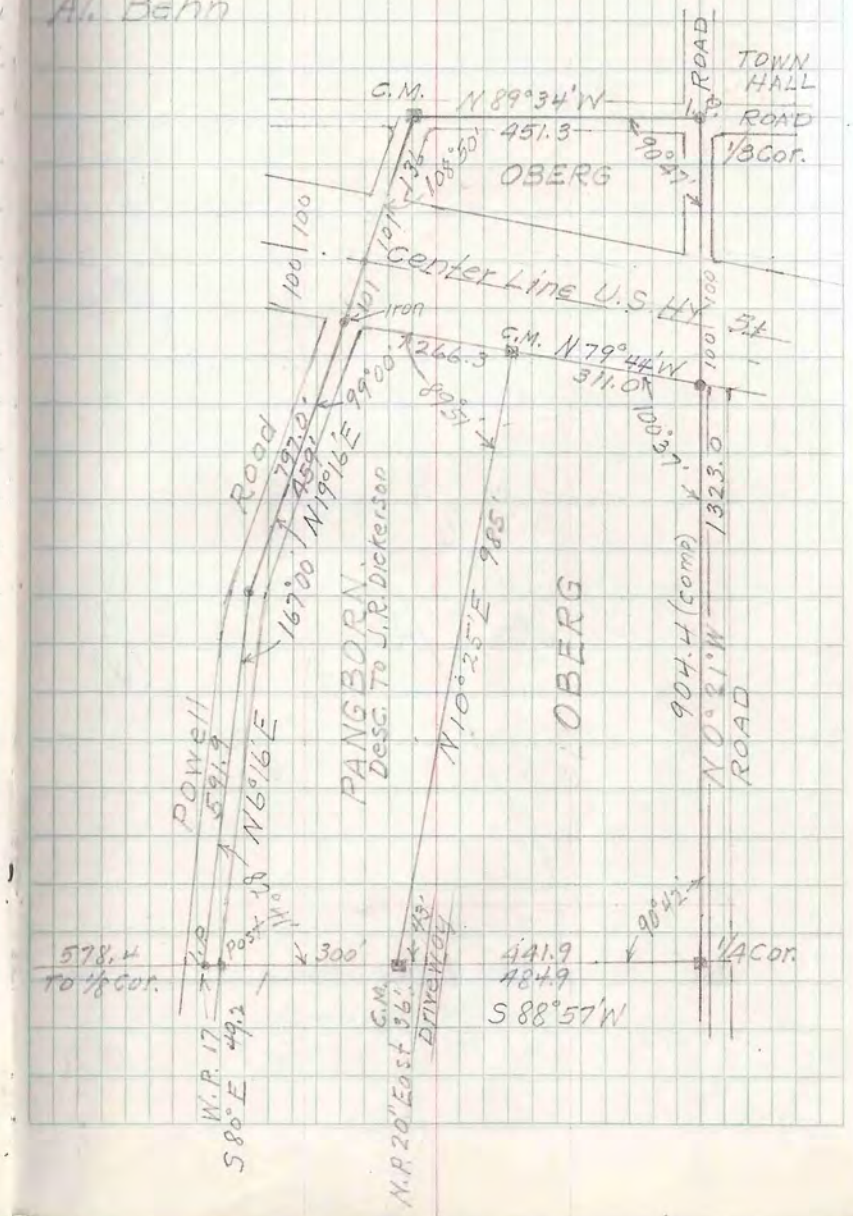

C-52-Wee/
Paul Niske

T 39 N - R 5 E SEC. 2 LOT 1.

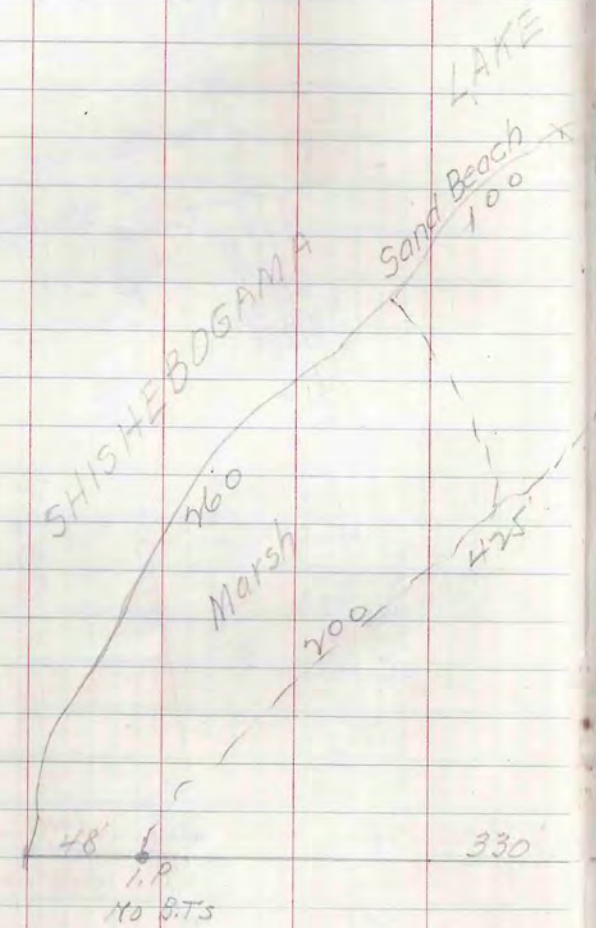

L. W. Scott Aug. 17 '55
Ed. Burgoyne
Alb. Behn

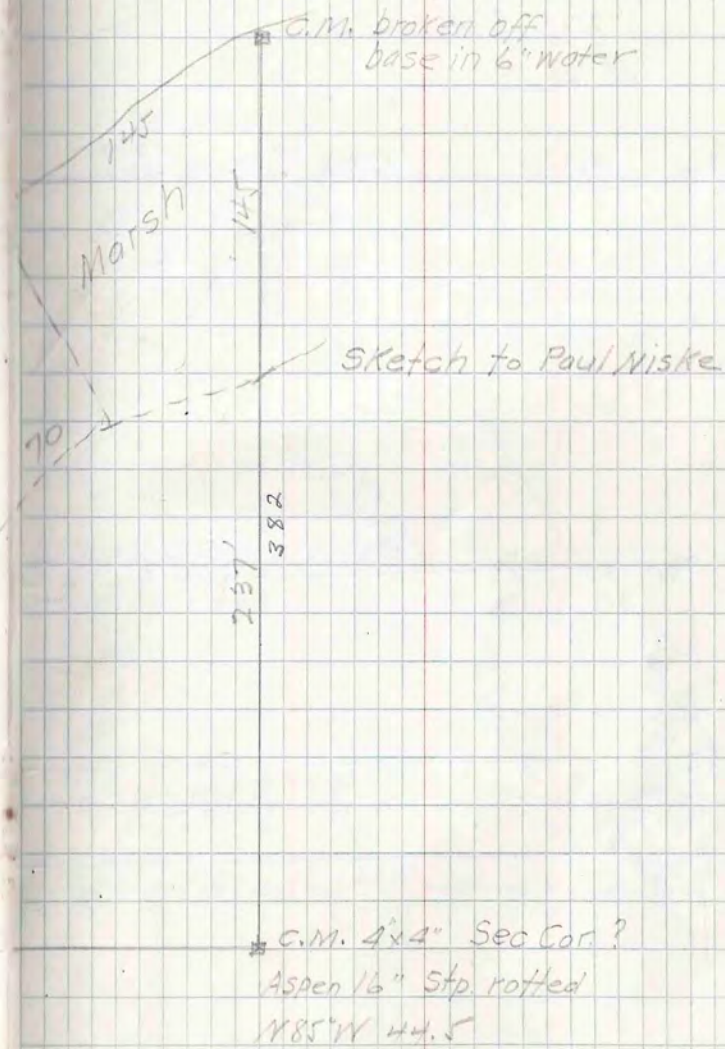

T39N-R5E SEC. 3

NW1/4-SW1/4

Steve Matz
Anderson
1-B-11

Robert Matz
829 E. Knapp St Milw 2
Apt. 2





L.W. Scott
Al. Behn
Ed. Burgoyne

Aug. 18 '55

2667.2
S 85°30'W 2013

Cedar Post
Iron Pipe
Reset from
(1914) D.H.V. B.T. N. Pine
N 38°W .95'
(1948) New Oak 5" S 30°W 24.4 ft
" " 5" N 68°E 15.8 "

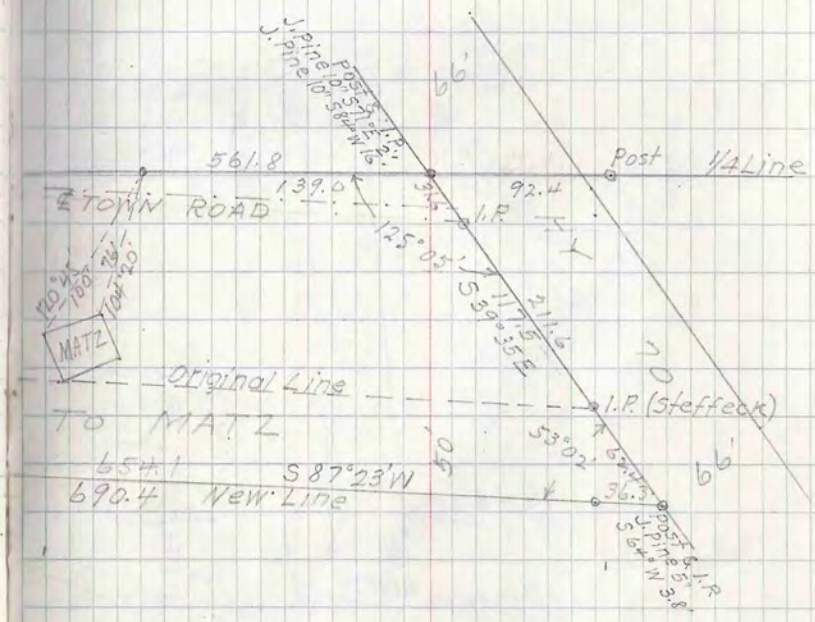

T42N-R5E SEC. 16 LOT 1

L.W. Scott
A. Behn
Ed Burgoyne

Aug. 19 + 21 '55

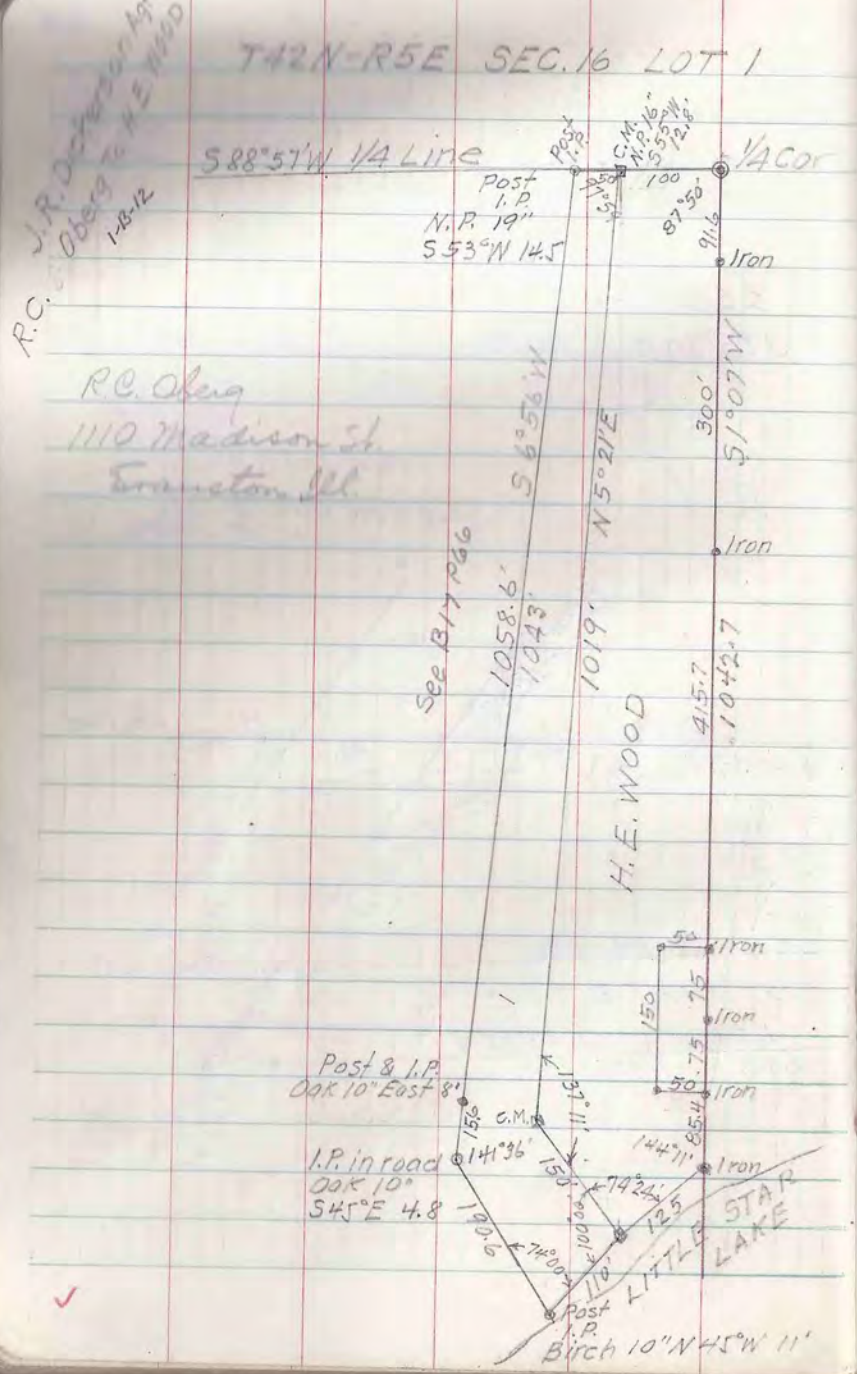

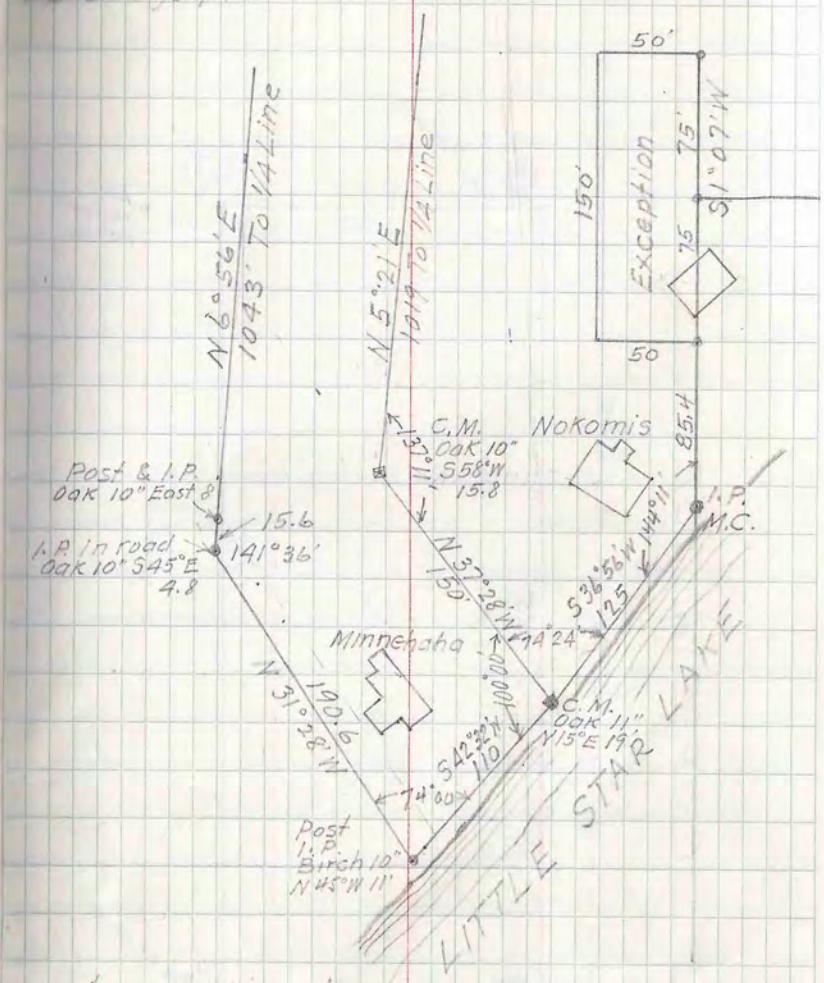

Description to
J R Dickerson

1-B-13

Ruby Fisher

VILLAGE OF MINOCQUA
LOT 10 BLOCK 5



L.W. Scott
Ed. Burgoyne
Alb. Behn

Aug. 20 55

460'
ST

T42N-R7E SEC. 17 LOT 7

S.J. Williams

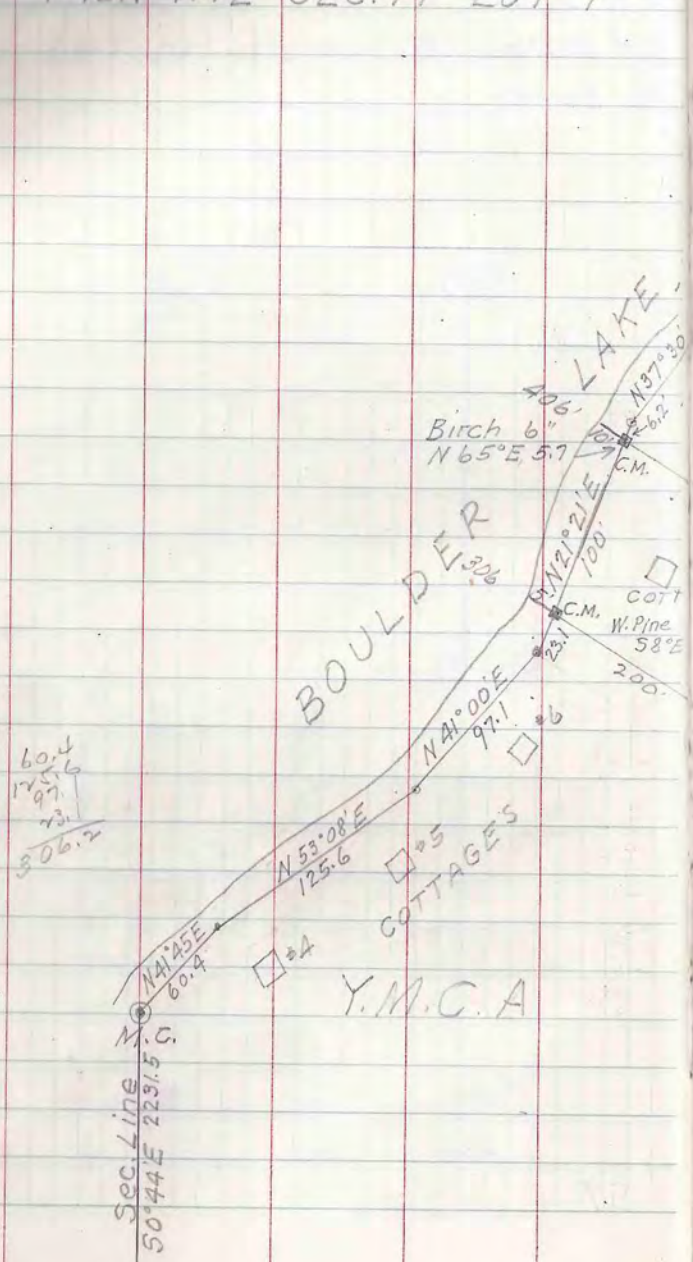

L.W. Scott Aug. 1955

Alb. Behn

Ed. Burgoyne

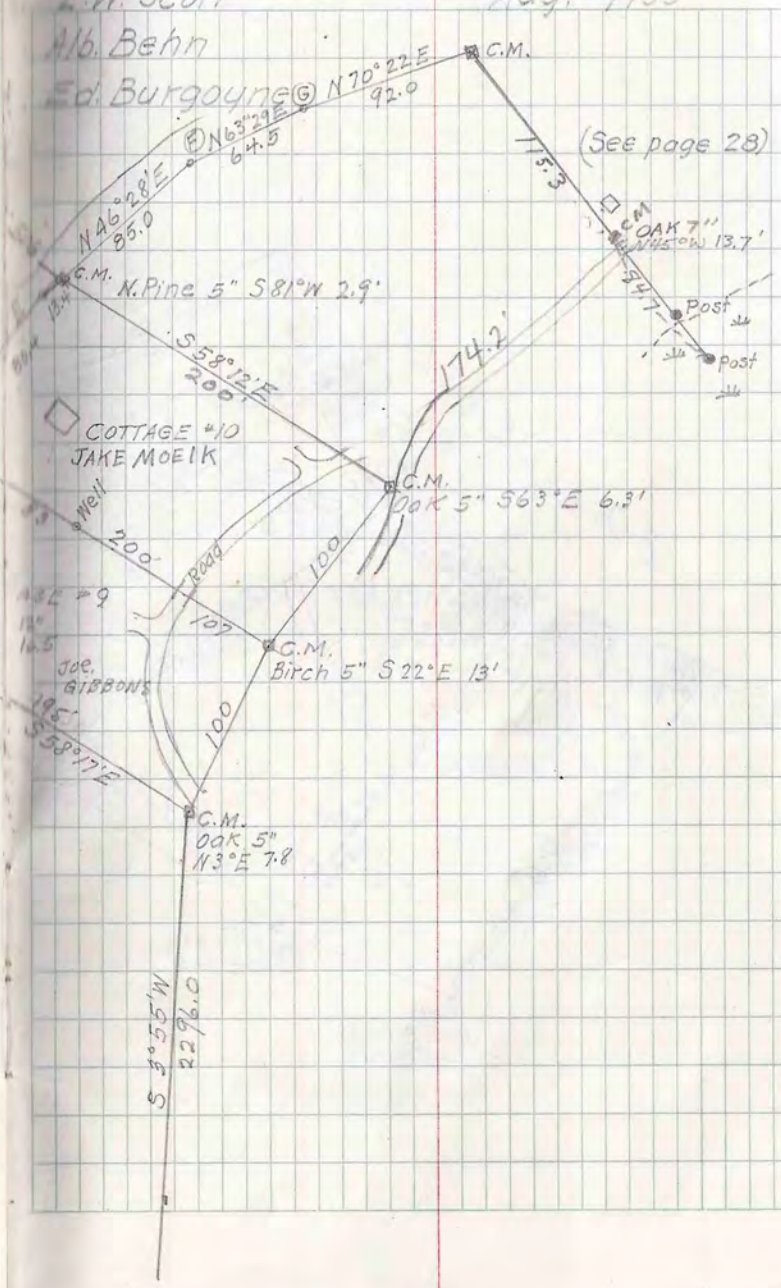

T42N-R7E SEC. 17 LOT 7

S.J. Williams

L.W. Scott Aug. 1955

Alb. Behn

Ed. Burgoyne

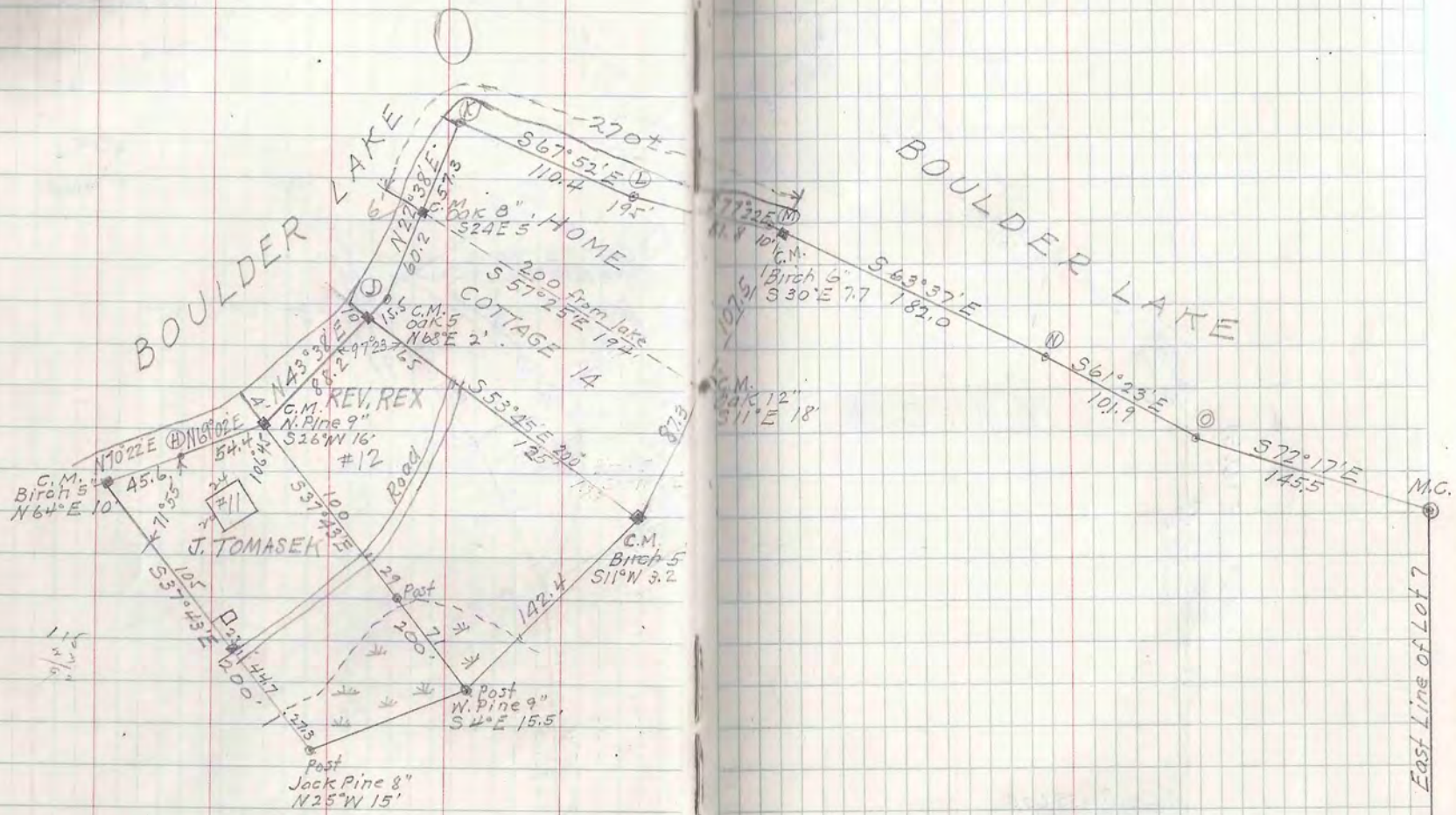

S. J. Williams
Y.M.C.A.

T42N-R7E SEC. 17 LOT 7

C.W. Scott
Alo. Behn
Ed. Burgoyne

Aug. 1955

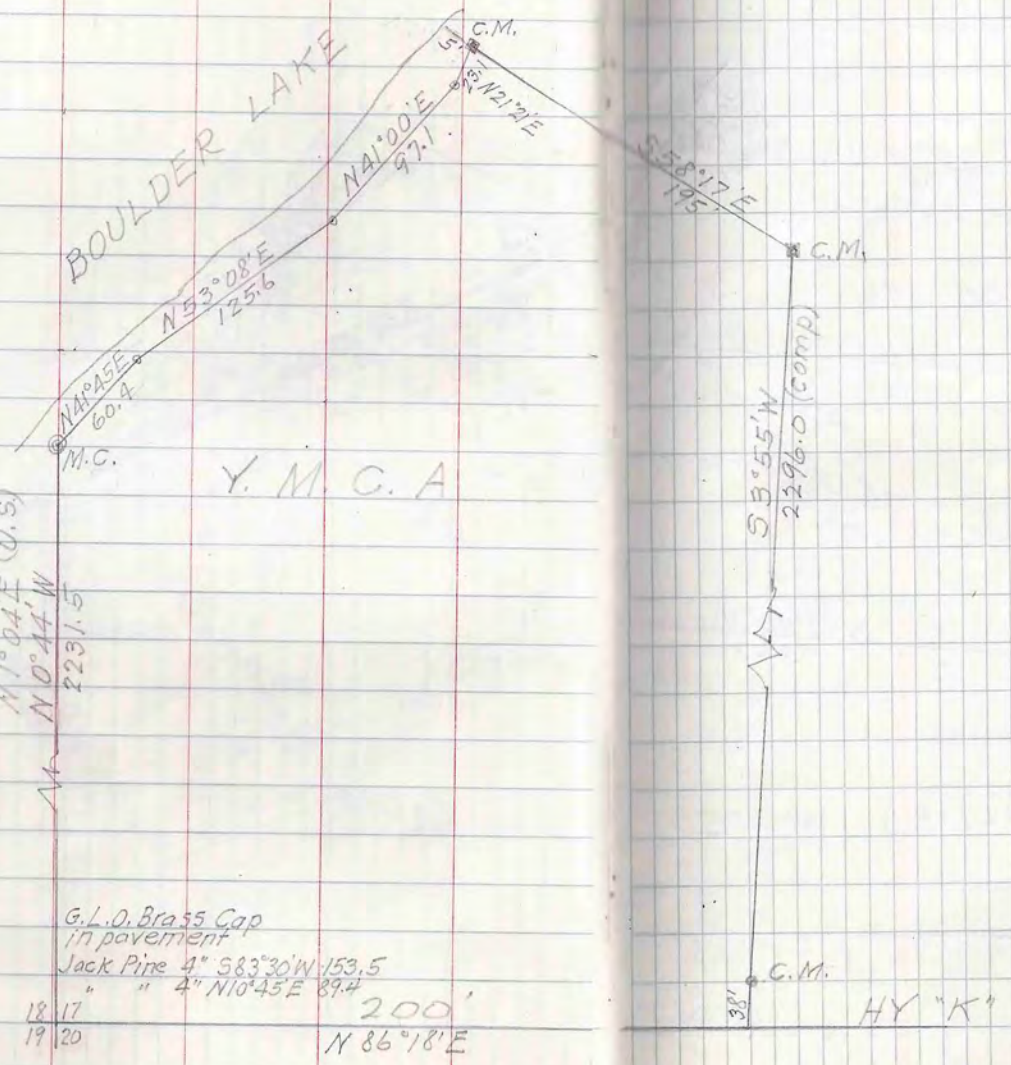

T40N-R5E SEC. 11 LOT 2

E.W. Scott Aug. 26 1955

Alb. Behn

Ed. Burgoyne

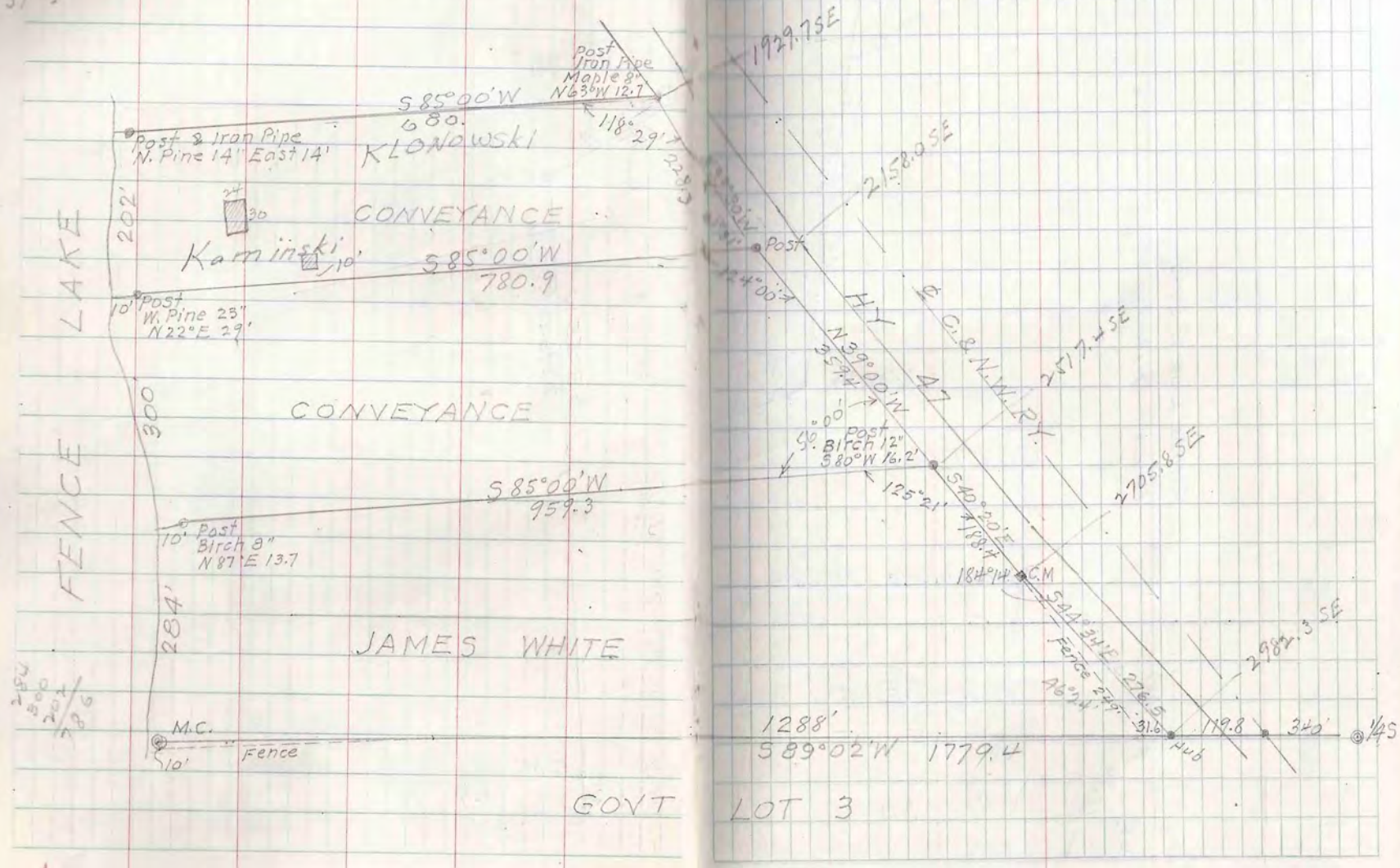

T40N-R7E SEC. 30
LOT 3 and SW-SE

L. W. Scott
Ed Burgoyne
Alb. Behm

July 1955

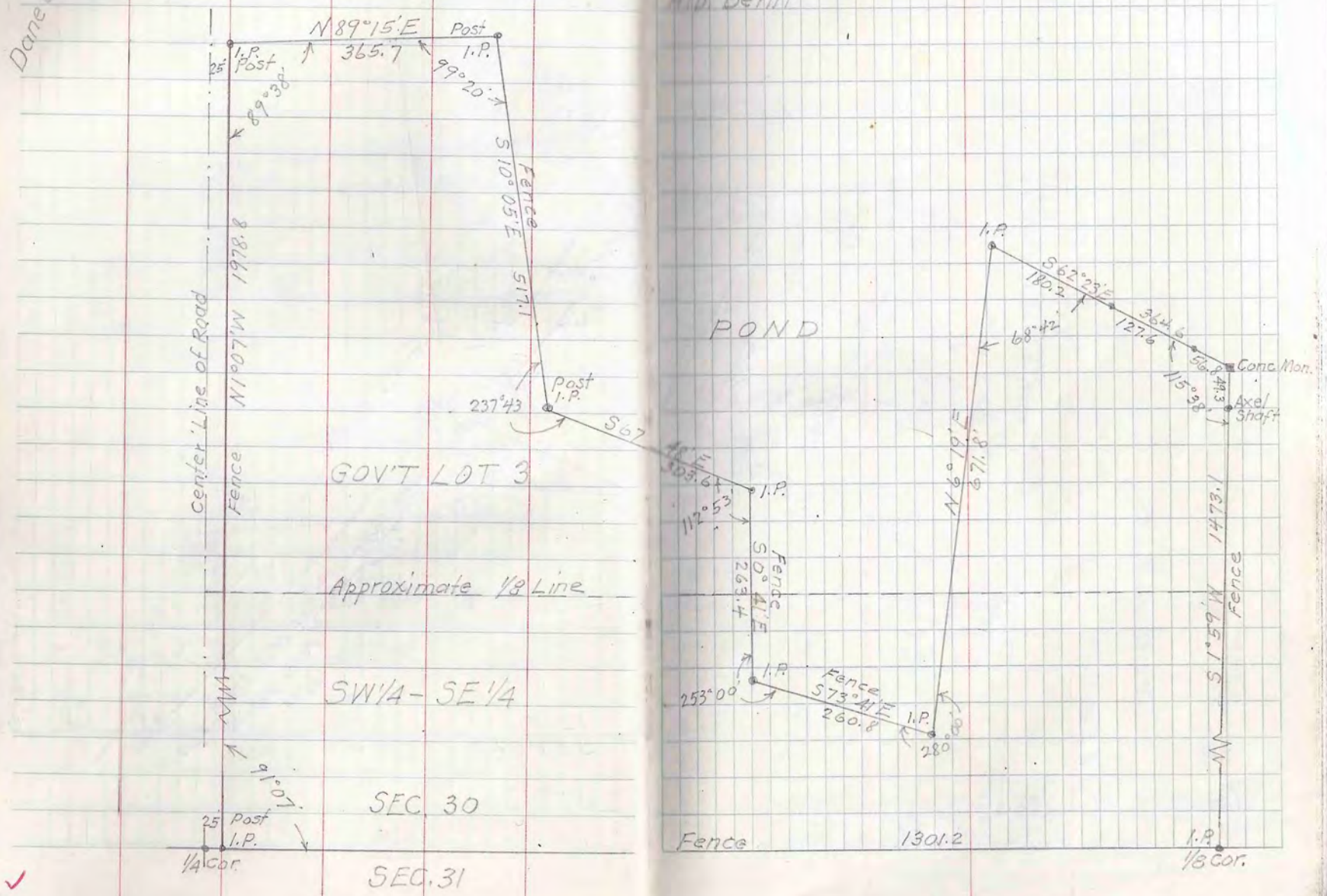

T40N-R8E SEC. 34 LOT 6

L.W. Scott Aug. 1955

A/b Behn

Ed. Burgoyne

Barrett Agency

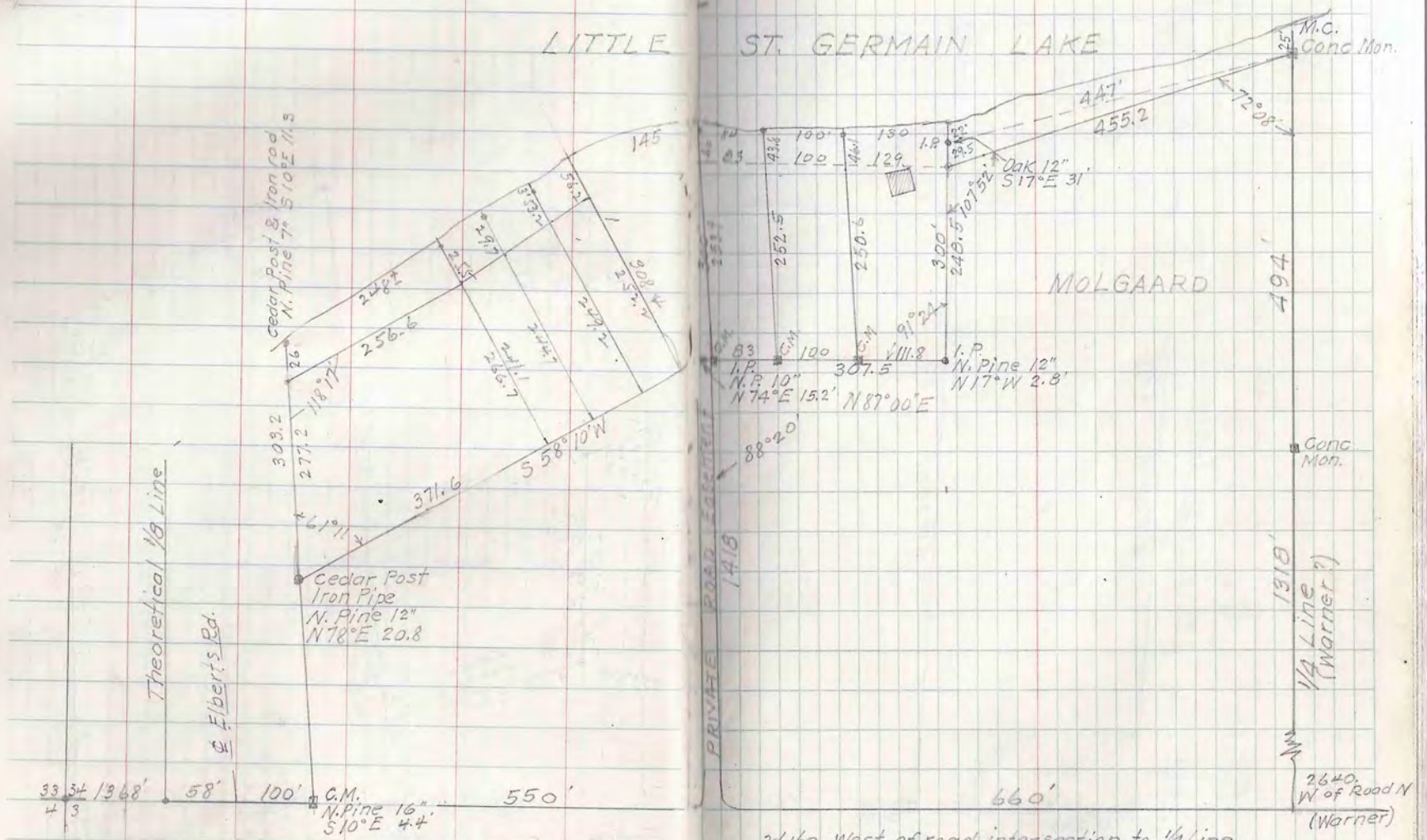

2640. West of road intersection to 1/4 Line
660. " " 1/4 Line to Molgaards road.
550 " " Molgaards road to Conc. Mon (Elberts S.E. cor)
100 " " C.M. to ℄ Elberts road.
58 " " Elberts Rd to Theor. 1/8 Line
1368 " " 1/8 Line to Sec cor
5376.

Bartlett Agcy (Cont'd)

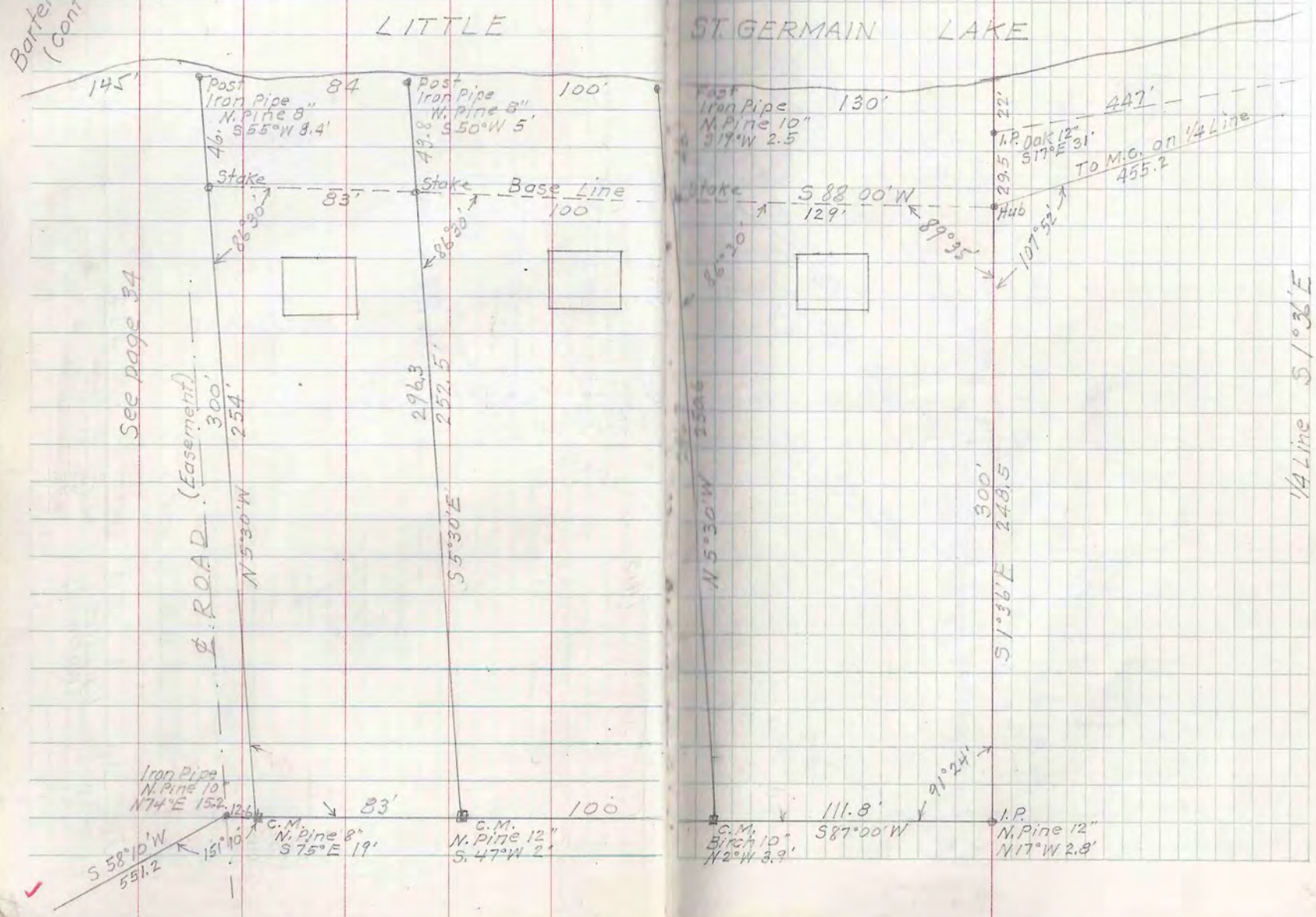

Barlett Agency (cont'd)

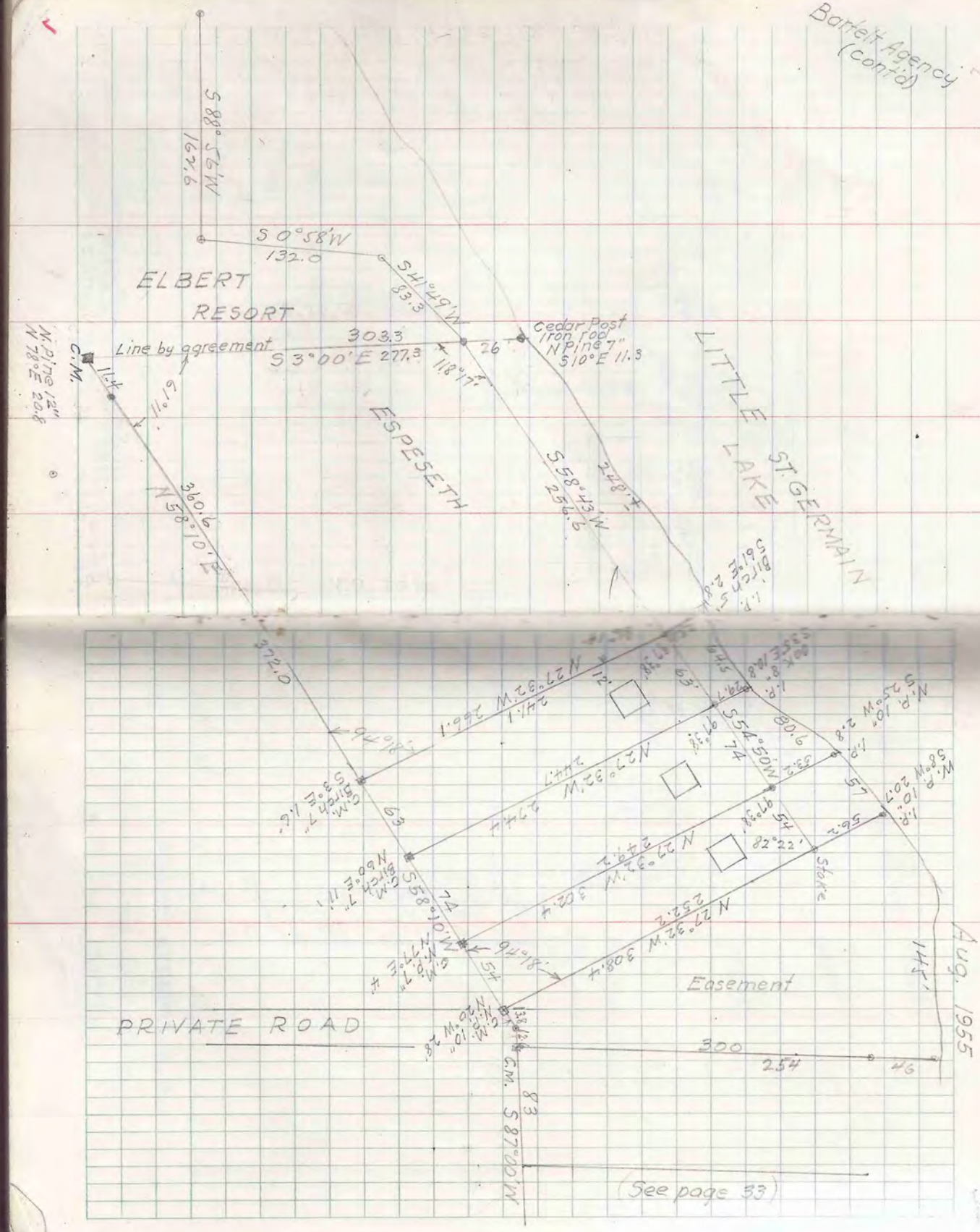

(See page 53)

Barrett Agcy (Cont'd)

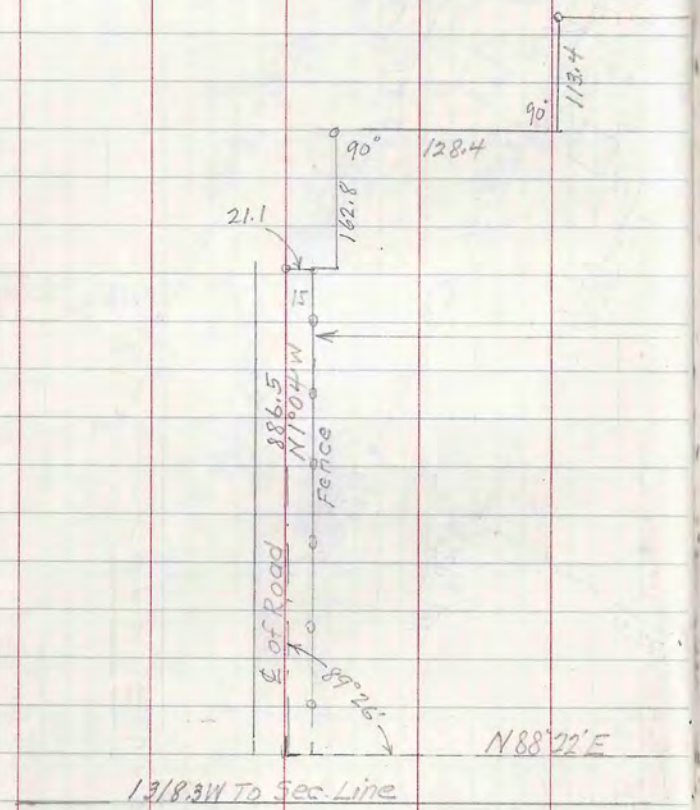

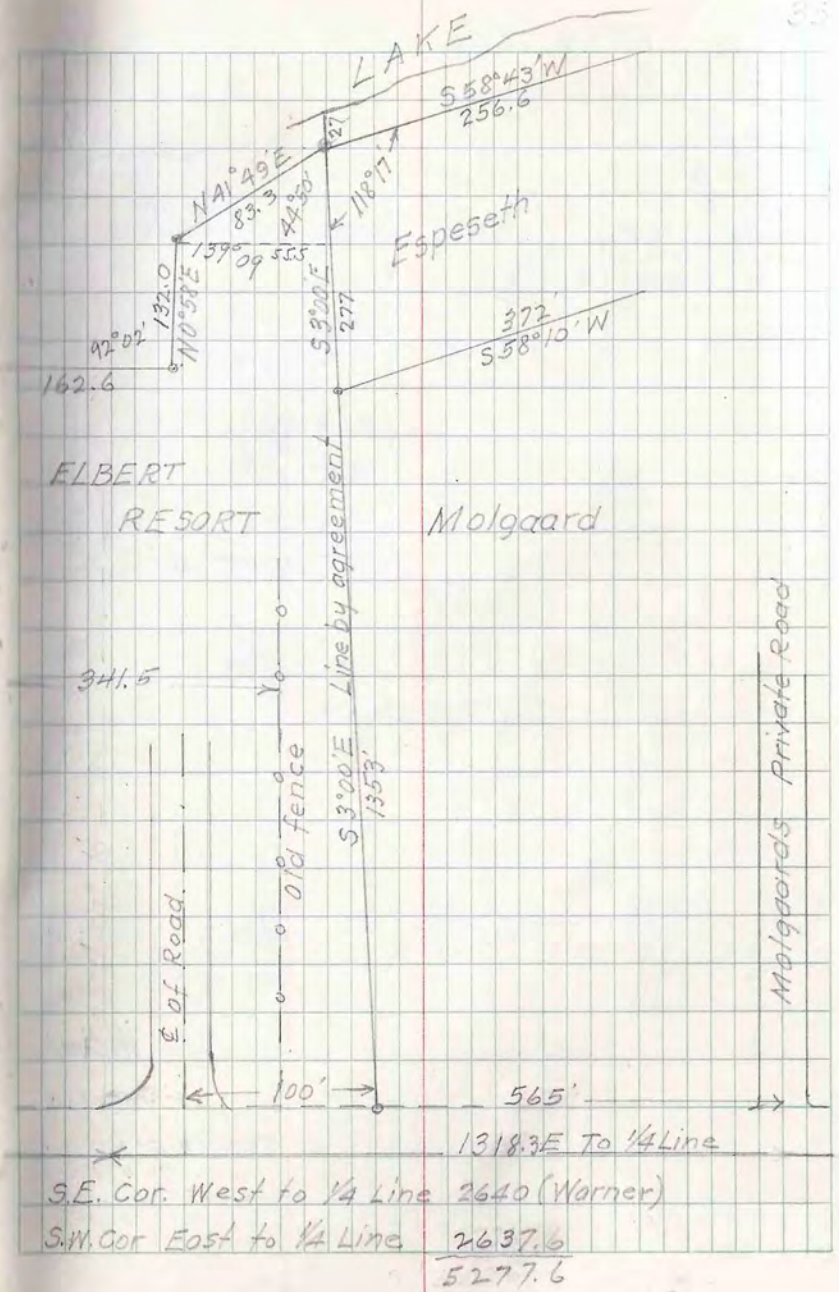

S.E. Cor. West to 1/4 Line 2640 (Warner)
S.W. Cor East to 1/4 Line 2637.6
5277.6

T39N-R5E SEC. 11 LOT 3

E. W. Hunter
To
Klawitter
1-E-34



L.W. Scott
Ed Burgoyne
Al. Benn

Sept 6 '55

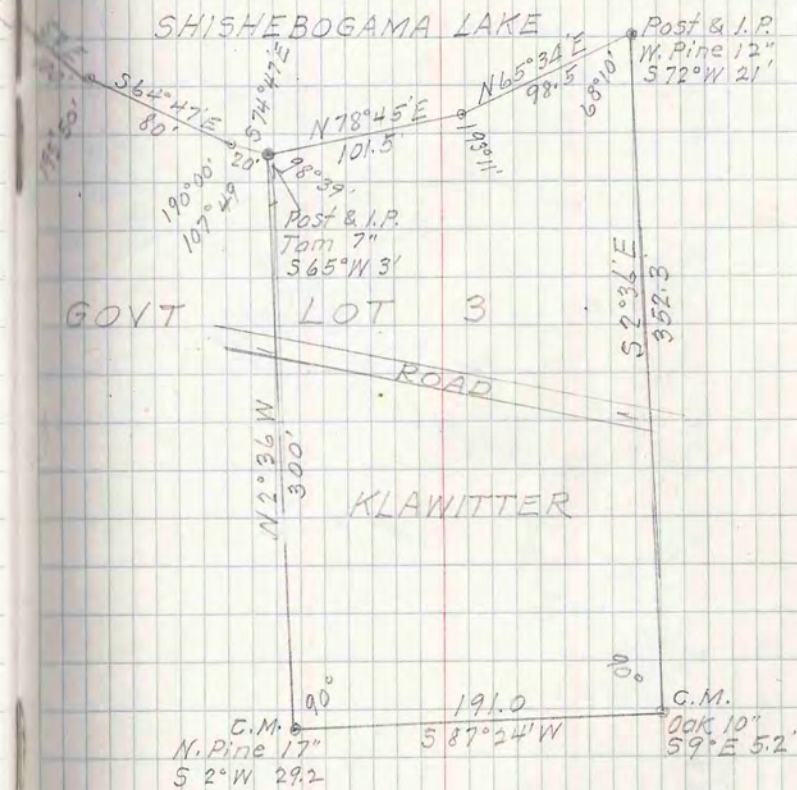

Earl Michaelson To Pearson 1-C-32

T38N-R6E SEC. 16 LOT 3

Earl Michaelson
429 N 57½ Ave West
Duluth Minn.

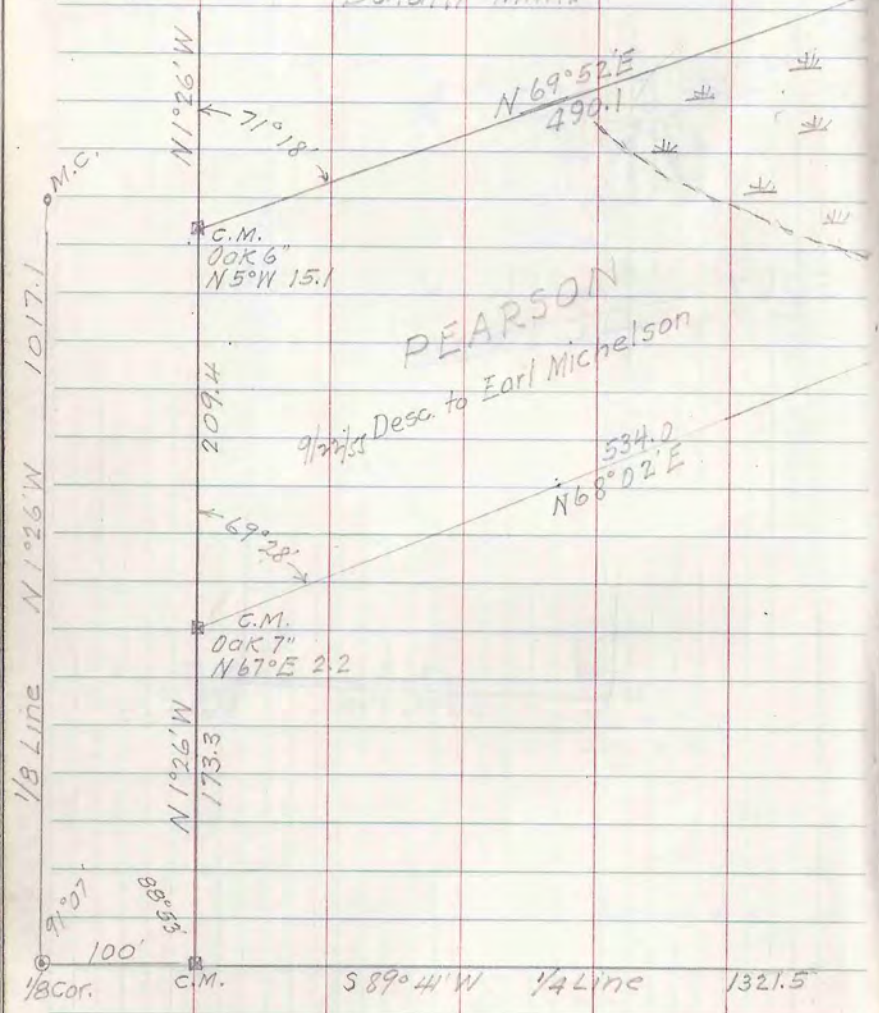

Sept 6, 55

L.W. Scott
Ed. Burgoyne
A.L. Behn

(200 FT of Shore)

T42N-R6E SEC. 30 NW-NW

Carl Theilacker
5-C-1 ✓

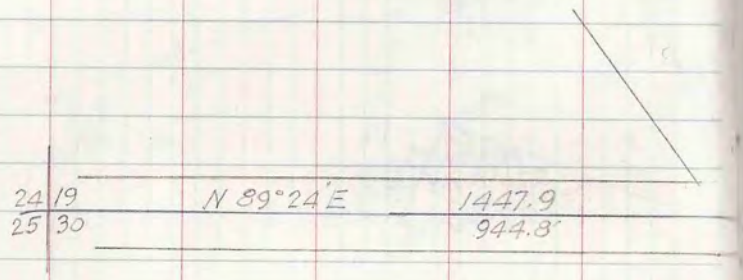

L. W. Scott Sept. 8, 55

Al. Behn.

Ed. Burgoyne

(See drawing by Robt Ilg
added this conveyance + made blueprints

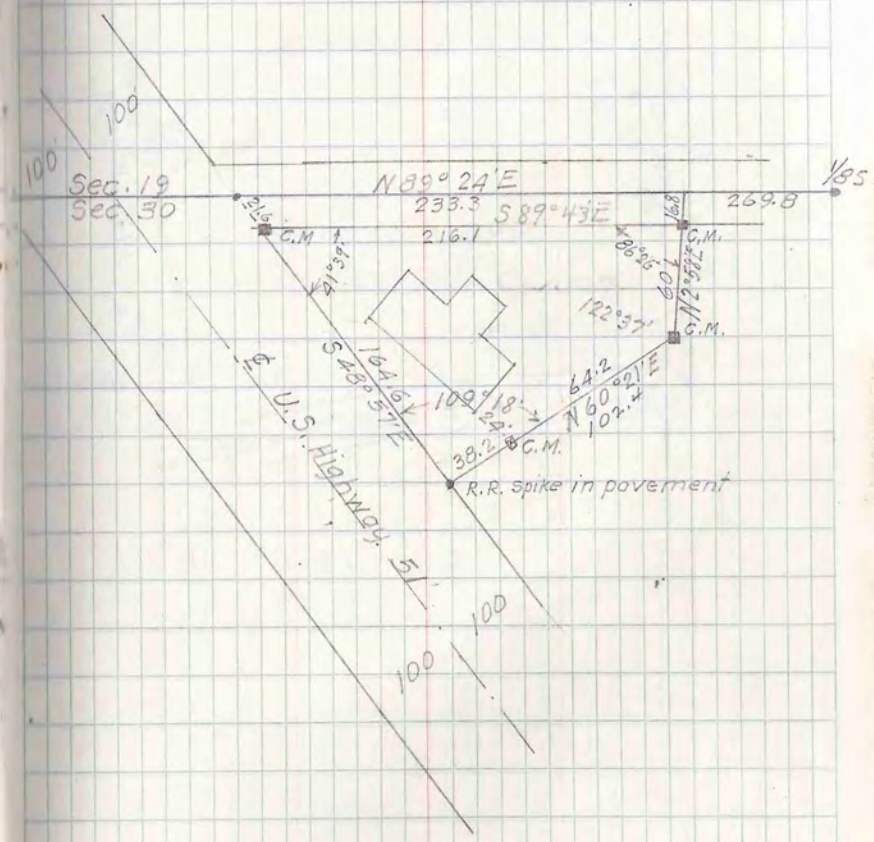

Carl Rudolph
5-B-9

T39N-R7E SEC. 6 SW-SE

Al. Behn
Ed. Burgoyne

Sept. 8, '55

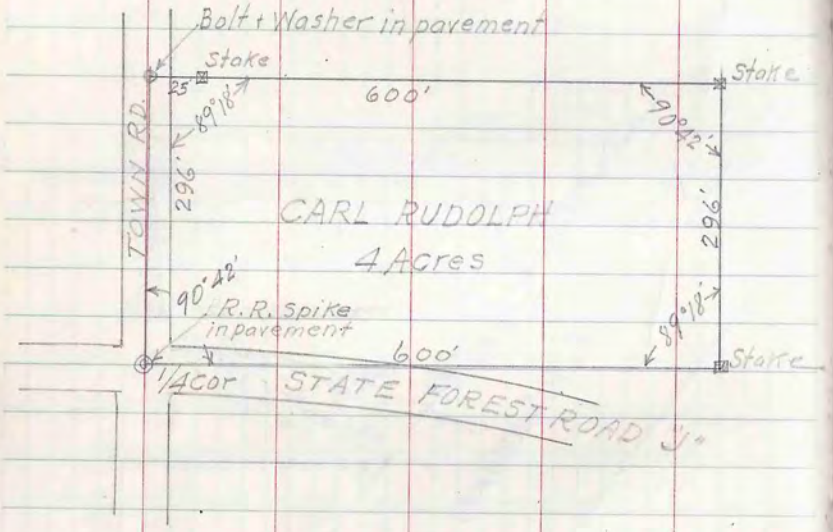

Thrapp & Johnson

T 43 N - R 6 E SEC. 30 LOT 2
SEC. 30 LOT 4
SEC. 29 NW-NW & SW-NW

L. W. Scott Sept. 9, 55
Ed. Burgoyne
Al. Behn

Revised Original drawing
Blueprint to Thrapp

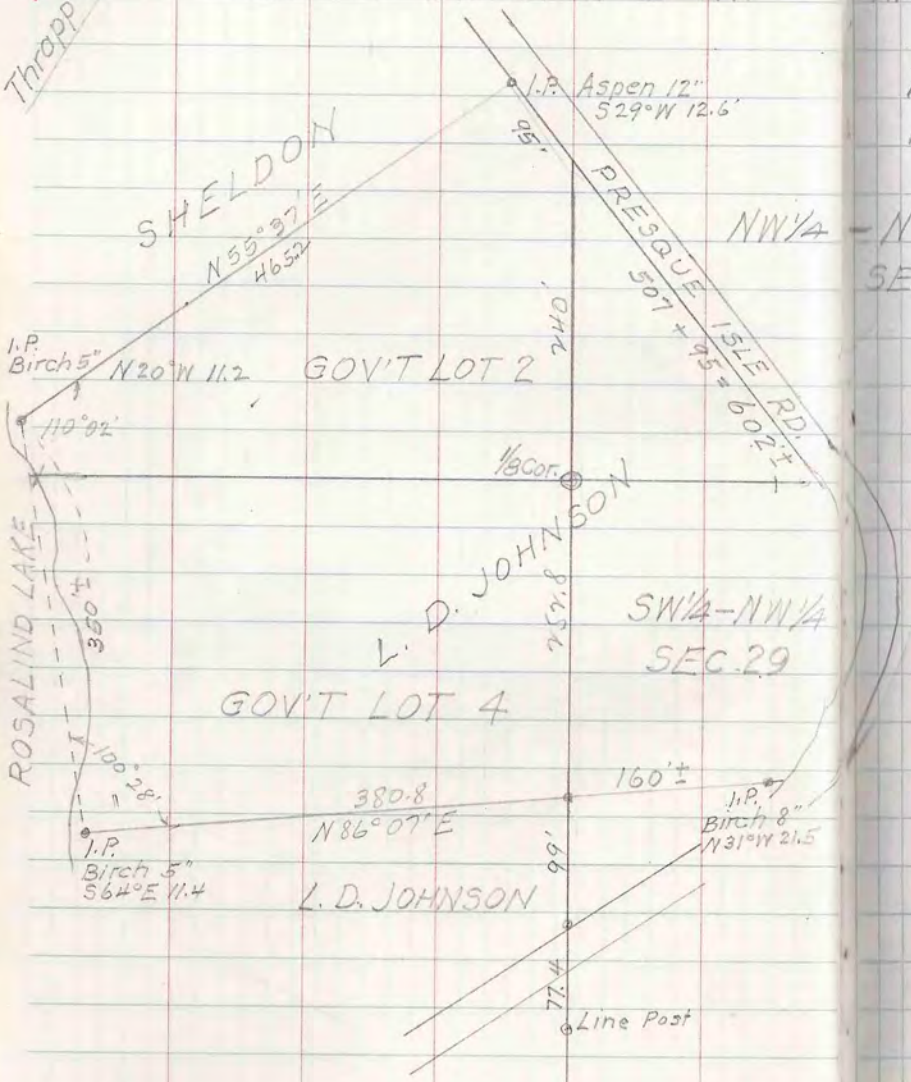

T43N-R6E SEC. 30 LOT 2

Thrapp & Johnson

9/12 Descriptions
Thrapp & Johnson
2 Hansen -
Sheldon
L. D. Johnson

L. W. Scott
Ed. Burgoyne
Al. Behn

Sept. 9, '55

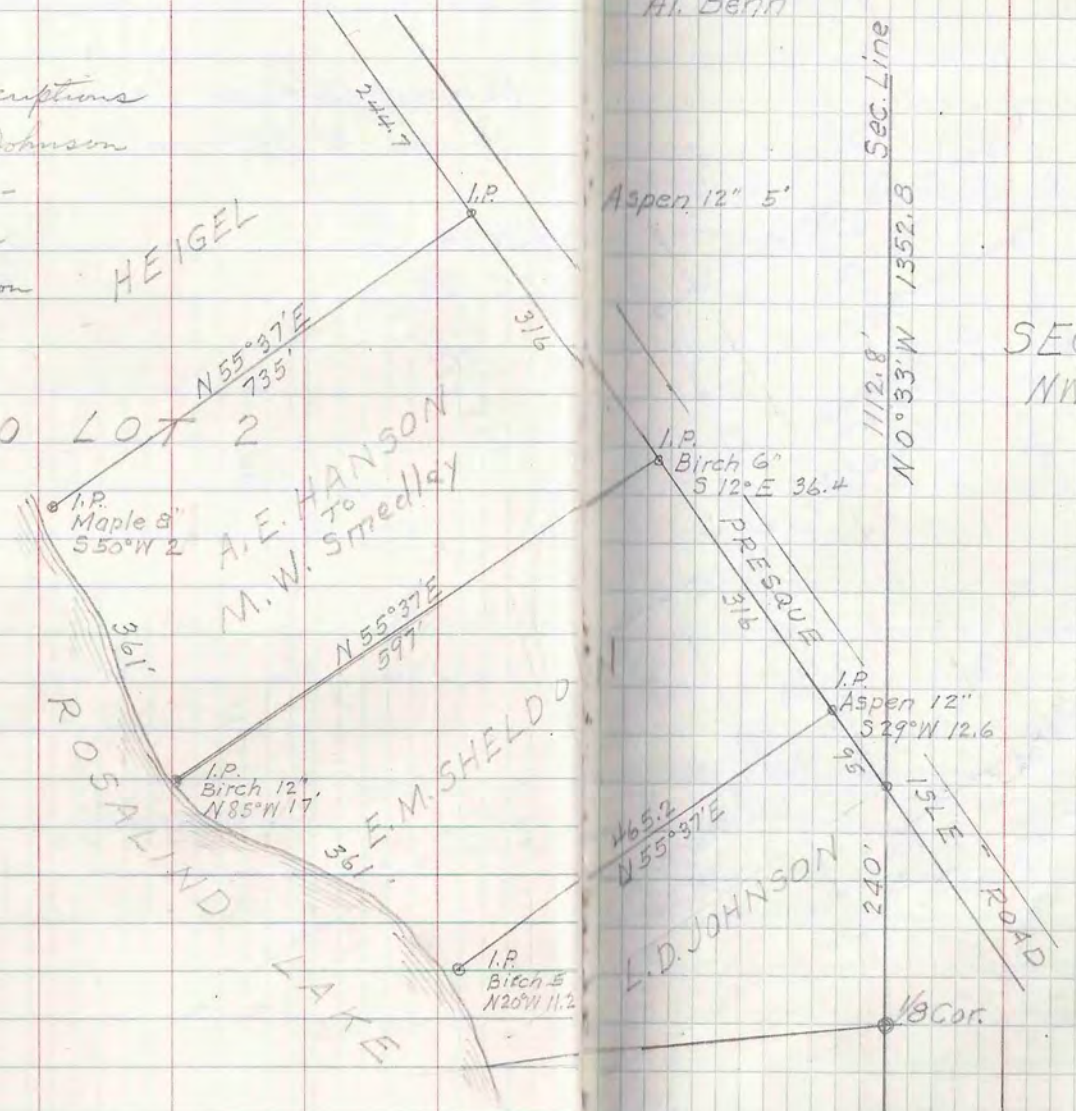

T42N-R7E SEC. 17 LOT 4
SEC 20 NW-NE

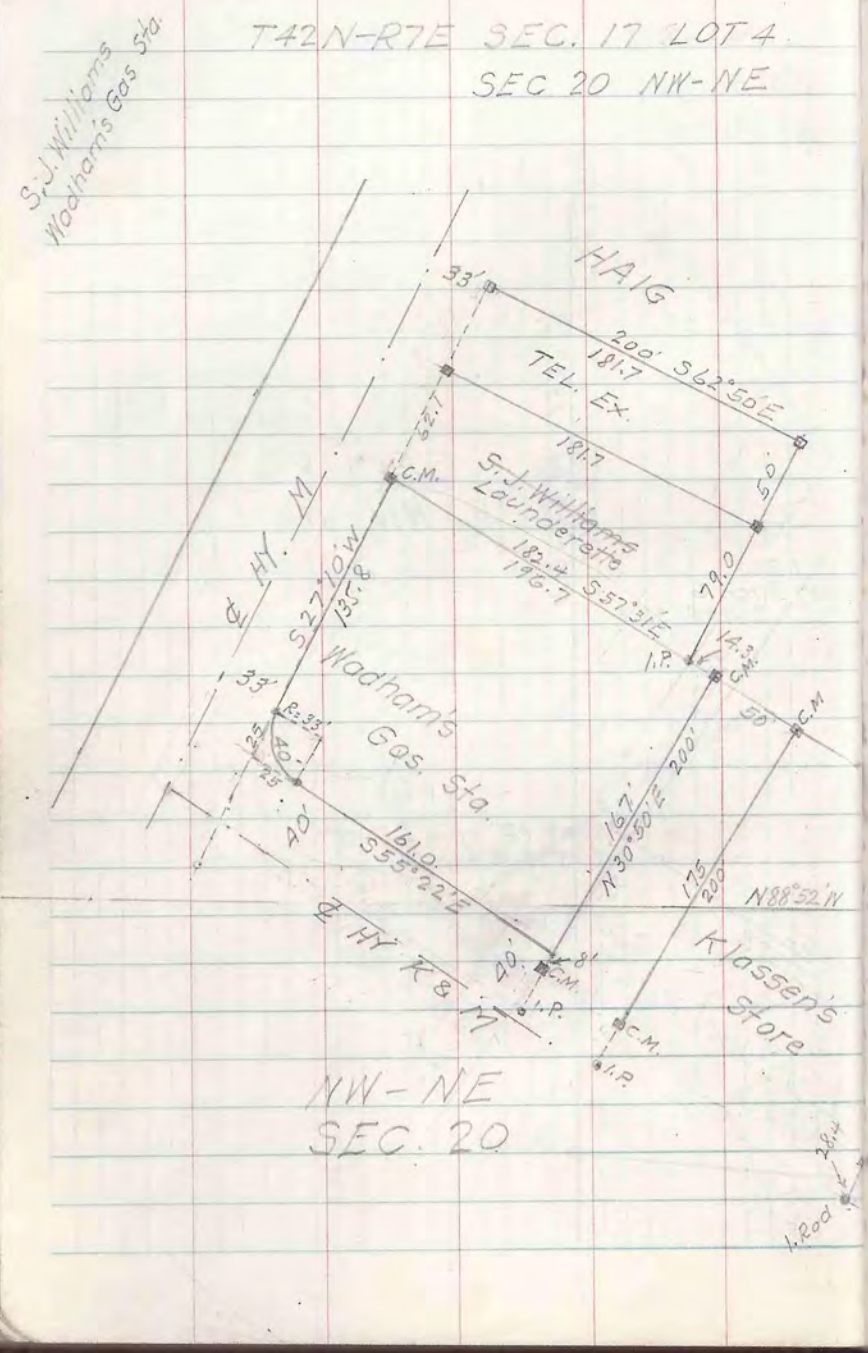

L. W. Scott Sept. 10, 55
Al. Behn
Ed. Burgoyne

✓ Blueprints to S. J. Williams
Description " "

GOVT LOT 4 SEC. 17

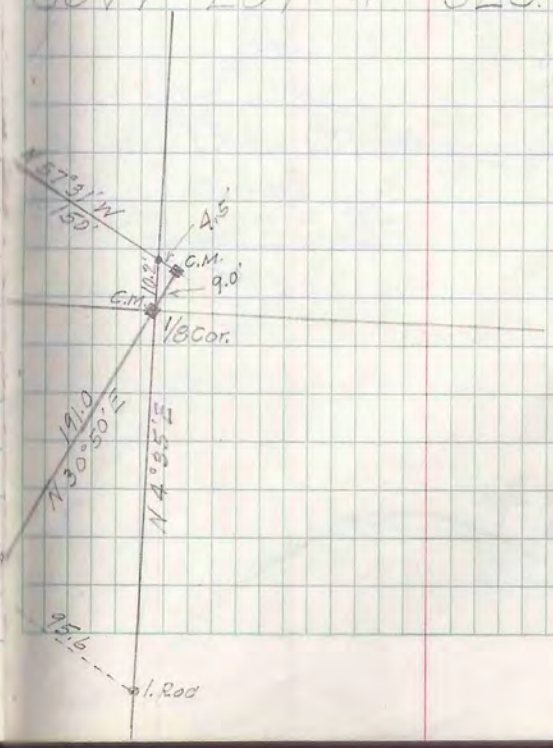

T40N-R8E SEC. 26 LOT 4

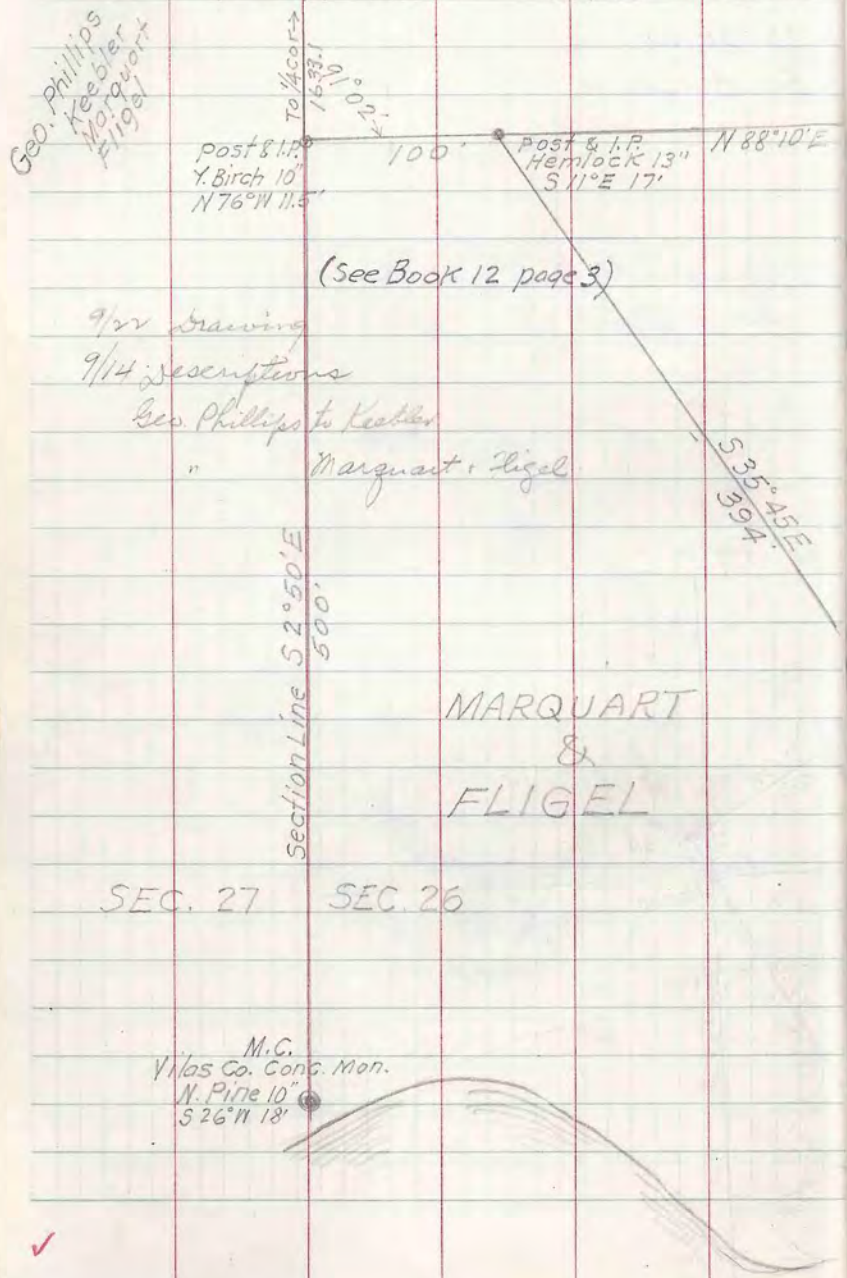

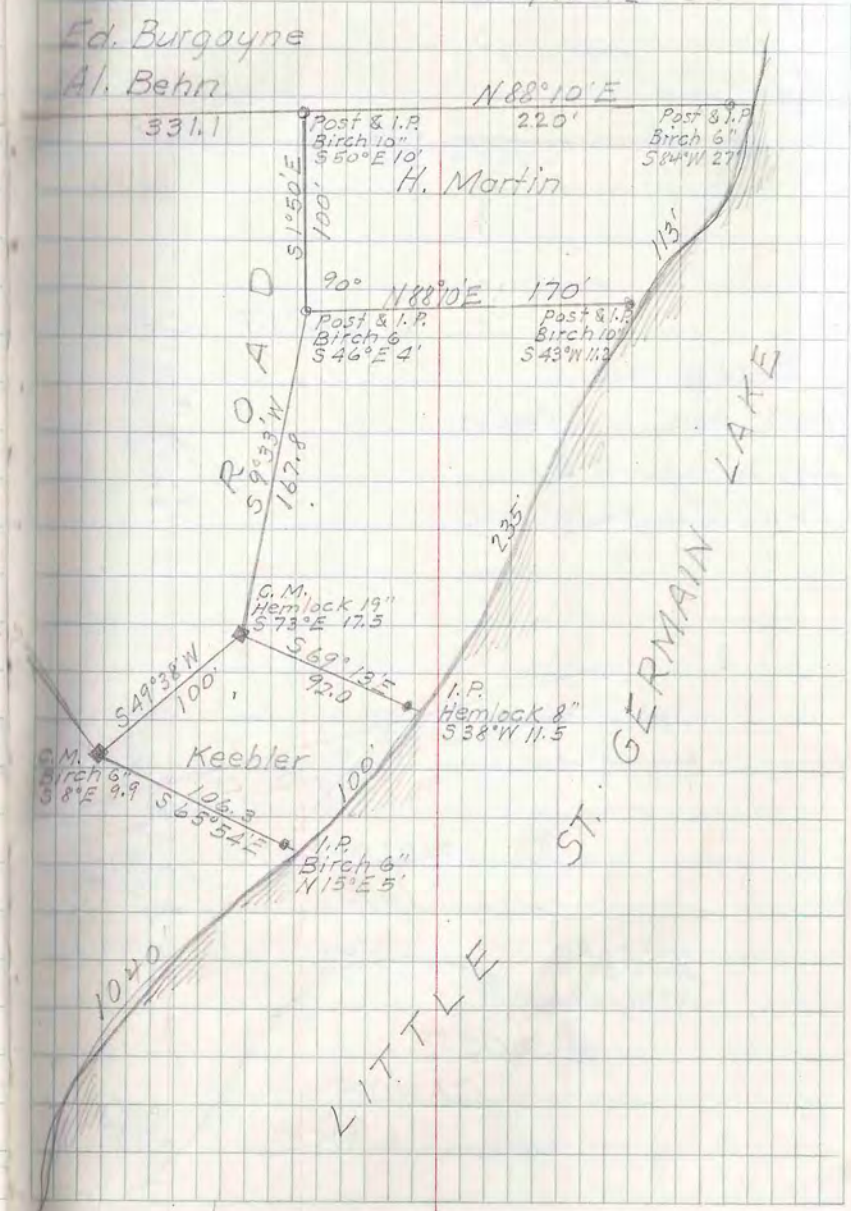

Jack Steiro To Radloff

T42N-R7E SEC. 34 LOT 2



Radloff desc
Porter Sean " Page 18
and 3 blueprints to
Jack Steiro Boulder Jct.

✓

L.W. Scott Sept. 16 '55
Al. Behn
Ed. Burgoyne

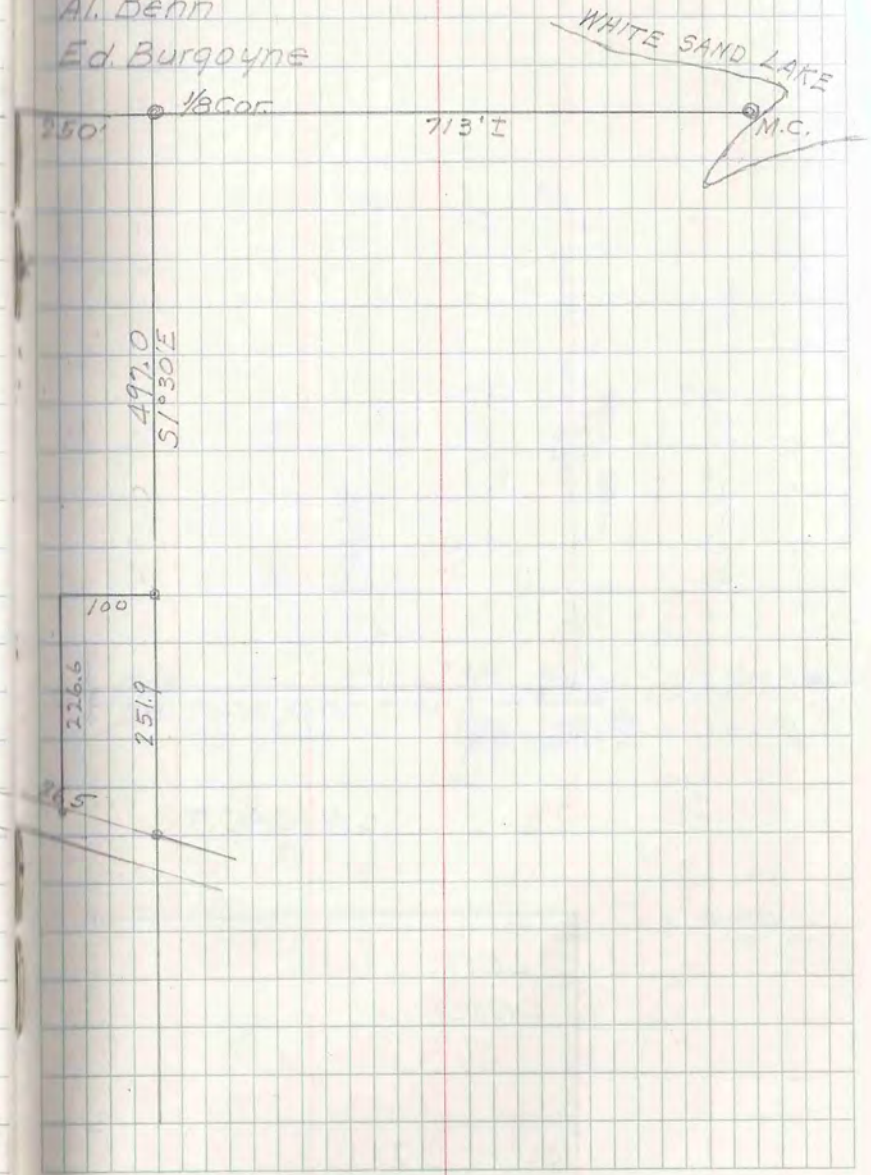

Ruby Fisher

VILLAGE OF MINOCQUA

L. W. Scott
Al. Behn
Ed. Burgoyne

Sept 21, 55



T42N-R7E SEC. 17 LOT 4

Jack Haig
1-A-16
1-B-50A

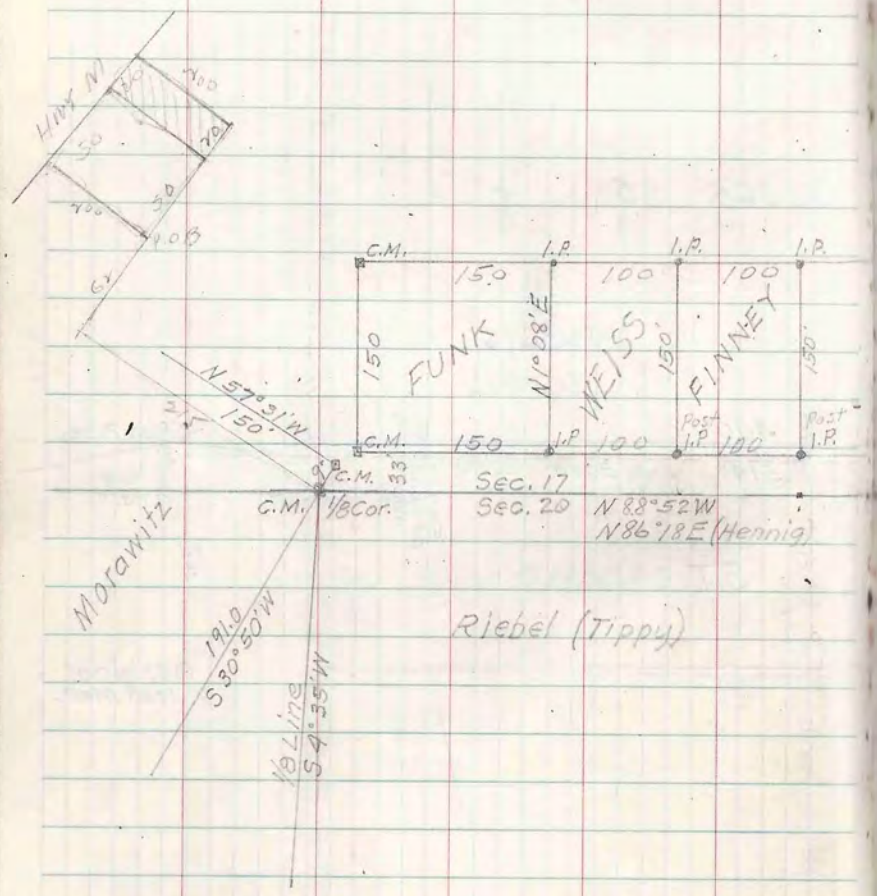

L. W. Scott
Al. Behn
Ed. Burgoyne

Sept 22, '55

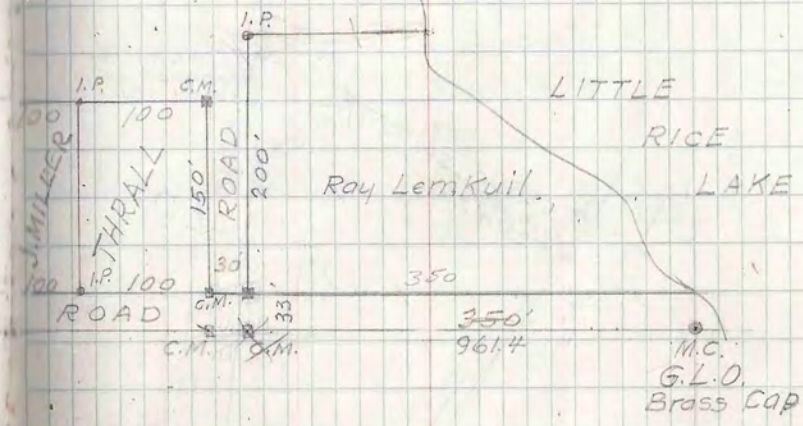

Jos. Aldous
J. H. Forbes
3-A-10

T41N-R8E SEC. 15 LOT 1

Mrs. Joseph C. Aldous Lakewood Cottage
Star Lake Wis
Mail bill, blueprints + descrip
to Forest Roda Atty Rhinelander.

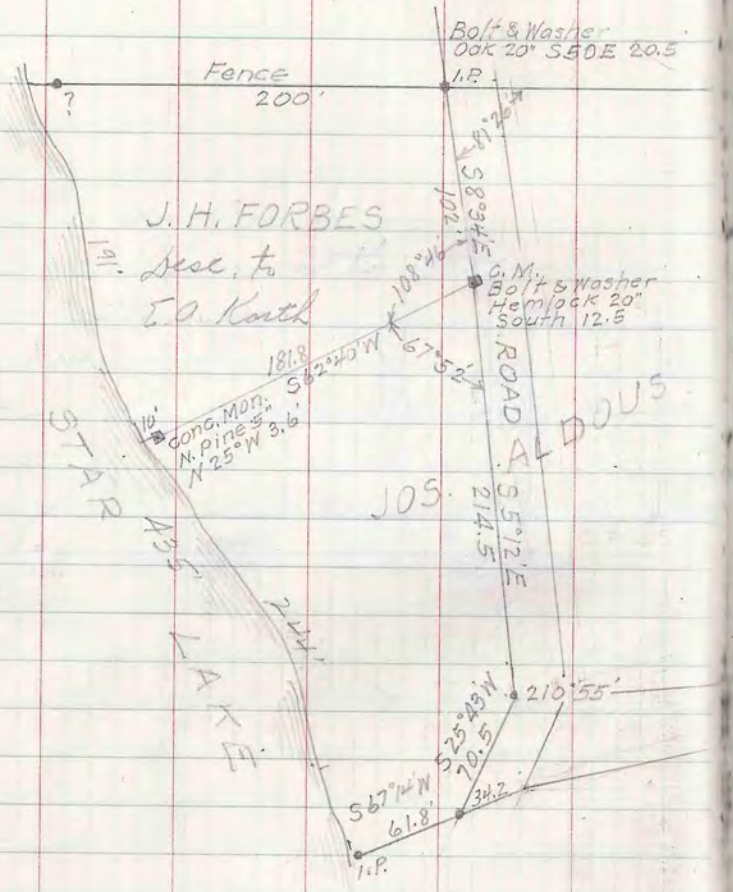

L.W. Scott
Al. Behn
Ed. Burgoyne

Sept. 21 '55

47



West	610.						
S8°32'E	107.						
S5°12'E	214.5						
S25°29'W	70.5						
S11°07'W	96.4						
S15°03'E	180.8						
S0°24'W	92.4						
S88°17'E	58.4						
W	610.						
		32.6					
		18.6					
		.6					
			659.8				
E		15.2					
		19.4					
			4.7				
				581.9			
					663.5		
S		100.9					
		213.6					
		63.5					
		94.6					
		174.6					
		92.4					
		8.3					
			747.9				
							S0°18'W - 748'

C.W. Thompson
2-B-50

Sept 21 '55

Bill - drawing to
C. Winslow Thompson
104 E. Ridge Road.
Beloit Wis.

See page 47

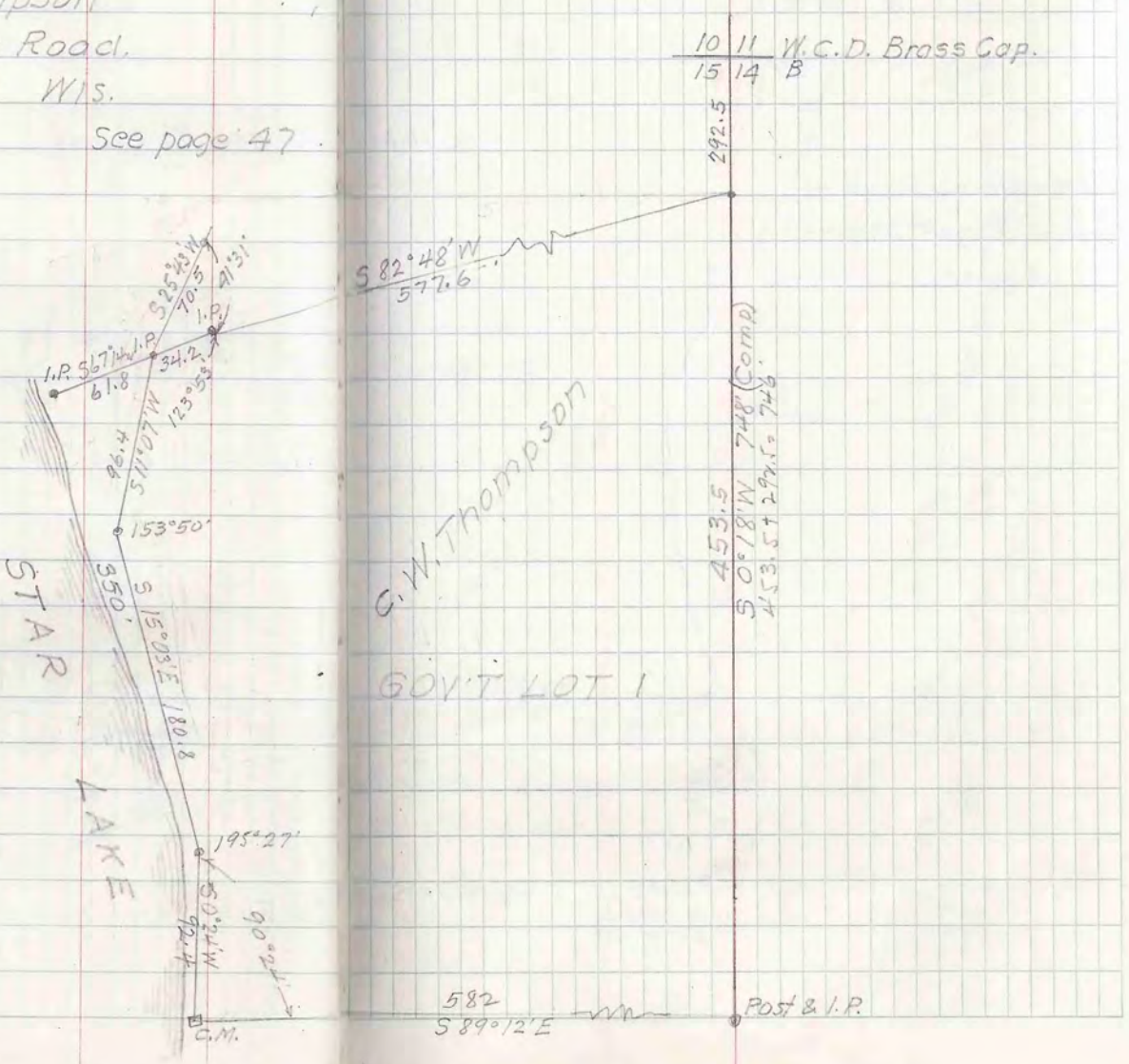

Mrs. E. R. Perkins

T42N-R5E SEC. 10 LOT 2

Mrs Harriet Perkins Tel 1083
117 W. Third St. Ashland, Wis

Description & blueprint
to Mrs. Garnett Perkins
117 W Third St Ashland

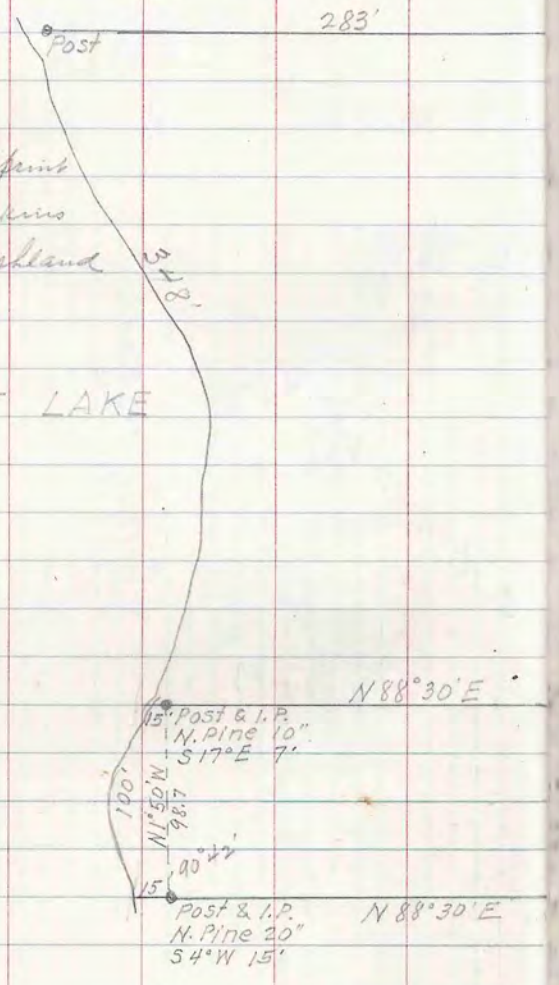

L. W. Scott
Ed. Burgoyne
Al. Behn

Sept. 23 '55

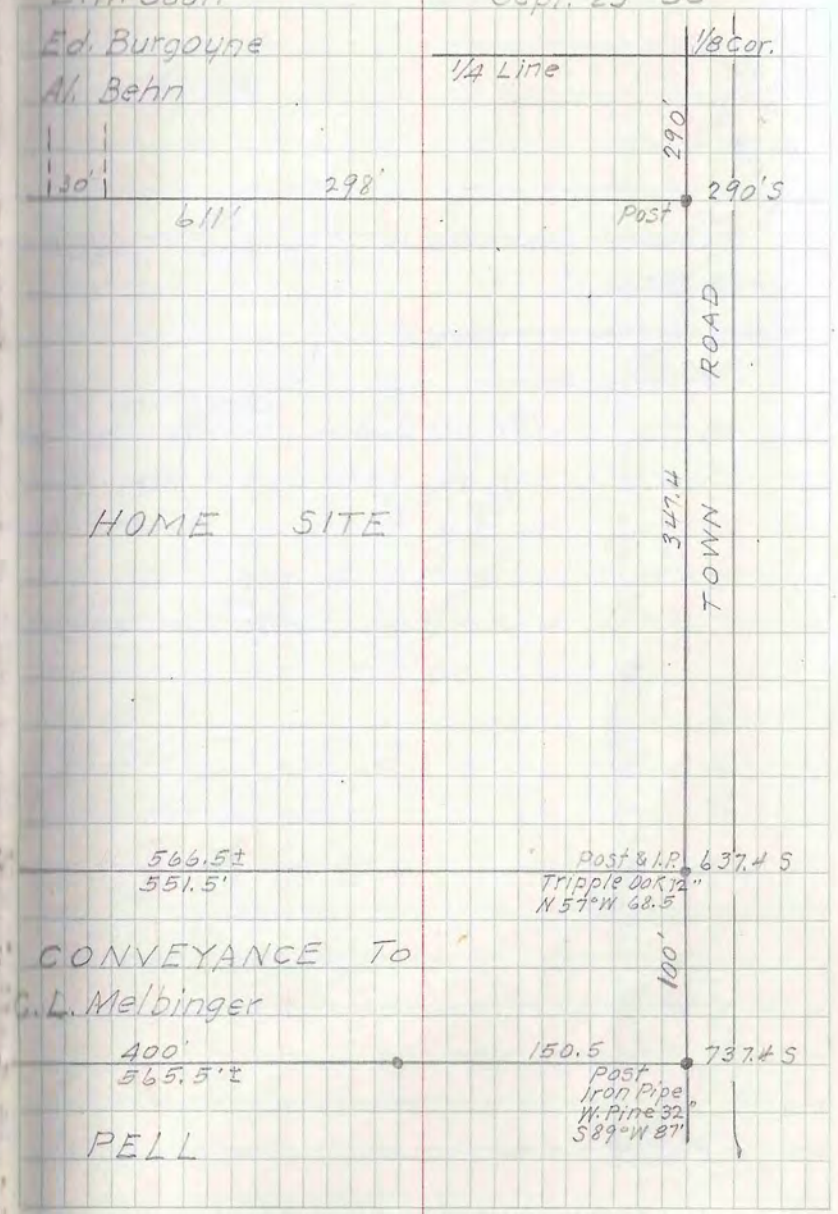

Herb. Brocks
To
T. Betz
1-A-9

T40N-R6E SEC. 36 LOT 5

description to
Herbert Brocks woodruff

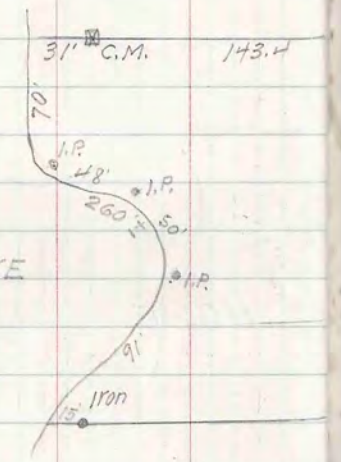

ARROWHEAD
LAKE

L. W. Scott Sept. '55
Al. Behn.
Ed. Burgoyne



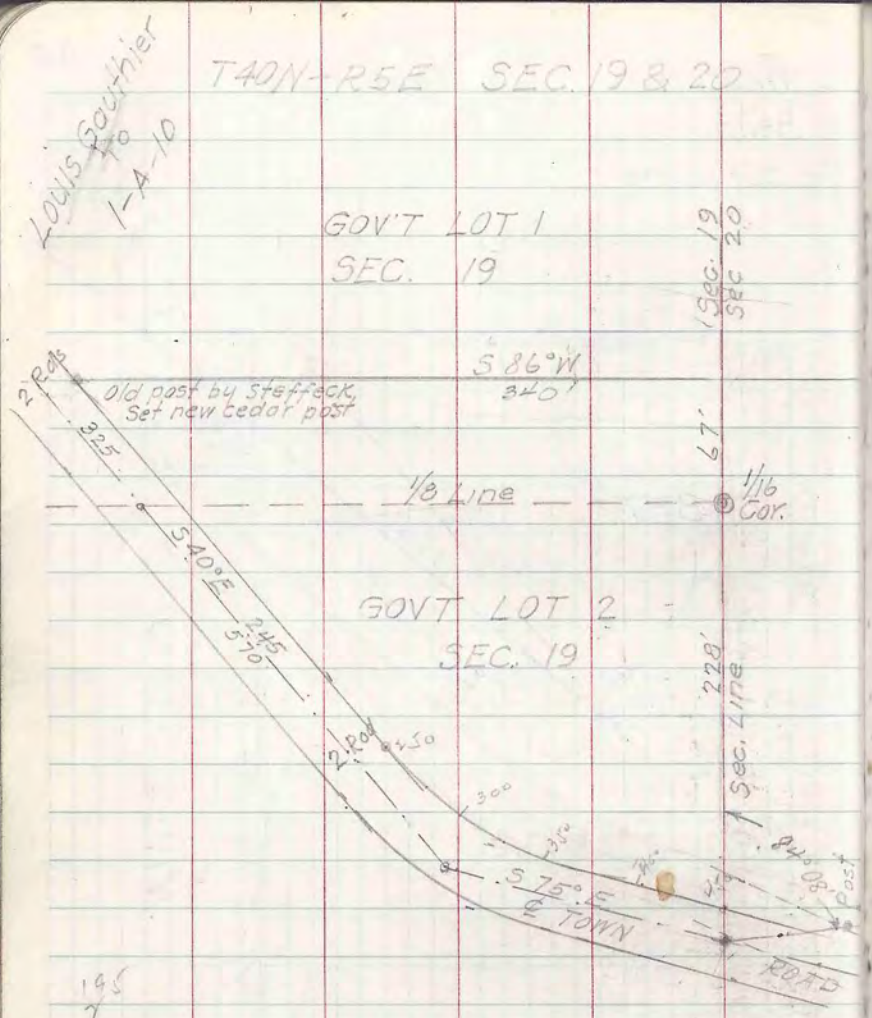
T40N-R5E SEC. 19 & 20
Louis Gauthier
1-A-10
GOV'T LOT 1
SEC. 19
Sec. 19
Sec 20
S 86°W
340'
2 Rods
Old post by Steffeck
Set new cedar post
325
67'
1/8 Line
1/16 Cor.
S 40°E
245
570
GOVT LOT 2
SEC. 19
228'
Sec. Line
2 Rod
450
300
350
S 75° E
℄ TOWN
ROAD
840
Post
195
330
150
480

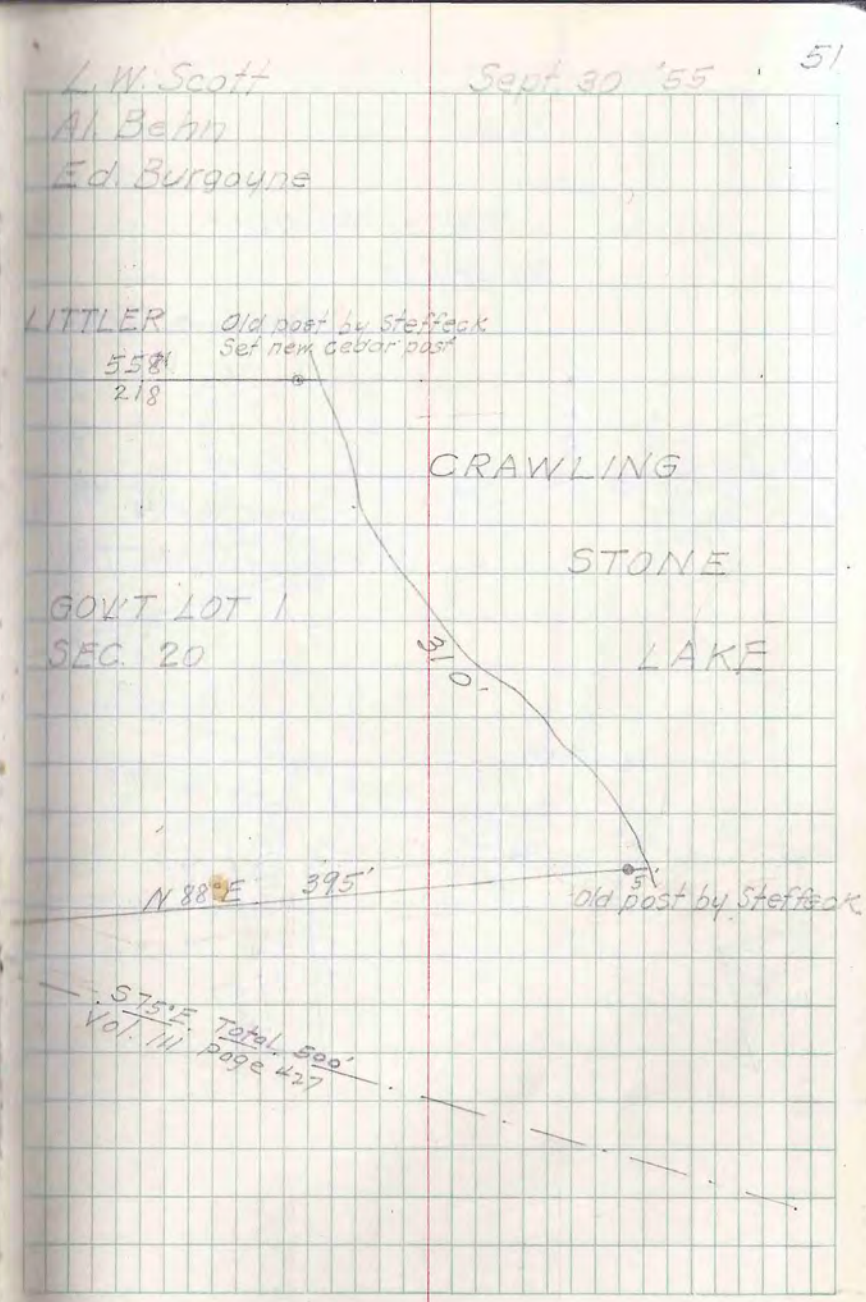
L. W. Scott
Sept 30 '55
Al Bean
Ed Burgoyne
LITTLER
Old post by Steffeck
Set new cedar post
558'
218
CRAWLING
STONE
LAKE
GOV'T LOT 1
SEC. 20
310
N 88°E
395'
Old post by Steffeck
S 75°E
Total 500'
Vol. 111 page 427

Mattke

VILLAGE OF WOODRUFF
Block "C"

Matke Woodruff

Tel 34 F 23

Drawing 10/7/55

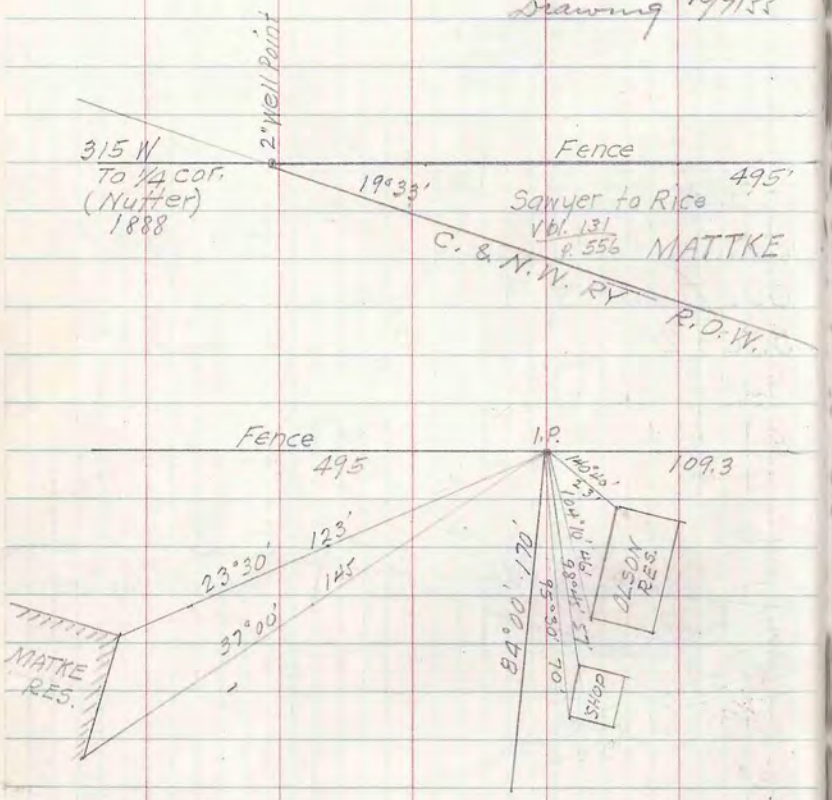

L. W. Scott Oct. 5 '55

Alb. Behn

Ed. Burgoyne

1021.6

Toburen Studios
2-B-53

T38N-R6E SEC. 11 LOT 1

Toburen Studios
408 Jackson St. Wausau

L. W. Scott
Ed. Burgoyne
Al. Behn

Oct. 4 '55

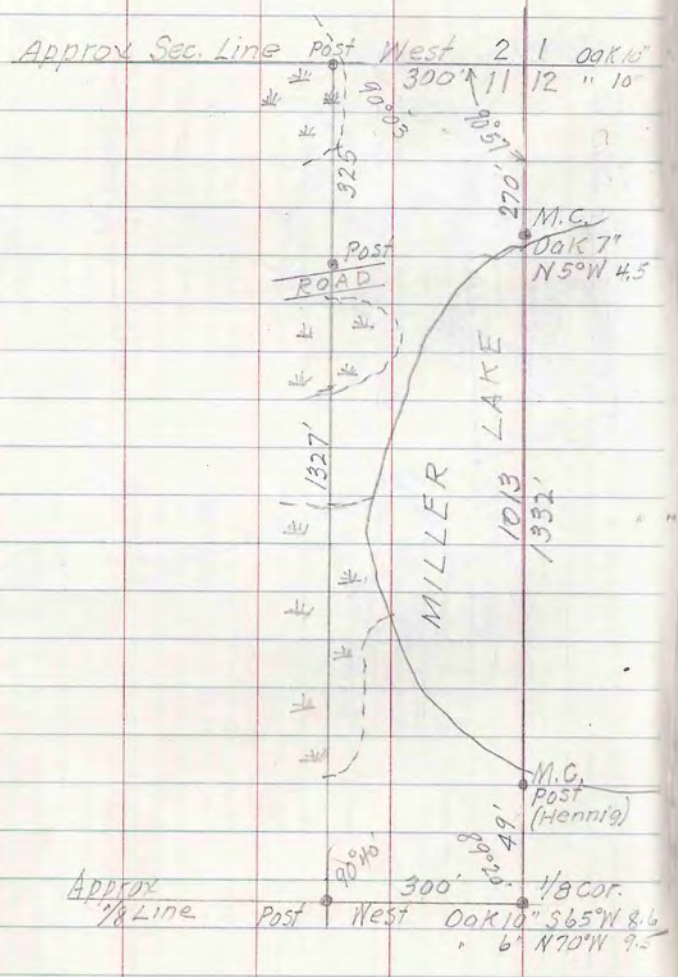

Peter Van Goethem
1-B-15

T 39N-R5E SEC. 12
SW1/4 - SW1/4

Blueprint sent
to Peter Van Goethem
Return his blueprint
of Mercer Lake Resort

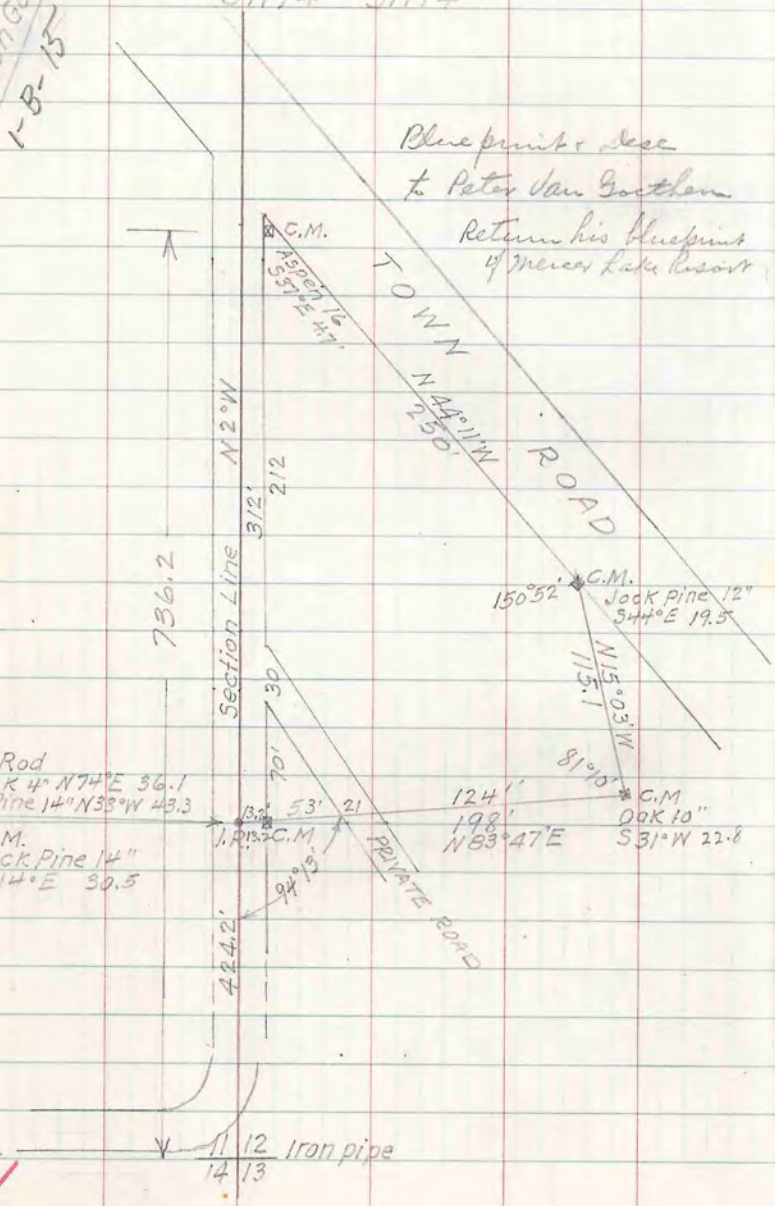

L. W. Scott
Al. Behn
Ed. Burgoyne

Oct 6. 1955

Capt. C. Smith

T42N-R5E SEC. 22 LOT 1

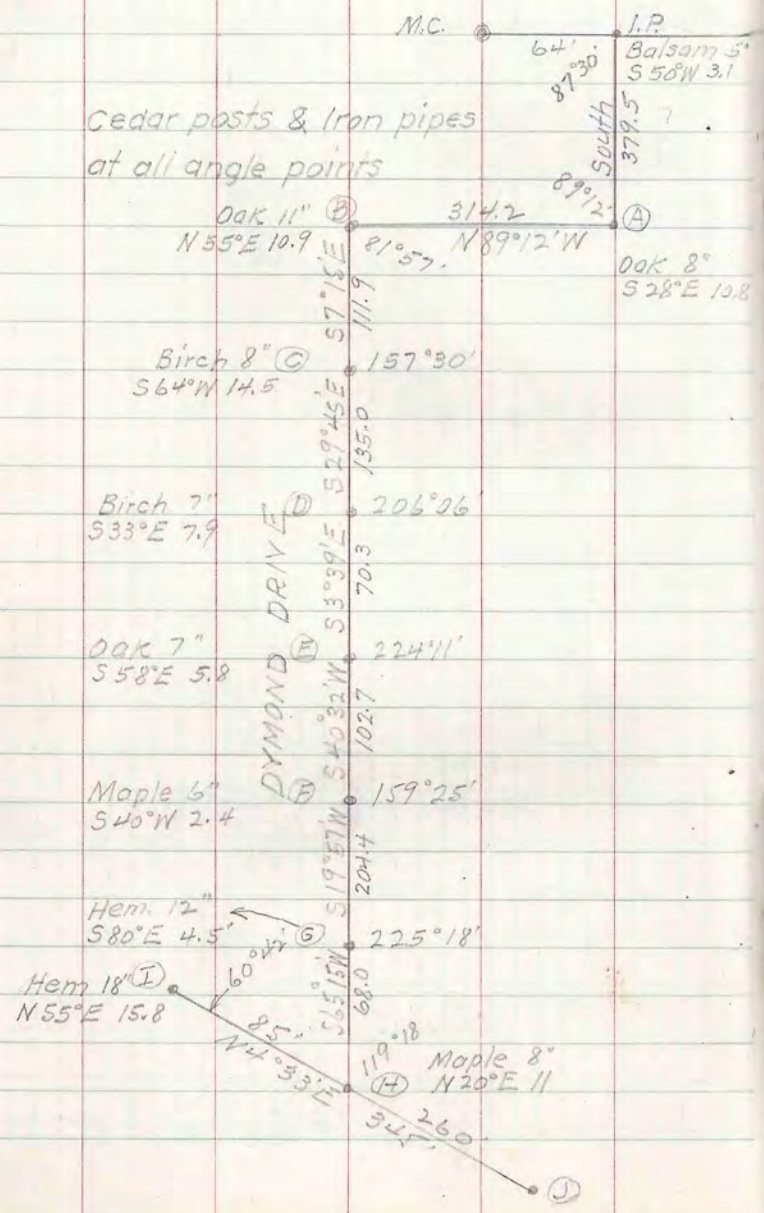

L. W. Scott Oct. 5 '55

Alb. Behn — Ed. Burgoyne

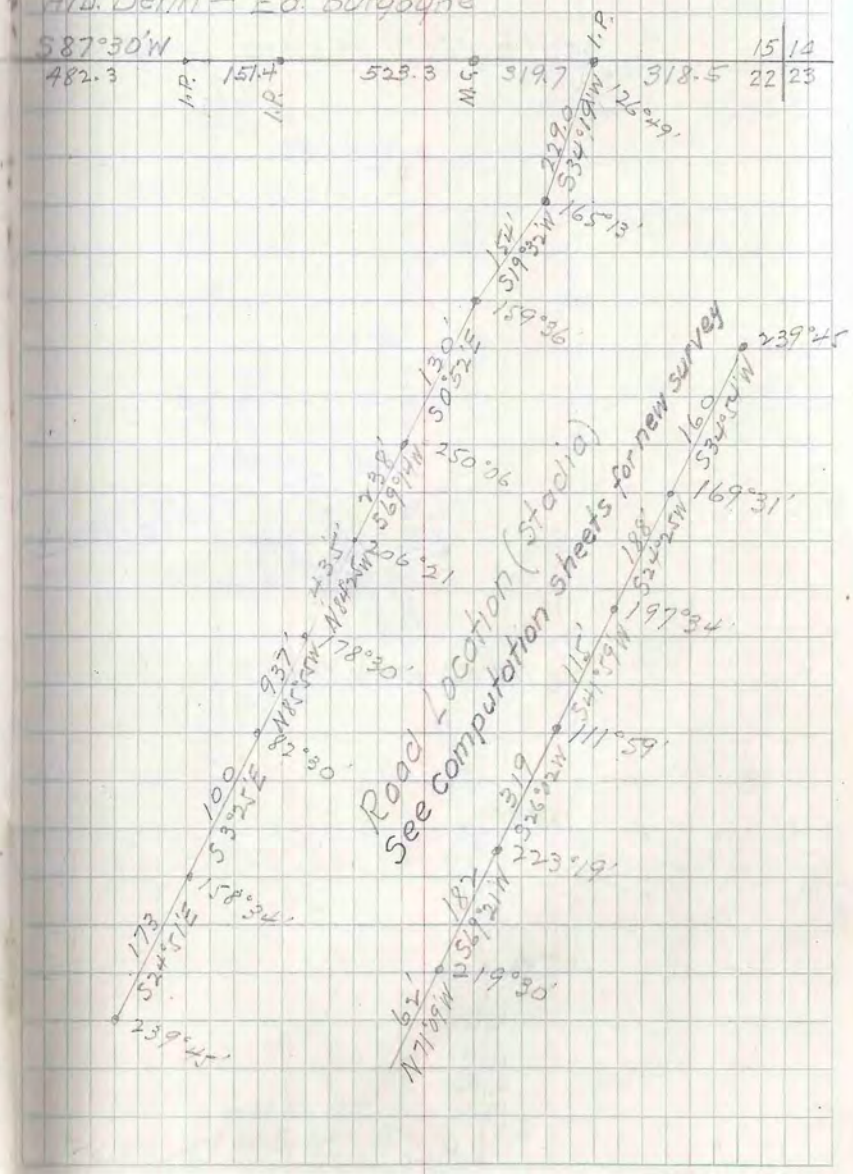

Jack Stelro

T42N-R7E SEC.34 LOT 2

To locate N-S 1/4 Line

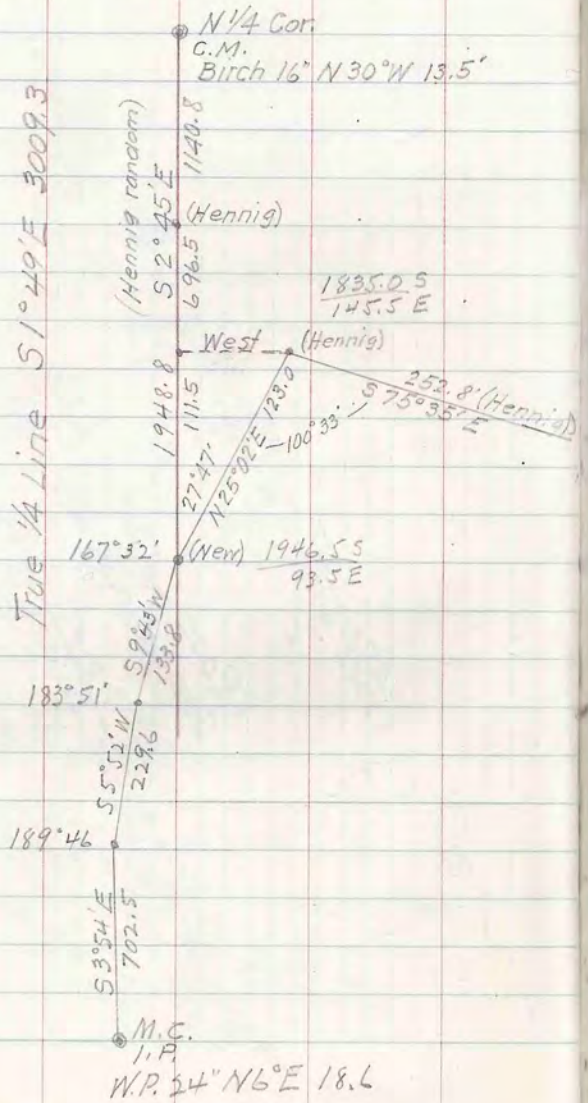

3009
1836
1173

L.W. Scott
Ed Burgoyne
Al. Behn

Oct 8, '55

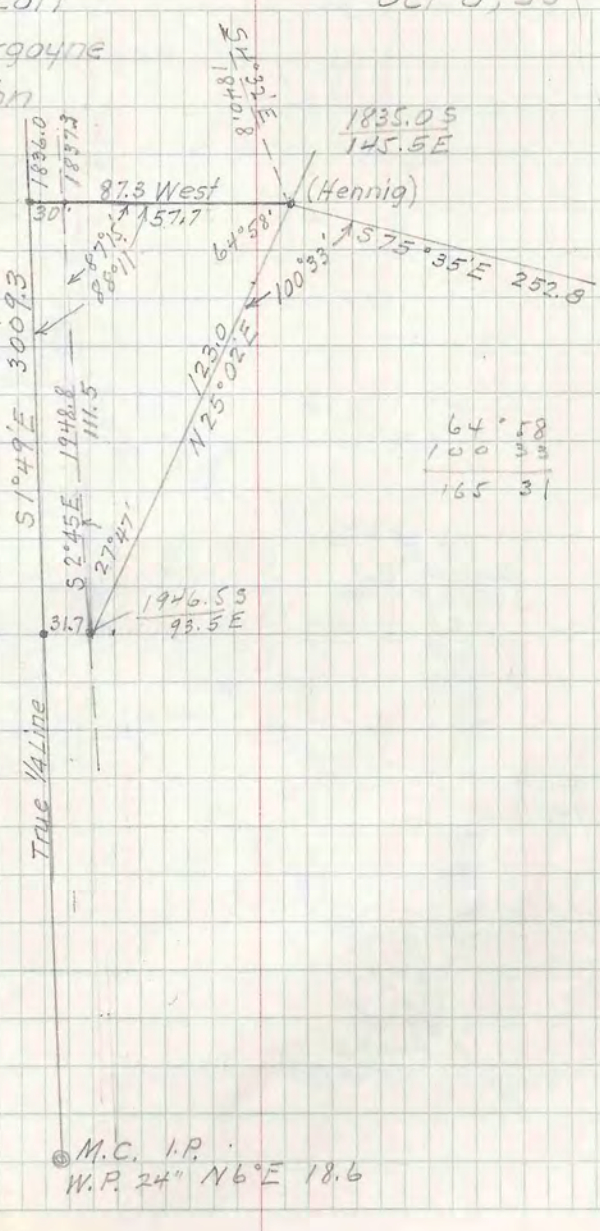

64°58
100 33
165 31

T42N-R7E SEC.17 LOT 5

S.J. Williams

E. W. Scott Oct. 15, 55

Ed. Burgoyne

A. Behn

M.C. between Govt Lots 3 & 5



Hunter-Oberland

T41N-R5E SEC. 33 LOT 3

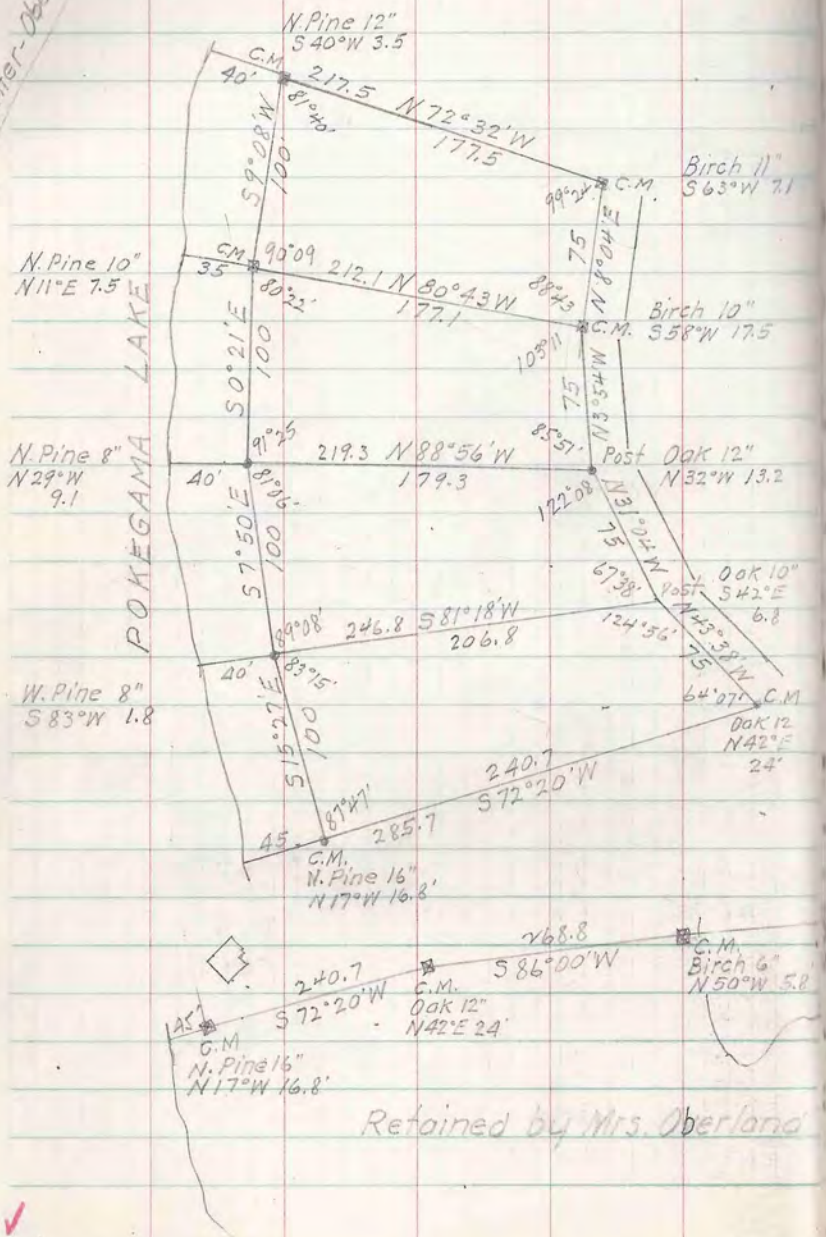

Retained by Mrs. Oberland

L. W. Scott
Ed Burgoyne
Al. Behn

Oct. 17. '55

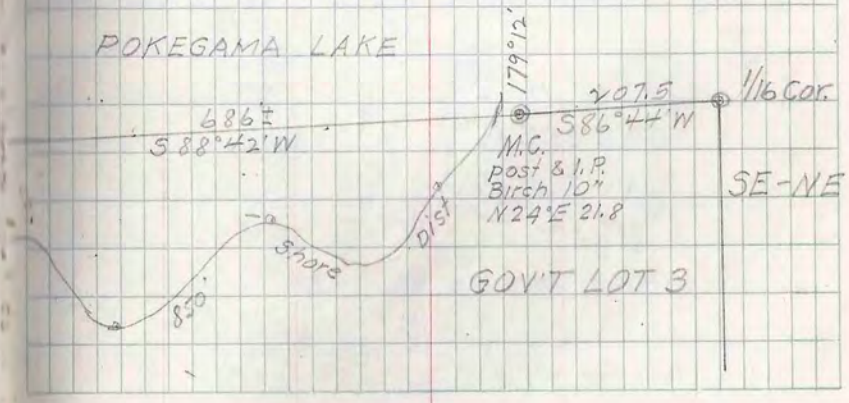

T 40 N - R 6 E SEC. 35
NW 1/4 - NE 1/4

Weckesser
Whitfield

BASS LAKE

WECKESSER

WHITFIELD

BRANDY LAKE

M.C.
C.M. W.P. 12" S67°W 22.1
C.M. Oak 5" S76°E 2.7
N31°07'E
375'±
1030'± M.C. To 1/8 Ln.
83'
C.M. No Ot.
New C.M. Maple 8" N52°E 5.2
C.M. N.P. 17" S10°W 17.5
N12°28'W
247.5
N5°08'E
316.8
262.3
New C.M. Oak 6" N43°E 22.2
New C.M. Oak 8" S44°W 22'
127.09
90°
150
2.05' Rd.
201.5
43°51'
105.9
52°49'
100'
48.5
C.M. S57°51'W
C.M. N.P. 6" N68°E 15.7
61.20'
79.6
C.M. W.P. 10" N9°E 12'
C.M. Oak 12" S37°E 9.2
C.M. Oak 7" S23°E 7.8
144.0
127.0
C.M.
C.M. Oak 8" South 10.4'
N53°30'E
77.9
87.7
100'
C.M. Oak 9" N25°E 4'
Twin Oak N72°W 2'
S67°30'W

June 5, 1950
Vol: 112
page 184
Vol 129
page 114
Sept. 10, 1952

Vol: 144
Page: 418
Oct 29, 1956

Vol: 140
page: 410
Oct 4, 1955

A. W. Scott
to Dungoyne
Oct 15 '55

I.P.
No C.M.
I.P.

M.C.
S 88°32'E
658.3
S 54°07'W
68.3
145°30'
140°05'
S 14°12'W
227.8'
150°58'
S 17°50'E
117.0
45°59'
38.6
N 31°07'E
136.25'
S 12°28'E
48.5

Bass Lake

RES.
47
75
10
9
37
37
37
N 46°W
6'
S 71°W
13.7
87.7

Wm Yescheck Jr.
2-A-30

T 40N-R5E SEC. 5 LOT 2

L. W. Scott
H. Bohn
Ed. Burgoyne

Oct. 25, '55

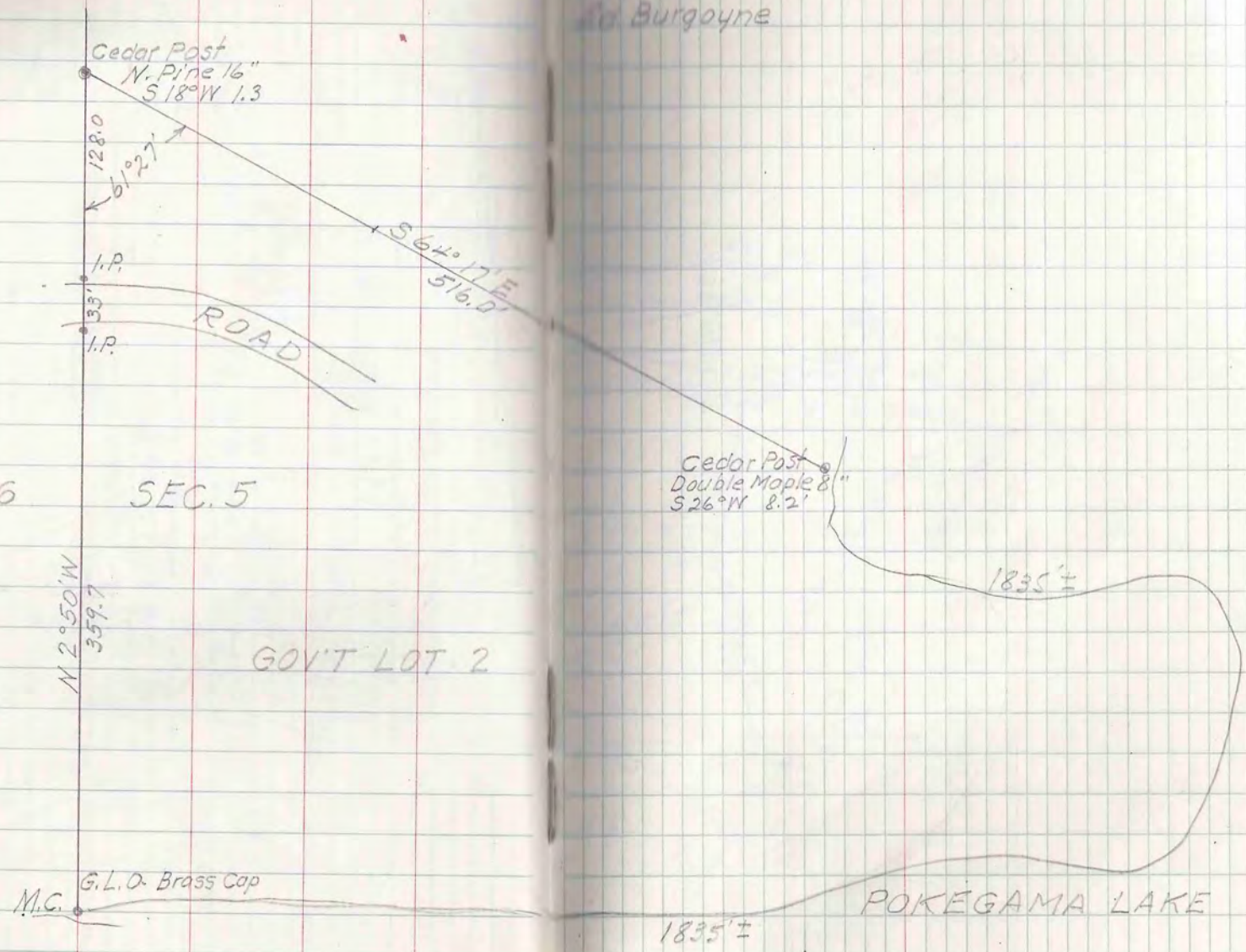

EAST SHORE ACRES PLAT

W. Scott
Oct 27, '55
Ed. Burgoyne
A. Behn

Herbert L. Brooks
T. Betz

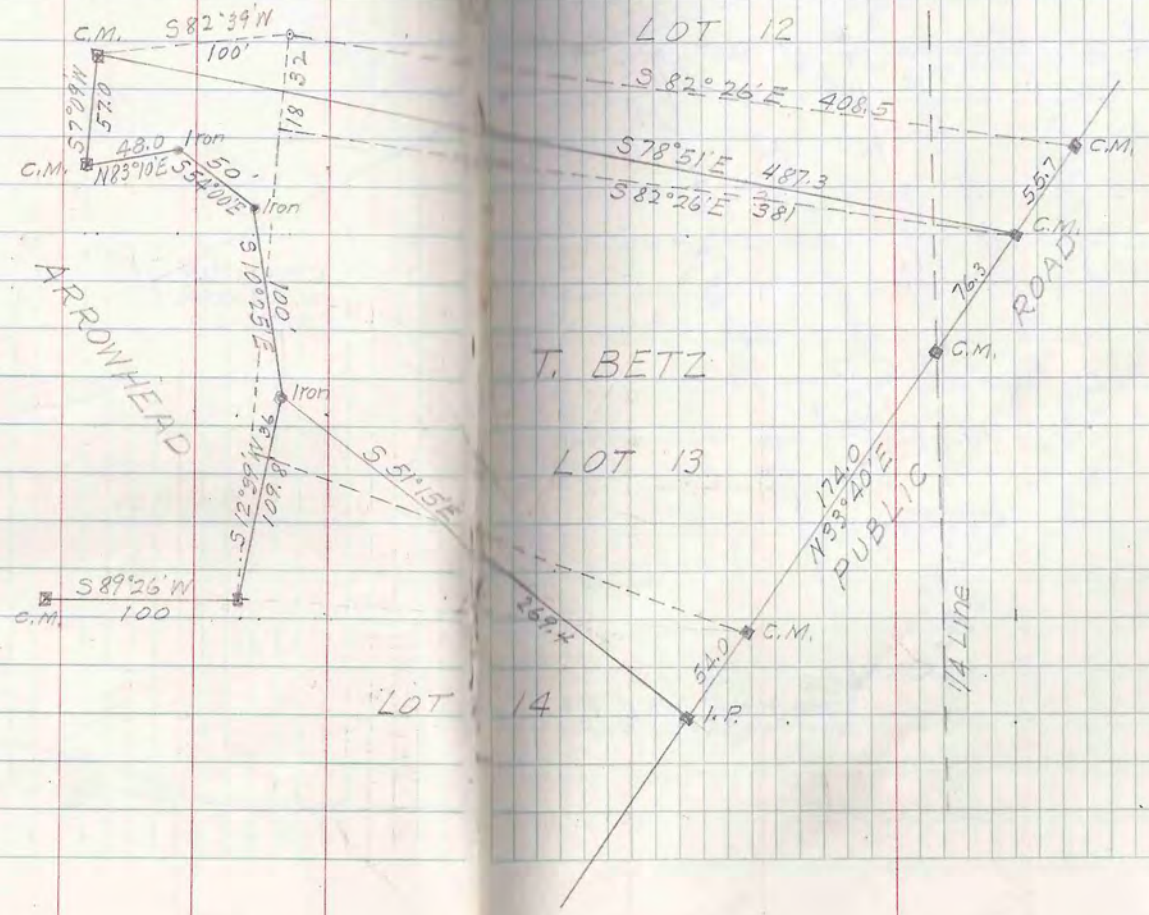

T39N-R6E, SEC. 14 & 23

Chas F. Betz Jr.
Dorothea Stuckenberg
1-C-23

(See Book 11 Page 73)

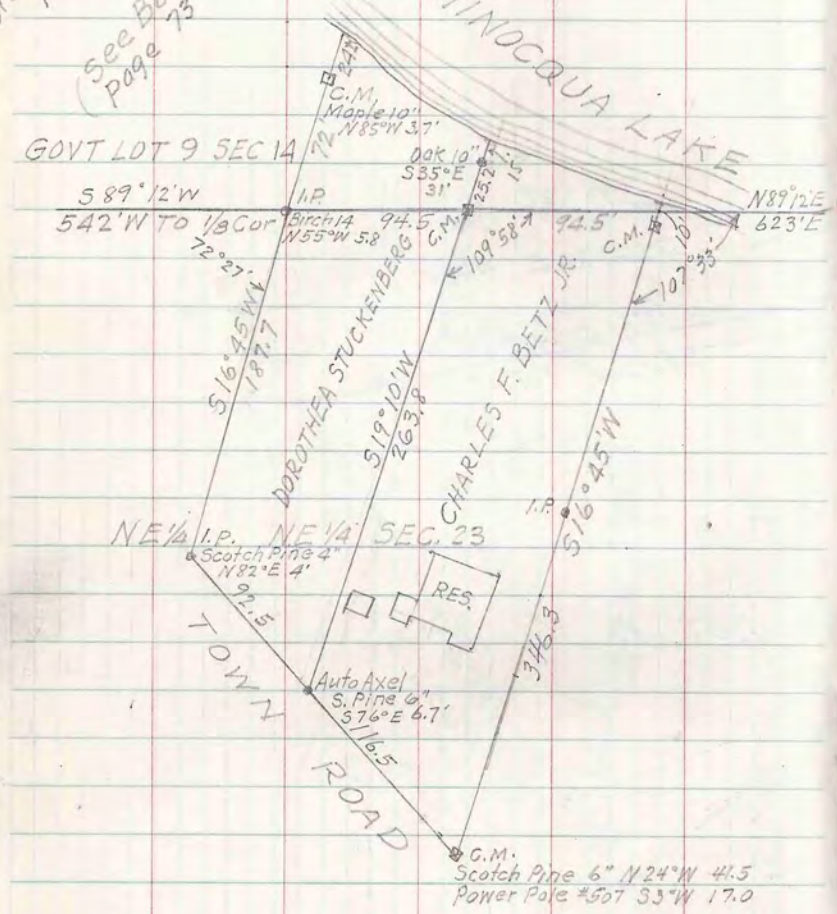

L. W. Scott Oct 24, '55
Al. Behn
Ed. Burgoyne

T42N-R4E SEC. 8

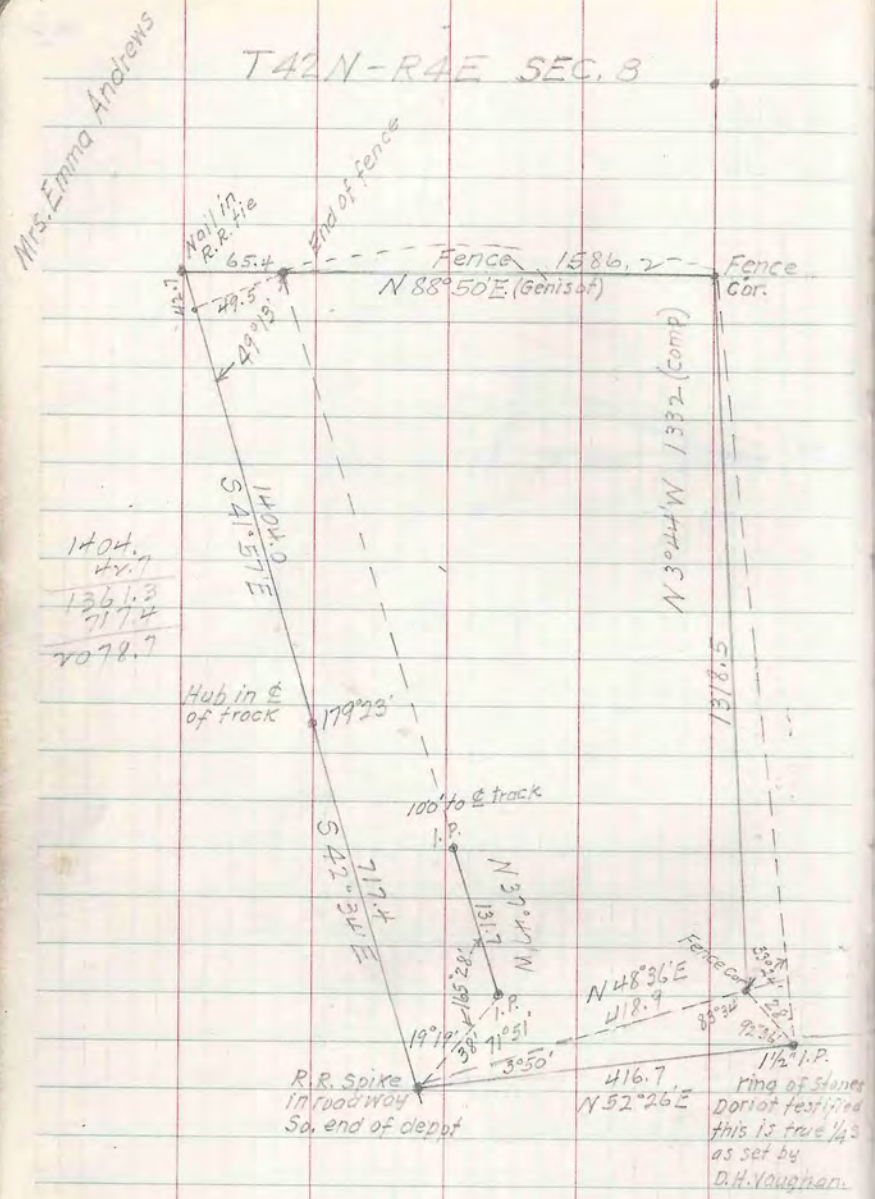

L.W. Scott Nov. 1955
Al. Behn
Ed. Burgoyne

Dells Lumber Co To Emma C. Andrews
Vol. 2 Page 161 Deeds Iron Co Wis.
Sept. 13 1896

Begining at ¼ post between Sec. 8 & 9
thence N 6°E - 20.00 chains 1320'
" W 5°E - 24.66 1627' " to R.O.W of R.R.
" S 45°E - 29.88 1972' " along R.O.W
" N 49½°E - 3.58 237 "
" E 2° W - 3.22 212 " to P.O.B.

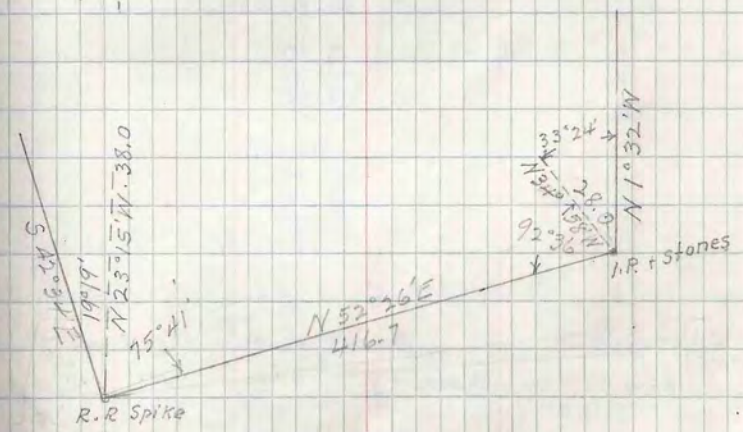

Pat. Bolger
1-A-50
2-B-55

T39N-R6E SEC. 22 LOT 1

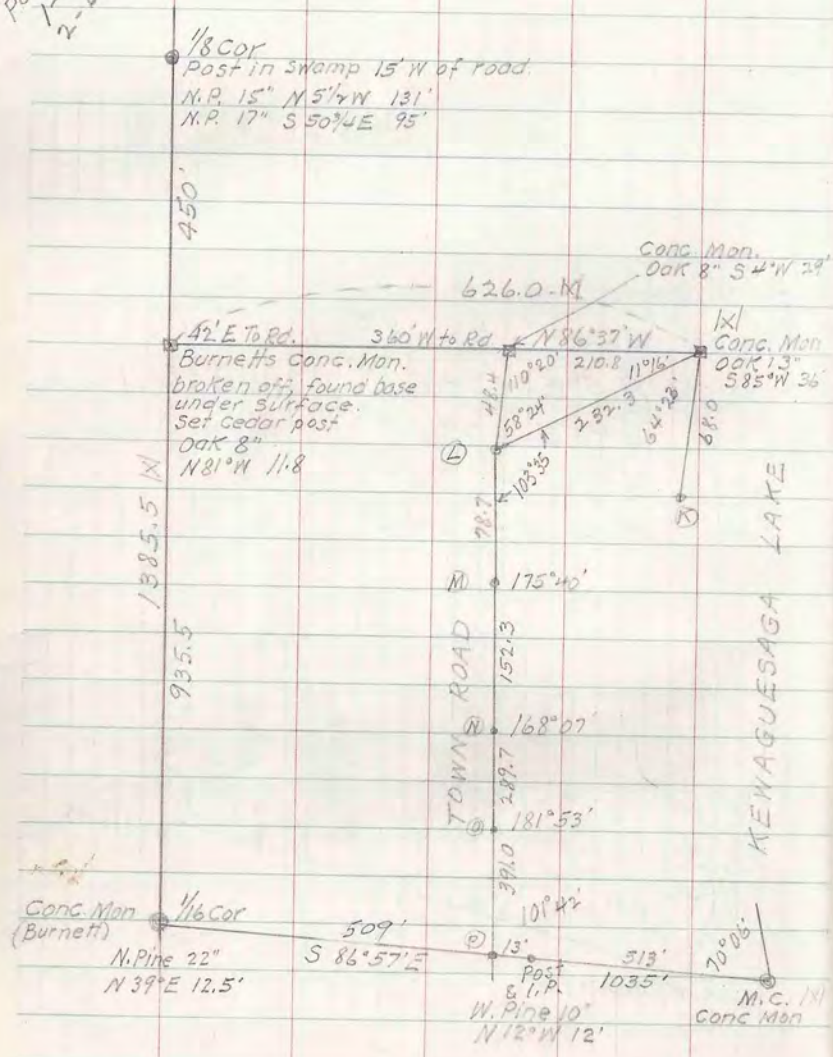

L. W. Scott
Ed. Burgoyne
Al. Behn

Oct-Nov. '55



(See next page)

Pat Bolger
Cor. Reinhold
1 - A - 50
2 - B - 55

See page 64

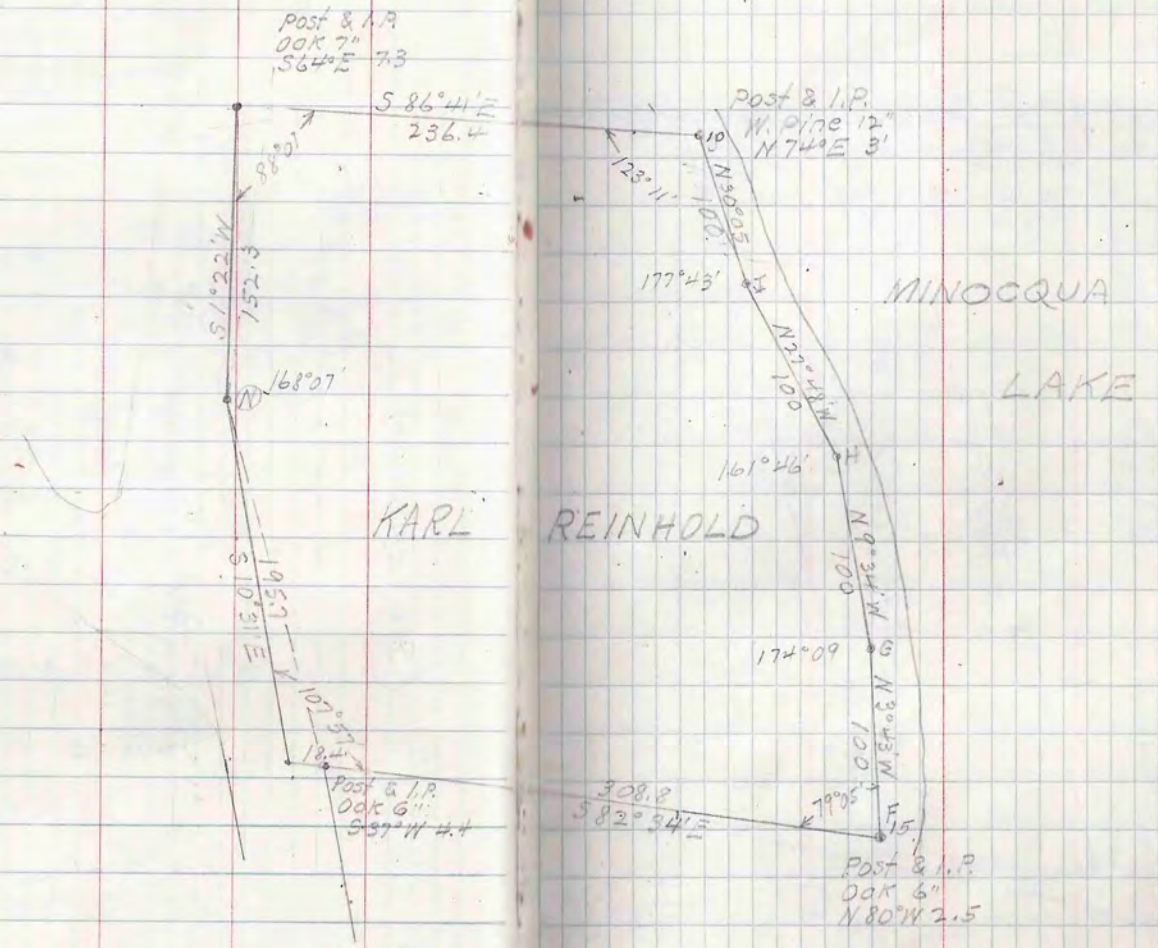

152.3
195.7
348.0

152.3
195.7
348.0

T42N-R5E SEC. 2 LOT 2

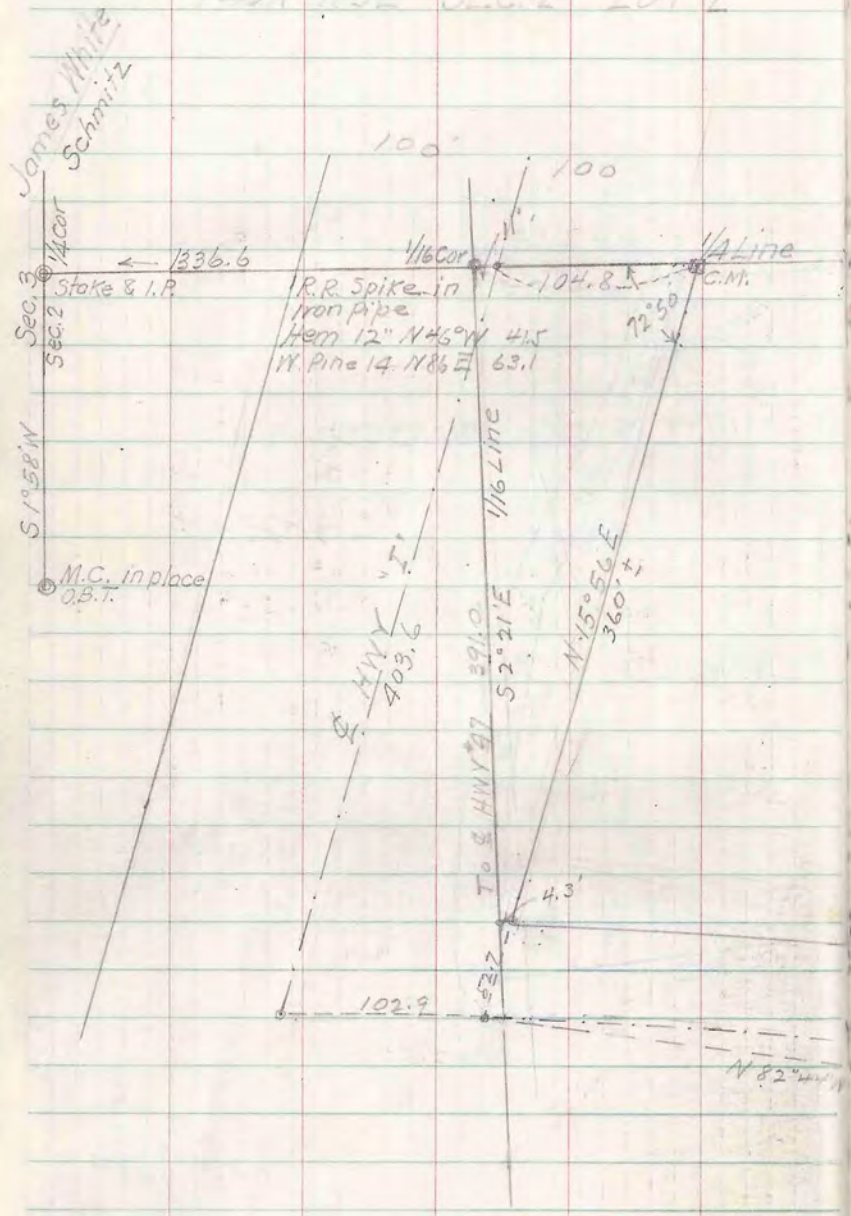

L. W. Scott

Ed. Burgoyne

A. Behn

Nov. 16, 1955

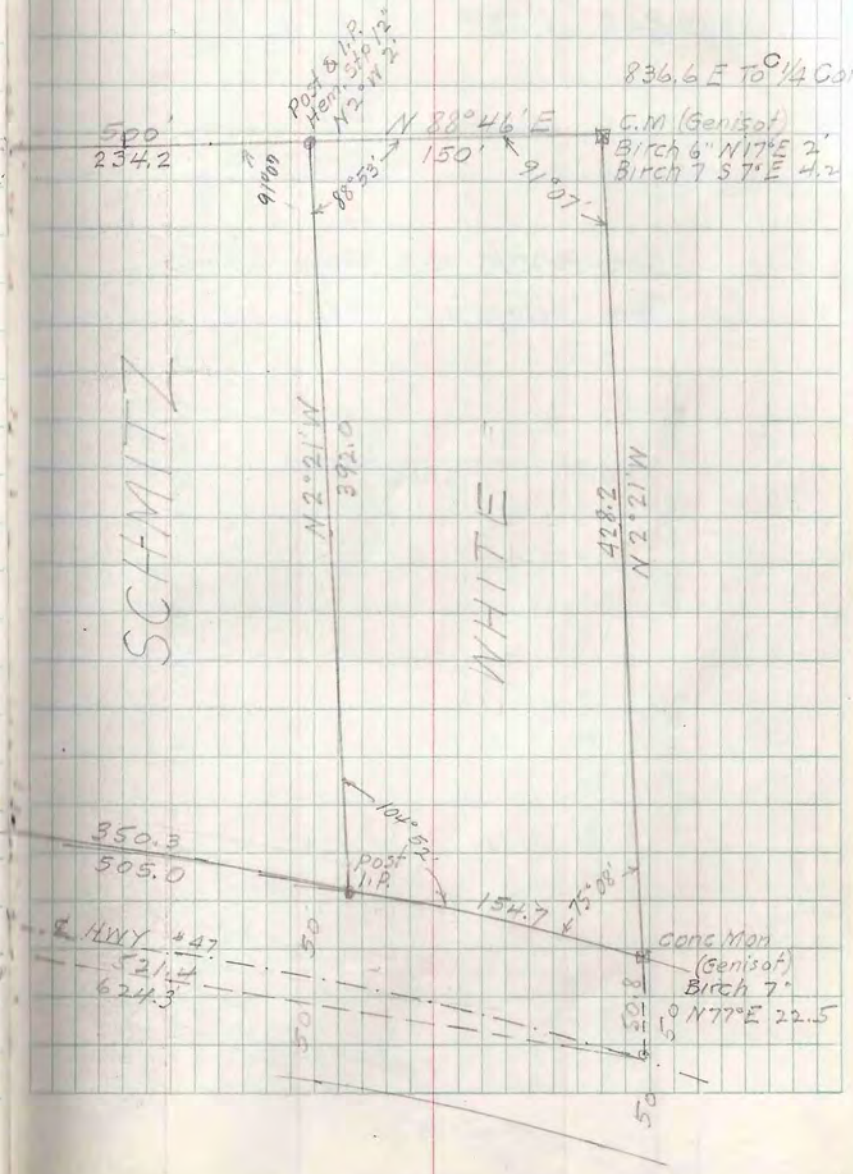

John Krueger
1-D-25

T40N-R4E SEC. 27

John Krueger
842 N 23rd St Milw Wis

See Book 4 Page 45
See blueprint 1955

L.W. Scott Nov. 55

Alb. Behn
Ed. Burgoyne

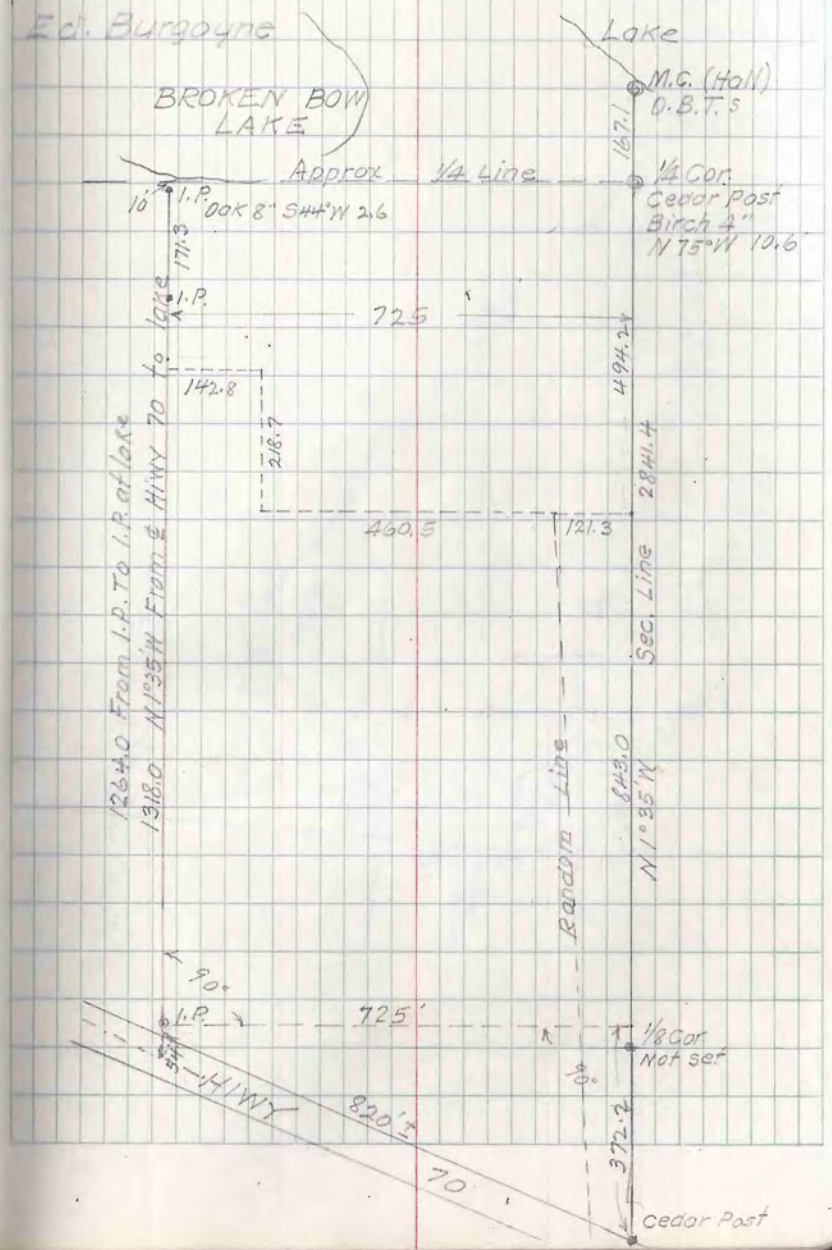

W.J. Kowalke
(Grace)

T 39N - R6E SEC 24
W½ OF N½ OF SE¼ - NE¼



F.W. Scott
M. Brown
F.W. Burgoyne

Dec. 55

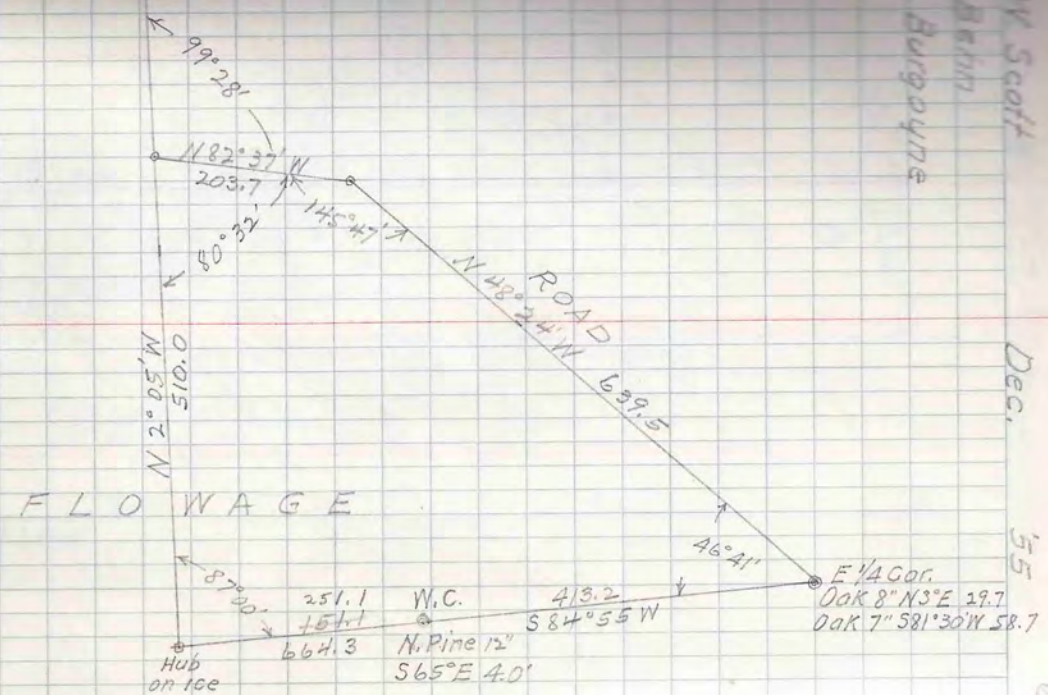

65

T40N-R6E SEC. 36 LOT 6

Abe Cohn
Blueprinted ✓

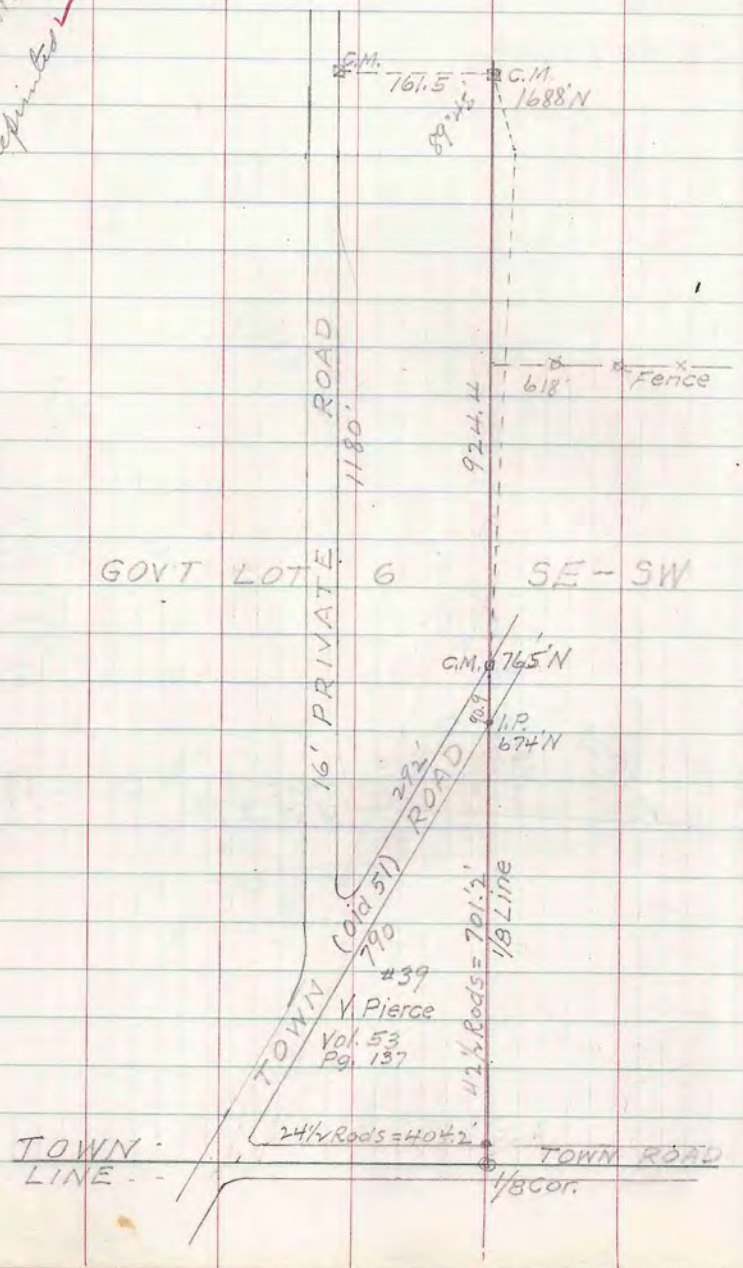

L.W. Scott Dec. 12 '55

A.L. Behn

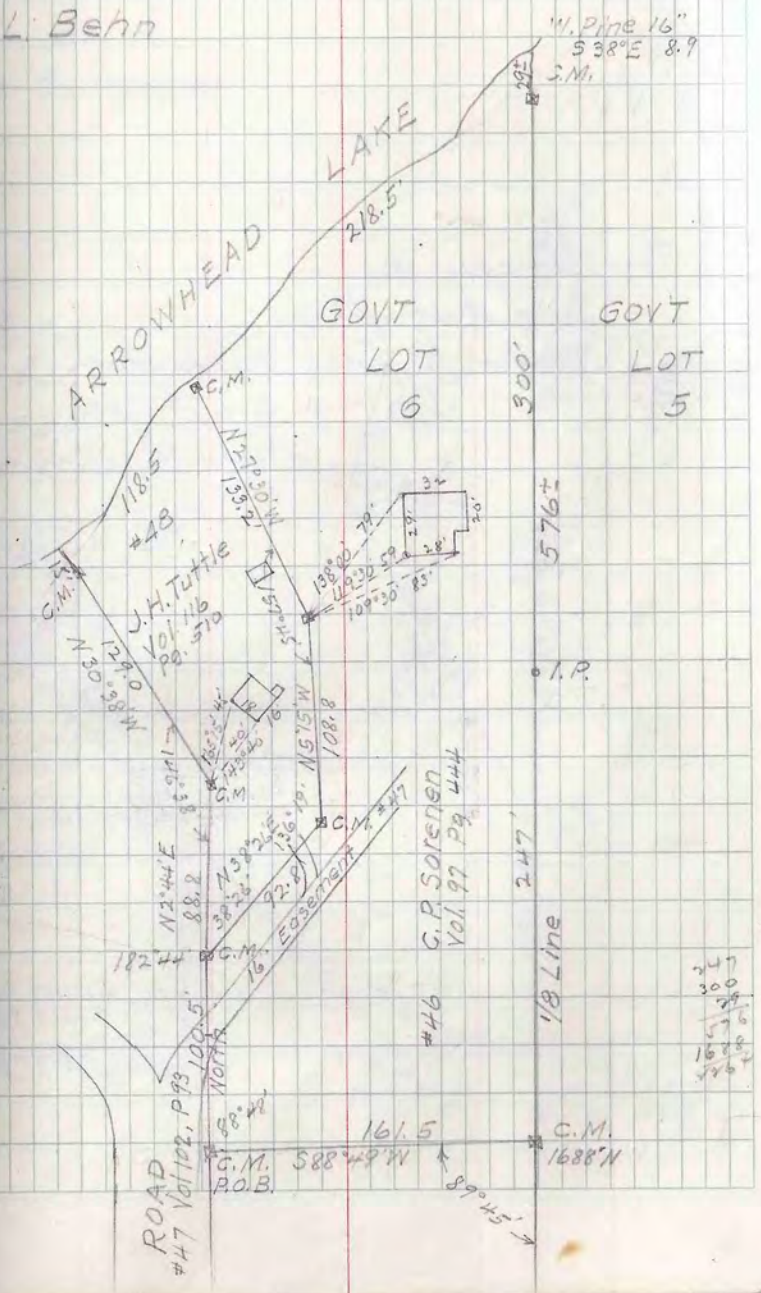

Earl Michaelson
1-6-28 = 1-6-32
Blueprinted

T38N-R6E SEC. 16 LOT 6

Pro Blueprint
Two descriptions
Mailed to Earl Michaelson
429 N. 57th Ave
Duluth Minn



L.W. Scott
A.L. Behn
Ed. Burgoyne

Dec. 19, 55

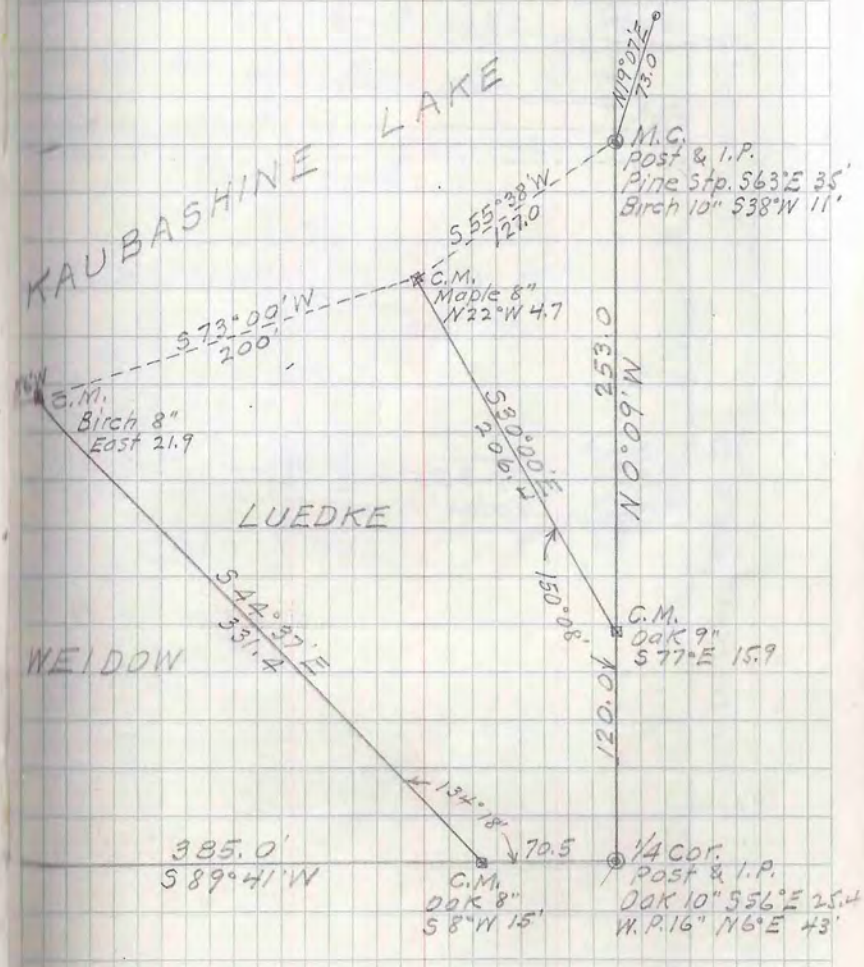

T40N-R8E Sec.9 LOT 3

Dr. Adolph N. Gaebler

Sen. Alexander

Rel. Rodd

1-E-27

GOV'T LOT 2

C.M. Post R.R. Spike Oak 12" S79°E 18.7

1/8 Line N87°51'E (Walsh)

Old Wood Fence

Elec. Power Line

1307'

Driveway

(OLD HWY 72)

125'

N2°17'E

GOV'T LOT 3

10' ROAD

1182'

C.M. Post R.R. Spike Birch 6" N10°E 6.2'

Mag. S85°10'E (Walsh 1925)

Old Wood Fence

436'

TOWN ROAD

347'

LUKENS

835'

175

660

660

GOVT LOT 3

GOVT LOT 4

Dec. 16, 1955

Scott

R.L. Bahn

Ed. Burgoyne

468 + 4 = 462

822'

Post

71'

post

W.C. Post

W.P. 18"

W.P. 20"

M.C.

Concr. Mon.

66.7

82.2

10

28

30

166.7

38'

RES.

38'

175.2

68

W.A.N. GAEBLER

Shed

Garage

20

40

62'

55'

14

12

164'

Post

70'

58'

Post

W.P. 8" West 2'

185'

LOST LAKE

Wm Yeschek Jr.
To
G. K. McGuire
1-C-25

T40N-R5E SEC. 8 LOT 7

L. W. Scott
Al. Behn
Ed. Burgoyne

Dec. 19, 1955

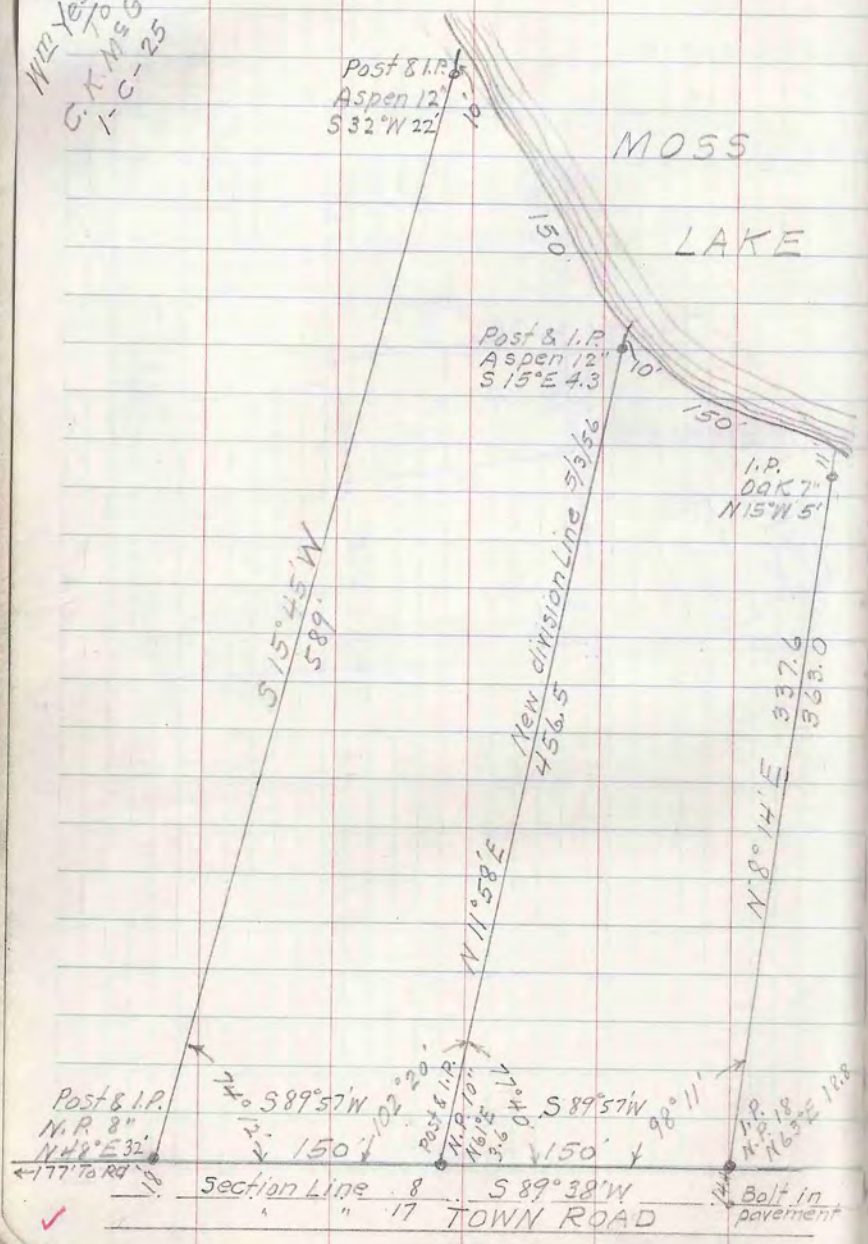

S. H. Doerman

SE. Cor. Lot 7
1/8 cor.

81+

T40N-R6E SEC 36

Govt Lots 1 & 2

John H. Sehrt

Blueprinted

L. W. Scott

Dec. 1955

A. L. Behn

Ed. Burgoyne

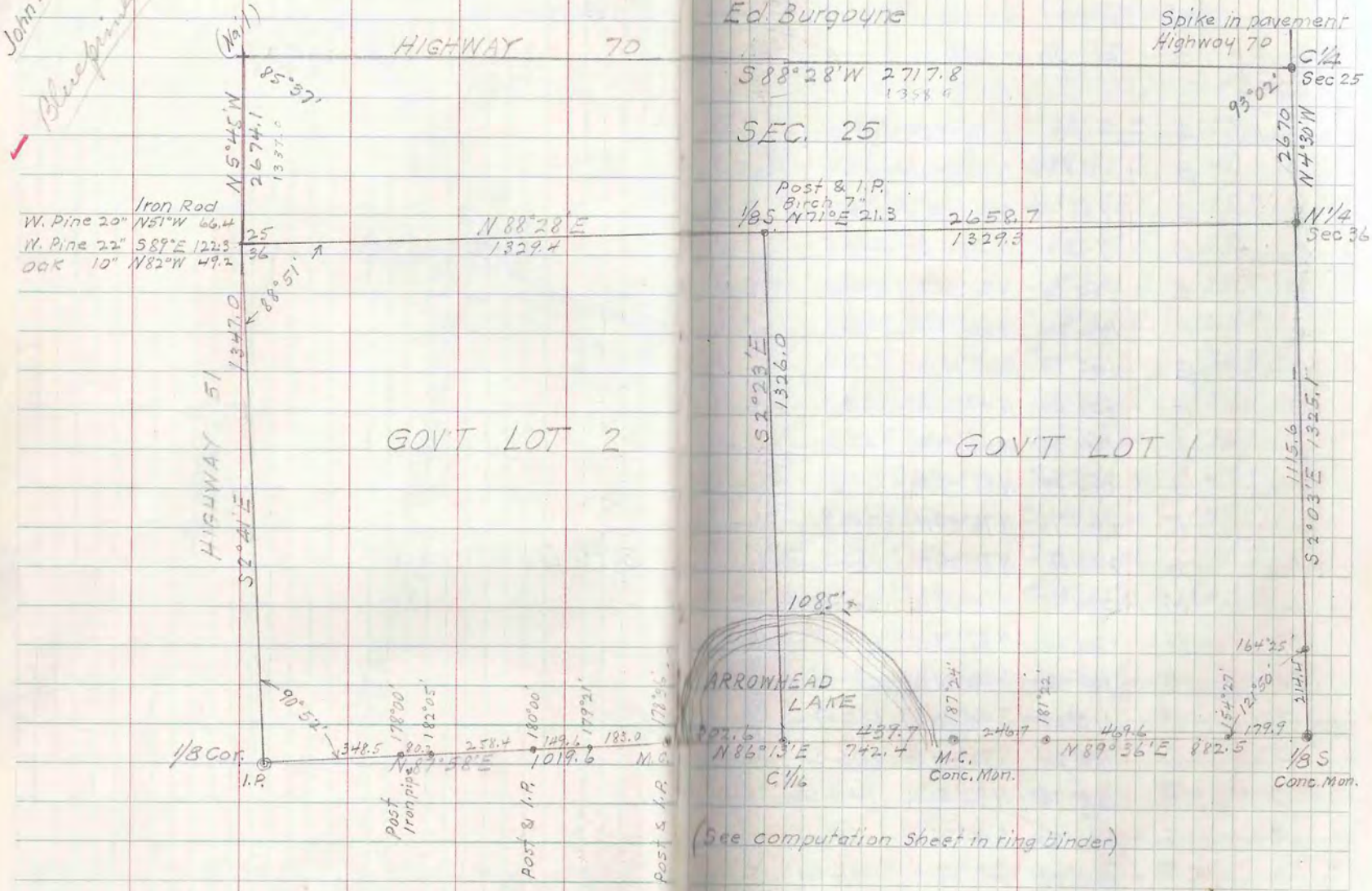

(See computation sheet in ring binder)

Paul H. French

T 39N - R6E SEC. 22 SW - SE

Paul H. French
1970 Forwell Ave Milw 2
Tel. Br. 1-9388

E.M.C. on S. Ln Sec 22	A	00	S 88°49 E	345.5
A	B	78°45	N 10°04' W	89.5
B	C	181°18	N 8°46' W	96.9
C	D	196°42	N 7°56' E	446.5
D	E	150°36'	N 21°28' W	395.6
E	F	146°20'	N 55°08' W	103.7
F	G	165°58'	N 69°10' W	113.9
G	H	202°03'	N 47°07' W	128.4
H	I	161°25'	N 65°42' W	127.3
I	J	155°24'	N 89°42' W	77.7
J	K	167°15'	N 76°57' W	120.9
K	L	201°37'	N 81°26' W	92.8
L	M	227°23'	N 34°03' W	73.2
M	N	126°24'	N 87°39' W	112.0
N	O	110°06'	S 22°27' W	71.7
O	P	113°23'	S 44°10' E	182.7
P	Q	151°26'	S 72°44' E	106.2
Q	R	155°36'	N 82°52' E	140.6
R	S	230°33'	S 46°35' E	74.4
S	T	230°01'	S 3°26' W	86.6
T	U	155°50'	S 20°44' E	36.8

ROAD TRAVERSE

Swamp

LAKE

L.W. Scott '55

Al. Bean

Ed. Burgoyne (See page 76)

(See Computation sheets in ring binder)

U - V	161°34'	S 39°10' E	37.4
V - W	131°11'	S 87°59' E	45.3
W - X	172°54	N 84°55' E	88.9
X - Y	220°20'	S 54°45' E	89.5
Y - Z	201°24'	S 33°21' E	128.5
Z - A'	194°46'	S 18°35 E	125.5
A' - B'	193°25'	S 5°10' E	76.9
B' - C'	216°18'	S 31°08' E	154.4
C' - D'	158°00	S 9°08' W	76.8
D' - E'	193°02	S 22°10' W	49.7
E' - F'	171°59'	S 14°09' W	139.6
F' - M.C	168°51	S 3°00' W	118.5
M.C. - A	88°39'	S 88°27' E	345.5

Lake Shore Traverse

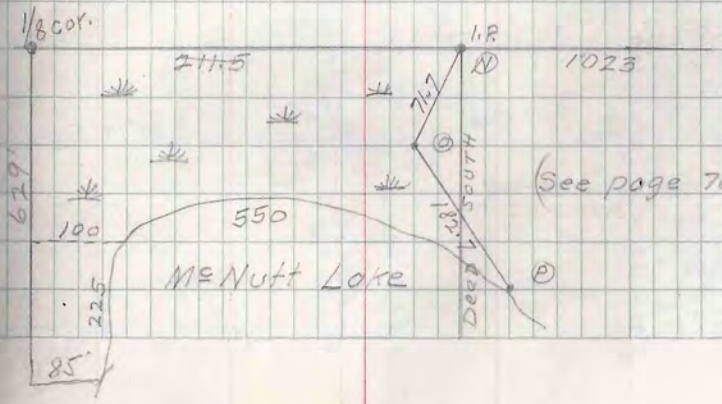

(See page 76)

Paul H. French
Blueprint

T39N-R6E SEC 22 SW-SE

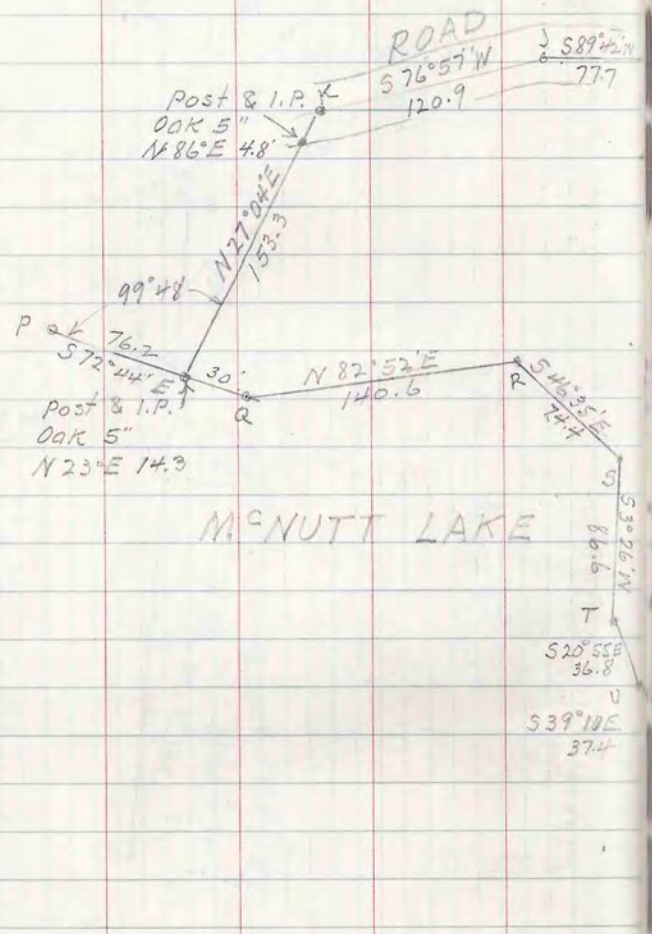

L. W. Scott
A.L. Behn
Ed. Burgoyne

(See page 74)

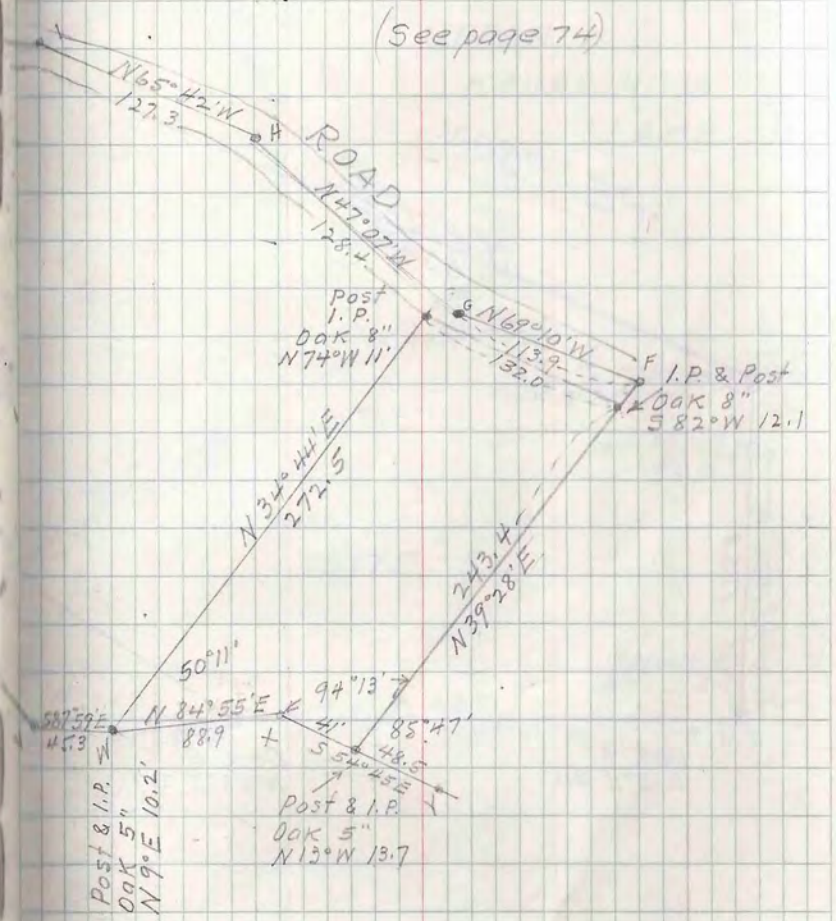

T 39N-RGE SEC. 16 LOT 3

Earl Michaelson
Blueprinted

L. W. Scott
A. L. Behn
Ed. Burgoyne

Dec. 19 1955

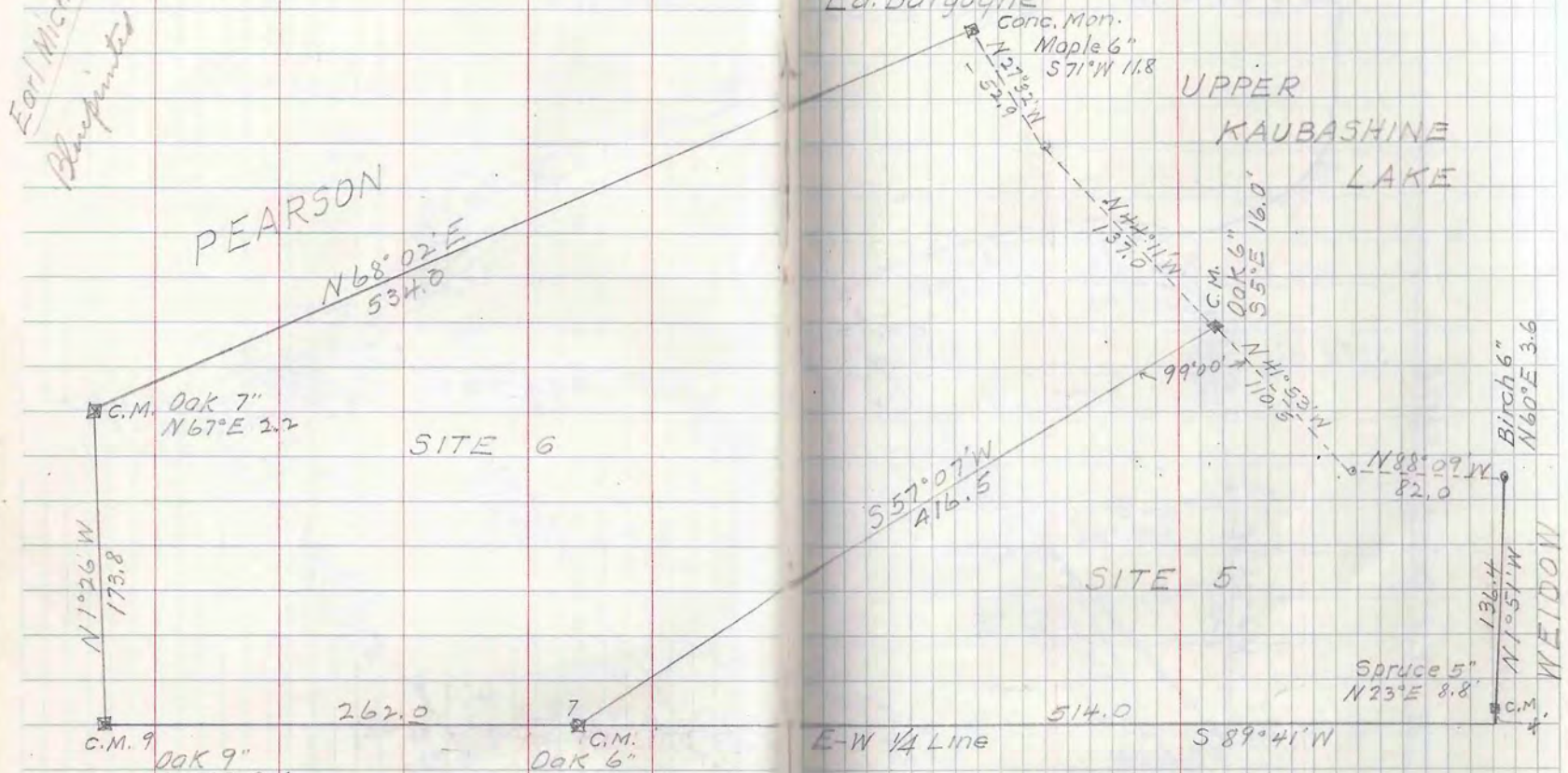

T38 N - R6E SEC 16 LOT 3

L. W. Scott Dec. 19, '55

A. L. Behn

Ed. Burgoyne

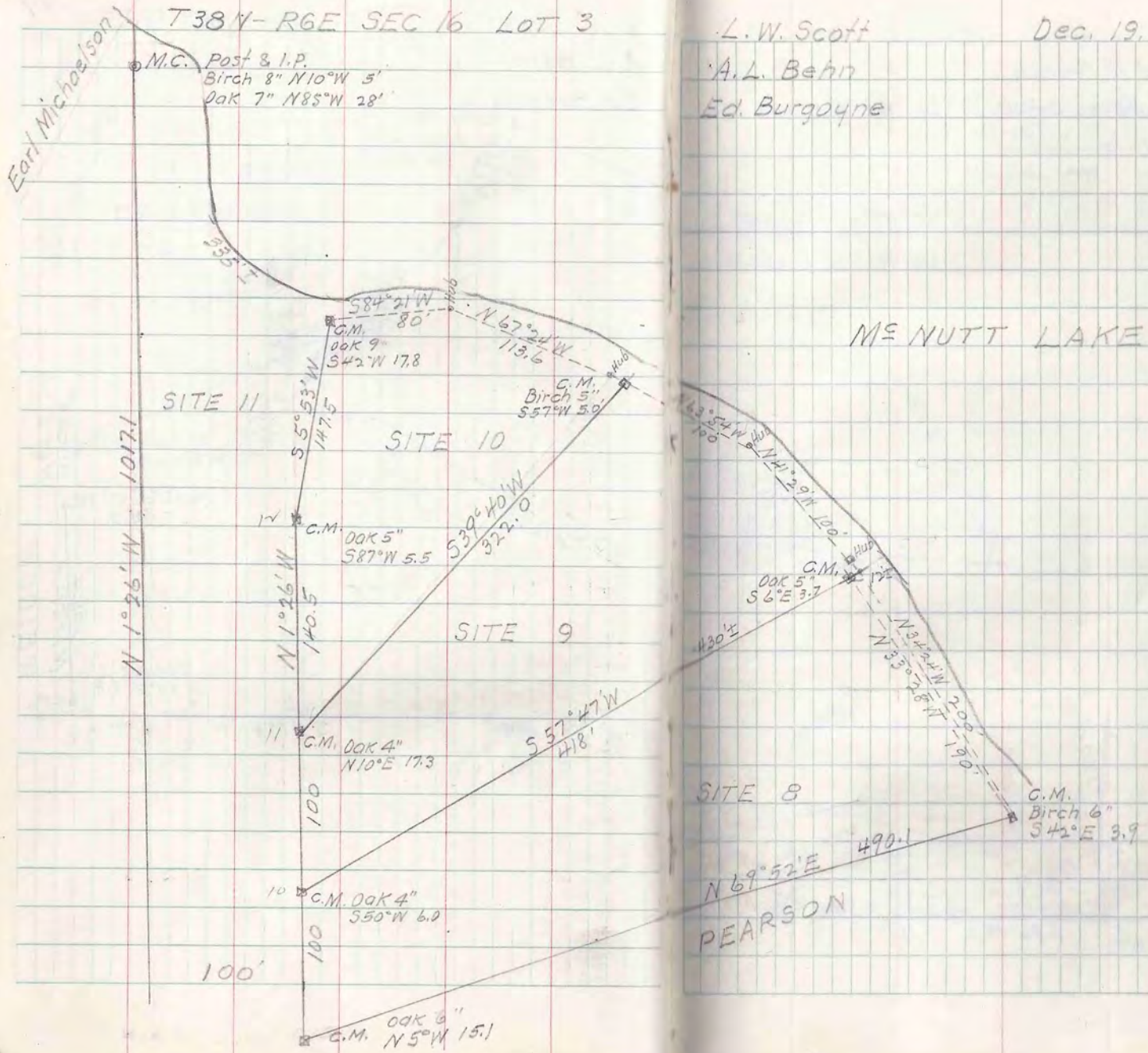

Paul H. French

T39N-R6E SEC. 22 SW-SE

Paul H. French

1970 Farwell Ave Milw. 2

L. W. Scott Jan '56

A. L. Behn

Ed. Burgoyne

8 days 17'h man	520.—
Posts, I.P.	70
Blueprints & desc	70
Office exp	70
	600.00