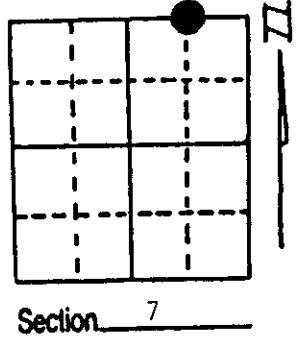


# U.S. PUBLIC LAND SURVEY MONUMENT RECORD

**Note:** This form is intended and designed to fulfill all requirements of Wisconsin Administrative Code, Chapter A-E 7.08 U.S. Public Land Survey Monument Record (3) (a) (b) (c) (d) (e) (f) (g) (h) (i). An additional sheet may be added if necessary to conform with said requirements.

(a) Corner location: Township 35 North  
 Range 9 East/West

Town/City/Village Enterprise  
 County Oneida



(b) (f) (g) (h) Description of monument found at this corner and if it was accepted, state all evidence (material, testimonial, occupational, plats, records, other monuments) used as a basis for accepting. If not accepted or if nothing was found, state evidence used as basis for establishing location. If reestablished through lost corner proportionate methods, indicate all monuments, distances and directions used to establish. Indicate type of monument found or set and sign post.

1936 - Vern Maine established this corner at mid-point and on line between Quarter Corner West and Section Corner East. He set a wood post and two boulders as references:  
 36" Red Boulder, N44°E, 35 Links (23.1')  
 48" Grey Boulder, S19°W, 68½" (45.21')

11/23/1994 - Milo E. Stefan found "X" on red boulder 36" x 30" x 12" and grey boulder 48" x 72" x 48".

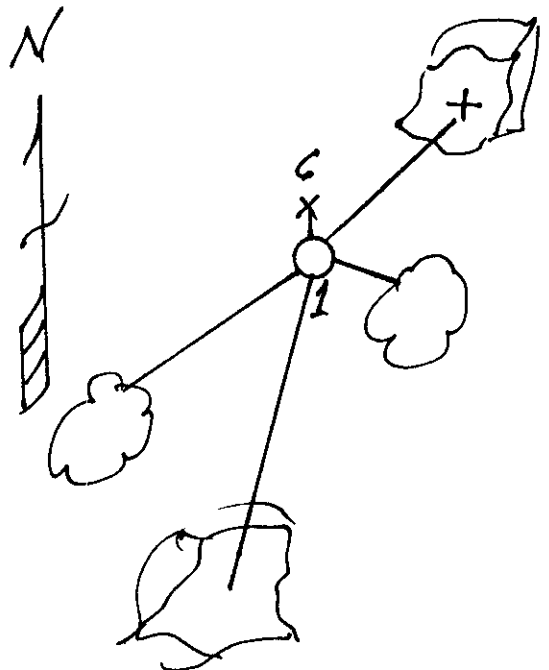
3/30/1995 - Milo E. Stefan ran traverse between E-2 to E-4 to restore E-3. Distances confirm that these were Maine's boulders at this corner. We set an aluminum monument, made two BTs and set a plastic sign post.

Maine's Distances = 2812.26'  
 Our Distances = 2814.36'


(c) (d) (e) Plan view of corner with ties to at least 4 witness monuments. If in disagreement with previously established corner, show the distances between the two corners and also indicate the ties to the disputed corner.

- 1) 2" x 30" Aluminum Monument
- 2) 36" x 30" x 12" high Red Granite Boulder, N44°E, 23.1' (Marked "+")
- 3) 48" x 72" x 48" high Grey Granite Boulder, S19°W, 45' (not marked)
- 4) 5" Sugar Maple, S53°W, 16.29'
- 5) 8" Sugar Maple, S74°E, 1.81'
- 6) Plastic Sign Post, North, .5'

Distances to nail in side of BT.  
 Stump blazes scribed "BT".  
 BT tags on face of BTs.



REGISTER OF DEEDS OFFICE  
 ONEIDA COUNTY, WIS.



At \_\_\_\_\_ O'Clock \_\_\_\_\_ M  
 THOMAS H. LEIGHTON  
 REGISTER OF DEEDS

(i) I, Milo E. Stefan  
 (type or print name) certify that the corner location on this record was determined by me or under my direction and control and that this U.S. Public Land Survey Monument Record is correct and complete to the best of my knowledge and belief.



Milo E. Stefan May 10, 1995  
 Signature Date

Index No. E-4