

# U.S. PUBLIC LAND SURVEY MONUMENT RECORD

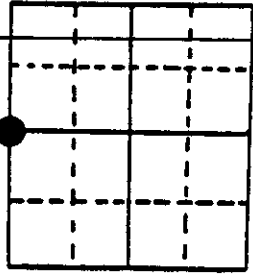
**Note:** This form is intended and designed to fulfill all requirements of Wisconsin Administrative Code, Chapter A-E 7.08 U.S. Public Land Survey Monument Record (3) (a) (b) (c) (d) (e) (f) (g) (h) (i). An additional sheet may be added if necessary to conform with said requirements.

(a) Corner location: Township 35 North

Range 9 East/West

Town/City/Village Enterprise

County Oneida



Section 12

(b) (f) (g) (h) Description of monument found at this corner and if it was accepted, state all evidence (material, testimonial, occupational, plats, records, other monuments) used as a basis for accepting. If not accepted or if nothing was found, state evidence used as basis for establishing location. If reestablished through lost corner proportionate methods, indicate all monuments, distances and directions used to establish. Indicate type of monument found or set and sign post.

1864 - James Nowlin established this corner and set a wood post and two BTs:  
 20" Basswood, N31°E, 11 Links      12" Sugar, S65°W, 6 Links

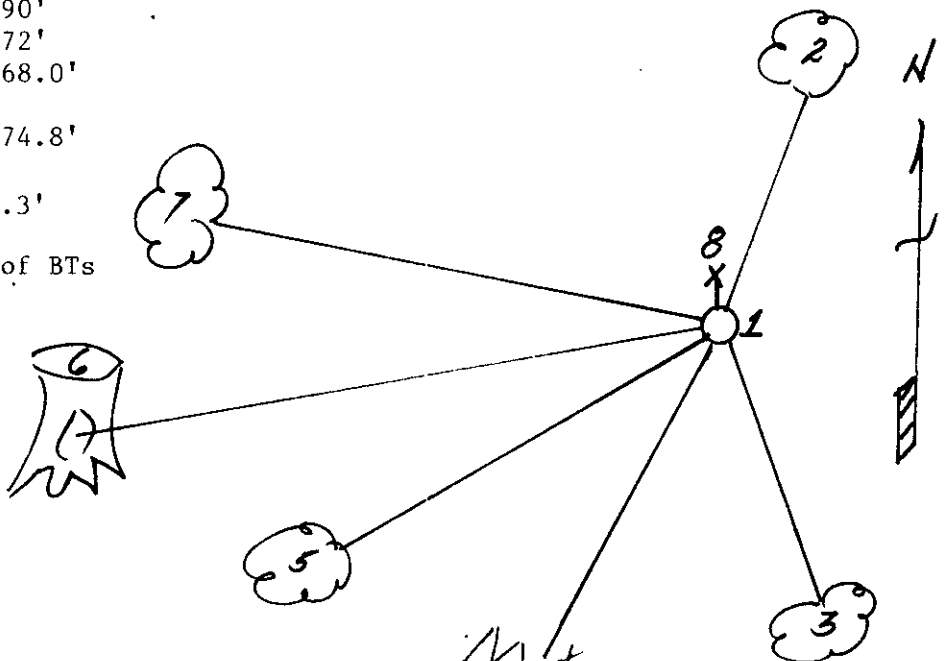
1932-33 - Hall found original Maple okay and sprouts from Basswood. He made two new BTs:  
 24" Hemlock, S82°W, 1.13 Chains      28" Hemlock, S28°W, 1.03 Chains (68.0')  
 (74.8')

11/15/1989 - Milo E. Stefan found Hall's monument (6" x 6" x 30" concrete/brass cap) with both of Hall's BTs stumps: 24" Hemlock stump with scribing in stump blaze and 28" stump nearly rotted away. We made new BTs and set plastic sign post.

(c) (d) (e) Plan view of corner with ties to at least 4 witness monuments. If in disagreement with previously established corner, show the distances between the two corners and also indicate the ties to the disputed corner.

- 1) 6" x 6" x 30" concrete monument with brass cap
- 2) 6" Sugar Maple, N17°E, 12.90'
- 3) 4" Sugar Maple, S20°E, 17.72'
- 4) 28" Hemlock Stump, S28°W, 68.0'
- 5) 8" Hemlock, S60°W, 36.70'
- 6) 24" Hemlock Stump, S82°W, 74.8'
- 7) 8" Hemlock, N85°W, 54.35'
- 8) Plastic sign post, North, .3'


Distances to nail in side of BTs



(i) I, Milo E. Stefan  
 (type or print name) certify that the corner location on this record was determined by me or under my direction and control and that this U.S. Public Land Survey Monument Record is correct and complete to the best of my knowledge and belief.

Milo E. Stefan  
 Signature

11/20/89  
 Date



Index No. G-21