

U.S. PUBLIC LAND SURVEY MONUMENT RECORD

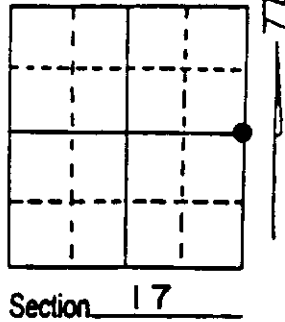
Note: This form is intended and designed to fulfill all requirements of Wisconsin Administrative Code, Chapter A-E 7.08 U.S. Public Land Survey Monument Record (3) (a) (b) (c) (d) (e) (f) (g) (h) (i). An additional sheet may be added if necessary to conform with said requirements.

(a) Corner location: Township 35 North

Range 10 East/West ~~XXXX~~

~~XXXXXX~~ Town/City/Village ENTERPRISE

County ONEIDA



(b) (f) (g) (h) Description of monument found at this corner and if it was accepted, state all evidence (material, testimonial, occupational, plats, records, other monuments) used as a basis for accepting. If not accepted or if nothing was found, state evidence used as basis for establishing location. If reestablished through lost corner proportionate methods, indicate all monuments, distances and directions used to establish. Indicate type of monument found or set and sign post.

Recovered A.J. Lytles 1-1/2" iron pipe reestablished in 1947. No BT's found.

H.C. Lawrence recovered same in 1959.

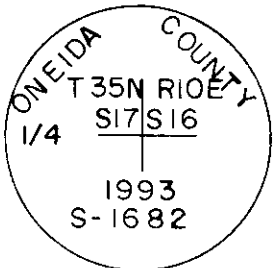
Original Survey established Quarter Section Corner 33.0' north of Enterprise Creek. Lytles iron pipe sets 29.0' north of creek. Section corner 16, 17, 20, 21 sets S00° 03'39"W 2652.10' of 1/4 corner; Section corner 8, 9, 16, 17 sets N00° 03'14"E 2648.46' of 1/4 corner.

Original corner established by James L. Nowlin, Gov't Deputy Surveyor in 1865 from which 9" Elm bears N30E, 4.0 links and Fir bears N85W, 10 links.

Replaced 1-1/2" iron pipe with a 2-1/4" Oneida County Aluminum Monument.

(c) (d) (e) Plan view of corner with ties to at least 4 witness monuments. If in disagreement with previously established corner, show the distances between the two corners and also indicate the ties to the disputed corner.

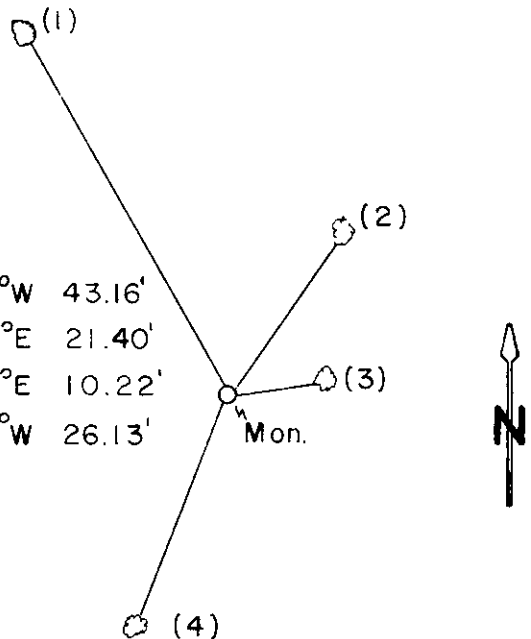
6" above ground



2-1/4" Aluminum Oneida County Monument

- (1) 6" Sugar Maple N30°W 43.16'
- (2) 6" Red Maple N34°E 21.40'
- (3) 8" Basswood(twin) N80°E 10.22'
- (4) 9' Red Maple(twin) S 21°W 26.13'

(See Back)



(i) I, Glen Barker
 (type or print name) certify that the corner location on this record was determined by me or under my direction and control and that this U.S. Public Land Survey Monument Record is correct and complete to the best of my knowledge and belief.

Glen Barker Signature 9/16/94 Date



Stamp

Index No. L-9

3510172000



8 9
17 16



N 0° 03' 14" E
2648.46'



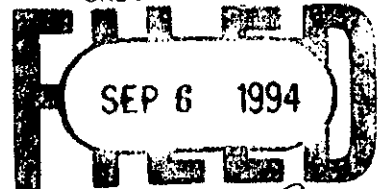
Remonumented
1/4 Cor.

S 0° 03' 39" W
2652.10'



17 16
20 21

REGISTER OF DEEDS OFFICE
ONEIDA COUNTY WIS



At 2:31 O'Clock P M
THOMAS H. LEIGHTON
REGISTER OF DEEDS