

At 10:00 o'clock A.M.
THOMAS H. LEIGHTON
REGISTER OF DEEDS

State of Wisconsin

County of Oneida } ss.

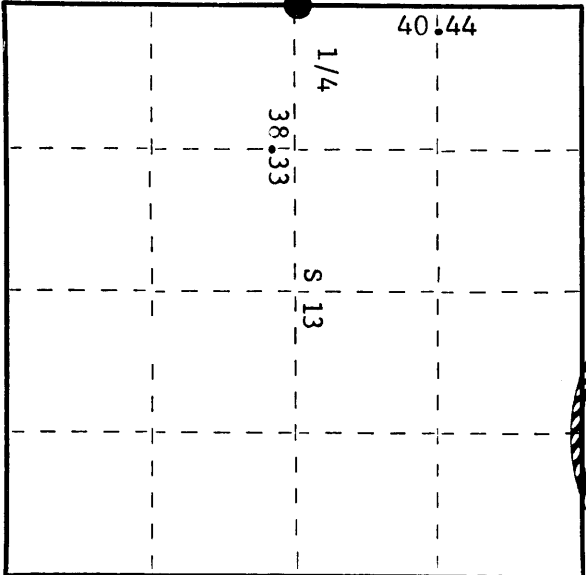

I Phillip T. Hansen, do hereby certify that on the 8th day of June, 1977, I found evidence of the Quarter corner of Sec. 13 & 14 Township 35, North, Range 11 East, Fourth Principal Meridian, as described hereon; and that from this evidence I established a new monument and accessories as described hereon to perpetuate the original location of this corner.

Resident witnesses:

Glen Barker

Jim Clafin

Herb Wagoner



○ = Corner monument restored.

CERTIFIED LAND CORNER RESTORATION

Index No. L-21

History of original corner establishment:

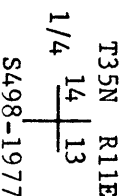
Original Corner established by Wm. E. Dougherty, Deputy Surveyor, in 1859, from which Birch 7" bears S33°E, 24 links; Aspen 12" bears N89°W, 19 links. D.H. Vaughan, County Surveyor, recovered original corner in 1908. Marked additional BTs - White Pine 8" N50½°W, 6 links; Birch 12" S81½°E, 51 links. Corner recovered by H.C. Lawrence, Registered Land Surveyor, in 1958. Recovered Vaughan's White Pine BT, then 18". Set new post and marked NBT - Maple 8" N23°W, 23 links.

Description of corner evidence found:

Recovered Lawrence's 6" squared cedar post, scribed 1/4S S13, 1/4S S14, in poor condition.
Recovered White Pine stump 18" N56°W, 7.5 links, scribed 1/4S BT.
Maple 8" (19") N23°W, 23 links (23.5 links) scribed 1/4 S BT.

Description of monument and accessories I established to perpetuate the original location of this corner.

Replaced cedar post with 2½" Berntsen A-1 Federal Monument, aluminum with magnet in cap and base. Cap stamped:
Monument projects 24" above ground.
Built rock cairn around base.
Marked NBTs - Oak 12" S14°E, 26.9 links, scribed 1/4 BT.
Sugar 12" S58°W, 56.3 links, scribed 1/4 BT.



CORRECTED INDEX # 5688
351142000

351142000

Dated at Rhinelander, Wis., this 9th day of June, 1977

Signature: Phillip T. Hansen Title: Registered Land Surveyor Registration No. S-498
(County Surveyor, Registered Land Surveyor, or other duly authorized official)

Office of Register of Deeds, County of Oneida, I hereby certify that the within instrument was filed in this office for record on the 30th day of June, 1977 at 9:28 o'clock A.M.

Dawn Savage Tuelke
(Register of Deeds)

By Joseph M. Brown Deputy