

State of Wisconsin

County of Oneida } ss.

I Phillip T. Hansen, do hereby certify that on the 18th day of July, 1978, I ~~found~~ recovered the Quarter corner of Sections 20 & 29 Township 35 North, Range 11 East, Fourth Principal Meridian,

as described hereon; and that from this evidence I established a new monument and accessories as described hereon to perpetuate the original location of this corner.

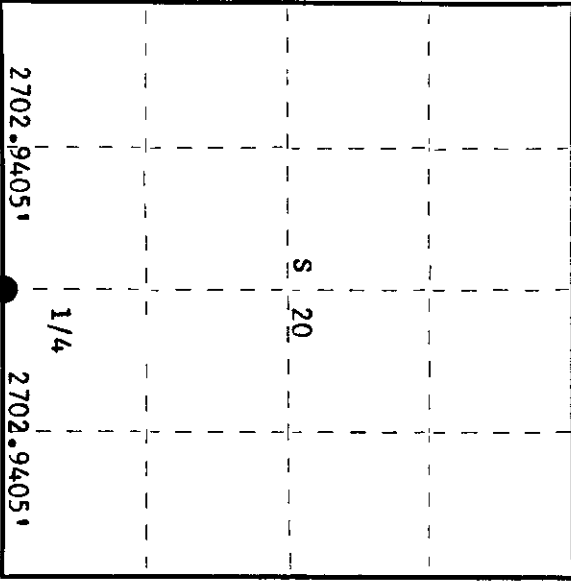

Resident witnesses:

Glen Barker

Jim Clafflin

Herb Wagoner

John Masbaum



○ = Corner monument restored.

History of original corner establishment:

Original corner established by Wm. E. Dougherty, Deputy Surveyor, in 1859 from which fir 6" bears N9°E, 8 links and birch 6" bears S26°W, 9 links.

H.C. Lawrence, Registered Land Surveyor, ran the line between sections 20 & 29 in 1953 to check for corners. Recovered an old squared white birch for quarter corner at 40.00 chains 2.45 chains north of his random line. Set temporary 1/4 corner at 41.15 chains east and 3.18 chains north. No BT's were established.

Description of corner evidence found:

Corner established by proportion from traverse and computation. Ran traverse from section corner 20, 21, 28 & 29 to section corner 19, 20, 29 & 30. Computed distance was 5405.881 feet at bearing S 89° 03' 12" W. Set quarter corner at 2702.9405' intermediate.

Description of monument and accessories I established to perpetuate the original location of this corner.

- Set 2 1/2" iron pipe with brass cap (O.C.), stamped: S498
- Monument projects 2 1/2' above ground. T35N R11E
- This monument had been set in 1975, perpetuating Lawrence's 1/4 post 1/4 S 20
- which we now found to be S40°W, 8.67 feet. S 29
- Removed Lawrence's old post and reset 2 1/2" pipe in proper location. CPI-1975
- Marked NBT's - Maple 6" N54°E 8.75'
- Maple 10" N20°E 17.48'
- Maple 8" N68°W 29.18'
- Maple 8" N43°W 18.45'

Dated at Rhineland, Wis., this 26th day of July, 1978

Signature: Phillip T. Hansen Title Registered Land Surveyor Registration No. S-498  
 (County Surveyor, Registered Land Surveyor, or other duly authorized official)

Office of Register of Deeds, County of Oneida  
 Instrument was filed in this office for record on the 21st day of August, 1978  
 at 1:00 o'clock P. M.

Dennis George Fuchs  
 (Register of Deeds)

By: \_\_\_\_\_ Deputy

0200001154

CERTIFIED LAND CORNER RESTORATION


Index No. **R-7**

History of original corner establishment:  
 Original corner set by Wm. E. Dougherty, Government Deputy Surveyor, in 1859. BT's fir 6", N90E, 8 links; birch 6", S260W, 9 links.

State of Wisconsin } ss.

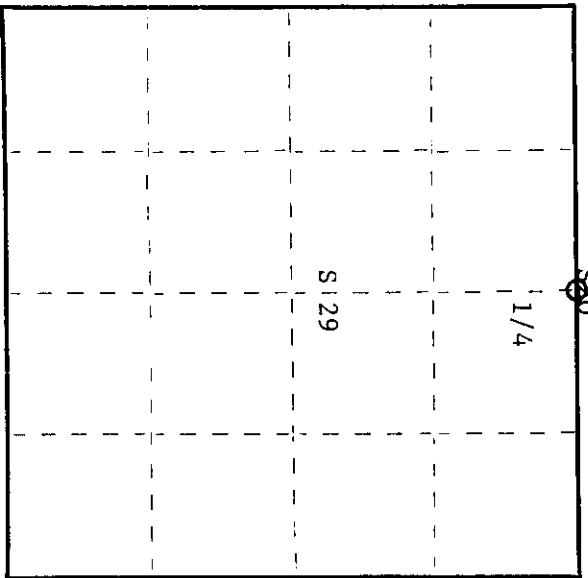
County of Oneida

I, Phillip T. Hansen, do hereby certify that on the 17th day of April, 1975, I found evidence of the Quarter corner Sections 20-29 Township 35, North, Range 11 East, Fourth Principal Meridian, as described hereon; and that from this evidence I established a new monument and accessories as described hereon to perpetuate the original location of this corner.



Resident witnesses:

T35N R11E  
 S20



○ = Corner monument restored.

Description of corner evidence found:

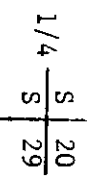
Recovered H.C. Lawrence 4" cedar post squared and scribed 1/4 S, S20, 1/4 S, S29; also, a 1-1/2" iron pipe. Post in fair condition.

No bearing trees.

Description of monument and accessories I established to perpetuate the original location of this corner.

Replaced 4" cedar post set 2-1/2" iron pipe in original hole.

NBT's - red maple 10" N250E 39.3 links scribed 1/4 BT T35N R11E  
 red maple 8" N120W 20 links scribed 1/4 BT



CPI-1975

Dated at Rhineland, Wis., this 6th day of May, 1975

Signature: Phillip T. Hansen Title: Registered Land Surveyor Registration No. S-498  
 County Surveyor, Registered Land Surveyor, or other duly authorized official

Office of Register of Deeds, County of Oneida I hereby certify that the within instrument was filed in this office for record on the 1st day of October, 1975 at 3:00 o'clock P. M.

Doris George Tucker  
 (Register of Deeds)

By: \_\_\_\_\_ Deputy

3511200020