

State of Wisconsin }
 County of Langlade } ss.

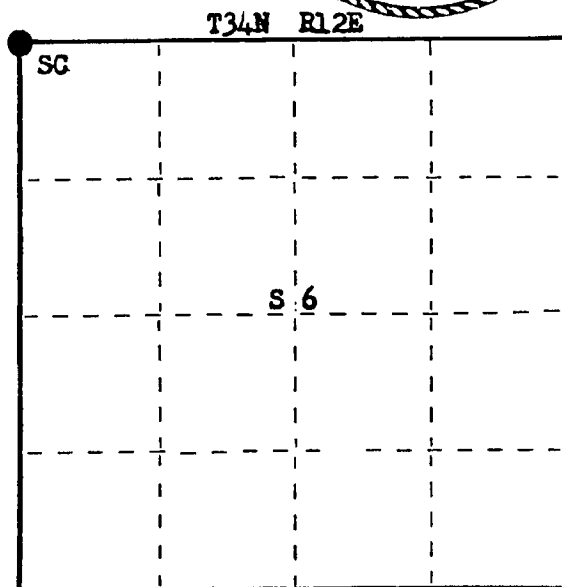

I, Philip T. Hansen, do hereby certify that on the 18th day of November, 1976, I found evidence of the Section corner of Sec. 36, 31, 6-1 Township 34 & 35, North, Range 11 & 12, Fourth Principal Meridian, as described hereon; and that from this evidence I established a new monument and accessories as described hereon to perpetuate the original location of this corner.

Resident witnesses:

Glen Barker

Jim Clafin

Herb Wagoner



○ = Corner monument restored.

CERTIFIED LAND CORNER RESTORATION

3511360000
 4/28/17 M ONEIDA INDEX AS 2-25 IN 35-11
 BETTER COPY From Langlade Cty Index No. A-25
 34-11 MQR

History of original corner establishment: Original Corner established by Alfred Millard, Deputy Surveyor, in 1857 from which Spruce 12" bears N 61° W 17 links, White Pine 8" bears S 50° W 49 links, White Pine 12" bears S 23° E 42 links and White Pine 10" bears N 60° E 33 links.

H.C. Lawrence, Registered Land Surveyor, recovered an old post of large size in 1953, no mention of any old BTs recovered or new BTs established. Origin of old post unknown.

Description of corner evidence found:

Recovered 7" cedar post, 8 ft. tall, squared and scribed 36 T35N R11E, 31, T35N R12E, 6, T34N R12E, 1, T34N R1E. Post was recovered in fair condition.
 Recovered OBT - Elm 14" N 60° E 63 links, scribed S31 BT (now dead).

Description of monument and accessories I established to perpetuate the original location of this corner.

Replaced old cedar post with 2 1/2" Berntsen A-1 Federal Monument, aluminum with magnet in cap and base. Cap stamped:

Monument projects 24" above ground.

Built rock cairn around base of monument.

NBTs - Sugar 6" S 44° E 52.7 links, scribed SC BT.

White Pine 10" S 6° E 50 links, scribed SC BT.

White Spruce 12" S 8° W 56 links, scribed SC BT.

Maple 7" N 16° W 94 links, scribed SC BT.

R T35N R
 11 36 31 12
 E 1 6 E
 T34N
 S498 1976

Dated at Rhineland, Wis., this 23rd day of November, 1976.

Signature Philip T. Hansen Title Registered Land Surveyor Registration No. S-498
 (County Surveyor, Registered Land Surveyor, or other duly authorized official)

Office of Register of Deeds, County of Langlade, I hereby certify that the within instrument was filed in this office for record on the _____ day of _____, 19____ at _____ o'clock _____ M.

(Register of Deeds)

By _____ Deputy

U.S. PUBLIC LAND SURVEY MONUMENT RECORD

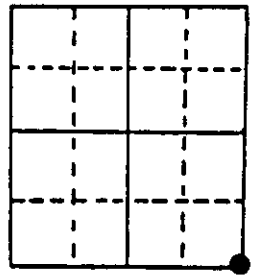
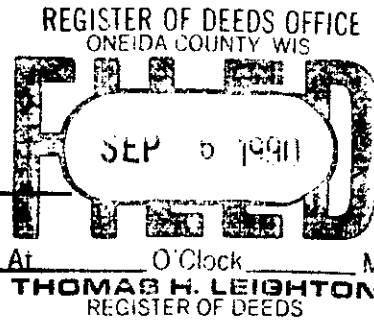
Note: This form is intended and designed to fulfill all requirements of Wisconsin Administrative Code, Chapter A-E 7.08 U.S. Public Land Survey Monument Record (3) (a) (b) (c) (d) (e) (f) (g) (h) (i). An additional sheet may be added if necessary to conform with said requirements.

(a) Corner location: Township 35 North

Range 11 East/West

Town/City/Village SCHOEPKE

County ONEIDA



Section 36

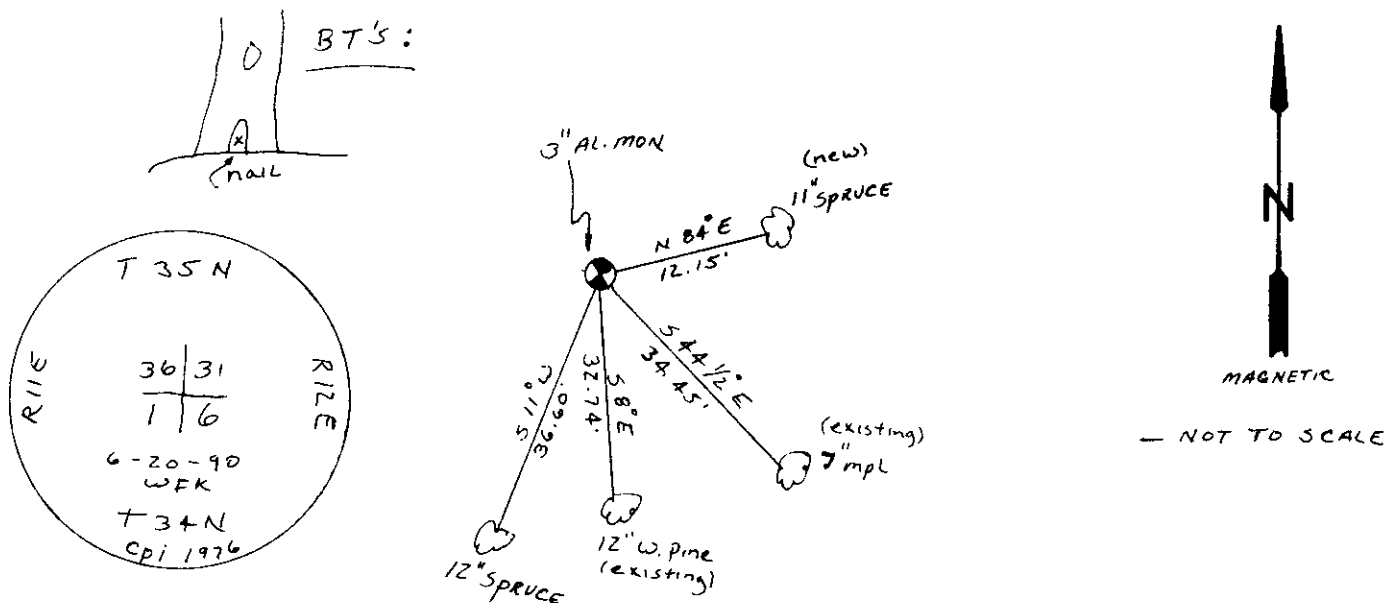
(b) (f) (g) (h) Description of monument found at this corner and if it was accepted, state all evidence (material, testimonial, occupational, plats, records, other monuments) used as a basis for accepting. If not accepted or if nothing was found, state evidence used as basis for establishing location. If reestablished through lost corner proportionate methods, indicate all monuments, distances and directions used to establish. Indicate type of monument found or set and sign post.

1859 - FELLOWS ESTABLISHED ORIGINAL CORNER


1976 - CONSOLIDATED PAPER CO. PERPETUATED CORNER & SET 3" AL. MONUMENT

1990 - I FOUND 3" AL. MONUMENT & 3 EXISTING BT'S. MADE 1 NEW BT.

(c) (d) (e) Plan view of corner with ties to at least 4 witness monuments. If in disagreement with previously established corner, show the distances between the two corners and also indicate the ties to the disputed corner.



(i) I, WILLIAM F. KELLY
 (type or print name) certify that the corner location on this record was determined by me or under my direction and control and that this U.S. Public Land Survey Monument Record is correct and complete to the best of my knowledge and belief.



William F. Kelly Signature 8-28-90 Date

Index No. 2-75

Stamp
3511360600

LANGLADE COUNTY U.S. PUBLIC LAND CORNER RESTORATION

REGISTER OF DEEDS OFFICE
ONEIDA COUNTY
FILED

FEB 27 2018

The Southeast corner of Section 36, T. 35 N., R. 11 E., Langlade County, WI.

KYLE J. FRANSON
REGISTER OF DEEDS

Corner was: (check all that apply)

4351136 0000

- Restored through acceptance of an obliterated evidence location.
- Restored through acceptance of a found perpetuated location.
- Determined to be lost and re-established through proportionate methods.
Show bearings and distances to PLSS corners used for proportioning, and show original distances).
- Restored/recovered/re-established in a location that differs from a previously established position.
(Show difference in plan view below).
- Check here if additional information is shown on the reverse side of this form.

Describe record evidence, recovered physical evidence, occupational evidence, testimonial evidence and all other evidence considered in the recovery/restoration of the corner.

The original corner was established in 1857 by Deputy Surveyor Alfred Millard. In the 1930's C.W. Borth running north between Sec's. 1 & 6, at 2437.5 ft., found rotted stake and evidence of the four original bearing trees. He set a new cedar stake in place of the rotted stake found. H.C. Lawrence, in 1953, "found old post of large size" and made no mention of bearing trees. In 1976, Philip Hansen, recovered "7" cedar post, 8ft tall, squared and scribed" to identify the corner. He replace the post with a 2 1/2" aluminum monument. On 5/18/2017, David E. Tlusty, found the aluminum monument loose in a mound of stones, top of monument 26" above ground. Removed monument, shortened it to 36" and reset it solid, with top of monument 0.3' above ground, and in a mound of stones. I found evidence of the original bearing trees NW, SE and SW and found a pine bearing tree of Hansens, S 6 E, 33.74 to alum. nail set in the side. Perpetuated the location as shown below.

Physical description of the monument set:

Reset the existing aluminum monument as described above.

Set a 6' green steel channel post with "Langlade County Forest Boundary" sign, 0.5' west of the corner monument.

Describe the accessories used to perpetuate the corner. Include a plan view drawing and accessories found/set. Describe measuring point on bearing trees. Show any topographic features that would aid in future recovery of the corner.

