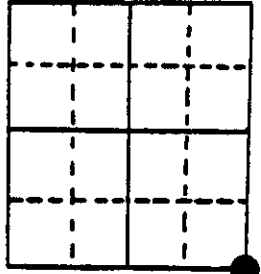


# U.S. PUBLIC LAND SURVEY MONUMENT RECORD

**Note:** This form is intended and designed to fulfill all requirements of Wisconsin Administrative Code, Chapter A-E 7.08 U.S. Public Land Survey Monument Record (3) (a) (b) (c) (d) (e) (f) (g) (h) (i). An additional sheet may be added if necessary to conform with said requirements.

(a) Corner location: Township 36 North  
 Range 4 East/West

Town/City/Village Lynne  
 County Oneida



Section 13

(b) (f) (g) (h) Description of monument found at this corner and if it was accepted, state all evidence (material, testimonial, occupational, plats, records, other monuments) used as a basis for accepting. If not accepted or if nothing was found, state evidence used as basis for establishing location. If reestablished through lost corner proportionate methods, indicate all monuments, distances and directions used to establish. Indicate type of monument found or set and sign post.

9/3/1860 - Alfred Millard established this corner and set a wood post with BTs:  
 14" Hemlock, N58°E, 15 Links      12" Hemlock, S50°E, 11 Links  
 20" Hemlock, S35°W, 33 Links      12" Y. Birch, N30°W, 24 Links



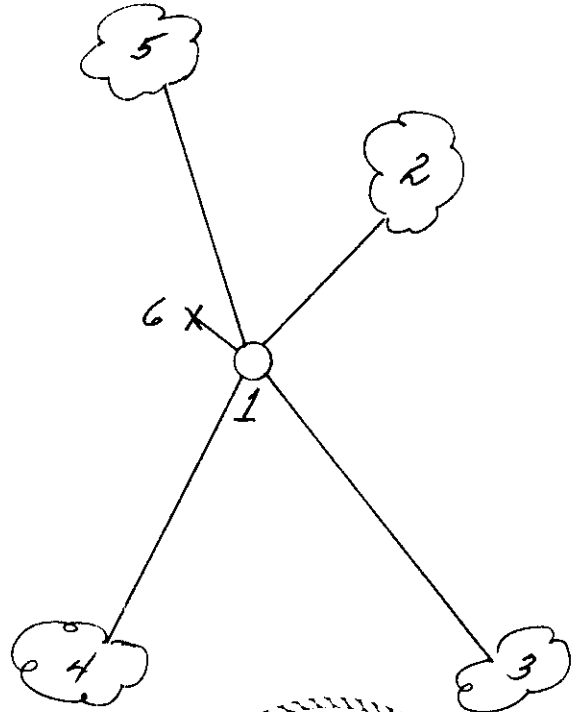
4/1989 - Romportl and crew located monument, placed plastic target and sign post.

3/13/1991 - Milo E. Stefan accepted monument as the perpetuated position of the original corner and made new BTs.

(c) (d) (e) Plan view of corner with ties to at least 4 witness monuments. If in disagreement with previously established corner, show the distances between the two corners and also indicate the ties to the disputed corner.

- 1) 2" x 60" iron pipe/brass cap in mound of stone
- 2) 4" Blasam Fir, N53°E, 10.58 Feet
- 3) 8" Sugar Maple, S46°E, 100.80 Feet
- 4) 6" Red Maple, S16°W, 67.40 Feet
- 5) 6" White Birch, N13°W, 22.95 Feet
- 6) Plastic sign post, NW, 1.4 Feet

Distances to nail in side of BTs  
 Stump blaze scribed "BT"



(i) I, Milo E. Stefan  
 (type or print name) certify that the corner location on this record was determined by me or under my direction and control and that this U.S. Public Land Survey Monument Record is correct and complete to the best of my knowledge and belief.

Milo E. Stefan      March 16, 1991  
 Signature      Date

Index No. N-25