

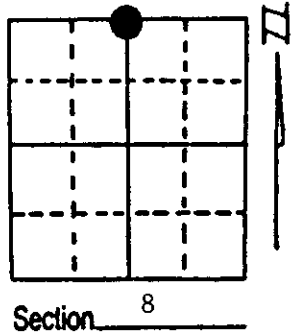
# U.S. PUBLIC LAND SURVEY MONUMENT RECORD

**Note:** This form is intended and designed to fulfill all requirements of Wisconsin Administrative Code, Chapter A-E 7.08 U.S. Public Land Survey Monument Record (3) (a) (b) (c) (d) (e) (f) (g) (h) (i). An additional sheet may be added if necessary to conform with said requirements.

(a) Corner location: Township 36 North  
 Range 5 East/West

Town/City/Village Little Rice

County Oneida



(b) (f) (g) (h) Description of monument found at this corner and if it was accepted, state all evidence (material, testimonial, occupational, plats, records, other monuments) used as a basis for accepting. If not accepted or if nothing was found, state evidence used as basis for establishing location. If reestablished through lost corner proportionate methods, indicate all monuments, distances and directions used to establish. Indicate type of monument found or set and sign post.

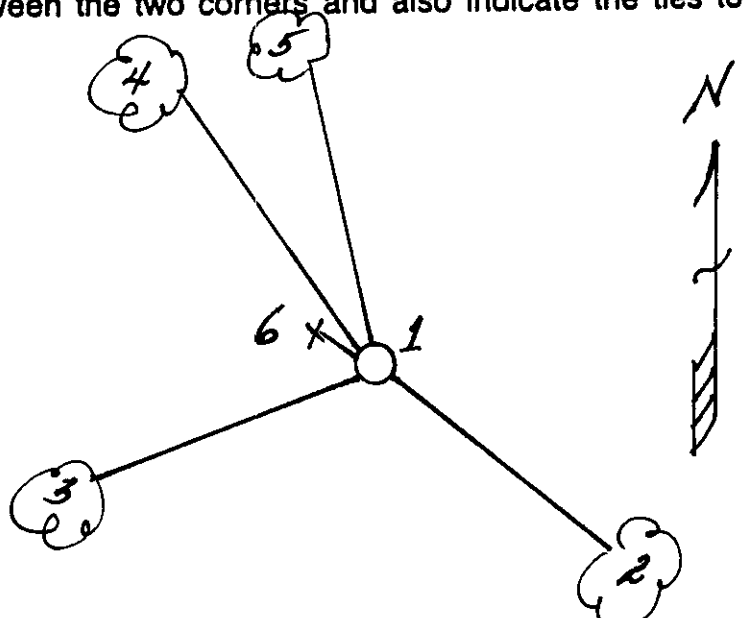
- 6/1863 - Joseph H. Jenkins established this corner and set a wood post with two BTs:  
 8" Birch, N20°E, 9 Links (5.94') 8" Fir, S8°W, 27 Links (17.82')
- 1/16/1935 - A. J. Lytle restored this corner by Lost Methods and set a wood post/one BT:  
 28" Pine Stump, N54°E, 3 Links (1.98')
- 2/20/1995 - Milo E. Stefan ran traverse from E-3 to E-9 and found Lytle's distance to be within one foot of ours.
- 5/3/1995 - Milo E. Stefan set position from his traverse and restored corner by Lost Methods, proportioned Lytle's distances to ours.

E-3	Lytles	2564.265'	E-5	2671.845'	E-7	2671.845'	E-9
I.P./	Ours	2564.02'		2671.59'		2671.59'	Al. Mon.
B.C.							


(c) (d) (e) Plan view of corner with ties to at least 4 witness monuments. If in disagreement with previously established corner, show the distances between the two corners and also indicate the ties to the disputed corner.

- 1) 2" x 30" Aluminum Monument
- 2) 10" Twin White Spruce, S62°E, 89.51'
- 3) 8" Red Pine, S76°W, 53.30'
- 4) 12" Red Pine, N45°W, 167.75'
- 5) 6" Red Pine, N15°W, 125.30'
- 6) Plastic Sign Post, Northwest, .75'

Distances to nail in side of BTs.  
 Stump blaze scribed "BT".  
 Bearing tree tag on face of each BT.



REGISTER OF DEEDS OFFICE  
 ONEIDA COUNTY WIS



At O'Clock M  
**THOMAS H. LEIGHTON**  
 REGISTER OF DEEDS

(i) I, Milo E. Stefan  
 (type or print name) certify that the corner location on this record was determined by me or under my direction and control and that this U.S. Public Land Survey Monument Record is correct and complete to the best of my knowledge and belief.



Milo E. Stefan  
 Signature

May 8, 1995  
 Date

Index No. E-7

3605050020