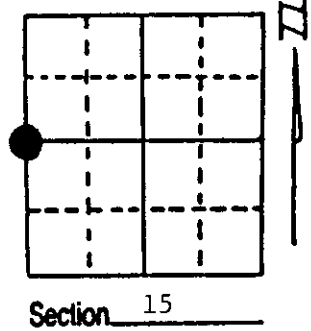


U.S. PUBLIC LAND SURVEY MONUMENT RECORD

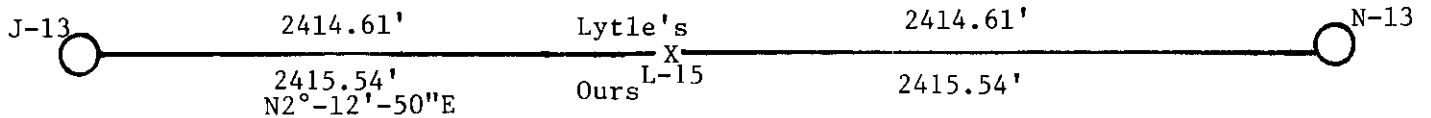
Note: This form is intended and designed to fulfill all requirements of Wisconsin Administrative Code, Chapter A-E 7.08 U.S. Public Land Survey Monument Record (3) (a) (b) (c) (d) (e) (f) (g) (h) (i). An additional sheet may be added if necessary to conform with said requirements.

(a) Corner location: Township 36 North
Range 5 East/West
Town/City/Village Little Rice
County Oneida



(b) (f) (g) (h) Description of monument found at this corner and if it was accepted, state all evidence (material, testimonial, occupational, plats, records, other monuments) used as a basis for accepting. If not accepted or if nothing was found, state evidence used as basis for establishing location. If reestablished through lost corner proportionate methods, indicate all monuments, distances and directions used to establish. Indicate type of monument found or set and sign post.

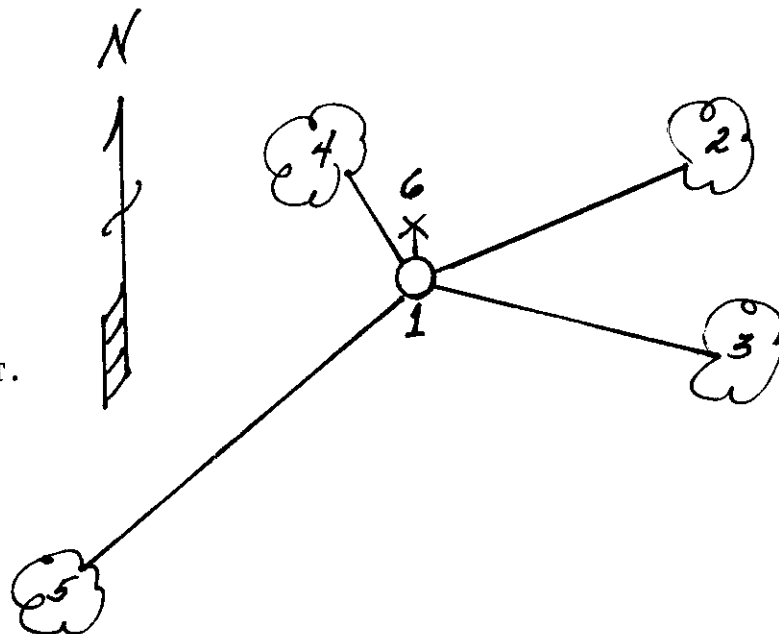
- 6/1863 - Joseph H. Jenkins established this corner at 40.00 chains, set a wood post with two BTs:
6" Tamarack, N34°E, 7 Links (4.62') 7" Tamarack, S22°W, 7 Links (4.62")
- 1/31/1935 - A.J. Lytle restored this corner by Lost Methods. He found distance between Section Corners to be 73.17 chains. He set a wood post with no BTs.
- 4/19/1995 - Milo E. Stefan could find no trace of Lytle's work so again restored corner by Lost Methods.



(c) (d) (e) Plan view of corner with ties to at least 4 witness monuments. If in disagreement with previously established corner, show the distances between the two corners and also indicate the ties to the disputed corner.

- 1) 2" x 60" Aluminum Monument.
- 2) 6" Tamarack, N74°E, 54.09'.
- 3) 6" Tamarack, S80°E, 78.95'.
- 4) 3" Black Spruce, N25°W, 15.44'.
- 5) 12" Red Maple, S48°W, 133.53'.
- 6) Plastic Sign Post, North, .8'.

Distances to nail in side of BTs.
Stump blazes scribed "BT".
Bearing tree posters placed on each BT.



REGISTER OF DEEDS OFFICE
ONEIDA COUNTY WIS

FILED
MAY 23 1995

At O'Clock M
THOMAS H. LEIGHTON
REGISTER OF DEEDS

(i) I, Milo E. Stefan
(type or print name) certify that the corner location on this record was determined by me or under my direction and control and that this U.S. Public Land Survey Monument Record is correct and complete to the best of my knowledge and belief.



Index No. L-13

Milo E. Stefan Signature
May 11, 1995 Date

3605162000