

U.S. PUBLIC LAND SURVEY MONUMENT RECORD

Note: This form is intended and designed to fulfill all requirements of Wisconsin Administrative Code, Chapter A-E 7.08 U.S. Public Land Survey Monument Record (3) (a) (b) (c) (d) (e) (f) (g) (h) (i). An additional sheet may be added if necessary to conform with said requirements.

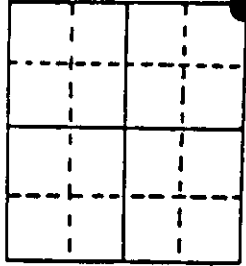

(a) Corner location: Township 36 North

Range 6 East

Town of Nokomis

County of Oneida

REGISTER OF DEEDS OFFICE
ONEIDA COUNTY, WIS.



At O'Clock M
THOMAS H. LEIGHTON
REGISTER OF DEEDS

Section 26

(b) (f) (g) (h) Description of monument found at this corner and if it was accepted, state all evidence (material, testimonial, occupational, plats, records, other monuments) used as a basis for accepting. If not accepted or if nothing was found, state evidence used as basis for establishing location. If reestablished through lost corner proportionate methods, indicate all monuments, distances and directions used to establish. Indicate type of monument found or set and sign post.

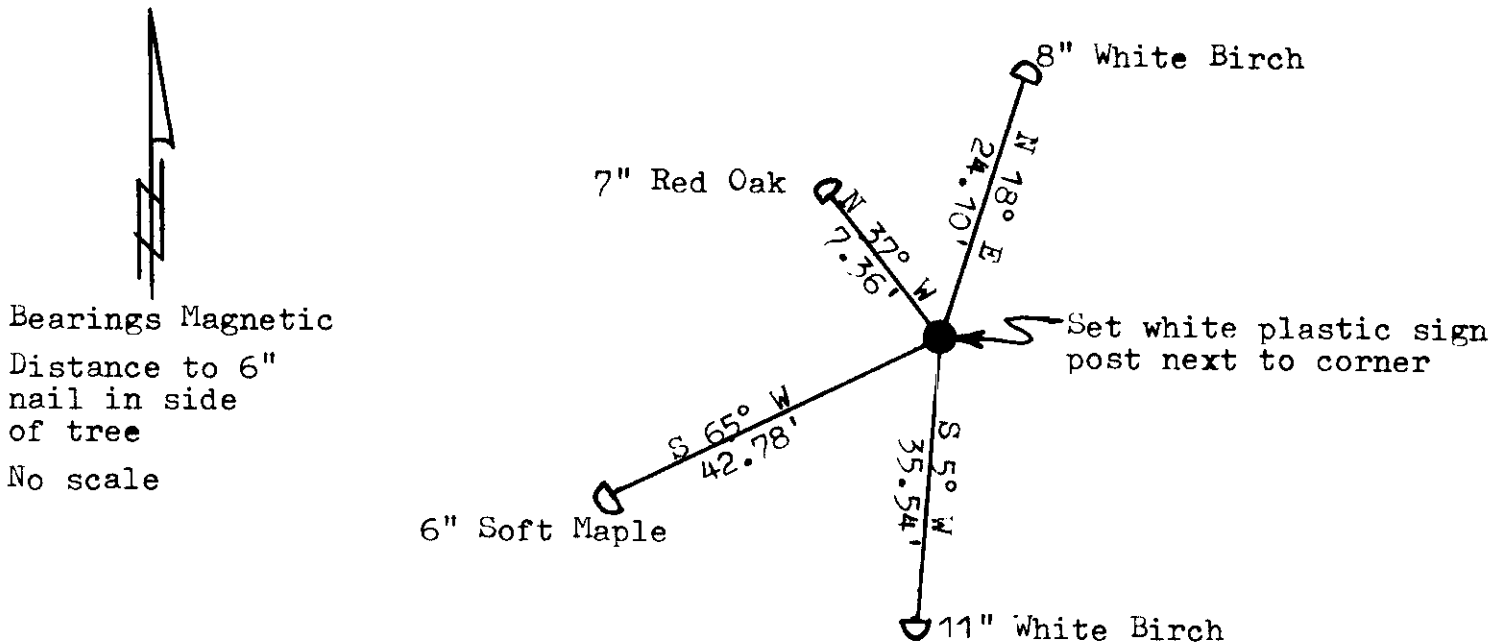
Oct. 1862, Orig. cor. estab. by Joseph H. Jenkins North between 25 & 26....
80.00 set cor. to Sections 23, 24, 25 & 26, B.T.s Blk Pine 7 N 75 W 70,
Birch 5 N 2 E 17, W. Pine 20 S 35 E 65 & Y. Pine 18 S 54 W 48.

1904 D.H. Vaughan found the stumps of 3 original trees, the NW one is a stub 7' high, it was down, set it up and braced it, set new post.

1937 V. Maine found ramins of old stake and stumps of Orig. B.T.s Y.P. 18 S 54 W .48 (boxing plain), W.P. 20 S 35 E .65 (nearly burned up), Blk Pine 7 N 75 W (nearly gone, boxing plain, lying on ground. Set Official Corner. Marked B.T.s Blk Oak 4 N 38 W .13, Blk Oak 5 N 15 E .197, Blk Oak 5 N 84E .316 & Blk Oak 5 S 55 E .653.

1991 I found Maine's Official Corner and a clump of oak to the Northwest per his call, but no markings of a B.T. Made new B.T.'s as shown below.

(c) (d) (e) Plan view of corner with ties to at least 4 witness monuments. If in disagreement with previously established corner, show the distances between the two corners and also indicate the ties to the disputed corner.



(i) I, Lester J. Schmit R.L.S. 1192

(type or print name) certify that the corner location on this record was determined by me or under my direction and control and that this U.S. Public Land Survey Monument Record is correct and complete to the best of my knowledge and belief.

Lester J. Schmit 13 Mar 91
Signature Date



Index No. R-21

Stamp
3606230000