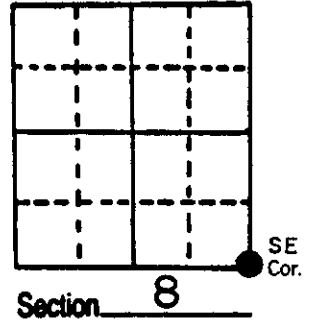
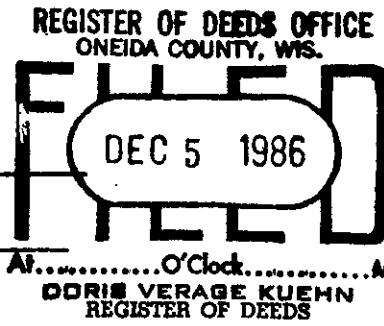


# U.S. PUBLIC LAND SURVEY MONUMENT RECORD

Note: This form is intended and designed to fulfill all requirements of Wisconsin Administrative Code, Chapter A-E 5.02, U.S. Public Land Survey Monument Record (3) (a) (b) (c) (d) (e) (f) (g) (h) (i). An additional sheet may be added if necessary to conform with said requirements.

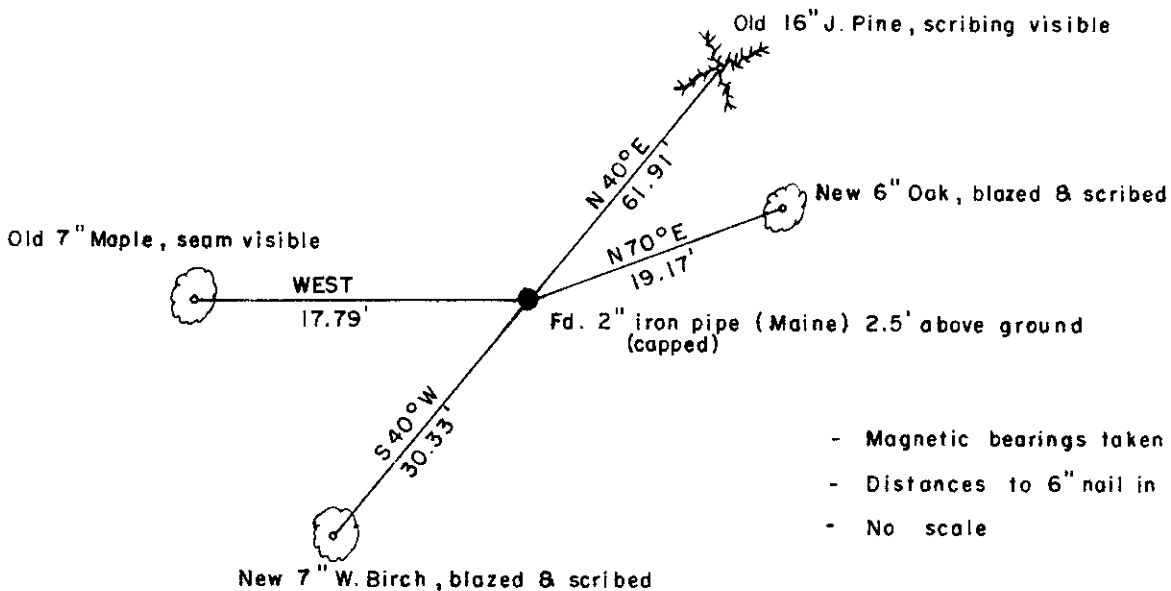
(a) Corner location: Township 36 North  
 Range 7 East/West  
 Town/City/Village WOODBORO  
 County ONEIDA



(b) (f) (g) (h) Description of monument found at this corner and if it was accepted, state all evidence (material, testimonial, occupational, plats, records, other monuments) used as a basis for accepting. If not accepted or if nothing was found, state evidence used as basis for establishing location. If reestablished through lost corner proportionate methods, indicate all monuments, distances and directions used to establish.

- 1862- Joseph Jenkins established original corner @ 80.00ch. north of corner to 16,17,20,21: B.T.s Hem. 10 N86°E 9lks., W.Pine 8 N41°W 44lks., Aspen 8 S32°W 16lks., Y Pine 17 S10°E 38lks.
- 1924- C.D. Vaughan @ corner to 8,9,16,17 states S.W. orig. ok stp. new B.T.s W. Pine stp. 20 N84½°W 31, W.Pine stp. 14 N64½°E 37
- 1937- Maine states he was at corner to 8,9,16,17 in 1928 post was down & rotted then identified by original S.E. & N.W. B.T.s stumps. Set official corner.
- 1976- L.Schmit found capped iron pipe
- 1986- I found Maines capped iron pipe in good condition and witnessed it as shown below. I also found the remains of C.D. Vaughans pine stump N84½°W 31.

(c) (d) (e) Plan view of corner with ties to at least 4 witness monuments. If in disagreement with previously established corner, show the distances between the two corners and also indicate the ties to the disputed corner.



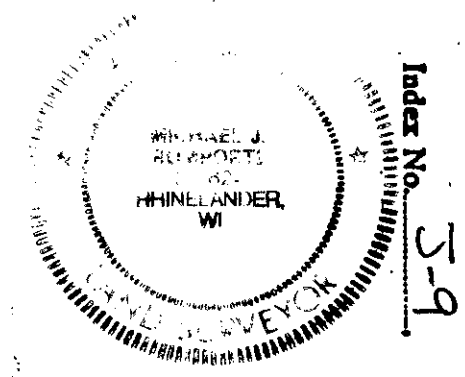
- Magnetic bearings taken with handheld compass
- Distances to 6" nail in side of trees
- No scale



(i) I, MICHAEL J. ROMPORTL R.L.S. 1624  
 (type or print name) certify that the corner location on this record was determined by me or under my direction and control and that this U.S. Public Land Survey Monument Record is correct and complete to the best of my knowledge and belief.

Michael J. Romportl Nov. 26, 1986  
 Signature Date

GENISOT & ASSOCIATES INC.  
 1512 EAGLE ST., RHINE, WI.



3607080000