

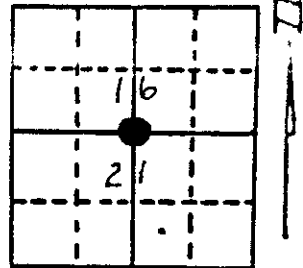
U.S. PUBLIC LAND SURVEY MONUMENT RECORD

Note: This form is intended and designed to fulfill all requirements of Wisconsin Administrative Code, Chapter A-E 7.08 U.S. Public Land Survey Monument Record (3) (a) (b) (c) (d) (e) (f) (g) (h) (i). An additional sheet may be added if necessary to conform with said requirements.

(a) Corner location: Township 36 North
 Range 8 East/West

Town/City/Village Crescent

County Oneida



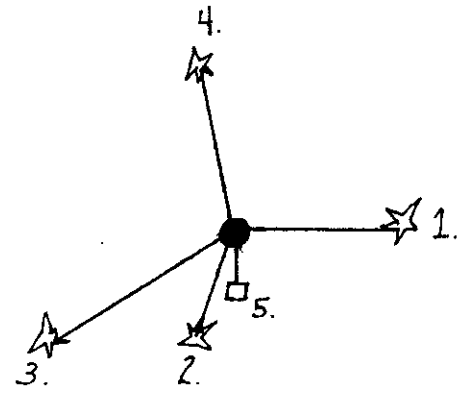
Section 16-21

(b) (f) (g) (h) Description of monument found at this corner and if it was accepted, state all evidence (material, testimonial, occupational, plats, records, other monuments) used as a basis for accepting. If not accepted or if nothing was found, state evidence used as basis for establishing location. If reestablished through lost corner proportionate methods, indicate all monuments, distances and directions used to establish. Indicate type of monument found or set and sign post.

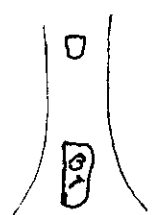
- July, 1863 Original survey by William Dougherty, 40.00 Chains set post and made B.T.s
 Tamarack 10" N 59° W 13 Links, Tamarack 8" S 88° E 20 Links, T
 Tamarack 6" S 31° E 24 Links, Tamarack 7" N 40° E 31 Links
- 1939 GLO Dependant Resurvey and Extension Survey of Sections 16 and 21 by Hal Craing
 Corner position was set by proportional distance as no remaining evidence of original corner or accessories was found.
 Set a concrete Monument, 6" dia., with a brass cap for corner and made B.T.s
 Spruce 6" N 03° E 6 Links marked 1/4 S16BT
 Spruce 5" S 12° W 28 Links marked 1/4 S21BT
- Feb. 1989 I found GLO Brass Cap with a RIPCO monument alongside 18" above ground, also a 2"x2" squared wood post, and made new B.T.s

(c) (d) (e) Plan view of corner with ties to at least 4 witness monuments. If in disagreement with previously established corner, show the distances between the two corners and also indicate the ties to the disputed corner.

- Bearings and distances are from GLO monument to a 4" spike in the side of the Bearing Tree
1. Tamarack 3" East 13.21'
 2. Tamarack 3" S 12° W 7.56'
 3. Tamarack 4" S 59° W 22.98'
 4. Black Spruce 4" N 6° W 23.62'
 5. Sign Post South 1.4'



Bearings taken with handheld compass



Typical scribed B.T.

(i) I, Richard J. Belliveau
 (type or print name) certify that the corner location on this record was determined by me or under my direction and control and that this U.S. Public Land Survey Monument Record is correct and complete to the best of my knowledge and belief.

Richard J. Belliveau 7/13/89
 Signature Date



Index No. N-11

3608160020