

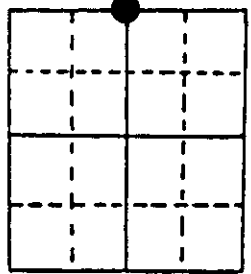
U.S. PUBLIC LAND SURVEY MONUMENT RECORD

Note: This form is intended and designed to fulfill all requirements of Wisconsin Administrative Code, Chapter A-E 7.08 U.S. Public Land Survey Monument Record (3) (a) (b) (c) (d) (e) (f) (g) (h) (i). An additional sheet may be added if necessary to conform with said requirements.

(a) Corner location: Township 36 North
 Range 9 East/West

Town/City/Village Pelican

County Oneida



Section 21

(b) (f) (g) (h) Description of monument found at this corner and if it was accepted, state all evidence (material, testimonial, occupational, plats, records, other monuments) used as a basis for accepting. If not accepted or if nothing was found, state evidence used as basis for establishing location. If reestablished through lost corner proportionate methods, indicate all monuments, distances and directions used to establish. Indicate type of monument found or set and sign post.

1863 - Wm. Daugherty established corner and set wood post.

1894 - Dorr restored corner from original BTs, set post and two new BTs:

16" White Birch, S66½°W, 6 1/2 Links 8" Red Pine, N8½°W, 3 1/2 Links

1961 - RIPCO subdivided Section 21 - made two new BTs:

10" White Pine, S20°E, 17.29 feet 10" White Birch, S80°W, 6.52 feet

5/30/1982 - Milo E. Stefan found stumps of Dorr's BTs and RIPCO BTs alive. Post point deep in post hole. I set an Oneida County monument and made two new BTs:



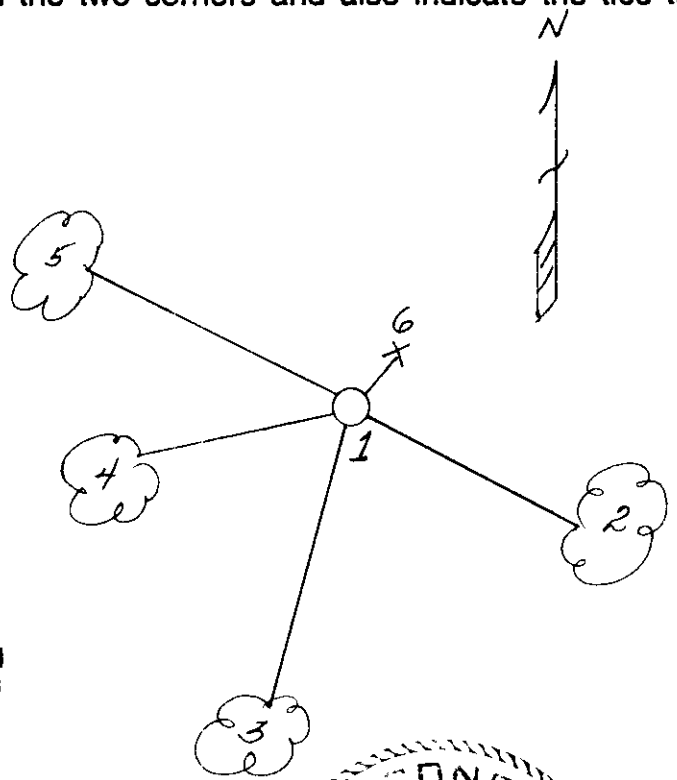
5" White Birch, S71°E, 14.49 feet 8" Hemlock, N64°W, 12.33 feet

12/1990 - Certificate prepared in 1982 has been misplaced and at the request of the County, I revisited this corner and found the White Pine BT dead. I, therefore, made one new BT: 6" Red Pine, S12°W, 14.90 feet and placed plastic sign post.

(c) (d) (e) Plan view of corner with ties to at least 4 witness monuments. If in disagreement with previously established corner, show the distances between the two corners and also indicate the ties to the disputed corner.

- 1) 2" x 36" aluminum county monument
- 2) 5" White Birch, S71°E, 14.49 feet
- 3) 6" Red Pine, S12°W, 24.90 feet
- 4) 10" White Birch, S80°W, 6.52 feet
- 5) 8" Hemlock, N64°W, 12.33 feet
- 6) Plastic sign post, Northeast, .4 feet

Distances to nail in side of BTs.
 Stump blaze scribed "BT".



(i) I, Milo E. Stefan
 (type or print name) certify that the corner location on this record was determined by me or under my direction and control and that this U.S. Public Land Survey Monument Record is correct and complete to the best of my knowledge and belief.

Milo E. Stefan 12/5/90
 Signature Date

3609160020

Stamp

Index No. N-11