

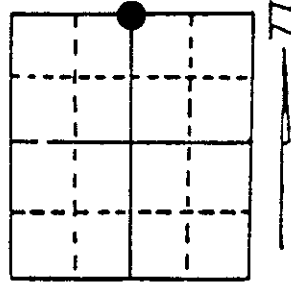
U.S. PUBLIC LAND SURVEY MONUMENT RECORD

Note: This form is intended and designed to fulfill all requirements of Wisconsin Administrative Code, Chapter A-E 7.08 U.S. Public Land Survey Monument Record (3) (a) (b) (c) (d) (e) (f) (g) (h) (i). An additional sheet may be added if necessary to conform with said requirements.

(a) Corner location: Township 35 North
 Range 9 East/West

Town/City/Village Enterprise

County Oneida



Section 4

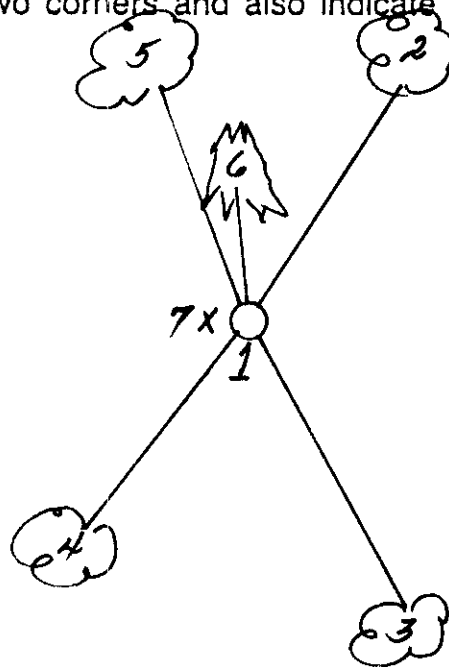
(b) (f) (g) (h) Description of monument found at this corner and if it was accepted, state all evidence (material, testimonial, occupational, plats, records, other monuments) used as a basis for accepting. If not accepted or if nothing was found, state evidence used as basis for establishing location. If reestablished through lost corner proportionate methods, indicate all monuments, distances and directions used to establish. Indicate type of monument found or set and sign post.

- 1859 - Hiram Fellows established this corner and set a wood post with two BTs:
 8" Hemlock, S10°W, 10 Links 8" Spruce, N8°W, 7 Links
- 4/18/1936 - Maine found old scribed stake and stump of original pine (not spruce), N8°W, 7 Links. He restored corner by placement of a 2 1/4" x 60" iron pipe with brass cap and made three new BTs:
 9" Soft Maple, S30°E, 21 Links 10" Hemlock, N50°W, 40 Links
 9" Soft Maple, S61°W, 46 Links
- 12/6/1989 - Milo E. Stefan found Maine's monument lying on ground along side fallen post and mound of stone. Maine's S30°E, 21 links Maple BT okay. Original Pine stump still here. We reset the 2 1/4" x 60" iron pipe/brass cap, made three new BTs and set plastic sign post.

(c) (d) (e) Plan view of corner with ties to at least 4 witness monuments. If in disagreement with previously established corner, show the distances between the two corners and also indicate the ties to the disputed corner.

- 1) 2 1/4" x 60" iron pipe/brass cap in mound of stone.
- 2) 4" Sugar Maple, N28°E, 7.08'
- 3) 11" Red Maple, S30°E, 14.71' (Maines)
- 4) 6" Black Spruce, S38°W, 10.12'
- 5) 6" Sugar Maple, N20°W, 41.61'
- 6) Pine Stump, N8°W, 7 Links (original)
- 7) Plastic sign post, next to monument


Distances to nail in side of trees.
 BT stumps scribed "BT".



(i) I, Milo E. Stefan
 (type or print name) certify that the corner location on this record was determined by me or under my direction and control and that this U.S. Public Land Survey Monument Record is correct and complete to the best of my knowledge and belief.

Milo E. Stefan
 Signature

12/7/89
 Date



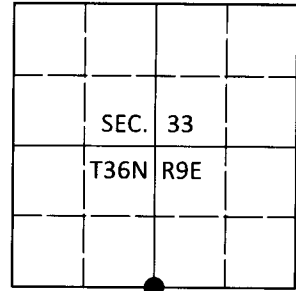
Index No. A-11

U.S. PUBLIC LAND SURVEY MONUMENT RECORD

Note: This form is intended and designed to fulfill all requirements of Wisconsin Administrative Code, Chapter A-E 7.08 U.S. Public Land Survey Monument Record (3)(a-i).

(a) CORNER LOCATION
 1/4 Cor. of Secs. 4 & 33
 Township 35 & 36 North
 Range 9 East of the 4th P.M.
 Town of Enterprise & Pelican
 County of Oneida

WISCRS - Oneida County
 N: 134,707.68 USft
 E: 273,305.85 USft
 Datum: NAD 83(2011)
 GNSS Method: RTN - Direct
 GNSS Control: WISCORS VRS



(b) HISTORY OF ORIGINAL CORNER ESTABLISHMENT

Original Surveyor: _____ Original Accessories: _____
 Date of Survey Commenced: _____ See previous USPLS Monument Record
 Completed: _____

(b)(f)(g)(h) Description of monument found at this corner and if it was accepted, state all evidence (material, testimonial, occupational, plats, records, other monuments) used as a basis for accepting. If not accepted or if nothing was found, state evidence used as basis for establishing location. If re-established through lost corner proportionate methods, indicate all monuments, distances and directions used to establish. Indicate type of monument and sign post found or set.

This is a perpetuation of a previous USPLS Monument Record by Milo E. Stefan, RLS dated Dec. 7, 1989 and filed in the office of the Oneida County Register of Deeds. A complete history of the corner can be found on the previous monument record. I accept the previous location as a true and faithful perpetuation or reestablishment of the original corner location and further perpetuate it as follows.

Sep. 22, 2018: I found and accepted the record monument, a 2-1/2" diam. iron pipe with a 2-1/2" diam. brass cap projecting 34" above a collar of stone. The record bearing trees at S38°W and S30°E are standing dead. The GLO pine stump bears N3°W, 7.5 lks. I found or established accessories as shown below. I found a white vinyl sign post adjacent to the monument.

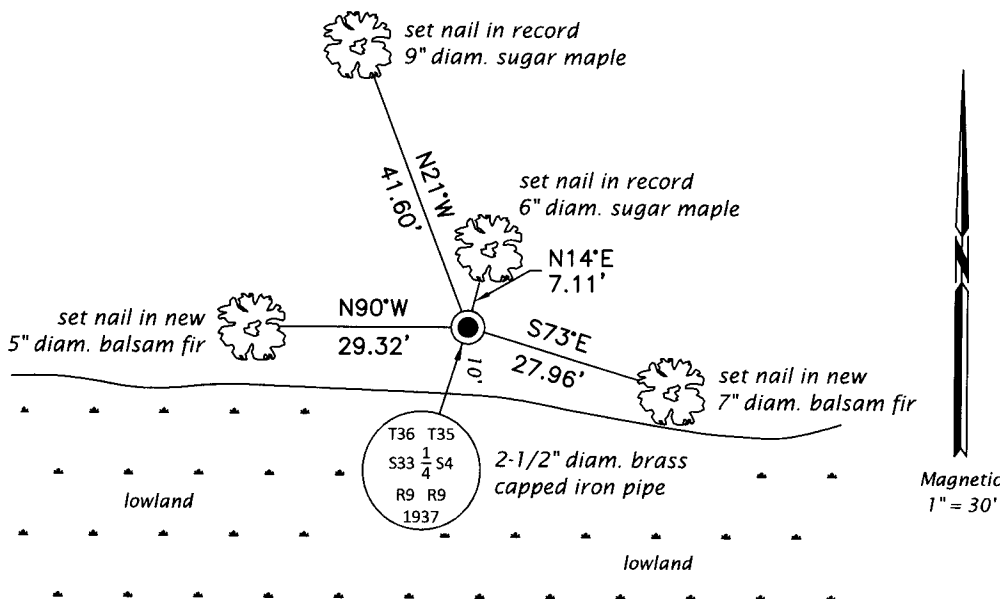
The coordinate value shown has been verified by at least one of the following methods: 1) comparison to a previously GPS determined published value; 2) the value is the average of two or more GPS observations at a markedly different time; 3) one or more distances were measured back to the GPS observed corner from temporary GPS observed offset locations.

REGISTER OF DEEDS OFFICE
 ONEIDA COUNTY
 FILED


DEC 31 2018

KYLE J. FRANSON
 REGISTER OF DEEDS

(c)(d)(e) Plan view of corner with ties to at least 4 witness monuments. If in disagreement with previously established corner, show the distances between the two corners and also indicate the ties to the disputed.



(i) I, Jeffrey W. Austin, Professional Land Surveyor No. S-1885, hereby certify that the corner location on this record was determined by me or under my direction and control and that this U.S. Public Land Survey Monument Record is correct and complete to the best of my knowledge and belief.


 Signature

13 DEC 2018
 Date