

CERTIFIED LAND CORNER RESTORATION

Index No. L-17

State of Wisconsin } ss.
 County of Oneida

I Phillip T. Hansen, do hereby certify that on the 23rd day of October, 1975, I found evidence of the Quarter corner of Sections 14 and 15


Township 36, North, Range 10, East, Fourth Principal Meridian,

as described hereon; and that from this evidence I established a new monument and accessories as described hereon to perpetuate the original location of this corner.

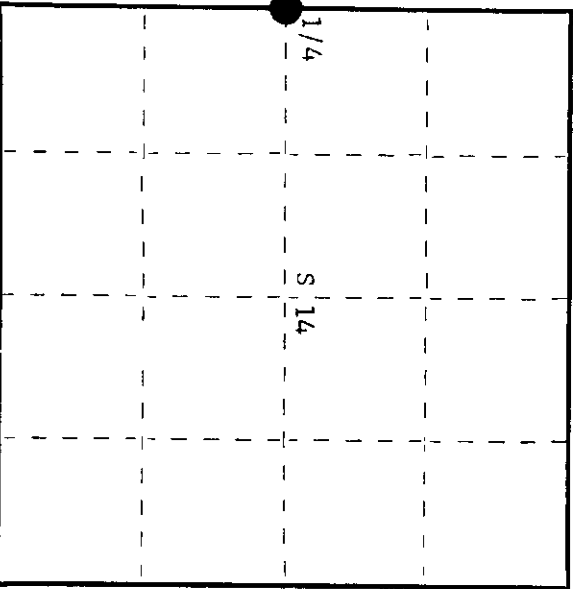
Resident witnesses.

Glen Barker

Jim Claffin



T36N R10E



○ = Corner monument restored.

History of original corner establishment:

Original corner established by Wm. F. Dougherty, Deputy Surveyor, in 1863, from which a Birch 10" bears S60°W 10' links and Hemlock 14" bears N46°W 7 links. Corner recovered by D.H. Vaughan, County Surveyor, in 1900 - marked NBT's - Y.Pine 12" bears S48°E 13 links and Y.Pine 12" bears S65°W 37 links. Corner recovered by H.C. Lawrence, Registered Land Surveyor. Set new post and marked NBT's - N. Pine 8" bears N47°W 37 links and N.Pine 10" bears N66°E 36 links.

Description of corner evidence found:

No evidence of corner post recovered, logging operation destroyed the corner. Recovered Lawrence's BT's - N.Pine 8" N47°W 37 links and N.Pine 10" N66°E 36 links, using cross ties was able to relocate point. Recovered Y.Pine 12" S48°E 13 links, now a decayed stump.

Description of monument and accessories I established to perpetuate the original location of this corner.

Set a 2-1/2" iron pipe for corner with brass cap - stamped: Monument projects 3' above ground. Placed a large rock cairn around base of monument.

T36N R10E
 1/4 S15 + S14
 S498

Dated at Rhinelander, Wis., this 2nd day of October, 1979

Signature: Phillip T. Hansen, Title Registered Land Surveyor, Registration No. S-498
 County Surveyor, Registered Land Surveyor, or other duly authorized official

Office of Register of Deeds, County of Oneida, I hereby certify that the within instrument was filed in this office for record on the 24th day of October, 1979 at 2:45 o'clock P.M.

Donna Leeger Kuehn
 (Register of Deeds)

By: _____ Deputy

3610152000

CERTIFIED LAND CORNER RESTORATION

Index No. L-17

State of Wisconsin

County of Oneida } ss.

I Phillip T. Hansen, do hereby certify that on the 23rd day of October, 1975, I found evidence of the Quarter corner of Sections 14 and 15

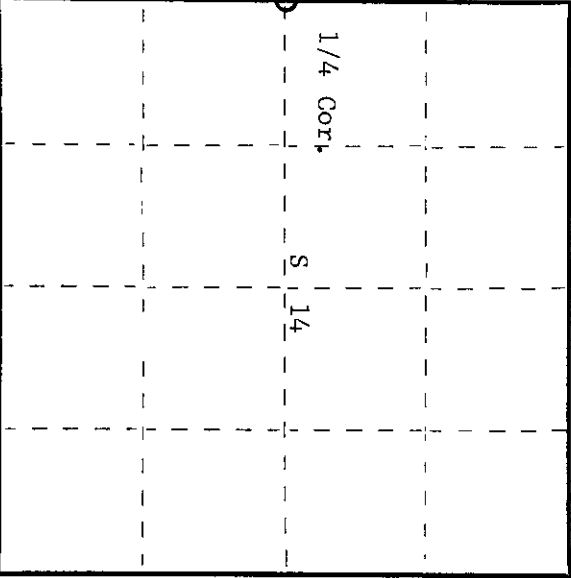

Town ship 36, North, Range 10 East, Fourth Principal Meridian,

as described hereon; and that from this evidence I established a new monument and accessories as described hereon to perpetuate the original location of this corner.

Resident witnesses:

Glen Barker

Jim Claflin



○ = Corner monument restored.

History of original corner establishment:

Original corner established by Wm. E. Dougherty, Deputy Surveyor, in 1863 from which birch 10" bears S60°E, 18 links and hemlock 14" bears N46°W, 7 links. Corner recovered by D.H. Vaughan who marked yellow pine 12", S48°E, 13 links and yellow pine 12", S65°W, 37 links. Corner recovered by H.C. Lawrence, Registered Land Surveyor. Recovered old post and Vaughan's Br's. Marked NBr's: N. pine 8" N47°W 37 links and N. pine 10" N66°E 36 links.

Description of corner evidence found:

Logging operations have destroyed the corner post.
 Recovered OBr's: Yellow pine 12" S48°E 13 links - now a decayed stump,
 Red pine 8" (10") N47°W (N42°W) 37 links - scribed 1/4S S15 NBT,
 Red pine 10" (12") N66°E 36 links - scribed 1/4S 14, NBT.

Description of monument and accessories I established to perpetuate the original location of this corner.

Because of corner being destroyed by logging, corner was reset from calls to recovered pine trees and stump.
 Set new 2-1/2" iron pipe with brass cap, projecting 3' above ground.
 Cap stamped - S498
 Pipe and Br's painted blue. T36N R10E
 No additional accessories established. CPT-1975

Dated at Rhineland, Wis., this 5th day of November, 1975.

Signature Phillip T. Hansen Title Registered Land Surveyor Registration No. S-498
 (County Surveyor, Registered Land Surveyor, or other duly authorized official)

Office of Register of Deeds, County of Oneida
 at 10:10 o'clock A.M. I hereby certify that the within instrument was filed in this office for record on the 5th day of December, 1975.

James George Kuehn
 (Register of Deeds)

By: _____ Deputy

3610152000