

CERTIFIED LAND CORNER RESTORATION

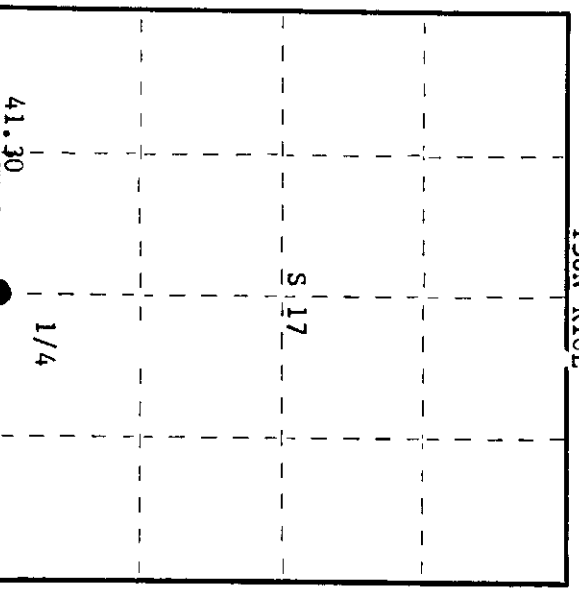

Index No. **N-7**

State of Wisconsin }
County of Oneida } ss.

I Phillip T. Hansen, do hereby certify that on the 2nd day of December, 19 75, I found evidence of the Quarter corner of Section 17 and 20 Township 36, North, Range 10 East, Fourth Principal Meridian, as described hereon; and that from this evidence I established a new monument and accessories as described hereon to perpetuate the original location of this corner.

Resident witnesses:

Glen Barker
Jim Clafin



○ = Corner monument restored.

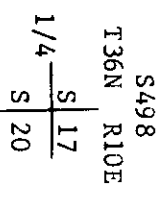
History of original corner establishment: Original corner established by William E. Dougherty, Deputy Surveyor, in 1865 from which white pine 9" bears S35°W, 36 links and birch 5" bears N20°E, 50 links.
Corner re-established by H.C. Lawrence, Registered Land Surveyor, in 1948. Ran a random line S88°E from section corner 17, 18, 19 and 20 along center line of old highway 8 which intersected the East line 320 links South of section corner. It was evident that this line was not a straight line. Set a 5" tamarack post at 1/4 corner at 41.30 chains equidistant on random line. Mag. bearing S88°E. This agrees with previous occupation as evidenced by farm clearing and N-S fence line. Marked NBT's - White birch 6" N83°W 39-1/2 links and Spruce pine 10" N30°E 86-1/2 links.
Description of corner evidence found:
Recovered 5" tamarack post, squared and scribed 1/4S S17, 1/4S S20. Post was lying down but used his BT's to locate the point of post.
Recovered OBT - W. birch 6" (12") N83°W 39.5 links Top scribing grown over. Bottom scribed BT.
Spruce pine (jack) 10" N30°E 86.5 links Now a 5' stub, scribed 1/4S S7 NBT.

3610170020

Description of monument and accessories I established to perpetuate the original location of this corner.

Replaced point with 2-1/2" iron pipe with brass cap stamped -
Pipe projects 18" above ground.

NBT - W. birch 7" N72°E 79.5 links scribed 1/4 BT



S498
T36N R10E
CPI-1975

Pipe, OBT, and NBT painted blue.

Dated at Rhineland, Wis., this 9th day of December, 19 75

Signature Phillip T. Hansen Title Registered Land Surveyor Registration No. S-498
(County Surveyor, Registered Land Surveyor, or other duly authorized official)

Office of Registrar of Deeds, County of Oneida, I hereby certify that the within instrument was filed in this office for record on the 4th day of December, 19 75 at 10:00 o'clock P. M.

Kevin Thomas Register
(Registrar of Deeds)

By: _____ Deputy