

CERTIFIED LAND CORNER RESTORATION

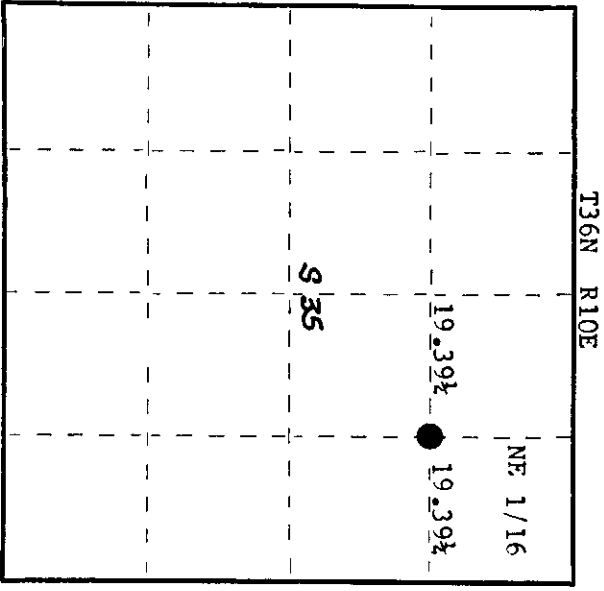
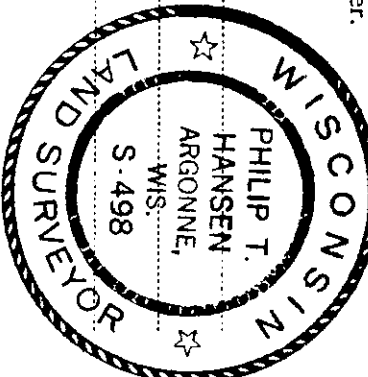
Index No. W-20

State of Wisconsin

County of Oneida } ss.

I Philip T. Hansen, do hereby certify that on the 27th day of June, 1979, I found evidence of the NE 1/16 corner of Section 35 Township 36, North, Range 10 East, Fourth Principal Meridian, as described hereon; and that from this evidence I established a new monument and accessories as described hereon to perpetuate the original location of this corner.

Resident witnesses:
Jim Clafflin
Herb Wagoner



○ = Corner monument restored.

CERTIFIED LAND CORNER RESTORATION

History of original corner establishment:

Corner established by Goddard and crew, Ripco surveyors, in 1960. Ran random line west bearing 269° 43' magnetic from previously established N 1/16, 38.78½ links to close out 8-1/4 links north of NC 1/16 corner. Corrected bearing S 89° 36' W.

Set NE 1/16 corner at 19.39-1/4 chains intermediate.

Marked NBT's -

Pine 10" S87°E 49 links

Maple 8" S20°W 48-1/2 links

Description of corner evidence found:

Recovered Ripco's 3/4" iron pipe with alloy cap, stamped:

Monument projects 18".

Corner sets in E-W fence line.

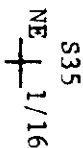
Recovered OBT's -

R. Pine 10" (18") S87°E (S84°E) 49 links

scribing grown over.

Maple 8" (10") S20°W 48-1/2 links

scribed NE 1/16 BT.



Description of monument and accessories I established to perpetuate the original location of this corner. Monument left in place as recovered. No additional accessories established.

Dated at Rhineland, Wis., this 10th day of July, 1979.

Signature Philip T. Hansen, Title Registered Land Surveyor Registration No. S-498
 (County Surveyor, Registered Land Surveyor, or other duly authorized official)

Office of Register of Deeds, County of Oneida. I hereby certify that the within instrument was filed in this office for record on the 7th day of August, 1979 at 2:22 o'clock P. M.

Doris Virginia Kuehn
 (Register of Deeds)

By _____ Deputy

3610353010