


CERTIFIED LAND CORNER RESTORATION

Index No. **E-17**

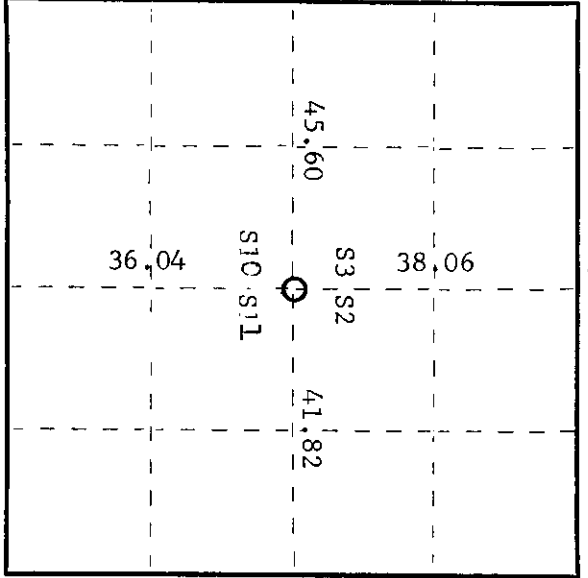
State of Wisconsin }
County of Oneida } ss.

I, Phillip T. Hansen, do hereby certify that on the 2nd day of January, 1975, I found evidence of the Section corner of 2, 3, 10, and 11 Township 36, North, Range 11E, Fourth Principal Meridian, as described hereon; and that from this evidence I established a new monument and accessories as described hereon to perpetuate the original location of this corner.

Resident witnesses:



T36N, R11E



○ = Corner monument restored.

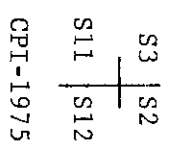
History of original corner establishment:

Original corner established by Wm. E. Dougherty, Gov. Deputy Surveyor, 1859. BT's - Aspen 16" N73E 36 lks.; Maple 15" S46W 27 lks. Line was resurveyed by D.H. Vaughan. H.C. Lawrence retracement survey dated 1953 was unable to recover any traces of the original survey. He ran a random line from the 1/4 Corner between Sections 3 and 10, which was the original corner, East a distance of 146.14 chains, to a point on line between 1 and 2 which ran 6.74 chains North of Dorr's corner between 1-2-11-12. He set a 4" cedar post 2-3-10-11, 45.60 chains East of the 1/4 Corner between S3 and S10 and 58 lks. South of random line. No BT's were established. Description of corner evidence found:
Recovered H.C. Lawrence's 4" cedar post, squared and scribed, S2, S3, S10, S11, in fairly good condition. No traces of BT's were noticeable.

Description of monument and accessories I established to perpetuate the original location of this corner.

Replaced 4" cedar post with 2-1/2" x 5' galvanized iron pipe with brass cap stamped as follows -

- | | | | | | |
|-----------|-----------------|-------|---------|----------------|------------|
| New BT's. | Black spruce 4" | S45E | 10 lks. | Scribed S11 BT | S498 |
| | Black spruce 5" | S59°W | 23 lks. | Scribed S10 BT | T36N, R11E |



Dated at Rhineland, Wis., this 16th day of June, 1975.

Signature: *Phillip T. Hansen* Title: Registered Land Surveyor Registration No. S-498
(County Surveyor, Registered Land Surveyor, or other duly authorized official)

Office of Register of Deeds, County of Oneida, at 300 o'clock M. I hereby certify that the within instrument was filed in this office for record on the 1st day of October, 1975.

Doris Verage Truhan
(Register of Deeds)

By: Deputy

3611030000