

CERTIFIED LAND CORNER RESTORATION

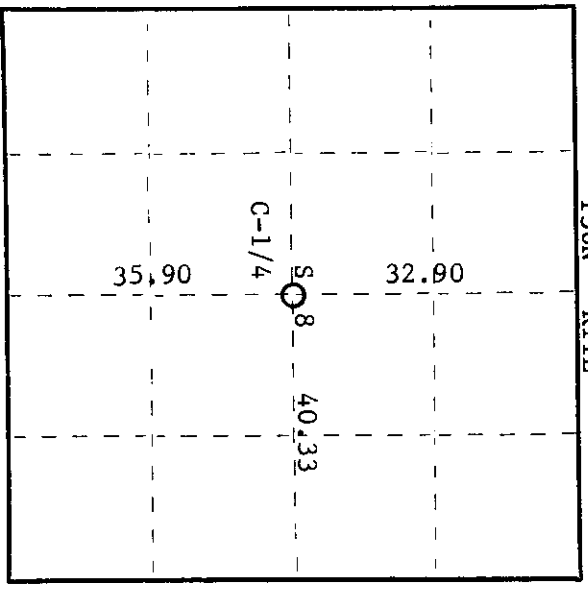

Index No. **G-7**

State of Wisconsin

County of Oneida } ss.

I Phillip T. Hansen, do hereby certify that on the 12th day of March, 1975, I found evidence of the C-1/4 corner of Section 8 Township 36, North, Range 11 East, Fourth Principal Meridian, as described hereon; and that from this evidence I established a new monument and accessories as described hereon to perpetuate the original location of this corner.

Resident witnesses:



○ = Corner monument restored.

History of original corner establishment:
Original corner established by D.H. Vaughan, County Surveyor, in 1904.

Recovered by H.C. Lawrence, Reg. Land Surveyor, in 1936. Recovered yellow birch, green and standing. Ash, now a stump, had no marks but checks for bearings and distance from yellow birch and ash check with post recovered.

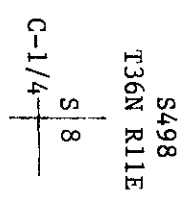
He set a new 5" cedar post. No additional bearing trees established.

Description of corner evidence found:
Recovered 5" cedar post, squared, and scribed S8 C-1/4 in good condition. Another old, squared, setting beside it.

No old bearing trees visible at this time. Snow very deep.

Description of monument and accessories I established to perpetuate the original location of this corner.
Replaced 5" cedar post with 2 1/2" iron pipe with brass cap, stamped -

- NBT white birch 6" S40°W 17.5 links scribed C-1/4 BT
- black ash 11" S73°E 83.4 links scribed C-1/4 BT



CPI-1975

Dated at Rhineland, Wis., this 16th day of June, 1975.

Signature Phillip T. Hansen Title Registered Land Surveyor Registration No. S-498
(County Surveyor, Registered Land Surveyor, or other duly authorized official)

Office of Register of Deeds, County of Oneida. I hereby certify that the within instrument was filed in this office for record on the 1st day of October, 1975 at 3:00 o'clock P. M.

Doris Savage Fuchs
(Register of Deeds)

By: _____ Deputy

2020 110836