

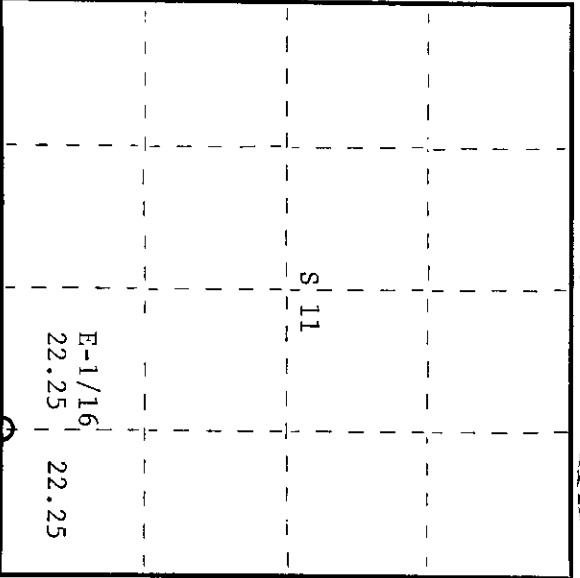

CERTIFIED LAND CORNER RESTORATION

Index No. **J-20**

State of Wisconsin }  
 County of Oneida } ss.

I Phillip T. Hansen, do hereby certify that on the 7th day of January, 1975, I found evidence of the E-1/16 corner of Sections 11 and 14 Township 36 North, Range 11 East, Fourth Principal Meridian, as described hereon; and that from this evidence I established a new monument and accessories as described hereon to perpetuate the original location of this corner.

Resident witnesses:



○ = Corner monument restored.

History of original corner establishment:

Corner established by H.C. Lawrence, Reg. Land Surveyor during his retracement survey in 1952. He states he ran from Sec. Corner 10-11-14-15 S87°00E on true bearing 89.00 chains to intersect the line between 11 and 12 at a point 52 lks. North of a squared spruce considered to be the Section Corner. He set the E-1/16 corner, 5" cedar post at 39 lks. South of chainage 66.75E.

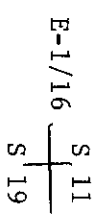
Description of corner evidence found:

|      |                      |      |         |
|------|----------------------|------|---------|
| BT's | White pine 20"       | S22W | 73 lks. |
|      | White pine stump 18" | East | 36 lks. |

Recovered 5" cedar post, squared and scribed S11 E-1/16 S14 E-1/16 in fair condition. No trace of old bearing trees - area has been clear-cut and scarified.

Description of monument and accessories I established to perpetuate the original location of this corner.  
 Set 1" x 5' galvanized iron pipe with brass cap stamped -

|       |          |      |          |                 |            |
|-------|----------|------|----------|-----------------|------------|
| NBT's | Aspen 5" | S70W | 2 lks.   | scribed 1/16 BT | S498       |
|       | Aspen 6" | S33E | 23½ lks. | scribed 1/16 BT | T36N, R11E |



CPT-1975

Dated at Rhineland, Wis., this 16th day of June, 1975.

Signature: Phillip T. Hansen Title: Registered Land Surveyor Registration No. S-498  
 County Surveyor, Registered Land Surveyor, or other duly authorized official

Office of Register of Deeds, County of Oneida at 3:00 o'clock P. M. 1st day of October, 1975  
 I hereby certify that the within instrument was filed in this office for record on the

Donna Lange Fuchs  
 (Register of Deeds)

By: \_\_\_\_\_ Deputy

361110010