

CERTIFIED LAND CORNER RESTORATION


Index No. H-21

State of Wisconsin

County of _____ } ss.

I, _____, do hereby certify that on the _____ day of _____, 19____, I found evidence of the _____ corner of _____ Township _____ North, Range _____ Fourth Principal Meridian, as described hereon; and that from this evidence I established a new monument and accessories as described hereon to perpetuate the original location of this corner.

Resident witnesses:



○ = Corner monument restored.

History of original corner establishment:

Description of corner evidence found:

Description of monument and accessories I established to perpetuate the original location of this corner.

Dated at _____, Wis., this _____ day of _____, 19____

Signature _____ Title _____ Registration No. _____
County Surveyor, Registered Land Surveyor, or other duly authorized official)

Office of Register of Deeds, County of _____
Instrument was filed in this office for record on the _____ day of _____, 19____
at _____ o'clock _____ M.

Signature _____
(Register of Deeds)

By _____ Deputy

361111000


CERTIFIED LAND CORNER RESTORATION

Index No. **H-21**

State of Wisconsin } ss.
 County of Oneida

I, Phillip T. Hansen, do hereby certify that on the 31st day of December, 1974, I found evidence of the S-1/16 corner of Secs. 11 & 12 Township 36, North, Range 11 East, Fourth Principal Meridian, as described hereon; and that from this evidence I established a new monument and accessories as described hereon to perpetuate the original location of this corner.

Resident witnesses:



History of original corner establishment:
 Corner established by H.C. Lawrence, Reg. Land Surveyor, on his retracement survey of 1952. He states he ran south from B.F. Dorr's 1/4 corner with vernier set at 60°05'E. at 35.70 chains. He was 32 links east at right angle from a squared and marked up spruce considered by others to be the corner of Sec. 11-12-13-14. Corrected line to true and set a 4" cedar post on line equidistant between 1/4 and Section Corner at 17.85 chains. Set new BT's.

W. pine 14" 669W 26 1/2 lks.
 W. spruce 9" S84E 35 lks.

Description of corner evidence found:
 Recovered H.C. Lawrence's 4" cedar post, squared and scribed, S11 S-1/16 S12 in good condition.
 Recovered BT - W. pine 14" S69W 26 1/2 lks. Scribed S-1/16 S11 BT Good condition
 W. spruce 9" S84E 35 lks. Scribed S12 BT (dead)

Description of monument and accessories I established to perpetuate the original location of this corner.
 Set 1" x 5' galvanized iron pipe with brass cap stamped as follows:

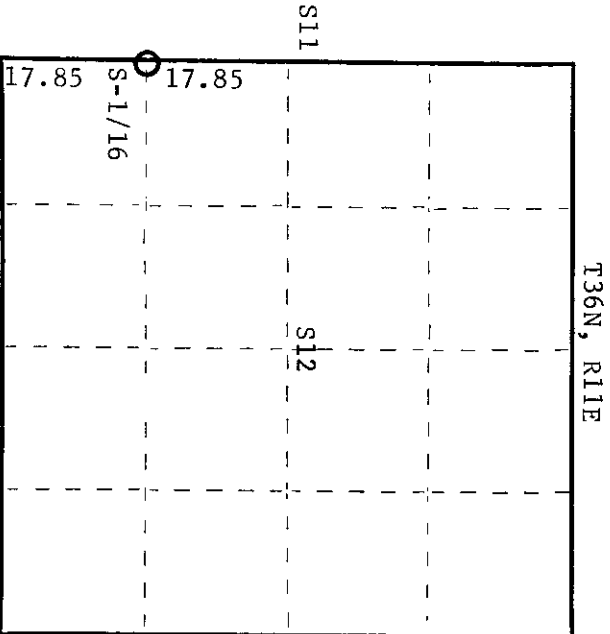
New BT Black spruce 7" N26W S498

T36N R11E

S11 + S12

S-1/16

CPT-1974



○ = Corner monument restored.

Dated at Rhinelander, Wis., this 16th day of June, 1975
 Signature: Phillip T. Hansen Title Registered Land Surveyor Registration No. S-498
 (County Surveyor, Registered Land Surveyor, or other duly authorized official)

Office of Register of Deeds, County of Oneida
 Instrument was filed in this office for record on the 1st day of October, 1975
 at 3:00 o'clock P. M.

Dorice Verage Kuehn
 (Register of Deeds)

By: _____ Deputy

00011119M