

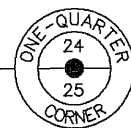
A 1032

A 1032

A 1032

A 1032

Oneida County alum monument found



GL 4  
GL 3

MAP A 1032  
 DATE FILED JUN 22 2001  
 BY PJD  
 DESCRIPTION A.I.L.S.  
 ONEIDA CO. SURVEYOR'S OFFICE

GL 4 Sec 24  
GL 2, Sec 25

(N89°26'E)  
1" iron pipe  
S21°E, 57'

(1336 3')

(220 0')

(280 0')

(386 3')

E 1/16 Corner  
1-3/4" iron pipe found

Davies Road

66'

GL 2  
GL 2

-2-

-3-

-4-

-5-

-6-

Katie Road

(Private Road)

Road

-7-

GL 2  
GL 1

-13-

-12-

-14-

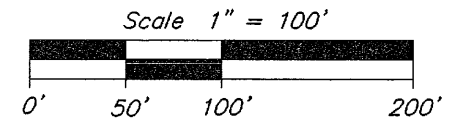
-11-

-8-

-15-

Part of  
**GOV'T. LOT 2**  
**SECTION 25, T39N, R6E**  
 Town of Minocqua  
 Oneida County, Wisconsin


Bearings Solar per record



- ⊙ = 1" iron pipe found
- ⊖ = 3/4" iron pipe found
- ( ) = previously recorded
- //// = lines marked with surveyor's flagging ribbon

This survey was made for Robert Malek, hereafter referred to as Client. A written agreement has been made between Foltz and Associates, Inc and Client to exclude this survey from the requirements of Wisconsin Administrative Code Chapter A-E 7. The requirements not being complied with are 1) A field survey traversing and connecting monuments necessary for location of the entire parcel owned by Client has not been made, 2) Monuments were not set to mark the corners of the entire parcel, 3) No legal description of the parcel has been provided or shown on this map, 4) The exact lengths and bearings of the boundaries of the entire parcel owned by Client have not been shown on this map, 5) The relationship to the surveyed parcel of the monuments used for determining the location of the parcel owned by Client have not been shown by bearing and distance on this map, and 6) The measurements made in performing this survey work do not conform to the minimum accuracy requirements of 1 part in 3000 for linear measurements, or 30 seconds per angle but not more than 120 seconds total angular closure for closed traverses 7) This survey was for the purpose of locating the north line of lots 4, 5 and 6 only. A closed traverse was not made and the minimum accuracy is 1 part in 100 and plus or minus 2 degrees.

This survey is correct to the best of my knowledge and belief



**Foltz and Associates, Inc.**

Surveyors	Engineers
8612 Highway 51 North	Minocqua Wisconsin 54548
(715) 356-9485	fax (715) 356-1841