

Upper

Kaubashine

Lake

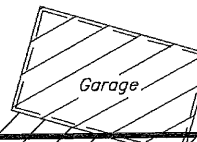
East

Kaubashine

Road

(N90°00'00"W 533.7)  
N90 00'00"W

533.17'

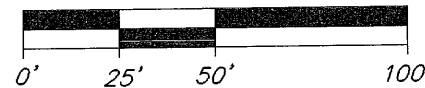


Eave ±6' over line

Bearings per deed

The North Line of  
Vol. 296 Deeds, p. 411  
Being part of  
**GOV'T. LOT 2**  
**SECTION 15, T38N, R6E**  
Town of Hazelhurst  
Oneida County, Wisconsin

Scale 1" = 50'



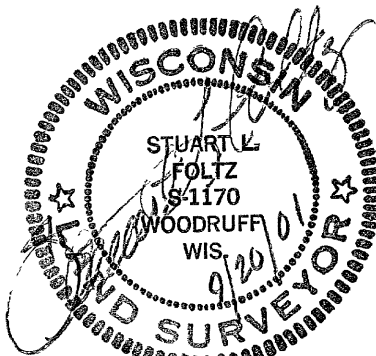
- = 1-1/2" iron pipe found
- ◐ = 1-1/4" iron pipe found
- ( ) = previously recorded

////// = lines marked with surveyor's flagging ribbon

MAP # A 1057  
 DATE FILLED OCT 25 2001  
 BY P.H.R.  
 DESCRIPTION FILED  
 ONEIDA CO. SURVEYOR'S OFFICE

This survey was made for Alex Narret hereafter referred to as Client. A written agreement has been made between Foltz and Associates, Inc and Client to exclude this survey from the requirements of Wisconsin Administrative Code Chapter A-E 7. The requirements not being complied with are 1) A field survey traversing and connecting monuments necessary for location of the entire parcel owned by Client has not been made, 2) Monuments were not set to mark the corners of the entire parcel 3) No legal description of the parcel has been provided or shown on this map 4) The exact lengths and bearings of the boundary of the entire parcel owned by Client have not been shown on this map, and 5) The relationship to the surveyed parcel of the monuments used for determining the location of the entire parcel owned by Client have not been shown by bearing and distance on this map.

This survey is correct to the best of my knowledge and belief



Foltz and Associates, Inc

Surveyors                      Engineers  
 8612 Highway 51 North, Minocqua Wisconsin 54548  
 (715) 356-9485                      fax (715) 356-1841