


A1062

A1062

LOT 10
 Of the Plat of
HAPPINESS HEIGHTS
 Being a Part of the
SE1/4-SW1/4
SEC.1, T 39 N, R 8 E
 Town of Newbold
 Oneida County, Wisconsin

Bearings are based
 on the Plat of
 Happiness Heights
 done by William S.
 Cameron.

N



-SURVEY CERTIFICATE AND WAIVER-


Pursuant to Chapter A-E 7 of the Wisconsin Administrative Code, Eagle Landmark Surveying, Inc. is required to meet certain Minimum Standards for Property Surveys as specified in Sections 7.01 through 7.07 of this code. Our client has agreed to exclude certain surveying work from these requirements as allowed in Chapter A-E 7.01 (2).

The requirements of Chapter A-E 7 of the Wisconsin Administrative Code's Minimum Standards for Property Surveys which have been waived are listed below:

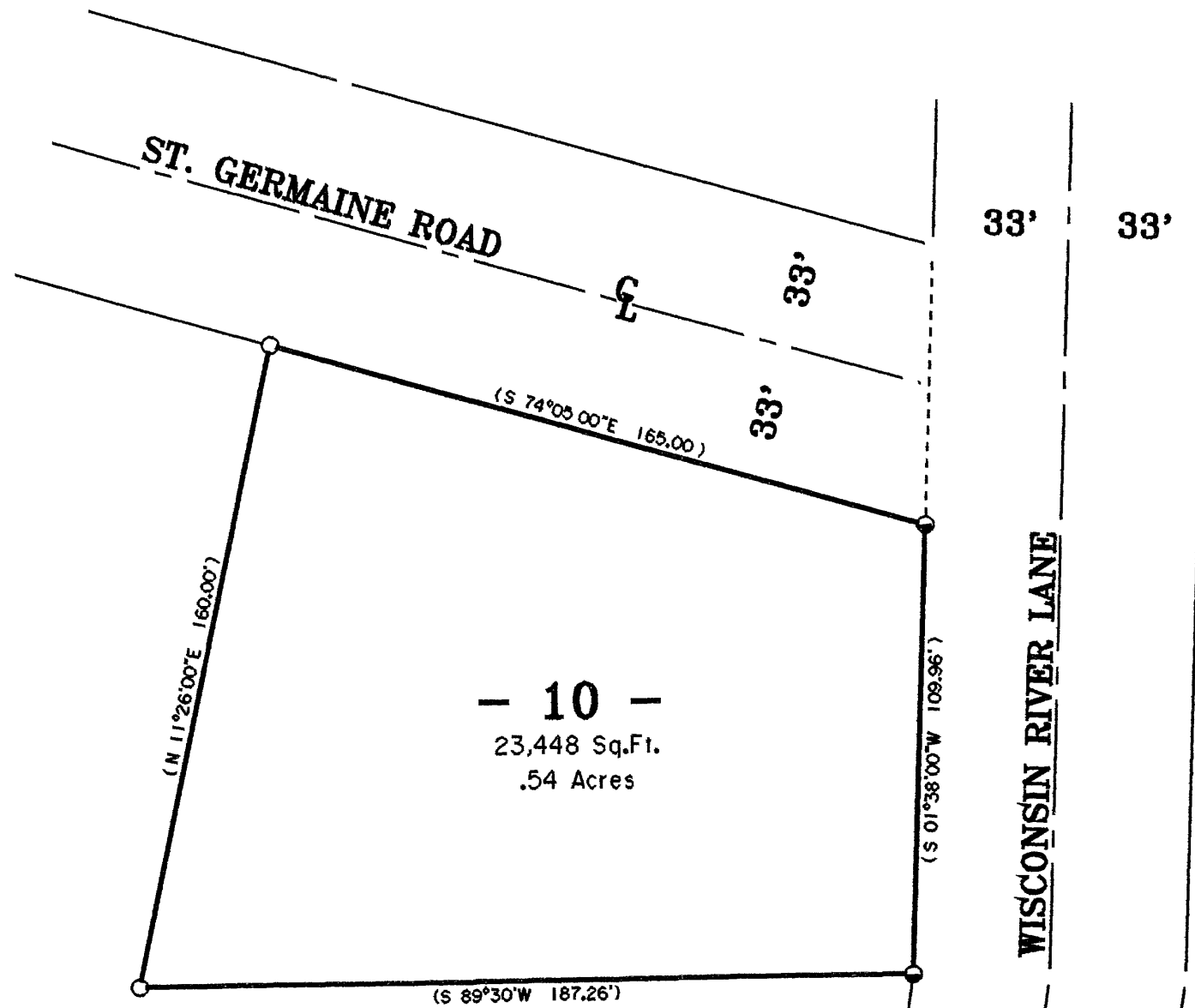
- Field measurements and angles as described in (A-E 7.06).
- Legal description prepared for this property (A-E 7.04).
- Monuments marking all property corners (A-E 7.03 & 7.07).
- Tie to a Public Land Survey System Corner (A-E 7.04).

I hereby certify, that to the best of my knowledge and belief, I have complied with the remaining requirements of Chapter A-E 7 of the Wisconsin Administrative Code, Minimum Standards for Property Surveys. Dated this 13th day of September, 2001.

James L. Will
 James L. Will, R.L.S. H1410



SURVEY FOR	
TOM WRANIK	
P.O. BOX 1266	
EAGLE RIVER, WI 54521	
SCALE 1" = 40'	DATE 9-13-2001 DWN. BY. S.M.W.
DWG. NO. E2049	Eagle Landmark Surveying, Inc. EAGLE RIVER, WI



- 10 -
 23,448 Sq.Ft.
 .54 Acres

- LEGEND -

- 2" IRON PIPE FOUND IN PLACE
- 1" IRON PIPE FOUND IN PLACE
- () BEARING AND DISTANCE OF RECORD

MAP # **A1062**
 DATE FILED **NOV 20 2001**
 BY *J.P.*
 DESCRIPTION FILED
 ONEIDA CO SURVEYOR'S OFFICE

A1062

A1062