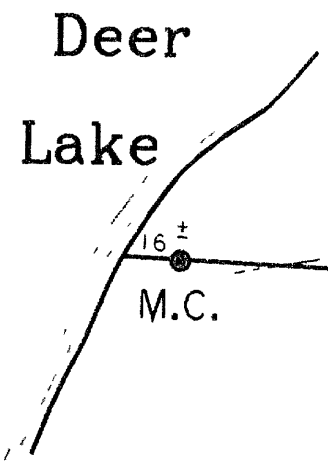


Being the
 East-West 1/4 Line of
 Section 10, T 38 N, R 11 E
 Town of Three Lakes, Oneida County, WI.

N
 Bearings are based on the
 East-West 1/4 line which
 bears N87°28'22" W as being
 of record



Existing centerline of a 10 wide
 woods road

Gov't. Lot 2

M.C.

East-West

1/4

N87°28'22" W
 (N87°28'22" W)

Line

by

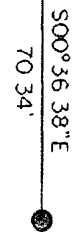
688.76
 (688.82')

Others

E 1/4

Note Concrete cover for adjoining septic
 system encroaches 1.55' over the
 lot line

Gov't. Lot 3




- ⊙ G.L.O CONCRETE-BRASS CAP MONUMENT FOUND IN PLACE
- 1 DIA IRON PIPE FOUND IN PLACE
- ↙ Bearing & Distance of record

Surveyor's Certificate

I hereby certify that I have surveyed
 and mapped the lands shown hereon and that,
 to the best of my knowledge and belief, said
 survey and map is a true and correct repre-
 sentation thereof, and that I have complied
 with the Wisconsin Administrative Code A-E 7

Dated this 17th day of August 2001

Kip W. Soder
 Kip W Soder R.L.S. #1731
 Soder Surveying
 Three Lakes, WI. 54562



Survey For: Tony Hanson 6911 Colonel Himes Road Three Lakes, WI. 54562	
Scale 1" = 50' Date 8-07-2001 Drwn By. KWS	
Soder Surveying Three Lakes, WI. 54562	Drg No 670

MAP # **A1076**
 DATE FILED **NOV 30 2001**
 BY *JP*
 DESCRIPTION FILED
 ONEIDA CO. SURVEYOR'S OFFICE

A1076

A1076

A1076

A1076