

Part of the
SE 1/4 of the NE 1/4
SECTION 21, T37N, R7E


Town of Cassian
 Oneida County, Wisconsin

SURVEYOR'S CERTIFICATE

I, James G Griffin, Registered Land Surveyor No S-755, hereby certify that I have surveyed the property shown hereon, that this map represents an accurate survey of said property to the best of my knowledge and belief, that I have performed this survey by order of Thomas V Jordan, and that I have complied with the requirements of Wisconsin Administrative Code A-E 7

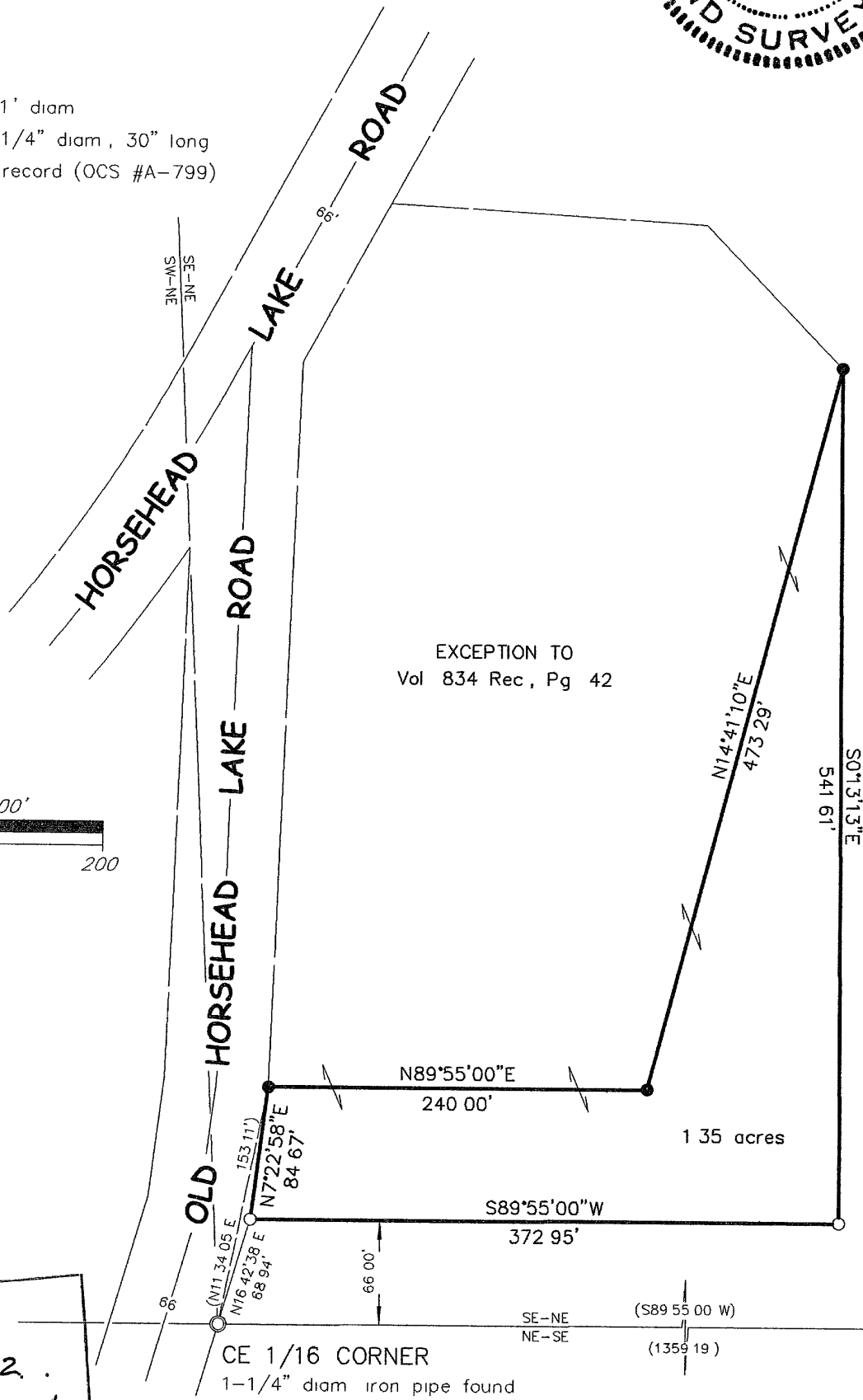
A legal description has been provided on a separate sheet

James G. Griffin
 Registered Land Surveyor # S-755
 Dated this 21st day of November 2001

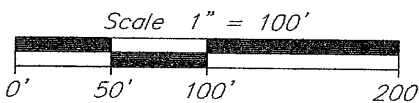


LEGEND

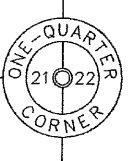
- = Iron pipe found 1' diam
- = Iron pipe set, 1-1/4" diam, 30" long
- () = Measurement of record (OCS #A-799)



Bearings Assumed
 Referenced to the South line
 of the SE-NE as N89°55'00"E
 as shown on OCS #A-799



MAP # **A1093**
 DATE FILED **2-1-2002**
 BY **.... At..**
 DESCRIPTION FILED
 ONEIDA CO. SURVEYOR'S OFFICE



Brass-capped iron
 pipe per OCS #A-799

A1093

A1093