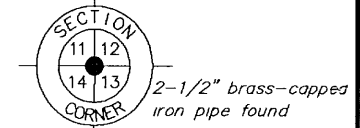



Part of
GOV'T. LOT 4
SECTION 14, T35N, R10E
 Town of Schoepke
 Oneida County, Wisconsin

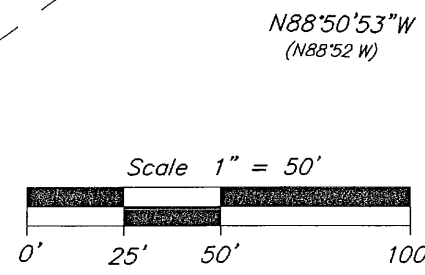


PELICAN SHORES
 CONDOMINIUM

Utility Easement for existing electric power line
 per Chap. 893.28(2) of Wis Statutes

Highway

2.23 acres
 (Incl easement for Hwy "Q")

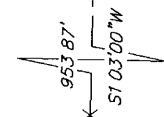


MAP # **A1158**
 DATE FILED **OCT 11 2002**
 BY *JFP*
 DESCRIPTION FILED
 ONEIDA CO SURVEYOR'S OFFICE

- ⊙ = 1-1/4" iron pipe found
- ⊖ = 1" iron pipe found
- = 1" iron pipe set
- () = previously recorded

NOTE This survey is based on title information contained in Commonwealth Land Title Insurance Co Policy No A60-378317, effective April 21, 1999, issued by Community Title & Abstract Co of Antigo, WI

I hereby certify to the present owner(s) and/or purchaser(s) of the property included in this survey, and to those who mortgage or guarantee title for the present owner(s) or purchaser(s) within one year from the date hereof, that this survey was performed in accordance with acceptable professional standards, that the survey data shown hereon is, to the best of my knowledge, information and belief, a true and accurate representation thereof, that any legal descriptions conforming to this survey have been provided on separate sheets, and that this survey was performed by order of Mitchell L Miles



Eroneously recorded as 218.22' in V.349 D, p.293
 (S106°22'W, 1289.48')
 (S103°W, 1289.64')

GL 4
 GL 3

N1/16 Corner
 2-1/2" iron pipe found

Foltz and Associates, Inc.

Surveyors	Engineers
8612 Highway 51 North	Minocqua Wisconsin 54548
(715) 356-9485	fax (715) 356-1841