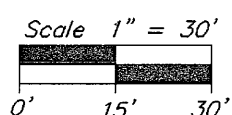
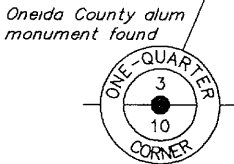


EASEMENT SURVEY
 for
VERIZON
 Part of
OUTLOT 5
 of the Original Plat of the
MAP OF HAZELHURST
 Being part of
GOV'T. LOTS 5 & 6
SECTION 3, T38N, R6E
 Town of Hazelhurst
 Oneida County, Wisconsin


MAP #	A 1163
DATE FILED	OCT 18 2002
BY	J.S.P.
DESCRIPTION FILED
ONEIDA CO. SURVEYOR'S OFFICE	



- ⊗ = axel shaft found
- = 1" iron pipe found
- ⊙ = 3/4" iron rod found
- = 1" iron pipe set
- △ = computed point, not mon
- () = previously recorded



I hereby certify to the present owner(s) and/or purchaser(s) of the property included in this survey, and to those who mortgage or guarantee title for the present owner(s) or purchaser(s) within one year from the date hereof, that this survey was performed in accordance with acceptable professional standards, that the survey data shown hereon is, to the best of my knowledge, information and belief, a true and accurate representation thereof, that any legal descriptions conforming to this survey have been provided on separate sheets, and that this survey was performed by order of Jerry Ermerling, Verizon



Foltz and Associates, Inc.

Surveyors	Engineers
8612 Highway 51 North	Minocqua Wisconsin 54548
(715) 356-9485	fax (715) 356-1841

C Winkler 11&14-3-386