

MAP # A1178
 DATE FILED DEC 27 2002
 BY
 DESCRIPTION: 11 D
 ONEIDA CO SURVEYOR'S OFFICE

Kaubashine

Road

Lower

PROPOSED EASEMENT ROAD
 thru
LOT 2
 of
TRANQUILLITY ACRES
 being part of
GOV'T. LOT 4
SECTION 4
 and part of the
NE1/4 of the SE1/4
SECTION 5, T38N, R6E
 Town of Hazelhurst
 Oneida County, Wisconsin

Outlet -1-

northerlymost corner of Lot -2-

NE-SE, Sec 5
G.L. 4, Sec 4

-1-

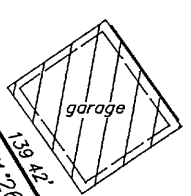
N124°00'02"E
 98.88' (100.00)
 194.80'
 94.91' (95.00)

S23°25'22"E
 176.26'

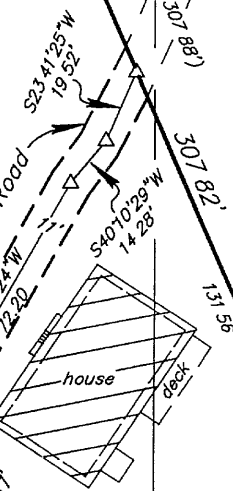
(S23°25'22"E, 307.88')
 existing pavement

Bearings Magnetic

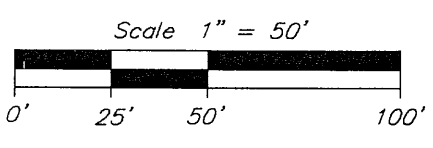
westerlymost corner of Lot -2-



-2-




307.82'
 131.59'



- = 2" iron pipe found
- = 1" iron pipe found
- ⊙ = 3/4" iron pipe found
- △ = computed point, not monumented
- () = previously recorded

NOTE All iron pipe diameters shown hereon are nominal dimensions

Revised 12/12/2002, to add buildings by order of Fredrich J Sundby



I hereby certify to the present owner(s) and/or purchaser(s) of the property included in this survey, and to those who mortgage or guarantee title for the present owner(s) or purchaser(s) within one year from the date hereof, that this survey was performed in accordance with acceptable professional standards, that the survey data shown hereon is, to the best of my knowledge, information and belief, a true and accurate representation thereof, that any legal descriptions conforming to this survey have been provided on separate sheets, and that this survey was performed by order of John Danner

Lower

Kaubashine

Lake

Foltz and Associates, Inc.

Surveyors	Architects	Engineers
8612 Highway 51 North	Minocqua Wisconsin	54548
(715) 356-9485		fax (715) 356-1841

C Winkler

12-4-386