

A1219


A1219

Part of
GOV'T. LOT 4
SECTION 13, T39N, R4E
 Town of Minocqua
 Oneida County, Wisconsin

Great

Bass

Lake

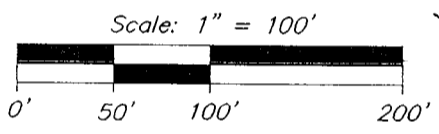


Oneida County alum. monument found




Bearings Assumed

Utility Easement for existing electric power line per Chap. 893.28(2) of Wis. Statutes.



- ⊙ = 1-1/2" iron pipe found
- ⊖ = 1-1/4" iron pipe found
- = 3/4" iron rod found
- ⊕ = 1" iron pipe set (4/2003 rev.)
- * * * = 7'-high board fence
- () = previously recorded

Revised: 4/29/2003, to show 0.02 ac. parcel



I hereby certify to the present owner(s) and/or purchaser(s) of the property included in this survey, and to those who mortgage or guarantee title for the present owner(s) or purchaser(s) within one year from the date hereof, that this survey was performed in accordance with acceptable professional standards; that the survey data shown hereon is, to the best of my knowledge, information and belief, a true and accurate representation thereof; that any legal descriptions conforming to this survey have been provided on separate sheets; and that this survey was performed by order of Edmund F. Leschke.

MAP # **A1219**
 DATE FILED **30 2003**
 BY.....
 DESCRIPTION FILED.....
 ONEIDA CO. SURVEYOR'S OFFICE

NOTE: All iron pipe diameters shown hereon are nominal dimensions.

Foltz and Associates, Inc.

Surveyors	Engineers
8612 Highway 51 North,	Minocqua, Wisconsin 54548
(715) 356-9485	fax (715) 356-1841

C. Winkler 12-13-394

A1219